BC Geological Survey
Assessment Report
35808

2015 Diamond Drilling Report
on the
Lawyers Property

Omineca Mining Division

British Columbia

BCGS Maps 094E.024, 094E.025, 094E.034 and 094E.035
Latitude 57.3318° N and Longitude 127.2115° W
Statement of Work Events: 5570878 and 5580738

Prepared for:

PPM Phoenix Precious Metals Corp.
307- 1497 Marine Drive
West Vancouver, British Columbia
Canada, V7T 1B8

Prepared by:

R.A. (Bob) Lane, P.Geo.
Plateau Minerals Corp.
3000 18th Street, Vernon, B.C.
Canada, V1T 4A6

Date:

January 18, 2016

TABLE OF CONTENTS

1. SUMMARY 1
2. INTRODUCTION 5
2.1. LOCATION AND ACCESS 5
2.2. PHYSIOGRAPHY AND CLIMATE 6
2.3. PROPERTY STATUS AND OWNERSHIP 6
2.4. EXPLORATION AND DEVELOPMENT HISTORY 10
3. REGIONAL GEOLOGY 14
4. PROPERTY GEOLOGY 15
5. 2015 EXPLORATION PROGRAM 22
5.1. INTRODUCTION 22
5.2. RESULTS - CLIFF CREEK NORTH ZONE 23
5.3. RESULTS – DUKE'S RIDGE ZONE 31
6. SAMPLE PREPARATION, ANALYSES AND SECURITY 36
7. INTERPRETATION AND CONCLUSIONS 42
8. RECOMMENDATIONS 43
9. ITEMIZED COST STATEMENT 45
10. REFERENCES 48
11. STATEMENT OF QUALIFICATIONS 50

LIST OF TABLES

TABLE 1: LAWYERS PROPERTY - LIST OF MINERAL CLAIMS 8
TABLE 2: LAWYERS PROPERTY - EXPLORATION HISTORY (UPDATED FROM BOWEN, 2007) 13
TABLE 3: LITHOSTRATIGRAPHIC COLUMN, TOODOGGONE FORMATION (DIAKOW ET AL., 1993) 18
TABLE 4: LAWYERS PROPERTY – 2015 DIAMOND DRILLHOLE LOCATION DATA 30
TABLE 5: LAWYERS PROPERTY – SUMMARY OF 2015 DRILLING RESULTS 33
TABLE 6: AVERAGE GRADES AND ACCEPTABLE RANGES FOR REFERENCE STANDARDS 38
TABLE 7: COMPARISON OF RESULTS FOR DUPLICATE SAMPLES 39

LIST OF FIGURES

FIGURE 1: LAWYERS PROPERTY - LOCATION 7
FIGURE 2: LAWYERS PROPERTY – DISTRIBUTION OF MINERAL CLAIMS 9
FIGURE 3: REGIONAL GEOLOGY OF THE TOODOGGONE RIVER AREA 17
FIGURE 4: LAWYERS PROPERTY - LOCAL GEOLOGY AND PRINCIPLE MINERALIZED ZONES 20
FIGURE 5: SCHEMATIC CROSS-SECTION SHOWING THE RELATIVE POSITION OF LOW-SULPHIDATION EPITHERMAL MINERALIZATION TO SHALLOW, SUB-VOLCANIC INTRUSIONS 21
FIGURE 6: 2015 DIAMOND DRILLHOLE LOCATIONS 24
FIGURE 7: HISTORIC AND 2015 DIAMOND DRILLHOLES AND CROSS-SECTION REFERENCE LINES, CLIFF CREEK NORTH ZONE 26
FIGURE 8: HISTORIC AND 2015 DIAMOND DRILLHOLES AND CROSS-SECTION REFERENCE LINES, DUKE'S RIDGE ZONE 35

APPENDICES

APPENDIX A. HISTORIC DRILLHOLE LOCATIONS, CLIFF CREEK NORTH & DUKE'S RIDGE ZONES
APPENDIX B. DOWN-HOLE SURVEY DATA - 2015 DIAMOND DRILLHOLES
APPENDIX C. SUMMARY STRIP LOGS - 2015 DIAMOND DRILLHOLES
APPENDIX D. TABULATED 2015 ANALYTICAL RESULTS FOR GOLD AND SILVER
APPENDIX E. 2015 GEOLOGICAL DRILLHOLE LOGS
APPENDIX F. SELECTED CROSS-SECTIONS
APPENDIX G. 2015 LABORATORY CERTIFICATES OF ANALYSIS

1. SUMMARY

The Lawyers property is located in the Toodoggone region of the Omineca Mining Division, 450 km northwest of Prince George, British Columbia. The property consists of 37 contiguous MTO mineral claims that cover 9860 hectares of land. The claims are 100%-owned by PPM Phoenix Precious Metals Corp. The property is situated 45 km northwest of the Kemess South open pit copper-gold mine and 16 km southwest of Toodoggone Lake. It is centered at Latitude 57.3318° N and Longitude 127.2115° W and covers parts of BCGS mapsheets 094E.024, 094E.025, 094E.034 and 094E.035.

Access to the property is provided by a series of branching gravel roads, including the Finlay Forest Service Road that begins south of the town of Mackenzie, that connect to the Omineca Resource Access Road (ORAR). The ORAR continues beyond the end of the Kemess South mine access road, past the Sturdee River gravel airstrip and the active Baker mine site, to the property.

The Toodoggone region is an area measuring approximately 1500 square kilometres that is underlain by strata of the Stikine Terrane. The Stikine Terrane is comprised of Paleozoic to Mesozoic island arc assemblages and overlying Mesozoic sedimentary sequences within the Intermontane Belt. The oldest rocks exposed in the Toodoggone region consist of crystalline limestone of the Devonian Asitka Group. They are unconformably overlain by mafic volcanic rocks of the Upper Triassic Takla Group. Takla Group volcanic rocks are in turn overlain by bimodal volcanic and sedimentary strata of the Lower Jurassic Toodoggone Formation of the Hazelton Group.

The Lawyers property is underlain primarily by volcanic strata of the Toodoggone Formation. It consists of six lithostratigraphic members divided into Lower and Upper Eruptive Cycles. The members are comprised of subaerial, high potassium, calcalkaline latite and dacite volcanic strata emplaced along a north-northwest trending, elongate volcano-tectonic depression.

The Lawyers property covers a large area of widespread epithermal gold-silver vein mineralization, including the former Lawyers underground gold-silver mine. Mineralization typically consists of quartz+/-chalcedony+/-amethyst stringers, veins, stockwork zones and siliceous hydrothermal breccias that commonly display well-developed colliform banded, comb and crustiform textures, within argillic, phyllic and silicic-altered hematitic andesite feldspar porphyry. Higher grade mineralization is generally marked by the presence of abundant fine-grained pyrite, minor chalcopyrite, and very fine-grained argentite and electrum.

The Lawyers mine was operated by Cheni Gold Mines Ltd. from 1989 to 1992 and produced a total of 171,000 ounces of gold and 3,548,000 ounces of silver from the AGB (Amethyst Gold Breccia), Cliff Creek North and Phoenix deposits. Exploration conducted on the property since closure has been limited to prospecting, sampling and minor trenching, which led to the discovery of the M-Grid gold-silver vein showing, and small diamond drilling programs in 2005 and 2006 that targeted the Cliff Creek South and Cliff Creek Central zones. In 2010, the Cliff Creek portal was re-opened to assess its integrity and in 2011 an attempt to fully dewater the flooded underground workings was unsuccessful.

In 2015, PPM Phoenix Precious Metals Corp. (PPM) completed 26 HQ-diameter diamond drillholes with an aggregate length of 4,001.62 m. Drilling focused on the Cliff Creek North zone, where previous work included significant surface exploration, underground development and limited mining, and the Duke's Ridge zone, where previous work included trenching and surface diamond drilling.

The intent of the 2015 program was to verify the location of historic drillholes, and trenches if possible, validate the historic data and conduct verification and infill diamond drilling of the two zones in order to provide sufficient data to support the calculation of NI 43-101 compliant mineral resource estimates for each zone. A digital database was compiled of all available historic trench and drillhole data and was used to construct a 'first-pass' geological model for each zone. Ground-truthing identified many old drillhole collars that were included in a differential GPS survey of the zones that was completed during the 2015 drilling program.

The Cliff Creek North zone was tested with 19 drillholes (3,281.99 m), 17 of which successfully penetrated the north-northwest trending, moderately to steeply southwest-dipping vein system. The drilling showed that the zone has a minimum strike length of 225 m. It remains open along strike to the northwest (beyond drillholes CC15-18 & 19) and to the southeast (beyond drillhole CC15-06 (8.63m @ 9.64 g/t Au and 307.0 g/t Ag) and drillhole CC15-12 (4.86m @ 9.75 g/t Au and 447.1 g/t Ag, and 4.10m @ 5.98 g/t Au and 246.3 g/t Ag), and at depth below the deepest levels of drilling and mine workings. The intersection of narrow voids by a number of drillholes are consistent with raises, stopes and/or drifts and confirm that parts of the deposit have been mined. Analysis of core recovered from the hangingwall and footwall of some of the voids showed that good grades of gold-silver mineralization remain, suggesting that development was likely limited to narrow stoping.

A narrow precious metal-enriched massive sulphide vein and associated stockwork zone (the 'P2' vein) intersected in drillhole CC15-15 (2.40m @ 87.04 g/t Au and 2,407 g/t Ag, including 0.70m @

293.40 g/t Au and 7,622 g/t Ag) occurs approximately 70m into the hangingwall of the main Cliff Creek zone and is an exciting new exploration target. Hangingwall mineralization of note was also encountered in several other drillholes.

A wide intersection of low-grade mineralization in drillhole CC15-13 (51.99m @ 1.71 g/t Au and 41.5 g/t Ag) is a potentially bulk-mineable target that warrants follow-up. This central and deeper part of the Cliff Creek North deposit may be structurally thickened and therefore offers significant exploration potential.

The Duke's Ridge zone was tested with 7 drillholes totaling 719.63m; all holes intersected the sinuous northwest-trending sub-vertical vein and stockwork system. The majority of holes targeted the central, higher grade part of the deposit. Although this drilling did not reproduce some of the highest assay values from the past, it did confirm a near-surface deposit with low to moderate gold-silver grades. Two drillholes collared about 30m apart along the northwest trend of the zone, DR15-04 (4.00m @8.54 g/t Au and 171.8 g/t Ag) and DR15-05 (8.56m @ 3.85 g/t Au and 106.5 g/t Ag), returned some of the better gold and silver grades encountered at Duke's Ridge in 2015. The system in this area remains open at depth.

Drillholes DR15-06 and DR15-07 evaluated the southeastern and northwestern parts of the deposit, respectively, encountering narrow low-grade intercepts within broader weakly anomalous zones. These two holes determined that the zone has a minimum strike length of 380m.

The 2015 diamond drilling program completed on the Cliff Creek North and Duke's Ridge zones successfully validated and verified the earlier work that had been completed. The 'nugget effect' commonly observed in epithermal vein deposits, where high-grade mineralization is inconsistently distributed, can make it challenging to reproduce high gold-silver grades. Consequently, even drillholes designed to 'twin' high-grade intersections in historical holes may produce varying results. This was in part the case at both Cliff Creek North and Duke's Ridge, but importantly does not diminish the significance of consistent success in intersecting mineralization where expected.

It is recommended that exploration of the Lawyers property continue. The next phase of exploration should include mechanized trenching and sampling of select areas of the Cliff Creek North zone. Trenching, particularly southeast of the near-surface, high-grade mineralization intersected in CC15-06, would trace the surface expression of the zone in this direction. Future diamond drilling should evaluate several priority targets, including:

- The high-grade P2 vein intersected in drillhole CC15-15 to expand this new zone in the hangingwall of the main Cliff Creek North zone;

- The encouraging gold–silver intersections in drillhole CC15-12 to extend the main Cliff Creek North zone to the southeast as well as to test for deeper mineralization on the same section;

- The shallow high-grade gold-silver intercepts encountered in drillhole CC15-06 to expand this near surface part of the zone to the northwest and more importantly, to the southeast; and

- The broad low-grade gold-silver intersection in drillhole CC15-13 to determine the potential for larger bulk mineable mineralization.

Future work at Duke's Ridge should include mechanized trenching and systematic close-spaced drilling near drillholes DR15-04 and DR15-05 in an effort to further define and expand this near surface, higher grade part of the deposit.

The recommended program requires approximately 4,000m of HQ core drilling and up to 1,000m of trenching. The estimated cost of the recommended program is $1.6 million. If successful, future work should include dewatering of the Cliff Creek North underground workings in order to provide access to multiple levels of the deposit for allow more efficient drilling of the vein system.

2. INTRODUCTION

This technical assessment report has been prepared at the request of PPM Phoenix Precious Metals Corp. (PPM) to summarize results of a diamond drilling campaign completed in the summer of 2015 on its Lawyers property.

The exploration crew first arrived on the property on August 19, 2015. The workforce was provided by Mountainside Exploration Management Inc. and consisted of Scott Gifford, Harry Huffels, Joel Gilham, Allistair Dell and Sergei Alshin. Technical direction was provided by Bob Lane who remained on-site during the entire duration of the drilling campaign. Valuable pre-project modeling of historical drilling data was performed by Barney Bowen and Doug Blanchflower whose help guided the location of many of the 2015 drillholes.

Diamond drilling was performed by Radius Drilling Corporation., a private company based in Prince George, B.C. The drill provided for the job was a proprietary R5000, a powerful skid-mounted exploration diamond coring machine capable of drilling HQ core to a depth of 3000 feet. The drill and sloop were unloaded at the adjacent Baker mine, currently on care-and-maintenance, and skidded to the Lawyers property along pre-existing mine access roads.

A seasonal tent camp was erected in the Caribou Creek valley approximately 3 km east of the Cliff Creek portal. Temporary core logging and processing facilities were constructed on the dump platform adjacent to the Cliff Creek portal. Access to the camp and from the camp to the Cliff Creek portal and to areas of drilling was by 4x4 pickup trucks along pre-existing mining access roads and exploration tracks.

The program began in mid-August with mobilization of crew and equipment and extended until camp tear-down and demobilization in early October. The current report was prepared by independent Qualified Person R. A. (Bob) Lane, P.Geo., who directed and remained on-site during the entire duration of the drilling campaign.

2.1. LOCATION AND ACCESS

The Lawyers property is located approximately 450 km north-northwest of Prince George in the Omineca Mining Division of north-central British Columbia (Figure 1). The property is situated 45 km northwest of the past-producing Kemess South open pit copper-gold mine and 16 km southwest of Toodoggone Lake. It is centered at Latitude 57.3318° N and Longitude 127.2115° W and covers parts of four BCGS mapsheets: 094E.024, 094E.025, 094E.034 and 094E.035.

Access to the property is provided by a series of branching gravel roads, including the Finlay Forest Service Road which begins south of the town of Mackenzie, that connect to the Omineca Resource Access Road (ORAR). The ORAR continues beyond the end of the Kemess South mine access road, past the Sturdee River gravel airstrip and the active Baker mine site, to the property. Driving time from the Kemess South turn-off to the Lawyers property is about 1 hour. Numerous old drill roads provide good access throughout most of the property. Alternate access during summer months is by helicopter based at the Kemess South mine. Regular fixed-wing service connects an airstrip at the Kemess South mine to airports at Vancouver, Prince George and Smithers.

2.2. PHYSIOGRAPHY AND CLIMATE

The Lawyers property is situated in moderate terrain with elevations ranging from about 1,200 metres along Attorney Creek in the northeastern part of the property to about 1,900 metres in the central part of the property. Most of the property is above tree line which is at an elevation of about 1,630 metres. Below tree line, sparse cover consists of birch and willow shrubs and scattered groves of white spruce and sub-alpine fir. In the alpine areas, dwarf shrubs, grassy meadows, lichens and rocky tundra are common. Bedrock exposures are relatively scarce and are primarily limited to ridges and steeper creek gullies.

The summer field season typically extends from the beginning of June to late September. The temperatures and climate can be quite erratic during this period and sporadic rain and snow showers can occur at any time. Approximate temperatures range from a minimum of -32°C in January to a maximum of +26°C in June.

2.3. PROPERTY STATUS AND OWNERSHIP

The Lawyers property is comprised of 37 contiguous MTO mineral claims that cover 9860 hectares of land. All of the claims were acquired by staking and are 100%-owned by PPM Phoenix Precious Metals Corp. (PPM) (Table 1 and Figure 2). The claims are not subject to any underlying interests or royalties. The Lawyers property is not encumbered by any provincial or national parks, or other protected areas. Subject to the acceptance of this assessment report all 37 mineral claims will be in good standing until November 9, 2025.

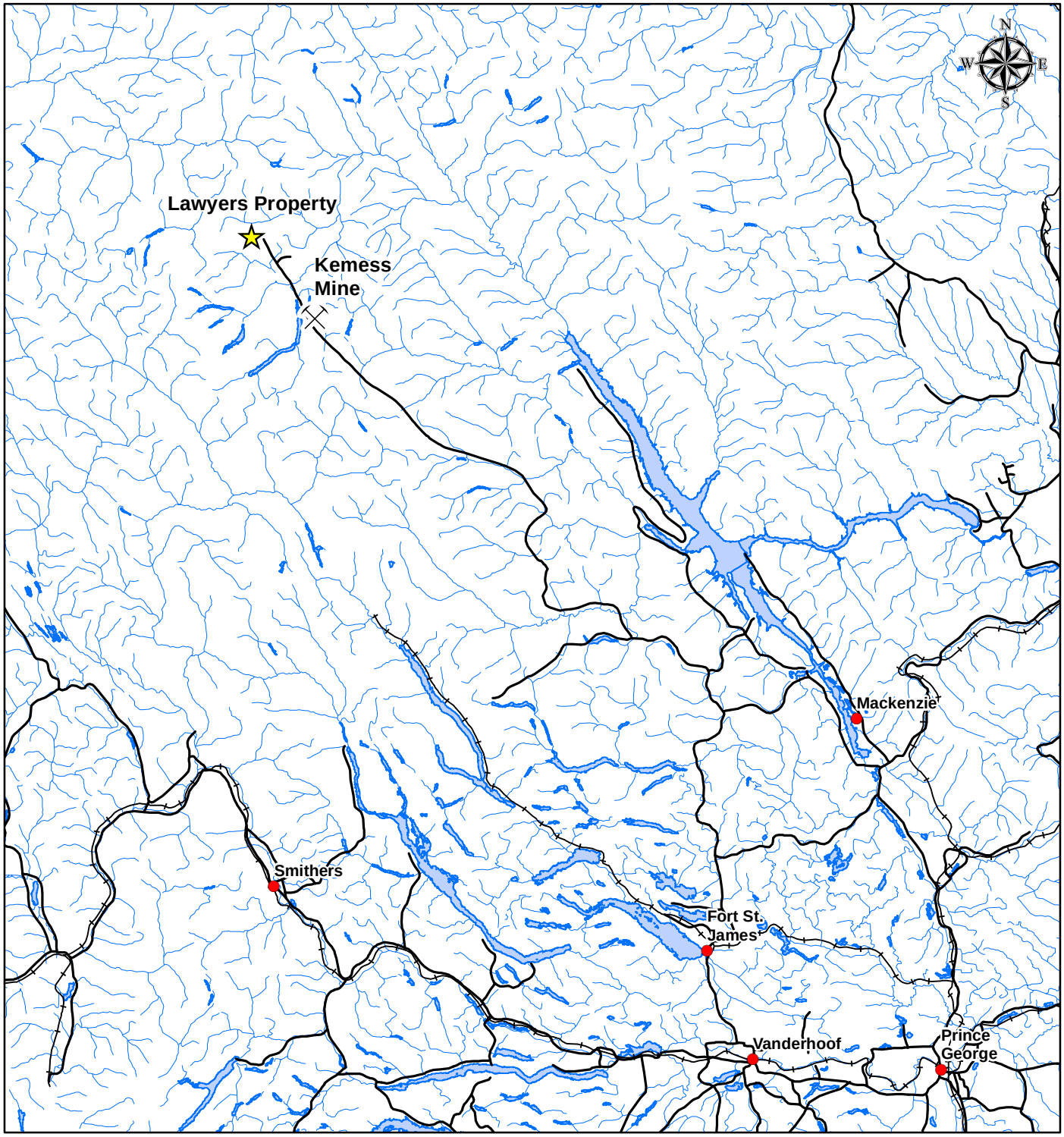

Phoenix Precious Metals Corp.

Lawyers Property Location Map Figure 1

20k Mapsheets: 94E024,25,34,35
Date: 12/21/2015
Projection: NAD 1983 UTM Zone 9N
Scale:1:2,500,000
Author: tkwitkoski
Last Modified By: tkwitkoski
Checked By: BL
Revision #:

0 10 20 40 60 80
Kilometers

Legend

- Lawyers Property
- Kemess Mine
- City or Town
- Road
- Railway
- River
- Lake

Allnorth

Path: C:\15PG0229 MountainSide (Bob Lane)\2400-GIS-LawyersProperty\2420-MXD\Location_A.mxd

Table 1: Lawyers Property - List of Mineral Claims

Title Number	Claim Name	Owner	Map Number	Issue Date	Good To Date	Status	Area (ha)
383411	WO 1	251319 (100%)	094E	2001/jan/15	2025/nov/09	GOOD	25.00
383412	WO 2	251319 (100%)	094E	2001/jan/15	2025/nov/09	GOOD	25.00
383414	WO 4	251319 (100%)	094E	2001/jan/15	2025/nov/09	GOOD	25.00
383417	WO 7	251319 (100%)	094E	2001/jan/15	2025/nov/09	GOOD	25.00
389432	SHOTGUN 4	251319 (100%)	094E	2001/aug/24	2025/nov/09	GOOD	25.00
389433	SHOTGUN 5	251319 (100%)	094E	2001/aug/30	2025/nov/09	GOOD	25.00
389435	SHOTGUN 7	251319 (100%)	094E	2001/aug/31	2025/nov/09	GOOD	25.00
389436	SHOTGUN 8	251319 (100%)	094E	2001/aug/31	2025/nov/09	GOOD	25.00
506499	Law 1	251319 (100%)	094E	2005/feb/09	2025/nov/09	GOOD	419.15
506501	Law 2	251319 (100%)	094E	2005/feb/09	2025/nov/09	GOOD	437.07
510068		251319 (100%)	094E	2005/apr/02	2025/nov/09	GOOD	69.93
510069		251319 (100%)	094E	2005/apr/02	2025/nov/09	GOOD	69.91
510070		251319 (100%)	094E	2005/apr/02	2025/nov/09	GOOD	52.42
510071		251319 (100%)	094E	2005/apr/02	2025/nov/09	GOOD	419.26
510072		251319 (100%)	094E	2005/apr/02	2025/nov/09	GOOD	87.37
510073		251319 (100%)	094E	2005/apr/02	2025/nov/09	GOOD	69.89
510074		251319 (100%)	094E	2005/apr/02	2025/nov/09	GOOD	366.78
510075		251319 (100%)	094E	2005/apr/02	2025/nov/09	GOOD	104.85
510076		251319 (100%)	094E	2005/apr/02	2025/nov/09	GOOD	769.17
510077		251319 (100%)	094E	2005/apr/02	2025/nov/09	GOOD	436.72
510078		251319 (100%)	094E	2005/apr/02	2025/nov/09	GOOD	541.39
510079		251319 (100%)	094E	2005/apr/02	2025/nov/09	GOOD	419.38
510080		251319 (100%)	094E	2005/apr/02	2025/nov/09	GOOD	698.20
510081		251319 (100%)	094E	2005/apr/02	2025/nov/09	GOOD	523.60
510082		251319 (100%)	094E	2005/apr/02	2025/nov/09	GOOD	122.24
510083		251319 (100%)	094E	2005/apr/02	2025/nov/09	GOOD	244.44
510084		251319 (100%)	094E	2005/apr/02	2025/nov/09	GOOD	69.86
510185		251319 (100%)	094E	2005/apr/04	2025/nov/09	GOOD	69.87
514101		251319 (100%)	094E	2005/jun/07	2025/nov/09	GOOD	489.45
517518	WO FRACTION	251319 (100%)	094E	2005/jul/12	2025/nov/09	GOOD	244.82
517521	BISHOP FRACTION	251319 (100%)	094E	2005/jul/12	2025/nov/09	GOOD	174.86
517522	ATTORNEY CREEK	251319 (100%)	094E	2005/jul/12	2025/nov/09	GOOD	296.99
517525	FRACTION	251319 (100%)	094E	2005/jul/12	2025/nov/09	GOOD	17.49
517527	STEALTH FRACTION	251319 (100%)	094E	2005/jul/12	2025/nov/09	GOOD	244.36
845896	SILVER POND EXTENSION	251319 (100%)	094E	2011/feb/09	2025/nov/09	GOOD	384.05
1038113	MARMOT LAKE	251319 (100%)	094E	2015/aug/22	2025/nov/09	GOOD	839.32
1038114	ACCESS ROAD	251319 (100%)	094E	2015/aug/22	2025/nov/09	GOOD	977.16
	Total Number of Claims:	37				Total Hectares:	9,860
						Total Acres:	24,365

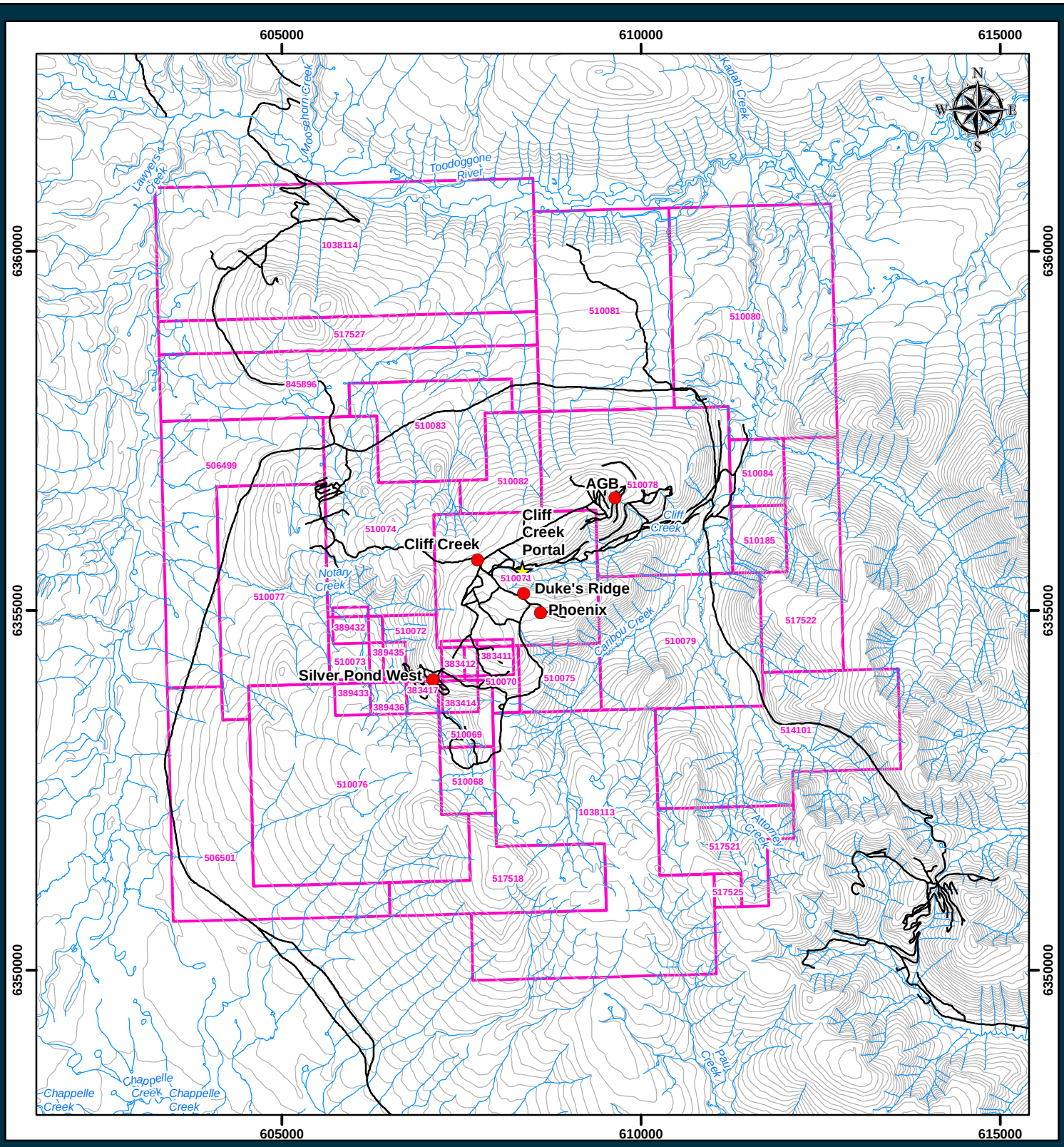

PPM Phoenix Precious Metals Corp.

Lawyers Property
Regional Geology
Figure 3

20k Mapsheets: 94E024,25,34,35
Date: 1/11/2016
Projection: NAD 1983 UTM Zone 9N
Scale:1:75,000
Author: tkwitkoski
Last Modified By: tkwitkoski
Checked By: BL
Revision #:
0 0.5 1 2
Kilometers

Legend

- Cliff Creek Portal
- Gold-Silver Mineral Deposits
- Road
- River/Lake
- Contour
- Tenure

Allnorth

Path: C:\15PG0229 MountainSide (Bob Lane)\2400-GIS-LawyersProperty\2420-MXD\LawyersClaim_A.mxd

2.4. EXPLORATION AND DEVELOPMENT HISTORY

The exploration history of the Lawyers property has been well documented in assessment reports by Pegg (2003), Blann (2004), and Jacob and Nordin (2006). A summary of past work is listed in Table 2 and more recent exploration and development activities are summarized below.

Kennco Explorations (Western) Ltd. (Kennco) carried out reconnaissance work in the area of the Lawyers property through the 1960s and recorded the earliest, focused exploration on the property in 1970. Kennco is credited with discovering the AGB deposit in 1973 and conducted the first diamond drilling in 1974. SEREM Ltd. optioned the property from Kennco and completed extensive exploration work programs on the property through the 1980s. In 1986, as the project was being advanced towards a production decision, SEREM Ltd. changed its name to Cheni Gold Mines Ltd. (Cheni). Cheni brought the Lawyers mine into production in 1989 and began mining the AGB deposit which contained *Proven Reserves* of 498,900 tons grading 0.243 ounces per ton gold (oz/t Au) and 7.69 ounces per tonne silver (oz/t Ag). At the time, the Cliff Creek deposit contained *Probable Reserves* of 463,300 tons grading 0.170 oz/t Au and 7.61 oz/t Ag, and the Duke's Ridge deposit contained *Probable Reserves* of 75,400 tons grading 0.23 oz/t Au and 6.57 oz/t Ag (Wright, 1986). In 1988, the Cliff Creek deposit reserves were revised to 838,900 tons grading 0.183 oz/t Au and 7.12 oz/t Ag in the *Probable* category and 524,500 tons grading 0.170 oz/t Au and 6.57 oz/t Ag in the *Possible* category. Note that all of the figures listed above were estimates made prior to the implementation of National Instrument 43-101 and are considered to be historical estimates only and are not relied upon by the author or by PPM.

Cheni mined the AGB, Cliff Creek and Phoenix deposits from multi-level underground developments between 1989 and 1992, producing over 171,000 ounces of gold and 3,548,000 ounces of silver Cheni mined out the AGB deposit, developed and partially mined the Cliff Creek deposit, and mined the small Phoenix deposit.

Cheni developed extensive underground workings on the North zone of the Cliff Creek deposit, including a 750 m, -15° ramp, a spiral decline with 5 levels, and an incline with 2 levels. The workings cover a vertical distance of more than 200 m and are limited to the northern two-thirds of the Cliff Creek North zone. No near-surface follow-up work is known to have been completed on the wide stockwork zone in the southern portion of the Cliff Creek structure. Production data is incomplete, but mining of the North zone commenced in 1991, and mill records obtained by PPM list 55,000 tons (50,000 tonnes) as being milled in 1992. The size of the remaining mineral resource at Cliff Creek is unknown.

Results from 1990 and earlier diamond drilling on the Central and South zones at Cliff Creek produced a range of results (Lennan and Frostad, 1990). Some of the narrow high-grade intersections include 2.0 m averaging 1.20 oz/t Au and 1.09 oz/t Ag in drillhole 87-CC-76 (Central zone) and 1.0 m averaging 1.170 oz/t Au and 16.33 oz/t Ag in drillhole 87-CC-42 (South zone). There were also common broad, lower-grade intersections, including 11.0 m averaging 0.204 oz/t Au and 15.22 oz/t Ag in drillhole 87-CC-71 (South Zone). Shallow drilling on the North Zone (above the 1700 level) in 1990 also produced encouraging intersections, including 6.4 m averaging 0.245 oz/t Au and 7.13 oz/t Ag in drillhole 90-CC-110. However, the infill surface drilling, underground development and mining led to downward revisions of the Cliff Creek reserves, and coupled with declining metal prices compelled the company to "write-off" the remaining mineral inventory for all of the zones.

The Phoenix deposit was discovered in 1991. It was quickly developed in 1992 and mined out before the end of the year. The small, but very rich deposit produced 6,713 ounces of gold and 296,084 ounces of silver from the processing of just 5,439 tonnes of ore (Hawkins, 2003).

The Lawyers mine was closed early in 1993, following the milling of ore from the Phoenix deposit. The reasons cited for mine closure were low metal prices coupled with high mining costs.

In 1996 the mill site was decommissioned and the mill equipment was sold. In 1997 AGC Americas Gold Corp. (AGC) optioned the property, formed a joint venture with Antares Mining and Exploration Corp. (Antares) and carried out a large airborne EM-Mag-Radiometric survey, which included coverage of the Lawyers property. Limited surface work was also undertaken (Hawkins, 2003). In 1999 Antares sold its interest in the property back to AGC. The claims and the mining lease were later allowed to lapse.

Guardsmen acquired the former Cheni mining lease and mineral claims by ground staking in 2000-2001. Small exploration programs were conducted on the property from 2001 through 2007 (including the drilling of ten core holes on the Cliff Creek zone by Bishop Gold Inc. in 2005-2006), by several different operators, but the claims remained wholly-owned by Guardsmen.

In addition to the previously defined zones on the Cheni ground, the current Lawyers property also encompasses several important targets, such as the Silver Pond West zone, that were not part of the original Cheni claims. Silver Pond West was explored by St. Joe Canada Inc. and Nexus Resources Corp. Their work characterized a 30 to 40 m wide zone of pervasive silicification and lesser argillic alteration with a strike length of 400 m and depth of 200 m below surface. A *Drill-Indicated Resource* for the zone was calculated to be 68,452 tons (62,100 tonnes)

grading 0.171 oz/t (5.86 g/t) Au (using a cut-off grade of 2.4 g/t Au). This historical resource estimate was based on 6,011 metres of drilling in 55 diamond drill holes (Kennedy and Vogt, 1987).

2.4.1 Recent Work

Since Guardsmen acquired the Lawyers property by staking in 2000 and 2001, only five modest exploration programs have been conducted. Summaries of these programs are listed below.

In 2001, Guardsmen carried out a small exploration program on the Lawyers property. This work included 49 line-kilometres of grid construction, 43.5 line-kilometres of ground geophysics (vlf and magnetometer), prospecting, geological mapping and the collection of 34 rock samples for analyses.

In 2003, Guardsmen carried out a program of preliminary evaluation of two previously identified targets and some limited reconnaissance prospecting and geological mapping. These evaluations included grid construction, blasted/hand dug trenching, geophysical surveying, geological mapping, and selected soil geochemical sampling. Trenching of the possible southern strike extension of the AGB zone returned significant precious metal values over one of the trench's entire length. The zone averaged 5.09 g/t (0.15 oz/t) gold and 20.8 g/t (0.61 oz/t) silver across 27.03 metres (88.7 feet). Ground geophysical surveys in the overburden covered valley to the south appear to indicate that the structure, which hosts the AGB zone, persists along strike (Pegg, 2003).

In 2004, work on the Lawyers property comprised access road construction, collection of 514 soil geochemical samples on three grids, limited prospecting, and 2,700 m of excavator trenching on the M-Grid zone. The trenching traced a series of 2 to 10 m wide altered and mineralized zones for 400 m along their northwest-trending strike. The mineralized zones consist of brecciated and silicified volcanic rocks and low temperature quartz veins, veinlets and stockworks with trace to 5% pyrite, and traces of sulphosalt minerals. Grab samples from the zones returned assays of up to 9.91 g/t Au and 562.0 g/t Ag. Petrographic and PIMA (portable infrared mineral analyzer) analysis, waste dump sampling at the Cliff Creek portal, and test pits of the tailings pond were also performed.

In October 2005, Bishop Gold Inc. (Bishop) completed five NQ diamond drill holes totaling 845 metres to test for bulk tonnage and higher-grade gold-silver potential in the southern part of the Cliff Creek deposit. Four of five holes intersected 12 to 81 metre-wide zones of quartz breccia and stockwork veining which crosscut altered andesitic volcanic rocks. Although the

overall gold-silver grades of the wider stockwork zones were generally low, two holes intersected narrower, higher-grade intervals of economic interest. Drillhole 05-CC-03 returned 3.0 metres grading 12.34 g/t Au and 71.9 g/t Ag and drillhole 05-CC-05 returned 2.03 metres grading 6.69 g/t Au and 37.93 g/t Ag.

Bishop's 2006 drill program targeted the central part of the Cliff Creek deposit. Five NQ2 diamond drill holes totaling 647.7 metres were completed over about a 400 metre strike length. All of the drillholes cut wide quartz stockwork zones, each of which assayed less than 1.0 g/t Au. Within the wider stockworks, one or more intervals of intense silicification and brecciation with fine-grained disseminated sulphides were encountered. Although the latter zones were similar in appearance to the higher grade zones intersected in 2005, their precious metals content was lower. Two of the better 2006 intersections include 4 metres grading 2.65 g/t Au and 69.9 g/t Ag in drillhole 06-CC-08 and 2.65 metres grading 3.79 g/t Au and 97.3 g/t Ag in drillhole 06-CC-10 (Bowen, 2007).

Table 2: Lawyers Property - Exploration History (updated from Bowen, 2007)

1925	Individual Placer Miners
1930's	Prospecting by Cominco
1960's	Prospecting by Kennco Exploration
1969-1975	Exploration by Kennco Exploration discovers gold on Lawyers property
1973	Discovery of AGB zone by Kennco
1978	Exploration by Semco Mining and SEREM
1984, 1985	St. Joe Canada diamond drill the Silver Pond prospect
1987	SEREM changed to Cheni Gold Mines
1989	Test production by Cheni Gold Mines of Lawyers mine
1992	Cheni terminates production on property after test mining at Cliff Creek and Phoenix zones
1997	Antares Mining & Americas Gold Corporation acquire property & conduct detailed airborne EM Survey
2000	Guardsmen Resources stakes and acquires complete property
2000-2003	Exploration by Guardsmen Resources
2003	Guardsmen options property to Bishop Gold; hand trenching carried out on M Grid
2004	Bishop Gold carries out backhoe trenching on M Grid
2005	Bishop Gold drills 5 DDH on southern part of Cliff Creek zone
2006	Bishop Gold drills 5 DDH on central part of Cliff Creek zone
2007	Christopher James Gold conducts rock geochemical sampling in the Marmot Lake area
2010	Guardsmen opens Cliff Creek portal; conducts reclamation of trenches on 'M' Grid & visits Marmot Lake area
2011	Guardsmen transfers Lawyers property to associated company PPM Phoenix Precious Metals Corp. (PPM)
2011	PPM dewaters upper portion of Cliff Creek decline, but effort does not reach workings; re-seals portal

In 2010, Guardsmen conducted limited exploration and physical work programs focused primarily on the Cliff Creek portal area. The portal, which had been back-filled with muck when the site was reclaimed in the mid-1990s, was cleared of rock and debris using a large excavator and a crew of four workers. Once exposed, it was apparent that the decline was flooded and no further advancement could be conducted without dewatering the workings. Representative samples of mineralized material and host rock were collected from the floor of the adit and from the platform/dump; these returned high gold and silver values (Lane, 2011).

On June 8, 2011, Guardsmen transferred ownership of the Lawyers property to associated company PPM Phoenix Precious Metals Corp. (PPM). Later in year, PPM attempted to fully dewater the mine's considerable underground workings, but was unsuccessful primarily because of permit restrictions and equipment limitations. An inspection of the portal and dewatered section of the decline concluded that the upper part of the workings were structurally sound. The Cliff Creek portal was re-sealed upon termination of the 2011 field program.

3. REGIONAL GEOLOGY

The Toodoggone region is an area measuring approximately 1500 square kilometres that is underlain by strata of the Stikine Terrane (Figure 3). The Stikine Terrane is comprised of Paleozoic to Mesozoic island arc assemblages and overlying Mesozoic sedimentary sequences within the Intermontane Belt. The oldest rocks exposed in the Toodoggone region consist of crystalline limestone of the Devonian Asitka Group. They are unconformably overlain by mafic volcanic rocks of the Upper Triassic Takla Group. Takla Group volcanic rocks are in turn overlain by bimodal volcanic and sedimentary strata of the Lower Jurassic Toodoggone Formation of the Hazelton Group. Unconformably overlying volcanic strata of the Toodoggone Formation are sedimentary strata of Cretaceous age, including fine-grained clastics of the Skeena Group and chert pebble conglomerates and finer grained clastics of the Sustut Group. These sediments form cap rocks to high-standing plateaus primarily on the western edge of the Toodoggone region.

Late Triassic to Middle Cretaceous intrusions are exposed throughout the Toodoggone region. The most significant of these in terms of precious metal and porphyry mineralization are Early Jurassic granodioritic to quartz monzonitic bodies known as the Black Lake Suite of Intrusions. These intrusions host porphyry copper-gold mineralization in several localities, including the Kemess South deposit near the southern end of the Toodoggone region (Diakow et al., 1993).

Structure in the Toodoggone region is dominated by steeply dipping, northwest-trending normal faults. Northwest trending faults are cut by younger east-west oriented faults with apparent right-lateral displacement.

4. PROPERTY GEOLOGY

The geology and mineralization of the Lawyers property has been well-described by Pegg (2003) and Jacob and Nordin (2006) and an abbreviated description of the property geology after these authors is presented below. A map depicting the property geology and the principal mineralized zones is shown in Figure 4.

The Lawyers property is underlain primarily by volcanic strata of the Lower Jurassic Toodoggone Formation. The Toodoggone Formation consists of six lithostratigraphic members divided into Lower and Upper Eruptive Cycles (Table 3). The members are comprised of subaerial, high potassium, calcalkaline latite and dacite volcanic strata emplaced along a north-northwest trending, elongate volcano-tectonic depression (Diakow et al, 1993).

Volcanic strata of the Lower Eruptive Cycle underlie most of the Lawyers property. In general these consist of two distinctive mappable units (Vulimiri et al, 1986): a lower quartz andesite which is overlain by a sequence of trachyandesites. A thick package of basaltic rocks, which correlates to the mafic volcanic activity in the Upper Eruptive Cycle, overlies the trachyandesites. Quartz-bearing andesite crystal tuffs and ash tuffs of the Adoogacho Member, the oldest rocks on the property, are exposed east of the AGB zone (Vulimiri et al, 1986). West of the AGB zone is a thick sequence of andesite to trachyandesite. Welded tuffs of this sequence overlie the ash tuffs of the Adoogacho Member. Trachyandesite tuffs, which locally contain block-sized clasts of trachyte porphyry, overlie the welded tuffs. These grade vertically into lapilli tuffs with epiclastic greywacke interbeds.

In the eastern half of the property the top of the Metsantan Member is exposed. It consists of a thick sequence of trachytic, k-feldspar megacrystic ash fall and flows that are well-exposed along the cliffs north of Duke's Ridge. Overlying these strata are hornblende-bearing andesite crystal tuffs which contain flattened chlorite-altered fragments (Vulimiri et al, 1986).

Exposures of intrusive rocks are uncommon. Unaltered mafic dykes, which strike northwest, dip sub-vertically and cut the epithermal mineralization, are believed to be feeder dykes to the pyroxene basalt flows of the Attycelley Member, east of the Attorney fault. A series of northwest-trending rhyolite dykes occur along the structures that host Silver Pond zone mineralization on the west side of the property. The dominant structures appear to be a series

of northwest to north-northwest striking faults, interpreted as extensional faults related to graben development during the formation of the Toodoggone depression (Diakow et al, 1993).

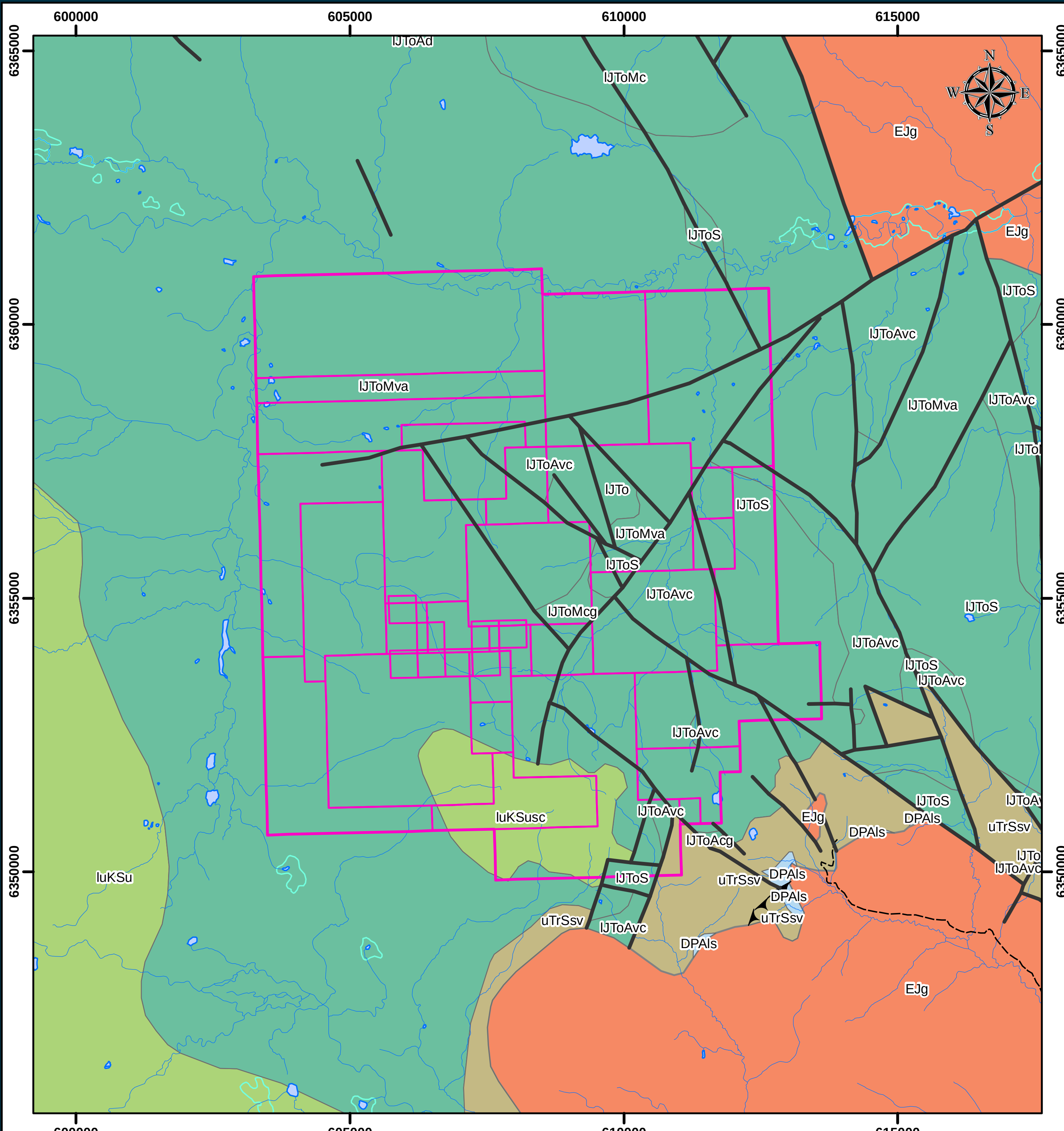

Lawyers Property
Regional Geology
Figure 3

20k Mapsheets: 94E024,25,34,35
Date: 1/11/2016
Projection: NAD 1983 UTM Zone 9N
Scale:1:100,000
Author: tkwitkoski
Last Modified By: tkwitkoski
Checked By: BL
Revision #:
0 0.5 1 2 3
Kilometers

Legend

- Thrust fault
- Fault
- Limited Use Road
- Stream
- Lake
- Wetland
- Tenure

Path: C:\15PG0229 MountainSide (Bob Lane)\2400-GIS-LawyersProperty\2420-MXD\RegionalGeology_A.mxd

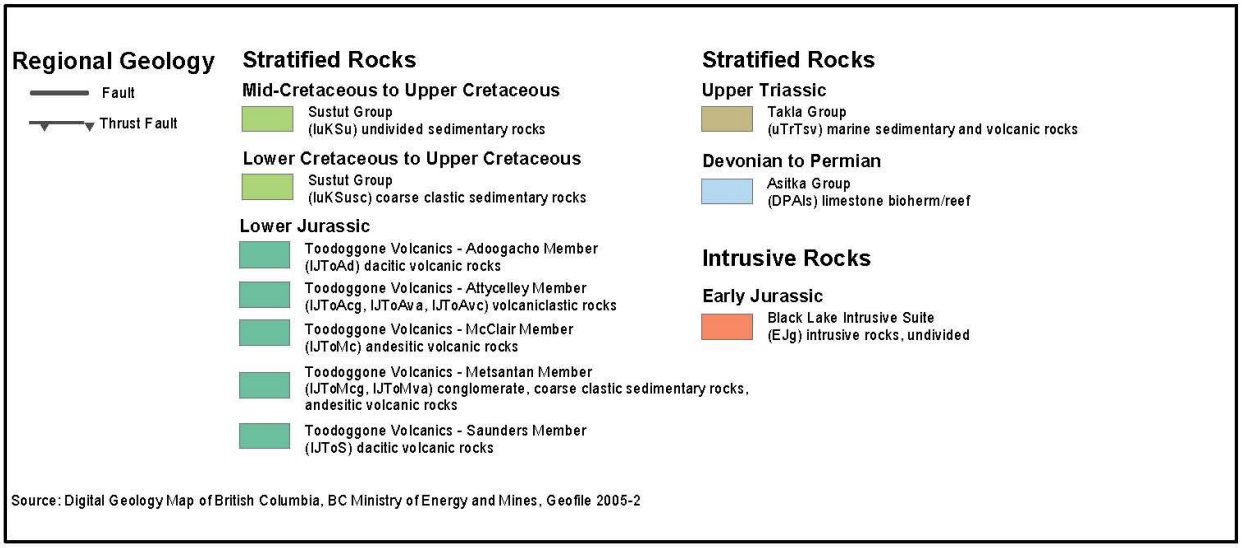

Table 3: Lithostratigraphic Column, Toodoggone Formation (Diakow et al., 1993)

Toodoggone Formation Member	Eruptive Cycle	Age (Ma)	Description
Saunders	Upper	192.9 to 194	Trachyandesite tuffs
Attycelley		193.8	Dacite tuffs and related feeder dykes and sub-volcanic domes
McClair			Heterogeneous lithic tuffs, andesite flows and sub-volcanic dykes and plugs
Metsantan	Lower	197 to 200	Trachyandesite latite flows and tuffs
Moyez			Well-layered crystal and ash tuffs
Adoogacho		197.6	Trachyandesite ash flows to lapilli tuffs and reworked equivalents

Mineralization and Geological Model

The Toodoggone region is host to a number of mineral deposits, prospects and showings including four former producers (Kemess South copper-gold mine, Shasta gold-silver mine Lawyers gold-silver mine, and Baker gold-silver mine).

Mineralization in the Toodoggone region includes both high and low sulphidation epithermal gold-silver mineralization and porphyry copper-gold mineralization. Both styles of mineralization are genetically related to Early Jurassic volcanic and intrusive activity in an extensional setting (Diakow et al, 1993). Epithermal gold-silver mineralization is hosted primarily by strata of the Toodoggone Formation, to a lesser degree by coeval intrusions, and locally

within strata of the Takla Group. Epithermal mineralization is structurally controlled, and both vertical and lateral zoning in mineralization and alteration are common (Panteleyev, 1986).

Precious metal mineralization at the Lawyers property consists of multi-phase chalcedony to quartz veins, stockwork bodies and breccias that occur along northwest-trending extensional faults. Mineralization occurs within zones of moderate to intense silicification enveloped by zones of sericitic and argillic alteration. Mineralization and alteration are characteristic of a low-sulphidation epithermal setting. Four main northwest-trending zones of mineralization (Amethyst Gold Breccia-AGB, Cliff Creek, Duke's Ridge/Phoenix and Silver Pond) have been identified on the Lawyers property.

A suitable, descriptive geological model, from Hedenquist and Lowenstern (1994), is provided in Figure 5.

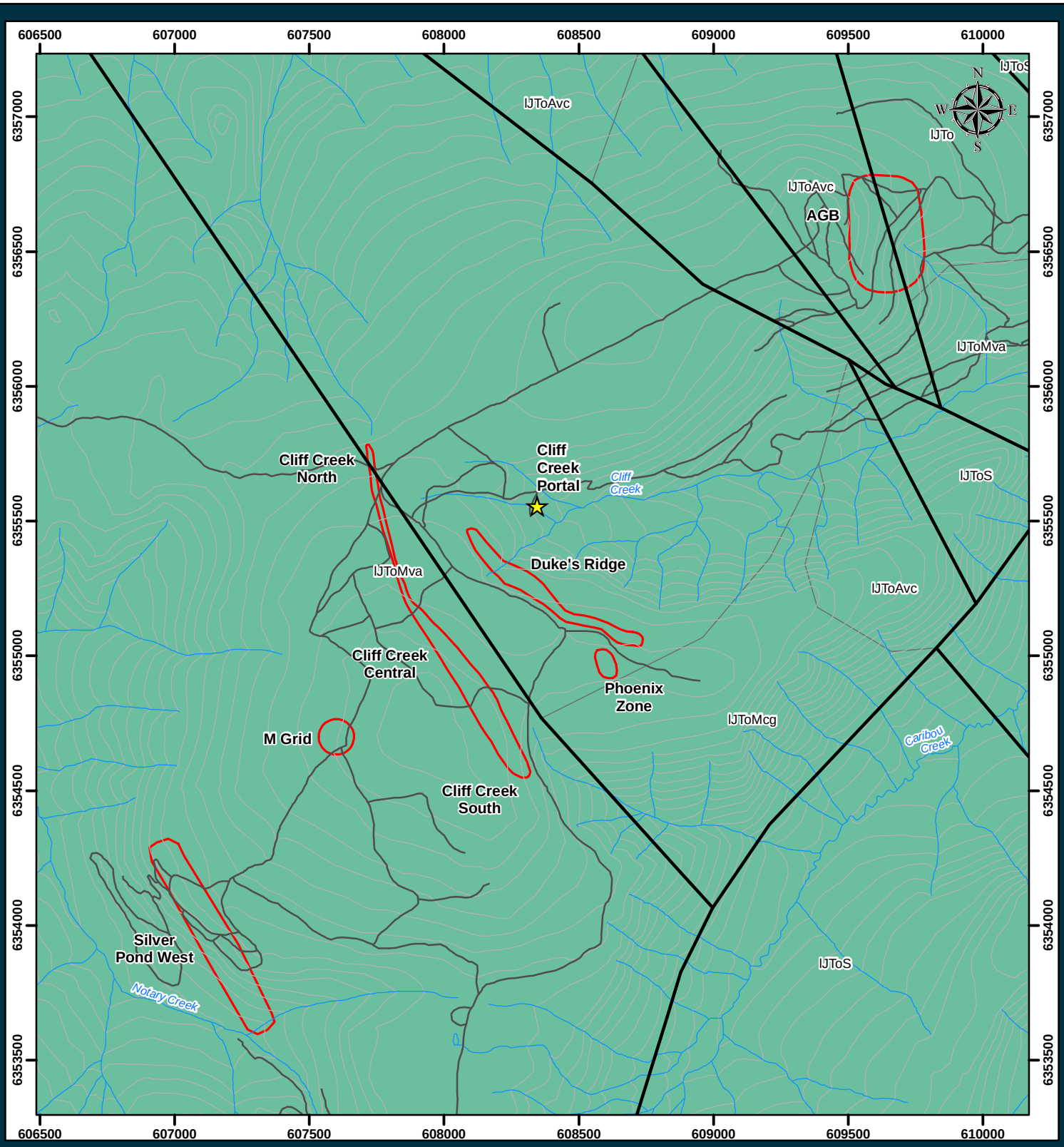

Lawyers Property
Local Geology
Figure 4

20k Mapsheets: 94E024,25,34,35
Date: 1/11/2016
Projection: NAD 1983 UTM Zone 9N
Scale:1:20,000
Author: tkwitkoski
Last Modified By: tkwitkoski
Checked By: BL
Revision #:
0 100 200 400 600
Meters

Legend

- Cliff Creek Portal
- Fault
- Road
- River/Lake
- Contour
- Mineralization Zones
- Tenure Outline

Allnorth

Path: C:\15PG0229 MountainSide (Bob Lane)\2400-GIS-LawyersProperty\2420-MXD\LawyersLocalGeology_A.mxd



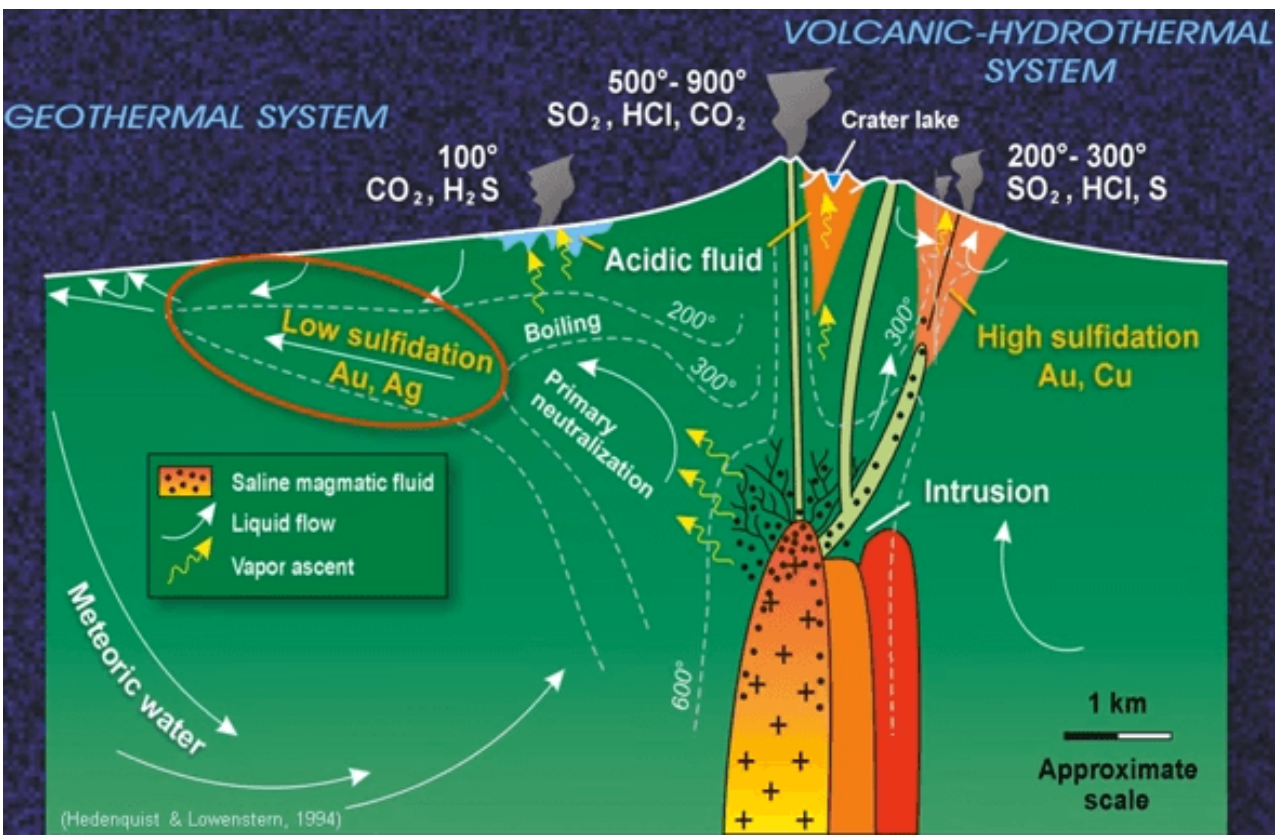

Figure 5: Schematic Cross-Section Showing the Relative Position of Low-Sulphidation Epithermal Mineralization to Shallow, Sub-Volcanic Intrusions.

5. 2015 EXPLORATION PROGRAM

5.1. INTRODUCTION

The 2015 exploration program on the Lawyers property consisted of 26 HQ-diameter diamond drillholes with an aggregate length of 4,001.62 m. The first hole of the diamond drilling campaign was collared on August 25, 2015; the last hole of the campaign was completed on September 30, 2015. The drilling focused on two closely-spaced zones: the Cliff Creek North zone where previous work included significant surface exploration, underground development and limited mining, and the Duke's Ridge zone where previous work included trenching and surface diamond drilling. The earlier work on the two zones took place primarily between 1982 and 1990. NI 43-101 compliant mineral resource estimates do not exist for either zone at the time of writing.

To assist planning of the 2015 drill program, a digital database was compiled of all available historic trench and drillhole data. This data was used to construct a 'first-pass' geological model for the Cliff Creek North and Duke's Ridge zones. Drillhole collar locations and elevations were later constrained in the field by a differential GPS survey completed by McElhanney Consulting Services Ltd. on August 31, 2015. The survey included all previously located historic drillhole collars (44 at Cliff Creek North/Central and 5 at Duke's Ridge), four completed 2015 drillhole collars and most of the remaining proposed 2015 drillhole collar locations. Importantly, the survey also confirmed that the horizontal accuracy of the handheld Garmin MAP 64s GPS that was being used on a daily basis was approximately 2 m. Following the differential GPS survey, an additional 5 drillhole collars were positively located at Cliff Creek Central and 20 drillhole collars were positively located at Duke's Ridge and the surrounding area. A list of historic holes drilled on the Cliff Creek North and Duke's Ridge zones for which data exists is provided in Appendix A.

The intent of the 2015 program was to verify the location of historic drillholes, and trenches if possible, validate the historic data and conduct verification and infill diamond drilling of the two zones in order to provide sufficient data to support the calculation of NI 43-101 compliant mineral resource estimates for each zone.

The areas of interest are underlain by a pyroclastic volcanic sequence of the Metsantan Member. It consists of andesite feldspar porphyry (trachyandesite latite) flows, ash and lapilli tuff, tuff breccia and pyroclastic breccia mapped locally and regionally by Vulimiri (Vulimiri et al, 1986), Diakow (Diakow et al, 1993) and others. The 2015 drilling encountered quartz+/-chalcedony+/-

amethyst stringers, veins, stockwork zones and hydrothermal breccias with locally well-developed banded, comb and crustiform textures. One semi-massive sulphide-precious metal vein and associated stockwork zone was also intersected. Narrow hematitc, chloritic or pyritic clay gouge zones were very common as internal and footwall features to mineralization. Putty-coloured chalcedony and white sparry calcite veinlets commonly filled late fractures. Mineralized intervals covered core lengths of up to approximately 52 metres.

Drillhole coordinates and orientations are listed in Table 4, and drillhole locations are shown in Figures 6, 7 and 8. Down-hole surveys were completed on all 2015 drillholes using a Reflex EZ-Shot instrument; the resulting data is presented in Appendix B.

Selected 2015 diamond drilling results are presented in Table 5 and summary strip logs are provided in Appendix C. A tabulated listing of all 2015 drilling results for gold and silver are provided in Appendix D. Geological drillhole logs are provided in Appendix E. Selected cross-sections are provided in Appendix F. Laboratory Certificates of Analysis are provided in Appendix G.

5.2. RESULTS - CLIFF CREEK NORTH ZONE

A total of 19 diamond drillholes with an aggregate length of 3281.99 m were completed on the Cliff Creek North zone. The holes tested the north-northwest trending zone over a strike length of 225 m and over a vertical dimension of 381 m. Holes were typically drilled from the hangingwall side of the moderately to steeply west-dipping vein system and ranged in azimuth from 070 to 081 degrees with dips that ranged from about -49 to -70 degrees. The four longest holes (CC15-04, 13, 14 and 15) were designed to test the main Cliff Creek North zone beneath the lowest levels of underground workings and previous drilling. Four shallow dipping holes were drilled from the footwall side of the vein.

Table 4: Lawyers Property – 2015 Diamond Drillhole Location Data

Drillhole ID	Easting	Northing	Elev(m)	Start(m)	TD(m)	Dip	Azimuth
CC15-01	607765	6355597	1831	0	61.87	-50	257
CC15-02	607749	6355652	1823	0	78.64	-49	260
CC15-03	607526	6355668	1808	0	164.94	-60	75
CC15-04	607406	6355669	1798	0	395.73	-60	75
CC15-05	607430	6355597	1802	0	279.88	-50	74
CC15-06	607702	6355571	1831	0	60.37	-50	260
CC15-07	607671	6355739	1806	0	60.20	-50	260
CC15-08	607558	6355739	1802	0	124.36	-50	70
CC15-09	607558	6355739	1802	0	126.80	-69	75
CC15-10	607597	6355653	1817	0	118.26	-65	75
CC15-11	607479	6355576	1811	0	224.33	-50	75
CC15-12	607492	6355539	1816	0	225.61	-50	75
CC15-13	607430	6355597	1802	0	322.56	-58	75
CC15-14	607407	6355637	1797	0	316.38	-58	75
CC15-15	607444	6355563	1809	0	327.05	-61	75
CC15-16	607537	6355604	1817	0	146.91	-50	70
CC15-17	607587	6355576	1819	0	118.26	-50	75
CC15-18	607614	6355775	1792	0	60.35	-50	77
CC15-19	607614	6355774	1792	0	69.49	-65	81
DR15-01	608343	6355298	1821	0	134.72	-51	210
DR15-02	608360	6355259	1822	0	112.17	-50	200
DR15-03	608303	6355275	1829	0	127.41	-50	200
DR15-04	608303	6355276	1829	0	63.40	-65	200
DR15-05	608329	6355261	1835	0	69.49	-50	200
DR15-06	608482	6355237	1825	0	158.19	-50	225
DR15-07	608121	6355348	1842	0	54.25	-50	20

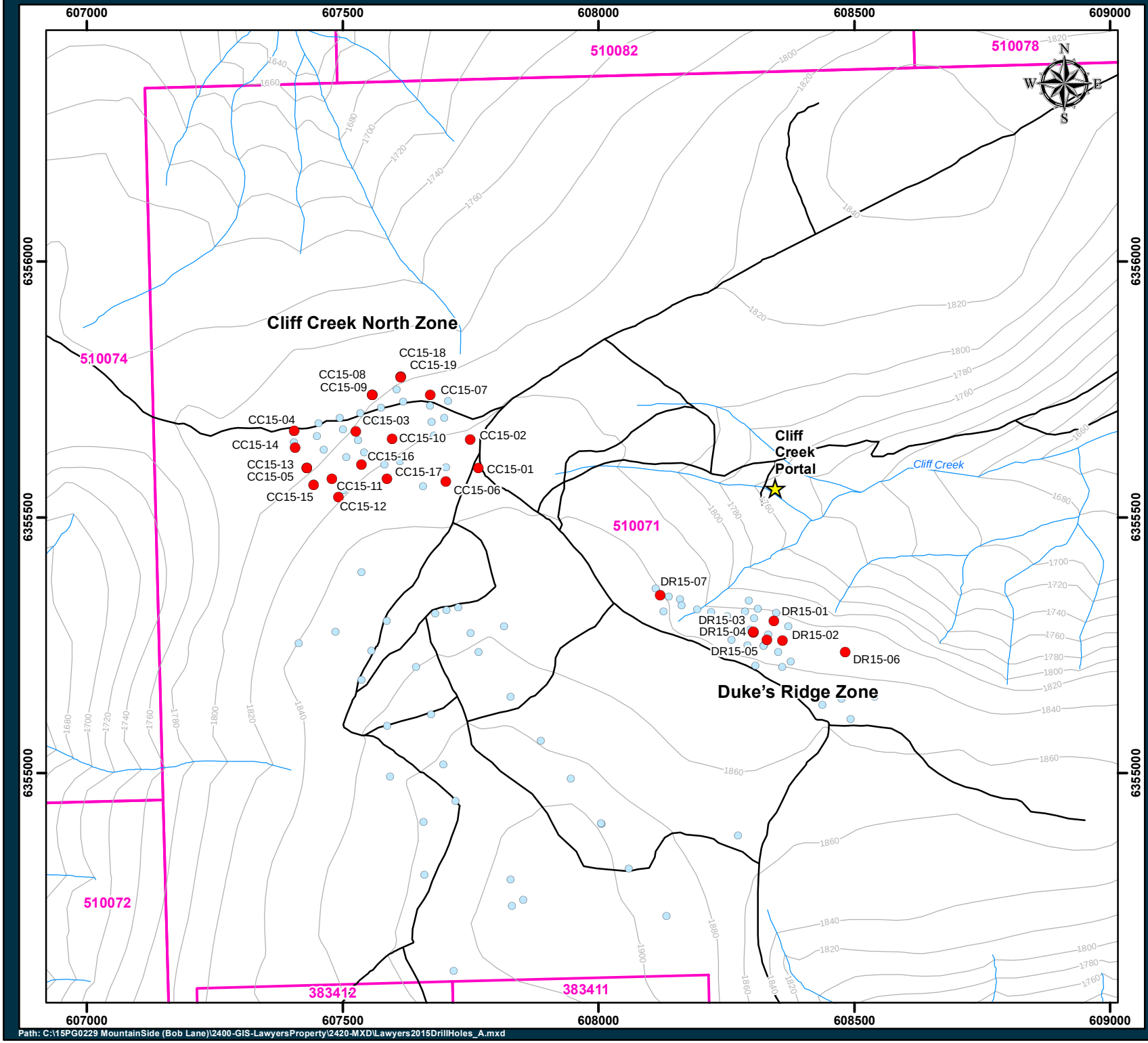

Path: C:\15PG0229 MountainSide (Bob Lane)\2400-GIS-LawyersProperty\2420-MXD\Lawyers2015DrillHoles_A.mxd

PPM Phoenix Precious Metals Corp.

Lawyers Property

2015 Drillhole Locations
Figure 5

Legend

- 2015 Drillholes
- Historical Drillholes
- Cliff Creek Portal
- Road
- River/Lake
- Contour
- Tenure

20k Mapsheets: 94E024,25,34,35
Date: 1/11/2016
Projection: NAD 1983 UTM Zone 9N
Scale: 1:10,000
Author: tkwitkoski
Last Modified By: tkwitkoski
Checked By: BL
Revision #:

0 125 250
Metres

Allnorth

Six of the shallow to medium depth holes (CC15-03, 05, 07, 09, 10 and 16) encountered generally narrow voids (less than 3 m) consistent with openings (drifts, raises and stopes) that form part of the underground workings of the old mine. In most cases where this occurred, drill crews were able 'traverse' the intersected void and continue coring on the opposite side of the opening. Downhole surveys provided some control on changes to azimuth and dip from one side of the void to the other. In some cases after drilling through a void, the rod string would begin to bind requiring that the hole be shut down. A series of deeper holes evaluated the zone beneath and/or laterally to the lowest levels of development.

Better grades of mineralization within the main Cliff Creek North zone typically consist of banded quartz-chalcedony+/-amethyst veins, stockworks and breccias, accompanied by very fine-grained pyrite, minor chalcopyrite and galena, argentite and rare electrum. The mineralized zones occur within narrow to broad zones of argillic to phyllic-altered and locally silicified feldspar porphyritic andesite with common narrow zones of ground rock and clay gouge. A narrow, precious metal-rich massive sulphide vein was intersected in one drillhole; it occurred well up in the hanginwall of the main Cliff Creek North zone, and therefore represents a new target.

A brief description of each 2015 drillhole is provided below (drillholes were drilled from the footwall side of the vein unless otherwise mentioned).

The first two drillholes of the program, **CC15-01** (Azimuth: 257°, Dip: -50°), and **CC15-02** (Azimuth: 260°, Dip: -49°) were originally intended to twin historic holes 83CC01 and 83CC03. However, because collar locations for the old holes could not be confirmed, the locations used for the 'twin' holes were estimated. Subsequently (following completion of these two holes and of the differential GPS survey) it was realized that the estimated 2015 collar locations were positioned too far east of the original collars and the new data collected could therefore not be used to verify the original drillhole data. In addition, because the holes were drilled to depths consistent with the original holes that they were meant to twin, they were stopped short of the actual vein system, intersecting only sparsely distributed, poorly mineralized quartz stringers with weakly anomalous gold and silver values in the footwall of the vein.

Drillhole CC15-03 (Azimuth: 075°, Dip: -60°) was collared between historic holes 84CC20 and 84CC21 and was drilled easterly from the hangingwall side of the vein system. It encountered weakly anomalous gold values throughout its length and spotty, weakly anomalous silver grades. Upon approaching its target depth, the hole successfully penetrated three narrow voids before being terminated prematurely. The core recovered adjacent to the voids consisted of quartz stockwork in argillic-altered feldspar porphyritc andesite; gold and silver grades appeared to increasing with depth.

Figure 7. Historic and 2015 Diamond Drillholes and Cross-Section Reference Lines, Cliff Creek North Zone



Drillhole CC15-04 (Azimuth: 075°, Dip: -60°) the first of four holes designed to test the Cliff Creek North beneath the levels of previous drilling, was located at the collar of historic hole 84CC37, and drilled beneath historic hole 84CC35 to intersect the vein approximately 90 m deeper in the system. The new hole intersected two closely spaced intervals of low to moderate grade gold-silver mineralization (3.35 g/t Au & 21.4 g/t Ag over 5.93 m and 3.76 g/t Au & 316.0 g/t Ag over 4.00 m), but at shallower depths than were anticipated. The results suggests that the main Cliff Creek North zone has been affected by post-mineral fault movement.

Drillhole CC15-05 (Azimuth: 074°, Dip: -50°) was located between historic drillholes 84CC36 and 84CC56 and was drilled beneath historic holes 84CC19, 84CC29 and 84CC30. The hole intersected one near-surface interval (1.10 g/t Au and 137.1 g/t Ag over 9.80 m) and two deeper intervals of low-grade gold-silver mineralization (2.87 g/t Au & 19.5 g/t Ag over 8.00 m, and 2.34 g/t Au & 44.2 g/t Ag over 13.00 m). The hole successfully traced the projection of the main Cliff Creek North zone down-dip, although less than 20 m deeper from an intersection in hole 84CC30.

Drillhole CC15-06 (Azimuth: 260°, Dip: -50°) was drilled to twin and verify the strong gold-silver interval of historic hole 84CC14 located in the southeast part of the Cliff Creek North zone. The new hangingwall hole intersected a shallow, earthy hematite-stained zone grading 17.75 g/t Au and 557.0 g/t Ag over 4.18m within a broader zone that correlates well with historic results. The zone remains open to the south towards the Cliff Creek Central zone.

Drillhole CC15-07 (Azimuth: 260°, Dip: -50°) was drilled to twin and verify the excellent gold-silver grades encountered in historic hangingwall hole 84CC04. Despite intersecting a narrow void (suspected raise that correlates with the location of high-grade mineralization), a short section of core recovered beyond the void, prior to the hole being shut down, was very well-mineralized (15.70 g/t Au and 622.0 g/t Ag over 0.76 m) and is believed to validate the old data.

Drillholes CC15-08 (Azimuth: 070°, Dip: -50°) **and CC15-09** (Azimuth: 075°, Dip: -69°) were drilled from the location of historic hole 84CC38. CC15-08 was drilled to twin and verify the results of the historic hole; the results included a 20.65 m averaging 1.81 g/t Au and 62.8 g/t Ag that coincides spatially with a 15.0m interval of higher grades (4.71 g/t Au and 217.4 g/t Ag) in the twinned hole. The upper 4.50m of the 20.65m interval grades 5.23 g/t Au and 164.5 g/t Ag provides reasonable grade correlation with the twinned hole for the same down-hole depth interval. CC15-09 was drilled at a steeper angle to intersect the zone approximately 40 m down-dip from the intercepts in CC15-08 and 84CC38. It intersected a 15.80m zone of mineralization

that included an upper 2.00 m grading 4.49 g/t Au and 49.8 g/t Ag followed by a 1.83m void and a zone of lower grade mineralization (0.742 g/t Au and 35.4 g/t Ag over 7.01m).

Drillhole CC15-10 (Azimuth: 075°, Dip: -65°) was drilled in the central part of the Cliff Creek North zone from the location of historical hole 90CC110 for which incomplete data exists. CC15-10 intersected a broad upper zone of low-moderate grade gold-silver mineralization (2.95 g/t Au and 110.9 g/t Ag over 15.45m including a higher grade footwall interval grading 5.29 g/t Au and 231.9 g/t Ag over 5.45m immediately above a 2.13m void) that correlates with the projection of the main Cliff Creek North zone. Mineralization continues below the void, including two narrow intervals (10.4 g/t Au & 272.0 g/t Ag over 1.32m, and 6.21 g /t Au & 58.8 g/t Ag over 1.00m) within a 11.42m intersection averaging 0.478 g/t Au and 14.1 g/t Ag.

Drillhole CC15-11 (Azimuth: 075°, Dip: -50°) was an infill hole drilled approximately 40 m east of and on section with historic hole 84CC56. It intersected a shallow, narrow silver-rich zone (1.12 g/t Au and 332.0 g/t Ag over 0.90m), and a deeper, 25.4m long anomalous zone (with individual values up to 0.91 g/t Au and 21 g/t Ag) of quartz stringers, stockworks and breccias that corresponds with the main Cliff Creek North zone.

Drillhole CC15-12 (Azimuth: 075°, Dip: -50°) was collared 40m south of CC15-11 and approximately 10m southwest of historical hole 84CC26. It encountered two zones of strong gold-silver mineralization separated by more than 100m of weakly mineralized rock in the hangingwall of the main Cliff Creek North zone. The upper zone graded 9.75 g/t Au and 447.1 g/t Ag over 4.86m, and the lower zone graded 5.98 g/t Au and 246.3 g/t Ag over 4.10m. The lower interval occurs 140m below a low-grade intersection in historical hole 83CC11. This part of the deposit remains open down-dip and to the south.

Drillhole CC15-13 (Azimuth: 075°, Dip: -58°), the second of four holes designed to test the Cliff Creek North zone beneath the levels of previous drilling, was drilled from the same collar location as drillhole CC15-05. It intersected an upper, hangingwall zone of low gold-silver grades (2.60 g/t Au and 21.2 g/t Ag over 5.65m) and a wide, lower zone that coincides with the main Cliff Creek North zone (1.71 g/t Au and 41.5 g/t Ag over 51.99m). The lower zone includes three narrow, higher grade intervals including 1.99m @ 6.08 g/t Au & 49.6 g/t Ag, 2.60m @ 5.50 g/t Au & 164.1 g/t Ag and 2.14m @ 6.86 g/t Au & 154.9 g/t Ag.

Drillhole CC15-14 (Azimuth: 075°, Dip: -58°), the third of four holes designed to test the Cliff Creek North beneath the levels of previous drilling, was collared approximately 50 m north of CC15-13 and near the collar location for historic hole 84CC36. It encountered three deep intervals of low to moderate gold-silver grades. The two lower intersections (1.65 g/t Au &

157.3 g/t Ag over 7.00 m, and 5.96 g/t Au & 182.4 g/t Ag over 2.60 m) coincide with the main Cliff Creek North zone, whereas the upper intersection (3.45 g/t Au and 136.1 g/t Ag over 3.00 m) is in the hangingwall of the main mineralized body. The lower intersections occur approximately 25m down-dip from stronger grade mineralized intervals in hole 84CC36.

Drillhole CC15-15 (Azimuth: 075°, Dip: -61°), the final of four holes designed to test the Cliff Creek North zone beneath the levels of previous drilling, was collared approximately at, and drilled beneath, historic hole 87CC56. It intersected a number of narrow, discrete veins and stockwork zones from a depth of 87.0 m to 298.0 m. Of particular note was a massive sulphide, precious metal bearing vein and stockwork zone located well up in the hangingwall of the main Cliff Creek North zone; it yielded spectacular gold-silver grades (293.4 g/t Au and 7,622 g/t Ag over 0.7m) and is reminiscent of the vein mined at the nearby Phoenix Zone. The deeper zones correlate well with the main Cliff Creek North zone and those encountered in deep holes CC15-13 and CC15-14 drilled further to the northwest.

Drillhole CC15-16 (Azimuth: 070°, Dip: -50°) was drilled to test the area between historic holes 84CC18 and 84CC19 at a deeper levels. The hole intersected a 15.91m interval of anomalous gold-silver mineralization (with a highest assay of 0.910 g/t Au and 16.6 g/t Ag over 2.00m) approximately 44m below a similar low-grade zone intersected in 84CC18, before entering a void which resulted in termination of the hole.

Drillhole CC15-17 (Azimuth: 075°, Dip: -50°) was drilled 30m south of historic hole 84CC18 to test for a possible southern extension of the shallower mineralization approximately 30m below historic hole 84CC17. CC15-17 intersected a zone anomalous gold-silver values from 98.78 – 111.00m (with a highest assay of 0.688 g/t Au and 16.5 g/t Ag over 1.25m) .

Drillholes CC15-18 (Azimuth: 077°, Dip: -50°) **and CC15-19** (Azimuth: 081°, Dip: -65°) are step-out holes drilled 25m northwest of section 2400NW on which holes CC15-08 and -09 were drilled. The holes were designed to test the northwest projection of the main Cliff Creek North zone beneath a stripped area that exposes quartz stringers, stockwork zones and discrete veins within silicified to argillic-altered andesite feldspar porphyry. Each hole intersected modest gold-silver grades at shallow depths (2.73 g/t Au & 152.7 g/t Ag over 6.71m in CC15-18, and 3.84 g/t Au & 166.2 g/t Ag over 4.55m in CC15-19). Hole CC15-19 also intersected a narrow, high-grade gold-silver hangingwall zone (20.00 g/t Au and 229.0 g/t Ag over 0.90m). These intersections demonstrate that the main Cliff Creek North zone remains open to the northwest.

5.3. RESULTS – DUKE'S RIDGE ZONE

A total of seven diamond drillholes with an aggregate length of 719.63 m were completed on the Duke's Ridge zone. The holes tested the sinuous, northwest trending zone over a strike length of about 380 m and to generally shallow depths. All of the drillholes, save one, were drilled from the north side of the steeply southwest to northeast-dipping vein system and ranged in azimuth from 200 to 225 degrees with dips that ranged from 50 to 65 degrees. The final hole of the program was drilled from the south side of the vein system at an azimuth of 020 degrees and with a dip of -50. Most of the holes targeted the central part of the zone where previous work had identified strong gold-silver values within quartz-chalcedony-amethyst veins, stockworks and breccias with locally well-developed comb, crustiform and colliform textures.

The intent of the Duke's Ridge drilling was to validate the historical database by drilling a series of new holes within the existing set of closely-spaced holes, and to use the new data to compare with and verify the historic results. A brief description of each 2015 drillhole is provided below. Drillholes were drilled from footwall side of the vein unless otherwise mentioned.

Drillhole DR15-01 (Azimuth: 210°, Dip: -51°) was initially intended to twin historic hole 84DR18, however the old collar location was deemed unsafe because of its proximity to the top of a rocky, precipitous slope. DR15-01 was instead drilled from a position upslope near historic collar 84DR-15, and the hole steepened somewhat to intersect an interval of mineralization cut in both 84DR15 and 84DR18. The new hole intersected a 5.86m zone grading 1.56 g/t Au and 57.7 g/t Ag that correlates spatially with the projected zone, but is of a lower tenor than the intersections reported for the historic holes.

Drillhole DR15-02 (Azimuth: 200°, Dip: -50°) was collared 43m southeast of CC15-01 to test an area between historic holes 83DR04 and 84DR14. It intersected a 12.35m interval averaging 0.63 g/t Au and 24.0 g/t Ag, including one narrow high-grade sample (9.15 g/t Au and 278.0 g/t Ag over 0.32m), which correlates well with the projection of mineralized intervals in the adjacent holes, but is lacking in grade when compared to the narrow high-grade intersection in 84DR14 (22.66 g/t Au and 2,249.79 g/t Ag over 1.00m).

Drillholes DR15-03 (Azimuth: 200°, Dip: -50°) **and DR15-04** (Azimuth: 200°, Dip: -65°) were collared 60m west of CC15-02 and immediately east of historic hole 83DR07 in the central part of the Duke's Ridge zone to verify the high-grade intersections encountered in the old hole, and to test the down-dip potential of the zone. DR15-03 is not an exact 'twin' of 83DR07 because its location is approximately 10m southeast of the old hole. DR15-03 did intersect a 22.29m mineralized interval starting from near surface that correlates very well with the location of

19.0m intersection encountered in the old hole. However, the new hole did not encounter the three 1.0 m very high-grade gold-silver samples cut in the lower part of the interval in the old hole. DR15-04 was drilled beneath DR15-03 and intersected anomalous gold-silver grades from the collar to a depth of 38.0m. Included in this interval is a 12.00m section grading 5.30 g/t Au and 112.7 g/t Ag, which are considerably better grades than seen higher up in the hole.

Drillhole DR15-05 (Azimuth: 200°, Dip: -50°) was collared 30 m east of DR15-03 on-section and between historic holes 84DR13 and 83DR05, and on-section with holes 83DR03, 84DR-15 and CC15-01. The new hole was drilled to verify the mineralized intervals encountered in the earlier holes. DR15-05 encountered a 50.75m interval from surface averaging 1.41 g/t Au and 42.3 g/t Ag that included an 8.56m intersection grading 3.85 g/t Au and 106.5 g/t Ag. The latter zone correlates well with the position and tenor of a similar interval in 83DR05 (12.0m grading 4.37 g/t Au and 218.5 g/t Ag).

Drillhole DR15-06 (Azimuth: 225°, Dip: -50°) was drilled 123m east of CC15-02 and off-section to test beneath trenches 82DT50 and 82DT51 (although no data exists for the latter) in the eastern part of the system where little data exists. The hole encountered only localized zones of weak quartz-chalcedony veining and was sampled intermittently between 53.9 – 147.5m where these zones occur. All of the samples taken returned anomalous to low-grade gold-silver values with a high of 2.10 g/t Au and 17.7 g/t Ag over 1.90m. This is not dissimilar from the best 1.0m sample in Trench 82DT50 which graded 3.74 g/t Au and 11.0 g/t Ag. The results of DR15-06 are consistent with those of the trench, although the trench occurs approximately 70m above the level of the drill intersection.

Drillhole DR15-07 (Azimuth: 020°, Dip: -50°) was drilled in the northwest part of the zone, 197m northwest of CC15-03, and between historic holes 84DR19 and 84DR21. It was designed to confirm the mineralized intervals intersected in the old holes. DR15-07 intersected two mineralized intervals: an upper 0.50m interval grading 7.59 g/t Au and 33.0 g/t Ag, and a lower 5.08m interval grading 1.24 g/t Au and 21.9 g/t Ag. The latter intersection is in reasonable agreement with the location and tenor of the intersection cut in 84DR19 (8.0m grading 3.34 g/t Au and 113.0 g/t Ag) and also an intersection cut in nearby hole 84DR25 (6.0m grading 2.40 g/t Au and 30.7 g/t Ag).

Table 5: Lawyers Property – Summary of 2015 Drilling Results

Drillhole ID	From (m)	To (m)	Length (m)	Au (g/t)	Ag (g/t)	Zone: Section
CC15-01	- no significant results					Cliff Creek North: 2225NW
CC15-02	- no significant results					Cliff Creek North: 2275NW
CC15-03	- no significant results					Cliff Creek North: 2350NW
CC15-04	244.07	250.00	5.93	3.35	21.4	Cliff Creek North: 2375NW
including	244.07	246.00	1.93	7.54	13.3	
and	283.00	287.00	4.00	3.76	316.0	
including	283.00	285.00	2.00	5.18	228.9	
CC15-05	2.50	23.00	20.50	0.65	72.6	Cliff Creek North: 2300NW
including	9.50	19.30	9.80	1.10	137.1	
and	215.00	223.00	8.00	2.87	19.5	
and	258.00	271.00	13.00	2.34	44.2	
including	261.60	265.00	3.40	5.63	89.5	
CC15-06	10.37	19.00	8.63	9.64	307.0	Cliff Creek North: 2200NW
including	10.37	14.55	4.18	17.75	557.0	
CC15-07	59.44	60.20	0.76	15.70	622.0	Cliff Creek North: 2375NW
CC15-08	89.00	109.65	20.65	1.81	62.8	Cliff Creek North: 2400NW
including	89.00	93.50	4.50	5.23	164.5	
CC15-09	111.00	126.80	15.80	1.01	24.6	Cliff Creek North: 2400NW
including	115.00	117.00	2.00	4.49	49.8	
CC15-10	83.00	98.45	15.45	2.95	110.9	Cliff Creek North: 2325NW
including	93.60	98.45	5.45	5.29	231.9	
including	94.71	98.45	0.74	12.80	654.0	
and	101.80	103.12	1.32	10.40	272.0	
and	109.00	110.00	1.00	6.21	58.8	
CC15-11	31.60	32.50	0.90	1.12	332.0	Cliff Creek North: 2275NW
CC15-12	70.00	75.86	5.86	5.12	252.3	Cliff Creek North: 2225NW
including	71.00	75.86	4.86	9.75	447.1	
and	198.90	203.00	4.10	5.98	246.3	
including	200.00	202.00	2.00	10.83	445.8	
CC15-13	133.54	140.80	5.65	2.60	21.2	Cliff Creek North: 2300NW
and	246.01	298.00	51.99	1.71	41.5	
including	246.01	248.00	1.99	6.08	49.6	
including	262.50	265.10	2.60	5.50	164.1	
including	280.79	282.93	2.14	6.86	154.9	

CC15-14	266.20	269.20	3.00	3.45	136.1	Cliff Creek North: 2350NW
and	279.00	286.00	7.00	1.65	157.3	
and	300.00	302.60	2.60	5.96	182.4	
CC15-15	87.00	89.00	2.00	6.63	191.0	Cliff Creek North: 2275NW
and	125.20	126.20	1.00	2.76	173.4	
and	141.15	142.65	1.50	2.31	424.0	
and	169.80	172.20	2.40	87.04	2,407	
including	171.50	172.20	0.70	293.40	7,622	
and	218.40	222.40	4.00	1.58	55.9	
and	238.00	242.00	4.00	2.60	116.9	
and	287.00	298.00	2.00	6.08	25.3	
CC15-16	- anomalous, but sub-economic gold and silver grades					Cliff Creek North: 2275NW
CC15-17	- anomalous, but sub-economic gold and silver grades					Cliff Creek North: 2275NW
CC15-18	38.49	45.20	6.71	2.73	152.7	Cliff Creek North: 2425NW
CC15-19	14.38	15.28	0.90	20.00	229.0	Cliff Creek North: 2425NW
and	49.70	54.25	4.55	3.84	166.2	
DR15-01	98.45	104.35	5.86	1.56	57.7	Duke's Ridge: 5625NW
DR15-02	72.70	85.05	12.35	0.63	24.0	Duke's Ridge: 5575NW
including	72.70	74.98	2.28	1.51	49.7	
including	84.73	85.05	0.32	9.15	278.0	
and	97.47	98.76	1.29	1.76	119.1	
DR15-03	1.21	23.50	22.29	0.72	24.8	Duke's Ridge: 5625NW
including	19.00	21.00	2.00	3.09	34.4	
and	119.52	119.77	0.25	2.37	103.7	
DR15-04	2.10	38.00	35.90	2.09	51.2	Duke's Ridge: 5625NW
including	24.00	36.00	12.00	5.30	112.7	
including	27.00	31.00	4.00	8.54	171.8	
DR15-05	1.25	52.00	50.75	1.41	42.3	Duke's Ridge: 5600NW
including	7.00	8.53	1.53	8.22	11.2	
including	33.50	42.06	8.56	3.85	106.5	
including	37.75	39.25	1.50	6.14	127.3	
DR15-06	70.58	72.48	1.90	2.10	17.7	Duke's Ridge: 5500NW
DR15-07	24.77	25.27	0.50	7.59	33.0	Duke's Ridge: 5825NW
and	34.02	39.10	5.08	1.24	21.9	

Figure 8. Historic and 2015 Diamond Drillholes and Cross-Section Reference Lines, Duke's Ridge Zone

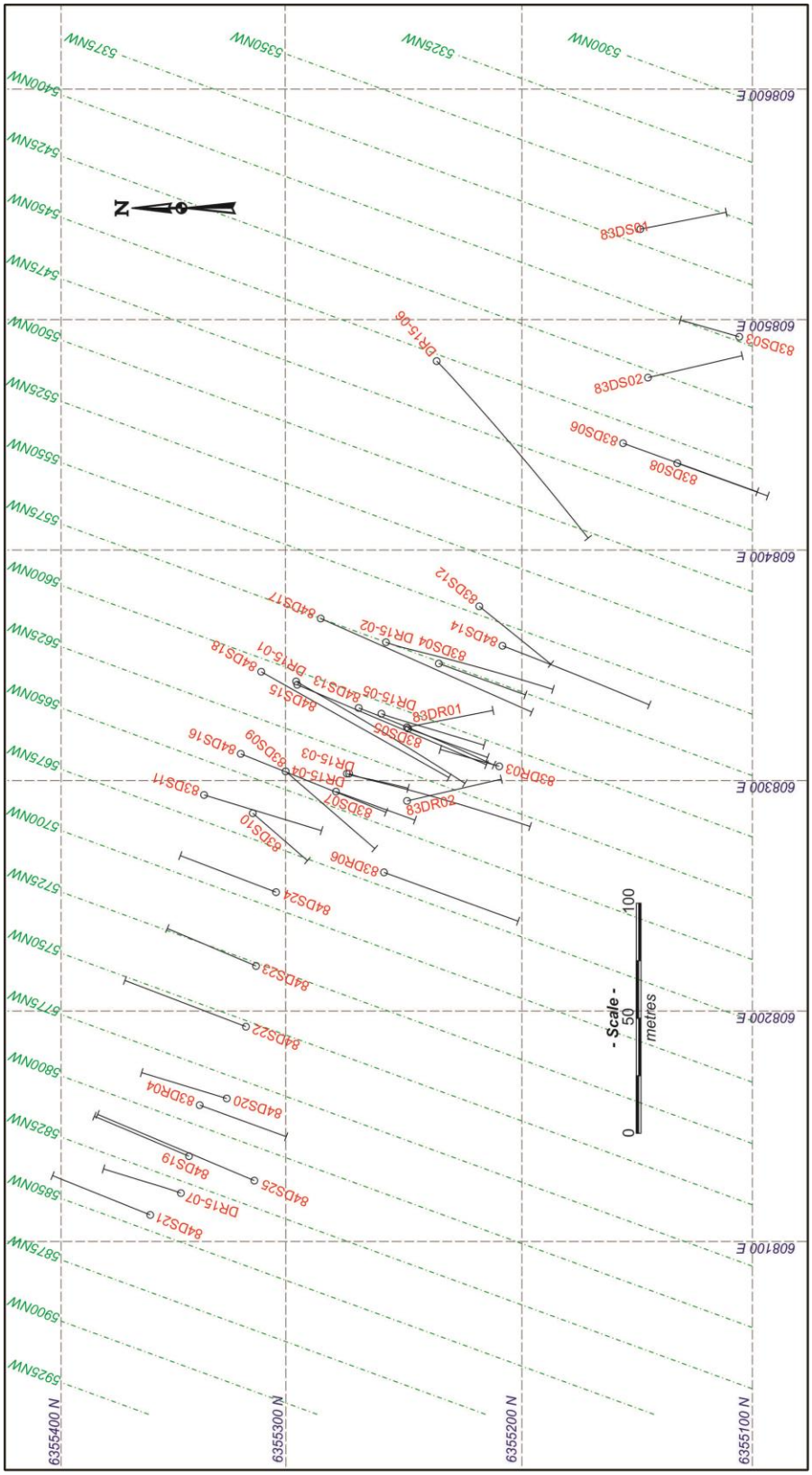

6. SAMPLE PREPARATION, ANALYSES AND SECURITY

All drill core was transported from the drill site by one of the drillers or by a representative of PPM and securely stacked outside of the core logging facility until being brought inside for logging. Onsite core sample security was not a concern because of the remote location of the project.

Drill Core Handling Procedures

Drill core handling procedures from drill to laboratory consisted of the following:

- HQ core was transferred from the core tube to four foot wooden core boxes by a member of the drill crew;
- The drillers labelled the core boxes with drillhole number and box number, and placed a wooden block marked with the depth in feet at the end of each run of core;
- At the end of each drill shift, filled core boxes were transported to the core logging facility;
- At the core logging facility, core boxes were laid out in order to ensure all boxes were present and to ensure markers were correctly located and labelled;
- A PPM technician or geologist then converted block measurements from feet to metres; core recovery measurements were determined for each run and recorded;
- Core was geologically logged using hard copy forms designed for the project; data was later entered into an electronic database;
- The geologist determined the core to be sampled by marking it with bright coloured wax crayons to indicate the start and end of each sample interval. Each sample interval was also marked with a centre-line. Each sample interval was tagged with a unique identification number, and the data was recorded on a Sample Record form; the geologist marked samples for density measurements approximately every 10 metres; measurements were taken onsite and recorded;
- Core was photographed sequentially from collar to 'End of Hole' in wet conditions prior to being moved next door to the core cutting shack for halving using a water-cooled diamond saw;
- Half of the core from each sample interval was then placed in a polyethylene bag, given a unique sequential sample number and tag, and sealed with a zip tie;
- Bagged core samples, together with QA/QC samples (that were inserted into the core sample stream at a prescribed frequency), were packed into large rice bags at a rate of 3-

7 per rice bag; each rice bag as labelled with the project name, drillhole ID and sample number range and then sealed with a zip tie;

- Each shipment consisted of: a) multiple packed rice bags representing one or more drillhole worth of core samples, b) a Sample Record form, and c) a laboratory requisition form;
- Core sample shipments were made from site to a private secure location in Prince George by staff, and subsequently delivered directly to Bureau Veritas Minerals Laboratories (BV) in Vancouver, British Columbia, by a bonded commercial carrier;
- BV's receiver logged receipt of the rice bags into the company's tracking system.

Analysis

Each sample received by the lab was individually crushed and pulverized following BV's PRP70-250 procedure: samples were jaw crushed until 80% passed through a 10 mesh screen. From this material a 250 g riffle split sample was collected and then pulverized in a mild steel ring-and-puck mill until 85% passed through a 200 mesh screen. A 0.25 g split of the milled sample was evaluated for 45 elements, including silver, by a four acid digestion followed by ICP-MS analysis (MA200). A 30 g split of each milled sample was evaluated for gold by lead collection fire assay fusion with an AAS finish (method FA430). Samples returning more than 10 ppm Au were re-analyzed utilizing lead collection fire assay with a gravimetric finish (method FA530) on a 30 g sample. Samples returning more than 200 ppm Ag were re-analyzed using a 1g/100mL aqua regia digestion by AAS (method AR401). Certificates of Analysis for the program are provided in Appendix F.

Quality Assurance / Quality Control

A systematic QA/QC program was instituted that included the insertion of blanks, standards and duplicate core samples into the regular core sample stream. A total of 757 core interval samples (excluding duplicates) were collected and a total of 114 quality control samples (41 blanks, 42 standards and 31 duplicates) were inserted into the sample stream at a rate of at least one blank, one standard and one duplicate for every 24 core interval samples.

One blank sample (CDN-BL-10) purchased from CDN Resource Laboratories Ltd. (CDN) was used. Of the 40 blanks submitted, 24 assayed at or below the detection limit for gold (0.005 g/t Au) and 12 assayed from 0.006 – 0.008 g/t Au and 4 assayed 0.01 – 0.012 g/t Au.

Eight gold or multi-element reference standards, also purchased from CDN, were used. Standard average grades and ranges are listed in Table 6. An exhaustive statistical evaluation of the analytical results for the standards has not been completed at the time of writing, but a quick comparison of results versus acceptable ranges indicates that there is not a problem with the analyses.

Table 6: Assay Results and Grades with Acceptable Ranges for Reference Standards

Drillhole ID	Sample #	Standard ID	Au (ppm)	Ag (ppm)	Cu (ppm)	Pb (ppm)	Zn (ppm)
CC15-01	20521	CDN-GS-22	21.800	3.4	68.0	22.9	104
CC15-13	20924	CDN-GS-22	24.0	3.4	56.9	24.5	96
CC15-02	20533	CDN-GS-5H	4.050	49.8	72.5	456.4	1579
CC15-03	20570	CDN-GS-5H	3.703	51.6	79.5	492.6	1555
CC15-04	20586	CDN-GS-5H	3.643	54.4	77.8	480.1	1612
CC15-05	20701	CDN-GS-5H	4.031	50.9	71.4	464.2	1547
CC15-08	20774	CDN-GS-5H	3.856	54.6	73.1	485.4	1613
CC15-09	20796	CDN-GS-5H	4.05	51.2	68.8	482.2	1643
CC15-10	20819	CDN-GS-5H	3.933	52.4	73.2	498.1	1574
CC15-16	828098	CDN-GS-5H	3.852	53.8	68.4	518.6	1665
DR15-01	828173	CDN-GS-5H	3.788	55.3	69.9	492.7	1702
DR15-02	828217	CDN-GS-5H	3.687	51.7	72.2	492.2	1566
DR15-03	828243	CDN-GS-5H	3.973	50.5	66.6	474.9	1542
DR15-04	828259	CDN-GS-5H	3.857	49.7	68.8	458.3	1521
DR15-04	828282	CDN-GS-5H	4.215	49	65.7	462.9	1505
DR15-06	828341	CDN-GS-5H	3.992	50.9	70.8	492	1589
CC15-04	20609	CDN-ME-1206	2.563	>200.0	8435.6	8934.0	>10000
CC15-05	20680	CDN-ME-1206	2.643	>200.0	7932.2	8415.3	>10000
CC15-07	20734	CDN-ME-1206	2.738	>200.0	7765.8	8196.7	>10000
DR15-02	828194	CDN-ME-1206	2.36	>200.0	7962.1	8815.1	>10000
CC15-04	20630	CDN-GS-P7H	0.831	0.8	85.5	23.6	451
CC15-05	20657	CDN-GS-P7H	0.803	1.1	80.7	20.7	438
CC15-06	20723	CDN-GS-P7H	0.831	1.3	82.5	20.3	423
CC15-08	20753	CDN-GS-P7H	0.811	1	88.9	22.9	462
CC15-10	20797	CDN-GS-15A	14.5	10.6	48.2	5.7	49
CC15-11	20828	CDN-GS-15A	15.1	7.8	49.6	5.1	46
CC15-14	20940	CDN-GS-15A	14.3	9.3	43.8	5.3	48

CC15-15	828025	CDN-GS-15A	15.2	8.9	46.8	5.5	48
DR15-01	828149	CDN-GS-15A	15.4	8.7	46.5	5.2	48
CC15-12	20846	CDN-GS-1P5A	1.443	2.9	1205.3	26.2	75
CC15-13	20901	CDN-GS-1P5A	1.458	2.8	1243.9	24.9	72
CC15-14	20961	CDN-GS-1P5A	1.553	3	1232.8	26.3	73
CC15-12	20867	CDN-GS-5C	4.588	6	59	4.4	41
CC15-14	20990	CDN-GS-5C	4.499	6.4	52.7	4.2	41
CC15-15	828077	CDN-GS-5C	4.517	6.3	51.5	4.4	41
CC15-18	828115	CDN-GS-5C	4.681	7.3	45.4	4.2	40
DR15-05	828328	CDN-GS-5C	4.588	6.3	55.4	4.3	40
DR15-06	828371	CDN-GS-5C	4.543	5.8	51.1	4.3	36
CC15-13	20881	CDN-GS-30A	35.8	20.5	51.1	8.4	59
CC15-15	828055	CDN-GS-30A	35.3	17.4	43	8.1	59
CC15-19	828135	CDN-GS-30A	35.5	16.7	45.9	7.9	49
DR15-05	828305	CDN-GS-30A	34.8	14.8	41.7	7.6	54
Recommended Value +/- "Between Lab" Two Standard Deviations							
Standard ID	**Au (ppm)**		**Ag (ppm)**				
CDN-GS-1P5A	1.37 +/-	0.12					
CDN-GS-5C	4.74 +/-	0.28					
CDN-GS-5H	3.88 +/-	0.28	50.4 +/-	2.7			
CDN-GS-P7H	0.799 +/-	0.05					
CDN-GS-15A	14.83 +/-	0.61					
CDN-GS-22	22.94 +/-	1.12					
CDN-GS-30A	35.25 +/-	1.21					
CDN-ME-1206	2.61 +/-	0.20	274 +/-	14			

A total of 31 core duplicates were made by quarter-splitting the second half of the core. Duplicate samples were analyzed at the same time as the original sample. Results are given in Table 7. Two-thirds (21 of 31) of the duplicate pairs have a difference of >25% between the original and the duplicate assay. These samples have a range of gold values from just above detection limit to multiple g/t gold values. The results indicate that there is significant variance in gold at all grades. This may be due to the irregular distribution of gold in epithermal systems, and is not of concern.

Table 7: Comparison of Results for Duplicate Samples

Drillhole ID	From (m)	To (m)	Sample #	Sample Type	Au (ppm)	Ag (ppm)	Cu (ppm)	Pb (ppm)	Zn (ppm)
CC15-02	27.00	29.00	20540	Core	<0.005	0.2	6.5	9.1	67
CC15-02	27.00	29.00	20541	Duplicate	<0.005	0.3	5.5	9.0	70
CC15-04	107.00	109.00	20593	Core	0.181	2.5	13.3	13.4	69
CC15-04	107.00	109.00	20594	Duplicate	0.216	2.7	16.1	13.2	76
CC15-04	262.00	264.00	20615	Core	0.208	3.3	10.5	58.4	141
CC15-04	262.00	264.00	20616	Duplicate	0.120	3.0	10.9	66.4	151
CC15-04	306.03	308.00	20637	Core	0.124	7.2	35.2	126.6	203
CC15-04	306.03	308.00	20638	Duplicate	0.082	5.6	25.7	126.2	209
CC15-05	23.00	25.00	20664	Core	0.075	8.7	23.2	30.1	92
CC15-05	23.00	25.00	20665	Duplicate	0.033	5.7	28.8	26.1	98
CC15-05	225.00	227.00	20686	Core	0.263	14.2	22.1	26.7	76
CC15-05	225.00	227.00	20687	Duplicate	0.446	14.0	19.8	24.6	82
CC15-05	265.00	266.00	20708	Core	0.907	17.2	21.8	50.3	103
CC15-05	265.00	266.00	20709	Duplicate	2.323	40.7	20.2	76.3	156
CC15-06	54.00	55.50	20730	Core	0.022	4.6	12.0	15.2	70
CC15-06	54.00	55.50	20731	Duplicate	0.023	4.0	11.3	13.8	66
CC15-07	50.00	52.00	20747	Core	0.196	14.7	50.1	24.5	104
CC15-07	50.00	52.00	20748	Duplicate	0.249	15.5	52.5	22.9	97
CC15-08	98.00	99.50	20766	Core	0.286	11.3	58.3	16.7	61
CC15-08	98.00	99.50	20767	Duplicate	0.474	15.7	53.1	17.2	63
CC15-10	95.85	97.41	20812	Core	3.203	68.6	28.7	64.4	96
CC15-10	95.85	97.41	20813	Duplicate	1.551	56.7	34.6	62.8	102
CC15-11	218.00	220.70	20842	Core	0.305	3.7	9	25.1	72
CC15-11	218.00	220.70	20843	Duplicate	0.25	3.7	6.4	26	67
CC15-12	70.00	71.00	20856	Core	1.383	133.8	119.9	135.6	152
CC15-12	70.00	71.00	20860	Duplicate	1.619	125.5	149.1	149.9	192
CC15-13	251.00	252.00	20904	Core	2.22	39.8	75.6	274.8	428
CC15-13	251.00	252.00	20905	Duplicate	5.361	63.4	75	374.8	575
CC15-13	271.00	273.00	20917	Core	0.208	6.3	14.4	25.4	57
CC15-13	271.00	273.00	20918	Duplicate	0.257	5.2	13.4	25.4	59
CC15-14	107.00	108.62	20955	Core	0.658	16.2	38.9	188	92
CC15-14	107.00	108.62	20956	Duplicate	0.427	23.5	36	172.4	122

CC15-14	280.00	281.00	20977	Core	3.877	247	308.2	1257.6	1804
CC15-14	280.00	281.00	20978	Duplicate	1.683	124	163.2	779.7	1138
CC15-14	297.00	298.00	20997	Core	0.371	8.6	17.4	24.7	60
CC15-14	297.00	298.00	20998	Duplicate	0.585	4.5	17.8	24.7	65
CC15-15	112.45	113.80	828018	Core	0.098	18.6	19.8	128.1	622
CC15-15	112.45	113.80	828019	Duplicate	0.088	7.2	18.7	104.3	437
CC15-15	218.40	220.40	828039	Core	2.165	84.9	56.5	28.3	73
CC15-15	218.40	220.40	828040	Duplicate	2.003	81.7	59.7	26.1	81
CC15-15	254.00	256.00	828061	Core	0.523	8.1	54.5	185.7	352
CC15-15	254.00	256.00	828062	Duplicate	0.37	9.3	100.4	318	589
CC15-15	291.00	293.25	828083	Core	0.174	6	8.7	29	76
CC15-15	291.00	293.25	828084	Duplicate	0.249	7.5	8	31.3	69
CC15-19	54.65	56.35	828142	Core	0.01	1	7	11.4	106
CC15-19	54.65	56.35	828143	Duplicate	0.005	0.9	7.7	12.9	115
DR15-01	70.00	71.00	828158	Core	0.235	5.4	44.4	15.9	61
DR15-01	70.00	71.00	828159	Duplicate	0.191	4.7	41.3	16.3	61
DR15-01	92.00	93.00	828183	Core	1.285	25.9	86.2	28	99
DR15-01	92.00	93.00	828184	Duplicate	0.773	22.6	81.5	29.4	92
DR15-02	87.30	88.30	828213	Core	0.19	8.2	8.8	30.4	189
DR15-02	87.30	88.30	828214	Duplicate	0.245	9.9	9.6	29.5	191
DR15-03	21.00	22.00	828241	Core	0.494	14.4	35.6	29.7	104
DR15-03	21.00	22.00	828242	Duplicate	1.218	22.5	50.4	29.3	93
DR15-04	21.00	22.00	828272	Core	0.166	7.1	42.6	18.7	82
DR15-04	21.00	22.00	828273	Duplicate	0.154	7.7	52.5	20	89
DR15-04	33.00	34.00	828288	Core	6.059	42.6	121.7	79.8	139
DR15-04	33.00	34.00	828289	Duplicate	5.829	54.9	117.8	82	144
DR15-05	23.50	24.00	828313	Core	0.065	9.3	38.3	11.5	86
DR15-05	23.50	24.00	828314	Duplicate	0.058	8.6	35.8	11	84
DR15-06	128.41	129.79	828361	Core	0.279	3.7	27	19.1	62
DR15-06	128.41	129.79	828362	Duplicate	0.208	3.5	22.9	19	65

7. INTERPRETATION AND CONCLUSIONS

The 2015 diamond drilling program completed on the Cliff Creek North and Duke's Ridge zones successfully validated and verified the earlier work that had been completed. The 'nugget effect' commonly observed in epithermal vein deposits, where high-grade mineralization is inconsistently or randomly distributed, can make it challenging to reproduce high gold-silver grades. Consequently, even drillholes designed to 'twin' high-grade intersections in historical holes may produce varying results. This was in part the case at both Cliff Creek North and Duke's Ridge, but importantly does not diminish the significance of consistent success in intersecting mineralization where expected.

The Cliff Creek North zone was tested with a total of 19 drillholes, 17 of which successfully penetrated the north-northwest trending, moderately to steeply southwest-dipping vein system. The drilling showed that the zone has a minimum strike length of 225 m and remains open along strike to the northwest (beyond drillholes CC15-18 & 19) and to the southeast (beyond drillholes CC15-06 & 12), and at depth below the deepest levels of drilling and mine workings. The intersection of underground workings by a number of the drillholes confirmed that parts of the deposit have been subjected to mining. Analysis of core recovered from the immediate hangingwall and footwall of some of the voids showed that good grades of gold-silver mineralization remain and suggests that development was likely limited to narrow stoping.

The narrow precious metal-enriched massive sulphide vein and associated stockwork zone (the 'P2' vein) intersected in drillhole CC15-15 occurs approximately 70m into the hangingwall of the main Cliff Creek zone and is an exciting new exploration target. Hangingwall mineralization of note was also encountered in several other drillholes.

The wide intersection of low-grade mineralization in drillhole CC15-13 is a potentially bulk-mineable target that warrants follow-up. This central and deeper part of the Cliff Creek North deposit may be structurally thickened and therefore offers significant exploration potential.

The Duke's Ridge zone was tested with a total of 7 drillholes, all of which intersected the sinuous northwest-trending sub-vertical vein and stockwork system. The majority of holes targeted the central, higher grade part of the deposit. Although this drilling did not reproduce some of the highest assay values encountered in historic drillholes, it did confirm a near-surface deposit with low to moderate gold-silver grades. Drillholes DR15-04 and DR15-05 returned some of the better gold and silver grades encountered at Duke's Ridge in 2015, and the system in this area remains open at depth.

Drillholes DR15-06 and DR15-07 evaluated the southern and northern parts of the deposit, respectively, encountering narrow low-grade intercepts within broader weakly anomalous zones. These two holes determined that the Duke's Ridge zone has a minimum strike length of 380m.

The 2015 diamond drilling program employed twinning of selected historic drillholes and drilling of targeted infill, step-down and step-out holes. The program produced a modern data set that can be compared with, and used to verify, the historic results. In addition, the 2015 program made an important new discovery, the 'P2' Vein, in the hangingwall of the main Cliff Creek North zone, and it is one of several priority targets identified for follow-up exploration. Recommendations for future work on the property are summarized below.

8. RECOMMENDATIONS

It is recommended that exploration of the Lawyers property continue with particular emphasis on the Cliff Creek North Zone and Duke's Ridge Zone. Data compilation, and modeling and evaluation of existing exploration and mining data, particularly for Cliff Creek North may identify additional exploration targets.

The next phase of exploration should include mechanized trenching and sampling of select areas of the Cliff Creek North zone. Trenching, particularly southeast of the near-surface, high-grade mineralization intersected in CC15-06, would trace the surface expression of the zone in this direction. Future diamond drilling should evaluate several priority targets, including:

- The high-grade P2 vein intersected in drillhole CC15-15 to expand this new zone in the hangingwall of the main Cliff Creek North zone;
- The encouraging gold–silver intersections in drillhole CC15-12 to extend the main Cliff Creek North zone to the southeast as well as to test for deeper mineralization on the same section;
- The shallow high-grade gold-silver intercepts encountered in drillhole CC15-06 to expand this near surface part of the zone to the northwest and more importantly, to the southeast; and
- The broad low-grade gold-silver intersection in drillhole CC15-13 to determine the potential for larger bulk mineable mineralization.

Future work at Duke's Ridge should include mechanized trenching and systematic close-spaced drilling near drillholes DR15-04 and DR15-05 in an effort to further define and expand this near surface, higher grade part of the deposit.

The recommended program requires approximately 4,000m of HQ core drilling and up to 1,000m of trenching. The estimated cost of the recommended program is $1.6 million. If successful, future work should include dewatering of the Cliff Creek North underground workings in order to provide access to multiple levels of the deposit for allow more efficient drilling of the vein system.

9. ITEMIZED COST STATEMENT

Schedule A - Crew Personnel		Dates Worked	Days	Rate	Amount	TOTALS
Gifford, Scott	Project Manager/Core Cutter	July 27 - Oct 9/15	71.5	300.00	16,950.00	
Huffels, Harry	Truck Driver/Core Cutter	July 27 - Oct 9/15	71.5	246.55	17,628.00	
Alshin, Sergei	Camp Chef	Aug 19 - Aug 31/15	13	260.00	3,380.00	
Dell, Allistair	Labourer/Level III First Aid	Aug 19 - Oct 3/15	46	260.00	11,960.00	
Gifford, Brenden	Casual Labour (Pack/Unpack)	July 27-Aug 6, Oct 6-9/15	15	82.68	1,240.20	
Gifford, Quinn	Casual Labour (Pack/Unpack)	Aug 7-9 & Oct 6-9/15	7	63.51	444.60	
						51,602.80
Schedule B - Room & Board		Dates Worked	Days	Rate	Amount	
Mountainside Expl. Mgmt Inc.	Crew, Cons, Drill Crew, PGEO's	Aug 19-Oct 1/15: 425 d @ $150/d	44	1,448.86	63,750.00	
						63,750.00
Schedule C - Transportation & Rentals		Dates Worked	Days	Rate	Amount	
Rentals - Trucks/Vehicles						
					10,187.20	
Fuel						
					21,967.44	
Rentals - Equipment						
					11,285.14	
Travel - Airfare						
Westjet & Central Mtn Air	PGEO and Crew Travel to PG	Aug 18, 19 & 24/15	3	395.54	1,186.62	
Travel - Hotel Accomodations						
Carmel Motor Hotel, Quality Inn	Crew accom (Mob/Demob)	Aug 10,12,20, Oct 4-5/15	5	146.60	733.02	
Travel - Meals & Entertainment						
Carmel Rest, Keg, Thanh Vu, Hirame Sushi	Crew Meals (Mob/Demob)	Aug 1 - Oct 9/15	7	105.70	739.88	
Travel - Fuel/Oil						
Chevron, Petro Canada, Flying J Fuel	Mob/Demob Fuel for crew truck	Aug 1 - Oct 31/15	13	93.17	1,211.21	
Travel - Transportation Costs						
Taxi & Truck KM	Crew & PGEO's travel costs	Aug 11 - Oct 16/15	16	68.17	1,090.72	
						48,401.23
Schedule D - Surveys & Contracting/Consulting		Dates Worked	Days	Rate	Amount	
Consulting - Geologists						
					50,130.00	
Consulting - Land Surveyors						
McElhanney Associates Land Surveying	Survey 51 Existing Drill Locs	Aug 30-Sept 2/15	4	1,588.87	6,355.48	
Contracting - Chef						
Alshin, Sergei	Camp Chef	Sept 1 - Oct 3/15	33	319.70	10,550.00	
Contracting - Drilling & Core Boxes						
					558,599.11	
Contracting - Mapping						
					977.78	
						626,612.37
Schedule E - Report Writing & Cost Statement		Dates Worked	Days	Rate	Amount	
				1,500.00	6,000.00	
						6,000.00
Schedule F - Other Costs		Dates Worked	Days	Rate	Amount	

Assays & Lab Analysis						
					32,986.33	
Camp Supplies						
Mountainside Expl, Plateau Minerals	Home Dep, Shoppers, Mediquest	Jul 31, Aug 8,9,19, Sep 4/15	5	80.99	404.95	
Communications						
					2,822.05	
Expediting						
Mountainside Exploration Mgmt Inc.	Supply runs to PG & MacKenzie	Aug 31, Sep 1-5,14-16,27/15	9	139.45	1,255.03	
Freight						
					3,661.30	
Field Supplies						
Home Depot, IRL Supplies, Van Petro.	Rope, fuel storage tanks, padlocks	July 8/15 - Oct 15/15	16	382.26	6,116.20	
Country Lumber, western Equip, Costco	filters, nails, sample bags, tools					
Postage & Courier						
Greyhound Courier, Minorex Consult.	Receipts and Supplies Delivery	Aug 19,20, Sep 3,5,16/15	5	40.40	202.00	
Waste Disposal/Removal						
All Points Waste Disposal/Landfill	4 yards front load disposal	Sept 27 & Oct 1/15	2	66.19	132.37	
						47,580.23
Total Cost Statement	**Lawyers Project 2015**					843,946.63

In-Field Dates: Aug 19 - Oct 2/15 Mob: Aug 10-12/15; Demob Oct 2-4/15

10. REFERENCES

Blann, D. (2005): Geochemical and Trenching Report on the Lawyers Property; *BC Ministry of Energy, Mines and Petroleum Resources*, Assessment Report 27663, 132 pages.

Bowen, B.K. (2007): Diamond Drilling on the Cliff Creek Zone Lawyers Property; *BC Ministry of Energy, Mines and Petroleum Resources*, Assessment Report 29050, 115 pages.

Diakow, L.J., Panteleyev, A, and Schroeter, T.G. (1993): Geology of the Early Jurassic Toodoggone Formation and Gold-Silver Deposits in the Toodoggone River Map Area, Northern British Columbia; *BC Ministry of Energy, Mines and Petroleum Resources*, Bulletin 86, 66 pages.

Hawkins, P. (2003): A Technical Report Covering the Lawyers and Al (Ranch) Properties for Bishop Resources Inc., 136 pages.

Hedenquist, J.W. and Lowenstern, J.B. (1994): The Role of Magmas in the Formation of Hydrothermal Ore Deposits; Nature; Volume 370 (August 18, 1994), pages 519-527.

Jacob, G. and Nordin, G.D. (2006): Diamond Drilling Report on the Lawyers Property; *BC Ministry of Energy, Mines and Petroleum Resources*, Assessment Report 28322, 176 pages.

Kaip, A.W. and Childe, F. (2001): Summary Report on the Lawyers Property; *BC Ministry of Energy, Mines and Petroleum Resources*, Assessment Report 26728, 58 pages.

Kennedy, D.R. and Vogt, A.H. (1987): Silver Pond Property, Report on 1987 Exploration Program; *BC Ministry of Energy, Mines and Petroleum Resources*, Assessment Report 16952, 389 pages.

Lane, R.A. (2011): Geochemical and Geological Report on the Lawyers Property; *BC Ministry of Energy, Mines and Petroleum Resources*, Assessment Report 32055, 69 pages.

Lennan, W.B. and Frostad, S. (1990): 1990 Diamond Drilling Report on the Lawyers West – 1990 Claim Group; Private Report for Cheni Gold Mines Inc., 68 pages.

Panteleyev, A. (1986): A Canadian Model for Epithermal Gold-Silver Deposits; *Geoscience Canada*, Volume 13, No. 2, pages 101-111.

Pegg, R.S. (2003): Geochemical, Geophysical and Geological Report on the Lawyers Property; *BC Ministry of Energy, Mines and Petroleum Resources*, Assessment Report 27291, 93 pages.

Renning, M. (2007): 2007 Geochemical and Prospecting Report on the Lawyers South Property; *BC Ministry of Energy, Mines and Petroleum Resources*, Assessment Report 29529, 53 pages.

Tegart, P. (1988): Diamond Drilling Report on the Lawyers No 3 Claim (6 Units) as part of Lawyers West Group; *BC Ministry of Energy, Mines and Petroleum Resources*, Assessment Report 17414, 37 pages.

Vulimiri, M., Tegart, P. and Stammers, M. (1986): Lawyers Gold-Silver Deposits, British Columbia; Mineral Deposits of the Northern Cordillera, CIM Special Volume 37, Morin, J.A. Editor, *Canadian Institute of Mining and Metallurgy*, pages 191-201.

Wright, (1986): Lawyers Project, Toodoggone Area, British Columbia, Project Feasibility Study for S.E.R.E.M. Ltd., Wright Engineers Limited.

11. STATEMENT OF QUALIFICATIONS

I, R. A. (Bob) Lane, P.Geo., residing in Vernon, B.C., do hereby certify that:

1. I am currently employed as a consulting geologist by Plateau Minerals Corp., located at 3000 18th Street, Vernon, British Columbia, Canada, V1T 4A6.
2. I obtained a Master of Science degree with Specialization in Geology in 1990 from the University of British Columbia.
3. I have worked as a geologist for more than 25 years since my graduation from university.
4. I am a Professional Geoscientist (P.Geo.) registered with the Association of Professional Engineers and Geoscientists of British Columbia, license #18993, and have been a member in good standing since 1992.
5. I participated in the 2015 Lawyers Property diamond drilling program and was on-site continuously from August 24, 2015 to October 1, 2015. This report presents and summarizes the data acquired during the drilling campaign.
6. I am the author of this report on the Lawyers Property entitled "2015 Diamond Drilling Report on the Lawyers Property" dated January 18, 2016.

Dated this 18th day of January, 2016, at Vernon, British Columbia.

PROFESSIONAL
PROVINCE OF
R. A. LANE
BRITISH COLUMBIA
GEOSCIENTIST

R. A. (Bob) Lane, M.Sc., P.Geo.

APPENDIX A

HISTORIC DRILLHOLE LOCATIONS, CLIFF CREEK NORTH & DUKE'S RIDGE ZONES

DRILLHOLE ID	EASTING	NORTHING	ELEV	LENGTH	ZONE
05CC01	607852.5	6354753.2	1934.2	331.40	CCSouth
05CC02	608133.2	6354720.7	1895.6	133.23	CCSouth
05CC03	608058.7	6354812.9	1896.1	221.65	CCSouth
05CC04	608272.8	6354878.6	1865.3	121.04	CCSouth
05CC05	608005.8	6354900.6	1892.6	53.03	CCSouth
06CC06	608004.7	6354902.1	1892.7	126.75	CCSouth
06CC07	607945.3	6354988.9	1889.2	142.32	CCMiddle
06CC08	607887.6	6355063.7	1883.7	124.45	CCMiddle
06CC09	607828.2	6355149.6	1870.9	127.10	CCMiddle
06CC10	607765.2	6355237.5	1858.8	127.10	CCMiddle
83CC01	607678.3	6355660.2	1817.8	44.50	CCNorth
83CC02	607674.1	6355687.0	1813.6	60.96	CCNorth
83CC03	607670.8	6355717.7	1809.6	69.19	CCNorth
83CC04	607671.5	6355739.9	1806.8	75.59	CCNorth
83CC08	607618.1	6355726.0	1809.4	82.90	CCNorth
83CC09	607574.8	6355714.2	1807.9	135.03	CCNorth
83CC10	607698.1	6355694.2	1813.6	129.20	CCNorth
83CC11	607701.5	6355597.5	1827.3	69.18	CCNorth
83CC12	607706.2	6355727.6	1809.3	164.90	CCNorth
83CC14	607701.8	6355571.7	1830.5	48.20	CCNorth
84CC16	607657.4	6355560.3	1832.2	71.02	CCNorth
84CC17	607612.2	6355609.8	1824.2	108.81	CCNorth
84CC18	607582.0	6355602.5	1822.9	130.15	CCNorth
84CC19	607541.5	6355626.3	1814.6	188.10	CCNorth
84CC20	607530.2	6355650.4	1810.7	182.00	CCNorth
84CC21	607500.6	6355672.7	1805.9	233.80	CCNorth
84CC22	607725.9	6355324.7	1849.4	136.25	CCMiddle
84CC23	607750.0	6355273.2	1850.2	117.35	CCMiddle
84CC24	607815.7	6355287.2	1851.9	139.30	CCMiddle
84CC25	607571.0	6355691.2	1809.2	141.43	CCNorth
84CC26	607501.0	6355553.0	1816.0	224.63	CCNorth
84CC27	607702.6	6355318.7	1848.9	87.48	CCMiddle
84CC28	607680.7	6355311.7	1849.9	142.34	CCMiddle
84CC29	607507.4	6355617.4	1812.0	218.55	CCNorth
84CC30	607463.4	6355632.9	1807.1	260.55	CCNorth
84CC31	607534.6	6355703.5	1804.5	175.87	CCNorth
84CC32	607449.4	6355658.9	1803.9	279.20	CCNorth

DRILLHOLE ID	EASTING	NORTHING	ELEV	LENGTH	ZONE
84CC33	607494.7	6355694.2	1803.4	215.50	CCNorth
84CC34	607605.3	6355749.9	1805.0	87.48	CCNorth
84CC35	607452.6	6355683.2	1801.7	258.17	CCNorth
84CC36	607404.4	6355646.6	1799.5	310.00	CCNorth
84CC37	607404.0	6355667.0	1798.3	303.89	CCNorth
84CC38	607557.8	6355739.1	1802.4	124.08	CCNorth
87CC56	607443.7	6355565.7	1810.3	276.45	CCNorth
87CC68	607536.6	6355393.0	1849.2	240.49	CCMiddle
90CC84	607486.1	6355276.6	1847.9	365.00	CCMiddle
90CC85	607585.9	6355298.5	1851.1	261.21	CCMiddle
90CC86	607413.9	6355254.2	1842.6	425.00	CCMiddle
90CC87	607536.4	6355182.5	1853.4	367.90	CCMiddle
90CC88	607643.4	6355208.5	1857.1	273.00	CCMiddle
90CC89	607556.2	6355239.9	1852.9	308.40	CCMiddle
90CC90	607672.7	6355114.9	1871.3	273.00	CCMiddle
90CC91	607586.5	6355093.5	1855.6	377.04	CCMiddle
90CC92	607593.0	6354993.2	1874.0	398.37	CCMiddle
90CC93	607697.1	6355018.0	1882.4	300.48	CCMiddle
90CC94	607720.7	6354945.7	1893.4	294.74	CCSouth
90CC95	607657.5	6354905.0	1882.4	386.18	CCSouth
90CC96	607659.6	6354802.3	1885.4	401.42	CCSouth
90CC97	607827.7	6354791.8	1901.2	291.69	CCSouth
90CC98	607717.4	6354613.1	1893.3	465.43	CCSouth
90CC99	607830.6	6354740.7	1903.1	316.08	CCMiddle
CC15-01	607765.0	6355597.0	1831.0	61.87	CCNorth
CC15-02	607749.0	6355652.0	1823.0	78.64	CCNorth
CC15-03	607526.0	6355668.0	1808.0	164.94	CCNorth
CC15-04	607406.0	6355669.0	1798.0	395.73	CCNorth
CC15-05	607430.0	6355597.0	1802.0	279.88	CCNorth
CC15-06	607702.0	6355571.0	1831.0	60.37	CCNorth
CC15-07	607671.0	6355739.0	1806.0	60.20	CCNorth
CC15-08	607558.0	6355739.0	1802.0	124.36	CCNorth
CC15-09	607558.0	6355739.0	1802.0	126.81	CCNorth
CC15-10	607597.0	6355653.0	1817.0	118.26	CCNorth
CC15-11	607479.0	6355576.0	1811.0	224.33	CCNorth
CC15-12	607492.0	6355539.0	1816.0	225.61	CCNorth
CC15-13	607430.0	6355597.0	1802.0	322.56	CCNorth

DRILLHOLE ID	EASTING	NORTHING	ELEV	LENGTH	ZONE
CC15-14	607407.0	6355637.0	1797.0	316.38	CCNorth
CC15-15	607444.0	6355563.0	1809.0	327.05	CCNorth
CC15-16	607537.0	6355604.0	1817.0	152.70	CCNorth
CC15-17	607587.0	6355576.0	1819.0	118.26	CCNorth
CC15-18	607614.0	6355775.0	1792.0	60.35	CCNorth
CC15-19	607614.0	6355774.0	1792.0	69.49	CCNorth
83DR01	608323.2	6355249.9	1848.9	59.13	DukesRidge
83DR02	608291.2	6355249.9	1849.4	64.32	DukesRidge
83DR03	608306.2	6355209.9	1857.8	41.80	DukesRidge
83DR04	608159.2	6355339.9	1835.2	62.20	DukesRidge
83DR06	608260.2	6355259.9	1847.3	96.34	DukesRidge
83DS01	608539.3	6355148.6	1849.0	59.13	DukesRidge
83DS02	608474.8	6355145.3	1849.4	64.32	DukesRidge
83DS03	608492.5	6355105.7	1857.9	41.80	DukesRidge
83DS04	608350.8	6355236.1	1835.2	62.20	DukesRidge
83DS05	608322.5	6355249.3	1835.2	57.00	DukesRidge
83DS06	608446.4	6355156.1	1847.4	96.34	DukesRidge
83DS07	608295.2	6355280.7	1831.9	56.70	DukesRidge
83DS08	608437.7	6355132.6	1851.6	64.94	DukesRidge
83DS09	608304.0	6355302.5	1825.2	81.38	DukesRidge
83DS10	608285.8	6355316.8	1823.4	49.37	DukesRidge
83DS11	608293.8	6355337.9	1817.0	82.90	DukesRidge
83DS12	608375.6	6355218.5	1837.3	62.78	DukesRidge
84DS13	608331.5	6355270.8	1830.2	100.28	DukesRidge
84DS14	608358.5	6355208.4	1829.6	105.77	DukesRidge
84DS15	608341.6	6355297.5	1826.0	133.20	DukesRidge
84DS16	608311.6	6355322.0	1821.2	105.77	DukesRidge
84DS17	608370.3	6355287.3	1826.1	157.58	DukesRidge
84DS18	608347.2	6355313.1	1823.3	154.53	DukesRidge
84DS19	608137.0	6355344.5	1840.3	75.89	DukesRidge
84DS20	608162.1	6355328.1	1834.4	60.05	DukesRidge
84DS21	608111.5	6355361.3	1843.1	72.26	DukesRidge
84DS22	608193.2	6355319.8	1827.2	87.48	DukesRidge
84DS23	608219.5	6355315.4	1826.4	66.14	DukesRidge
84DS24	608251.6	6355306.7	1826.0	69.20	DukesRidge
84DS25	608126.4	6355316.1	1843.4	114.90	DukesRidge
DR15-01	608343.0	6355298.0	1821.0	134.72	DukesRidge

DRILLHOLE ID	EASTING	NORTHING	ELEV	LENGTH	ZONE
DR15-02	608360.0	6355259.0	1822.0	112.17	DukesRidge
DR15-03	608303.0	6355275.0	1829.0	127.41	DukesRidge
DR15-04	608303.0	6355276.0	1829.0	63.40	DukesRidge
DR15-05	608329.0	6355261.0	1835.0	69.49	DukesRidge
DR15-06	608482.0	6355237.0	1825.0	158.19	DukesRidge
DR15-07	608121.0	6355348.0	1842.0	54.25	DukesRidge

APPENDIX B

DOWN-HOLE SURVEY DATA - 2015 DIAMOND DRILLHOLES

DDH_ID	DEPTH(m)	DIP	AZ_COR
CC15-01	29.57	49.9	256.8
CC15-01	61.57	50.3	256.9
CC15-02	29.87	49.4	257.9
CC15-02	60.35	50.0	258.2
CC15-02	78.64	50.1	258.3
CC15-03	29.87	61.1	70.7
CC15-03	60.35	61.2	74.1
CC15-03	90.83	61.5	72.1
CC15-03	121.31	62.1	72.8
CC15-03	151.79	61.8	71.8
CC15-03	160.93	64.0	71.2
CC15-03	163.98	64.1	66.6
CC15-04	29.87	60.6	73.2
CC15-04	60.35	61.1	73.9
CC15-04	90.83	60.7	73.3
CC15-04	121.31	61.2	75.1
CC15-04	151.79	61.3	74.7
CC15-04	182.27	61.4	76.6
CC15-04	212.75	61.9	75.7
CC15-04	243.23	61.5	76.0
CC15-04	273.71	61.7	76.1
CC15-04	304.19	62.0	76.1
CC15-04	334.67	62.3	76.7
CC15-04	365.15	62.9	77.7
CC15-04	395.63	63.0	80.1
CC15-05	29.87	50.4	72.6
CC15-05	60.35	50.6	72.6
CC15-05	90.83	51.0	72.5
CC15-05	121.31	51.3	72.8
CC15-05	151.79	51.5	73.3
CC15-05	182.27	51.7	73.8
CC15-05	212.75	52.0	74.6
CC15-05	243.23	52.5	75.4
CC15-05	270.66	52.6	74.3
CC15-05	276.76	55.9	75.3
CC15-06	29.87	49.6	259.0

CC15-06	60.35	49.8	258.6
CC15-07	29.87	47.7	263.0
CC15-08	29.87	49.1	69.0
CC15-08	60.35	49.2	69.3
CC15-08	90.83	49.5	69.9
CC15-08	121.31	49.7	67.8
CC15-09	29.87	67.5	76.2
CC15-09	60.35	67.2	76.8
CC15-09	90.83	67.4	76.0
CC15-10	29.87	64.9	75.7
CC15-10	60.35	64.9	75.9
CC15-10	90.83	64.7	78.8
CC15-10	118.26	64.4	78.9
CC15-11	29.87	48.3	76.0
CC15-11	60.35	47.5	76.2
CC15-11	90.83	46.8	78.4
CC15-11	121.31	46.4	80.1
CC15-11	182.27	44.9	81.8
CC15-11	221.28	44.0	84.1
CC15-12	14.63	49.7	72.4
CC15-12	75.59	48.9	71.5
CC15-12	139.60	48.6	73.8
CC15-12	197.51	48.3	76.0
CC15-12	225.55	48.0	75.2
CC15-13	14.63	56.0	76.5
CC15-13	75.59	57.6	75.3
CC15-13	136.55	58.2	76.8
CC15-13	197.51	59.0	79.6
CC15-13	258.47	59.3	81.1
CC15-13	322.48	59.5	82.6
CC15-14	14.63	56.6	72.2
CC15-14	75.59	57.1	74.1
CC15-14	136.55	56.9	75.6
CC15-14	197.51	56.9	76.8
CC15-14	258.47	57.4	79.4
CC15-14	315.77	57.3	80.9
CC15-15	14.63	59.9	75.3

CC15-15	75.59	60.3	75.7
CC15-15	136.55	60.8	75.6
CC15-15	197.51	61.0	74.3
CC15-15	258.47	61.2	74.2
CC15-15	327.05	61.8	75.7
CC15-16	14.63	48.9	71.1
CC15-16	75.59	48.2	73.5
CC15-16	136.55	49.1	73.3
CC15-16	142.65	49.9	72.8
CC15-17	14.63	50.0	75.1
CC15-17	75.59	48.2	75.6
CC15-17	118.26	48.2	76.4
CC15-18	14.63	48.4	76.4
CC15-18	60.35	63.9	75.8
CC15-19	14.63	63.9	80.2
CC15-19	69.49	64.2	79.6
DR15-01	14.63	50.5	209.4
DR15-01	75.59	50.3	211.6
DR15-01	134.72	51.1	212.5
DR15-02	14.63	48.2	193.7
DR15-02	75.59	47.4	196.1
DR15-02	112.17	47.2	197.3
DR15-03	14.63	49.5	193.8
DR15-03	75.59	50.1	196.5
DR15-03	127.41	50.6	198.4
DR15-04	14.63	64.1	191.0
DR15-04	63.40	64.6	194.6
DR15-05	14.63	46.8	196.5
DR15-05	69.49	48.5	197.0
DR15-06	14.63	49.8	227.7
DR15-06	75.59	50.0	229.5
DR15-06	154.84	51.1	231.7
DR15-07	14.63	49.7	16.7
DR15-07	54.25	49.2	17.3

APPENDIX C

SUMMARY STRIP LOGS - 2015 DIAMOND DRILLHOLES

Legend For Strip Logs

Lithology Code	Lithologic Description
CAS	Casing and Overburden
FPA	Feldspar Porphyritic Andesite: hematitic maroon to chloritic green groundmass with pronounced pink-orange to greenish-white feldspar phenos that may display red hematite-stained rims; common abundant sub-rounded lithic clasts of same rock type; variably altered; sub-types of FPA are described below (AFT, LBT, XLT, VBX)
AFT	Air Fall Tuff: generally grey to pale maroon, thinnly bedded and normally graded fine-grained to coarse-grained consolidated ash
LBT	Lapilli to Block Tuff: moderately to densely packed sub-rounded lapilli, bombs and blocks of FPA in matrix of crystal-rich ash
XLT	Crystal Lithic Tuff: abundant sub-rounded to rounded lithic clast set in matrix of crystal-rich ash
VBX	Pyroclastic Breccia: matrix supported with angular to sub-rounded clasts of maroon to pale grey-green FPA in matrix of dk maroon (hematitic) FPA; commonly cut by stringers of translucent quartz+/-chalcedony+/-amethyst and/or later white calcite
AND	Andesite Dyke: pale grey-green, typically feldspar-phyric
QBX	Hydrothermal Quartz Breccia: clasts of sub-angular to sub-rounded FPA and vein material in chalcedonic silica + rock flour matrix; common trace disseminated pyrite
QS3	Quartz Stringer to Stockwork Zone - Strong: >10% veining by volume: commonly in argillic, phyllic, potassic and/or silicic-altered FPA
QS2	Quartz Stringer to Stockwork Zone - Moderate: 6-10% veining by volume
QS1	Quartz Stringer to Stockwork Zone - Weak: 2-5% veining by volume
QSP	Quartz Sericite Pyrite Rock: intense & pervasive
FLT	Fault: crushed to broken rock, often with one or more narrow seams of clay gouge
GOU	Gouge: grey and pale to rusty brown clay gouge
SHR	Shear: as above with linear fabric and zones of crushed rock
VEIN	Vein or Vein Zone (> 50% vein material by volume): typically quartz+/-chalcedony+/-amethyst+/-pyrite+/-chalcopyrite in mm to cm wide stringers, veinlets & veins; commonly banded with colloform, crustiform and comb textures; local trace amounts of galena, argentite and/or electrum
VOID	Void: underground workings (raise, stope, drift)

PPM Phoenix Precious Metals Corp.

Lawyers Au-Ag Project

Toodoggone Region, North-Central B.C.

Drillhole: CC15-01

Cliff Creek North Zone

Northing:	6355597
Easting:	607765
Elevation:	1831 m
Azimuth:	257
Dip:	-50
Total Depth:	61.87 m

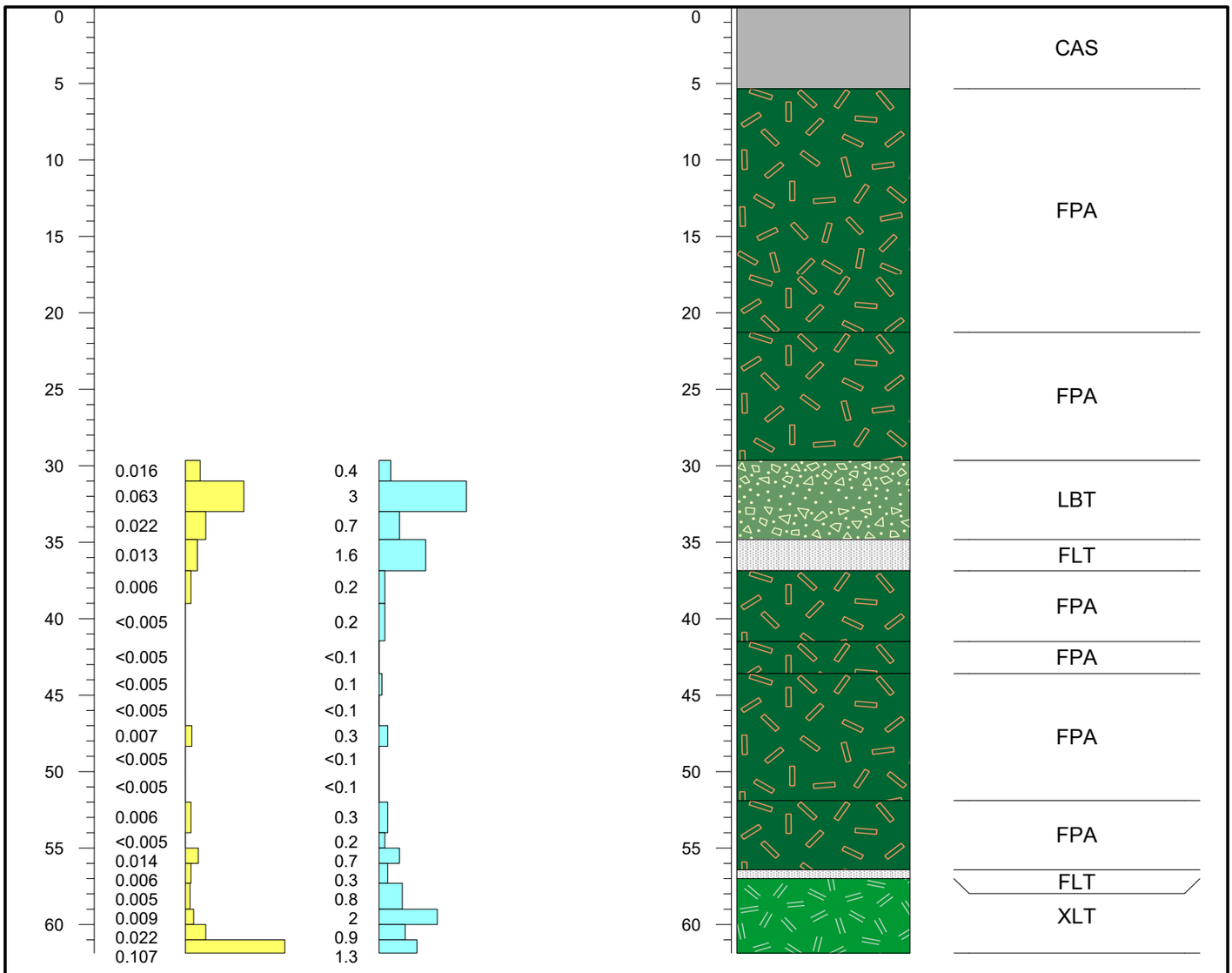

PPM Phoenix Precious Metals Corp.

Lawyers Au-Ag Project

Toodoggone Region, North-Central B.C.

Drillhole: CC15-02

Cliff Creek North Zone

Northing:	6355652
Easting:	607749
Elevation:	1823 m
Azimuth:	260
Dip:	-49
Total Depth:	78.64 m



PPM Phoenix Precious Metals Corp.

Lawyers Au-Ag Project

Toodoggone Region, North-Central B.C.

Drillhole: CC15-03

Cliff Creek North Zone

Northing:	6355668
Easting:	607526
Elevation:	1808 m
Azimuth:	75
Dip:	-60
Total Depth:	164.94 m

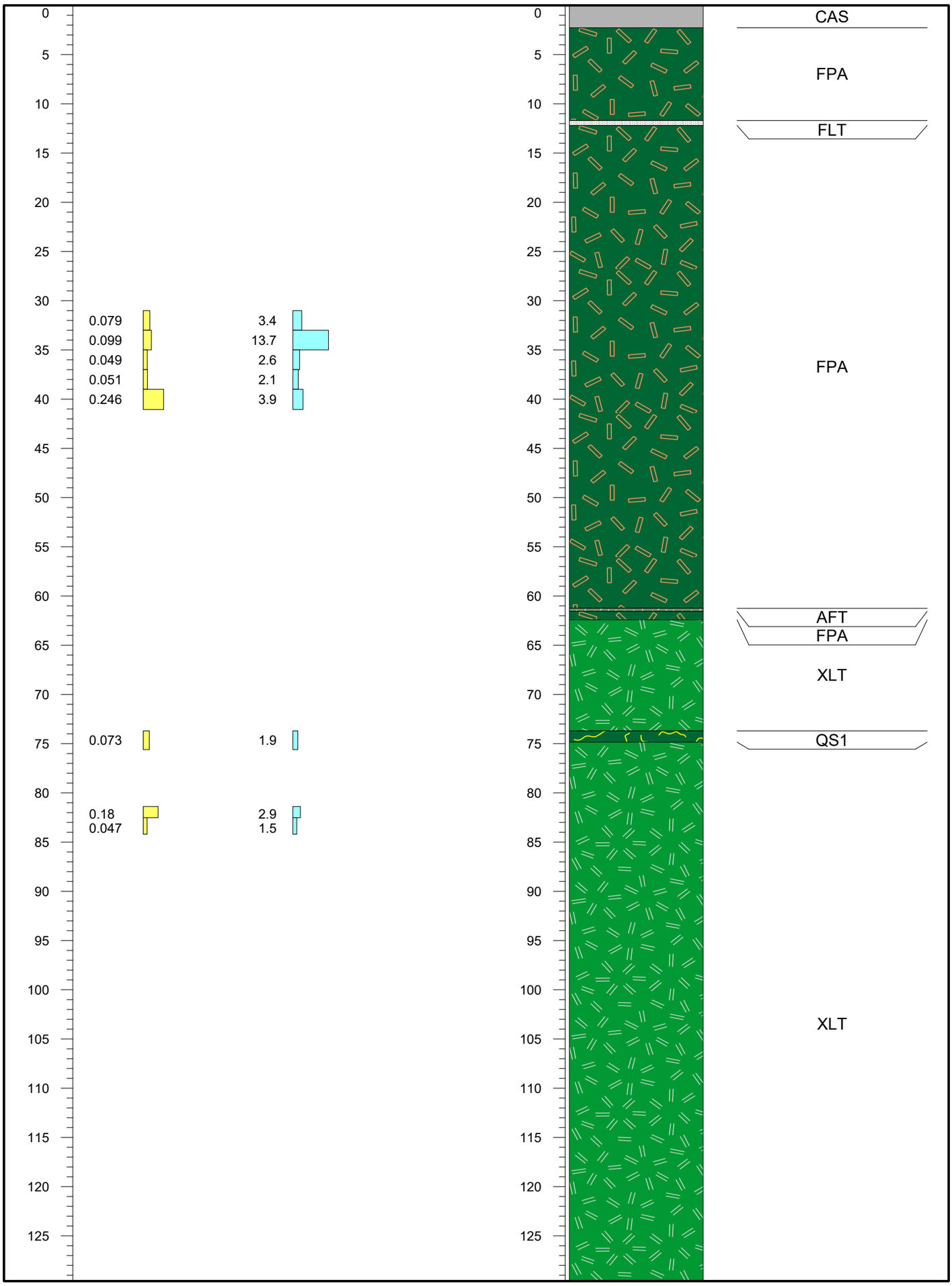

PPM Phoenix Precious Metals Corp.

Lawyers Au-Ag Project

Zone: Cliff Creek North

Drillhole: CC15-03

PPM Phoenix Precious Metals Corp.

Lawyers Au-Ag Project

Toodoggone Region, North-Central B.C.

Drillhole: CC15-03

Cliff Creek North Zone

Northing:	6355668
Easting:	607526
Elevation:	1808 m
Azimuth:	75
Dip:	-60
Total Depth:	164.94 m

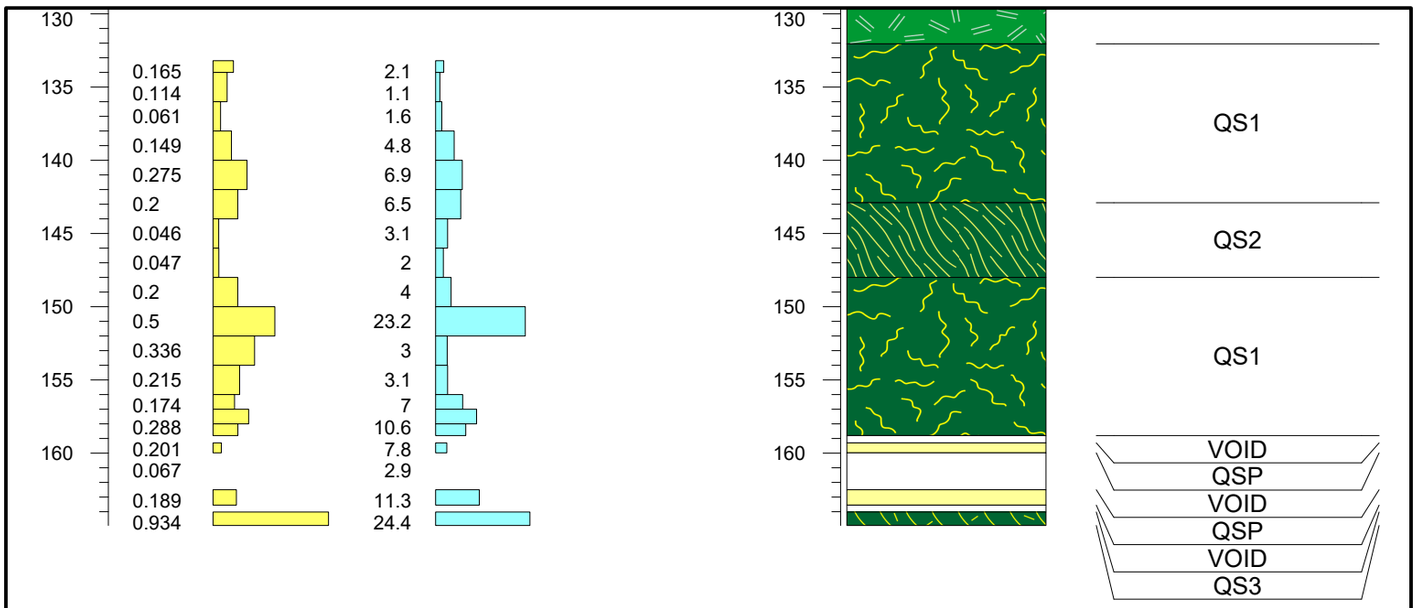

PPM Phoenix Precious Metals Corp.

Lawyers Au-Ag Project

Toodoggone Region, North-Central B.C.

Drillhole: CC15-04

Cliff Creek North Zone

Northing:	6355669
Easting:	607406
Elevation:	1798 m
Azimuth:	75
Dip:	-60
Total Depth:	395.73 m

Depth (m)	Au (ppm)	Ag (ppm)
10	0.033	2.7
50	0.09	5.3
	0.075	3.9
90	0.782	8.5
	0.171	7.3
	0.145	5.8
	0.049	1.2
100	0.057	1.4
	0.024	1.2
	0.006	0.6
105	0.091	2.7
	0.135	1.6
110	0.198	2.6
	0.137	3
	0.088	3.8
145	0.017	1.2
	<0.005	0.5
	0.005	0.8
150	<0.005	0.7

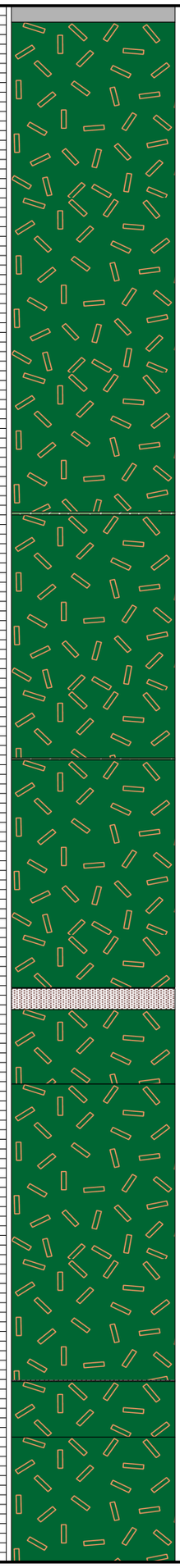

Lithology Code: CAS; FPA; AFT; FPA; AFT; FPA; GOU; FPA; FPA; GOU; FPA

PPM Phoenix Precious Metals Corp.

Lawyers Au-Ag Project

Toodoggone Region, North-Central B.C.

Drillhole: CC15-04

Cliff Creek North Zone

Northing:	6355669
Easting:	607406
Elevation:	1798 m
Azimuth:	75
Dip:	-60
Total Depth:	395.73 m

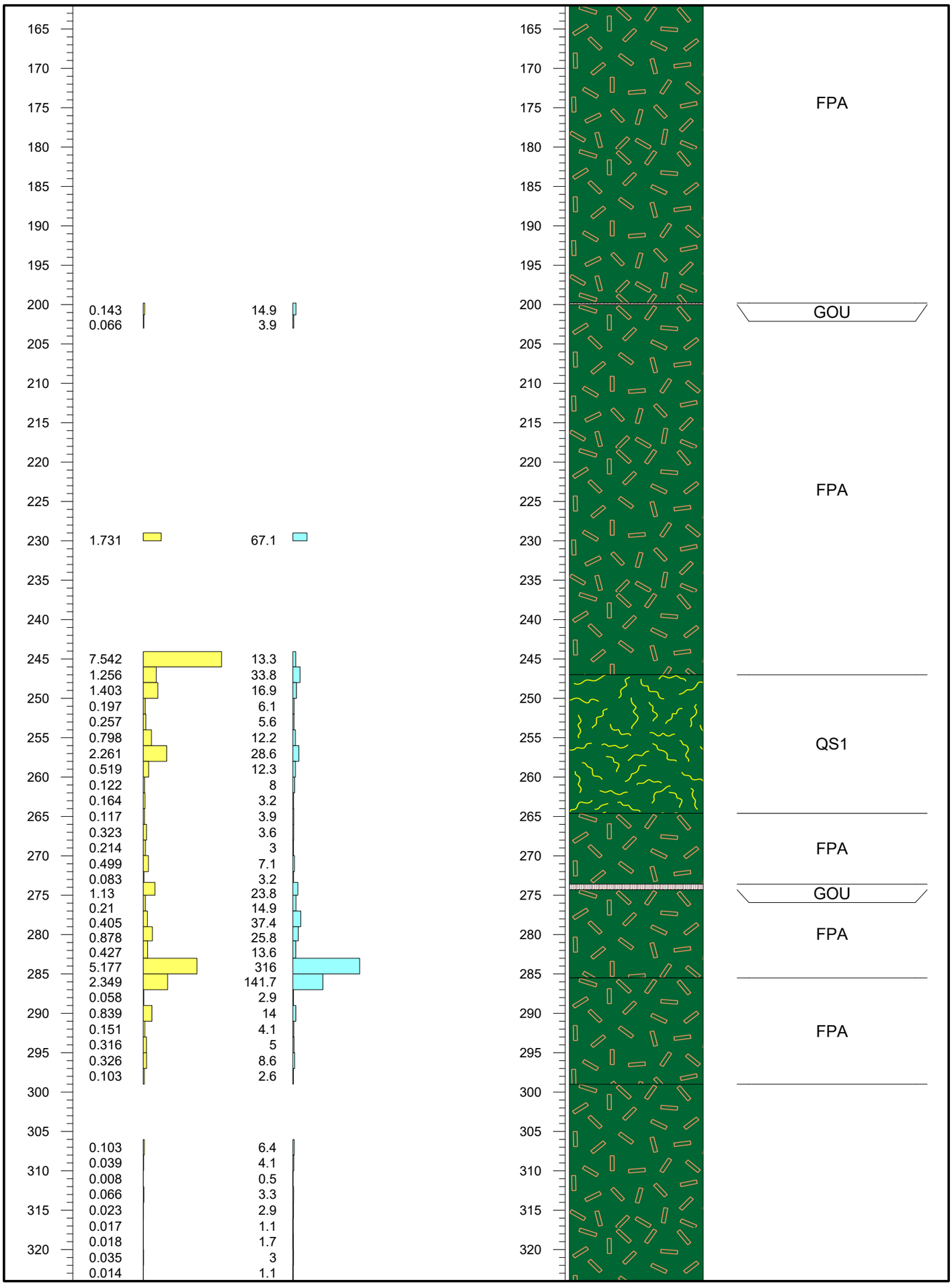

PPM Phoenix Precious Metals Corp.

Lawyers Au-Ag Project

Zone: Cliff Creek North

Drillhole: CC15-04

PPM Phoenix Precious Metals Corp.

Lawyers Au-Ag Project

Toodoggone Region, North-Central B.C.

Drillhole: CC15-04

Cliff Creek North Zone

Northing:	6355669
Easting:	607406
Elevation:	1798 m
Azimuth:	75
Dip:	-60
Total Depth:	395.73 m

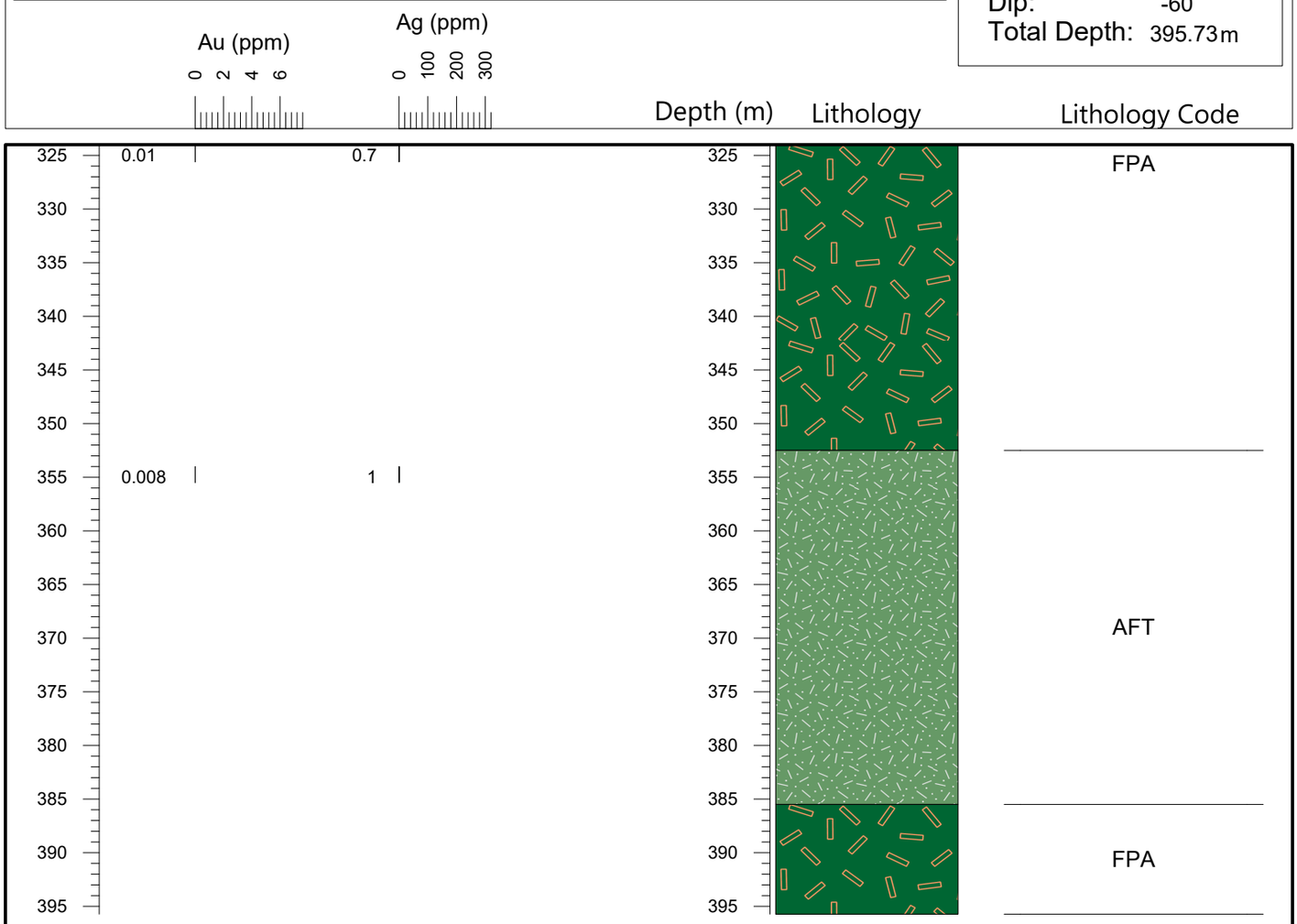

PPM Phoenix Precious Metals Corp.

Lawyers Au-Ag Project

Zone: **Cliff Creek North**

Drillhole: **CC15-04**

PPM Phoenix Precious Metals Corp.

Lawyers Au-Ag Project

Toodoggone Region, North-Central B.C.

Drillhole: CC15-05

Cliff Creek North Zone

Northing:	6355597
Easting:	607430
Elevation:	1802 m
Azimuth:	74
Dip:	-50
Total Depth:	279.88 m

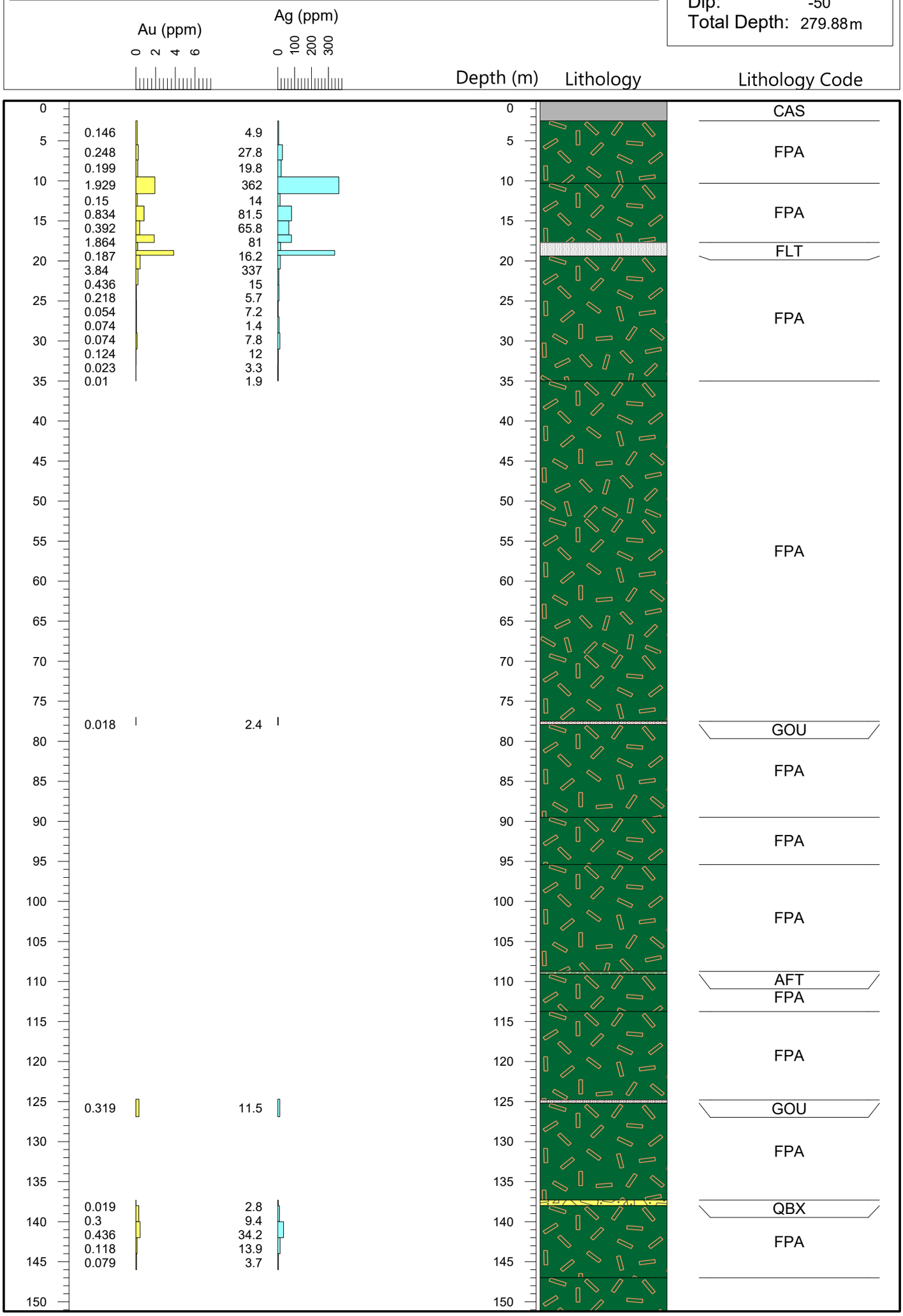

PPM Phoenix Precious Metals Corp.

Lawyers Au-Ag Project

Zone: Cliff Creek North

Drillhole: CC15-05

PPM Phoenix Precious Metals Corp.

Lawyers Au-Ag Project

Toodoggone Region, North-Central B.C.

Drillhole: CC15-05

Cliff Creek North Zone

Northing:	6355597
Easting:	607430
Elevation:	1802 m
Azimuth:	74
Dip:	-50
Total Depth:	279.88 m

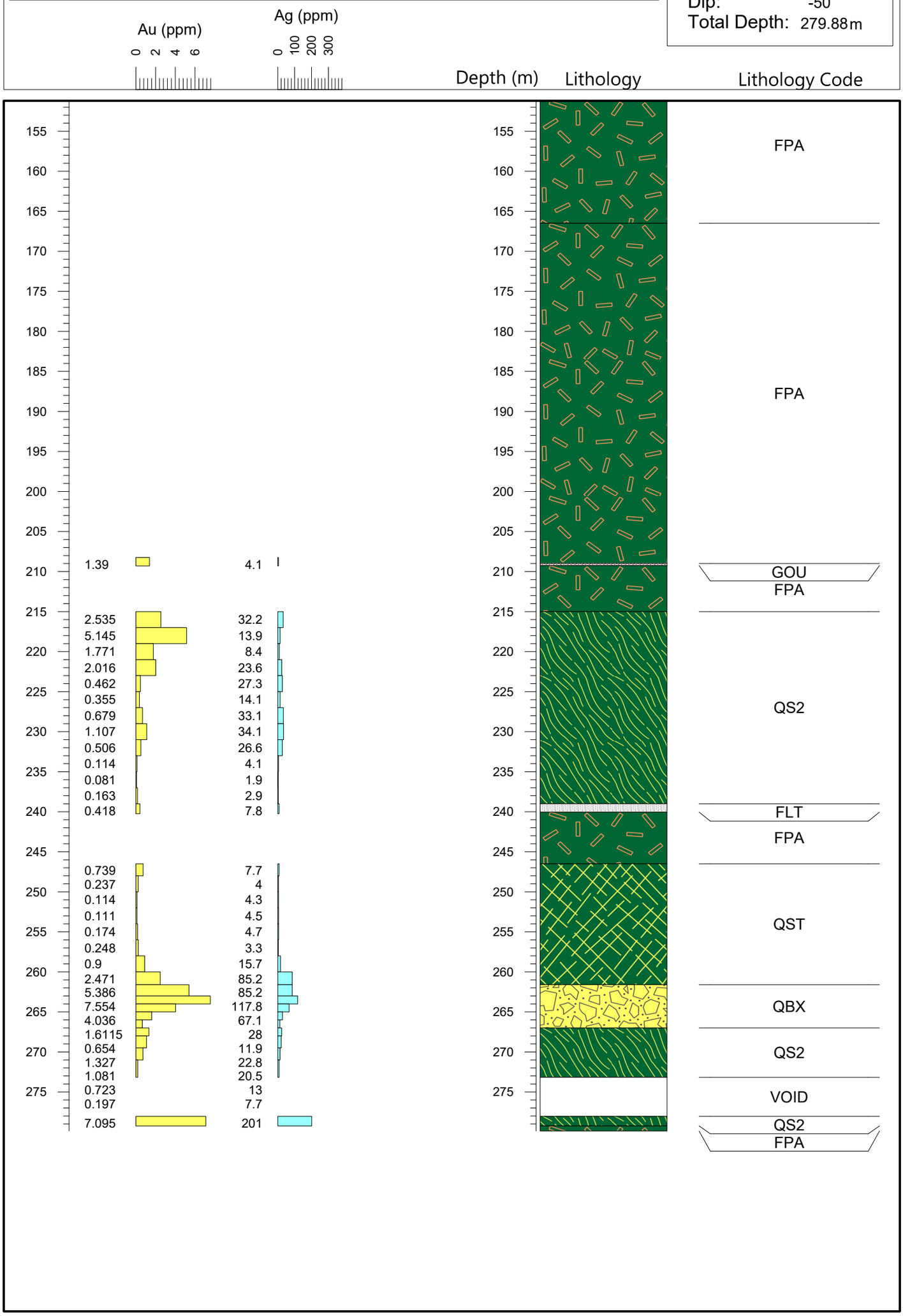

PPM Phoenix Precious Metals Corp.

Lawyers Au-Ag Project

Zone: **Cliff Creek North**

Drillhole: **CC15-05**

PPM Phoenix Precious Metals Corp.

Lawyers Au-Ag Project

Toodoggone Region, North-Central B.C.

Drillhole: CC15-06

Cliff Creek North Zone

Northing:	6355571
Easting:	607702
Elevation:	1831 m
Azimuth:	260
Dip:	-50
Total Depth:	60.37 m



PPM Phoenix Precious Metals Corp.

Lawyers Au-Ag Project

Toodoggone Region, North-Central B.C.

Drillhole: CC15-07

Cliff Creek North Zone

Northing:	6355739
Easting:	607671
Elevation:	1806 m
Azimuth:	260
Dip:	-50
Total Depth:	60.2 m

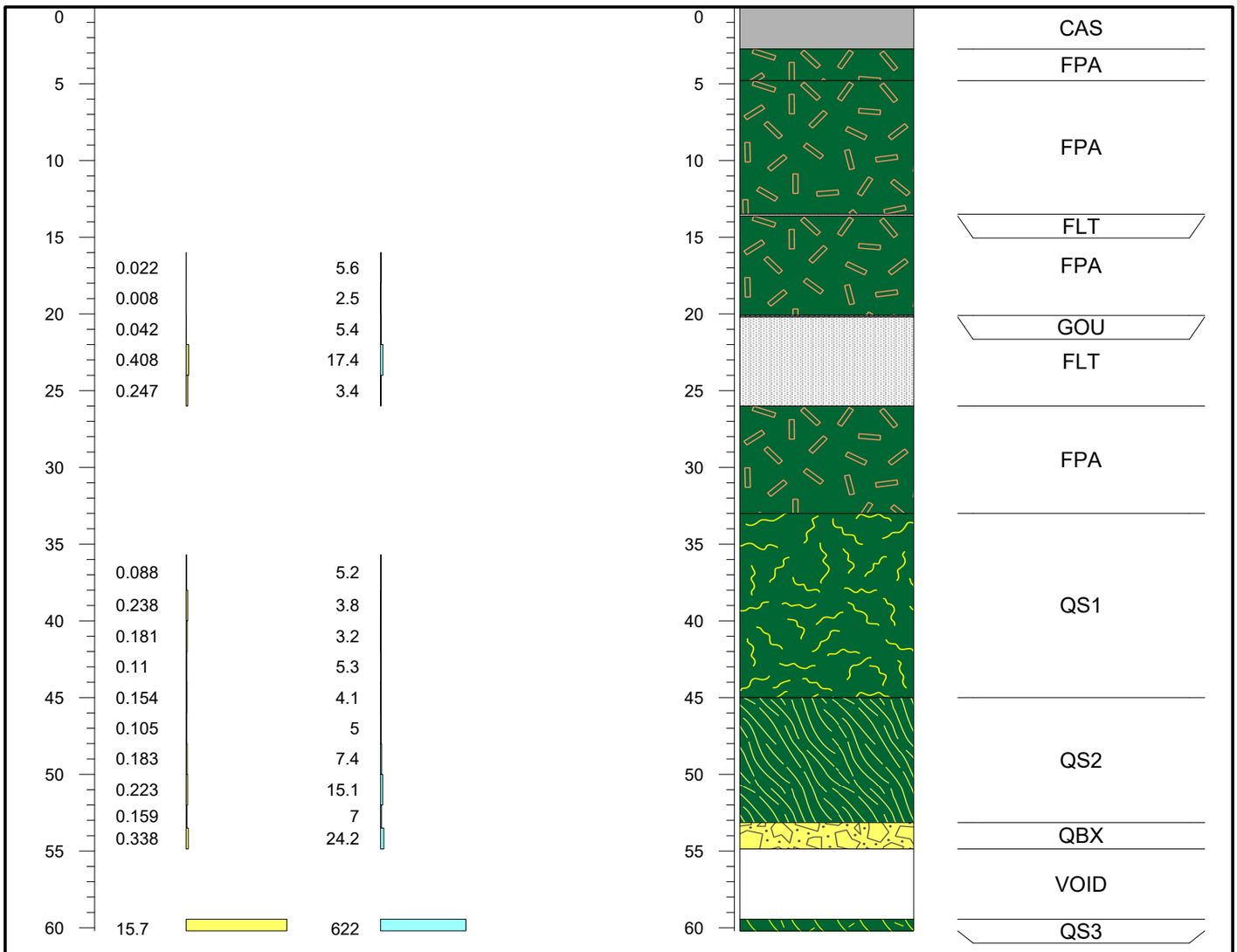

PPM Phoenix Precious Metals Corp.

Lawyers Au-Ag Project

Toodoggone Region, North-Central B.C.

Drillhole: CC15-08

Cliff Creek North Zone

Northing:	6355739
Easting:	607558
Elevation:	1802 m
Azimuth:	70
Dip:	-50
Total Depth:	124.36 m

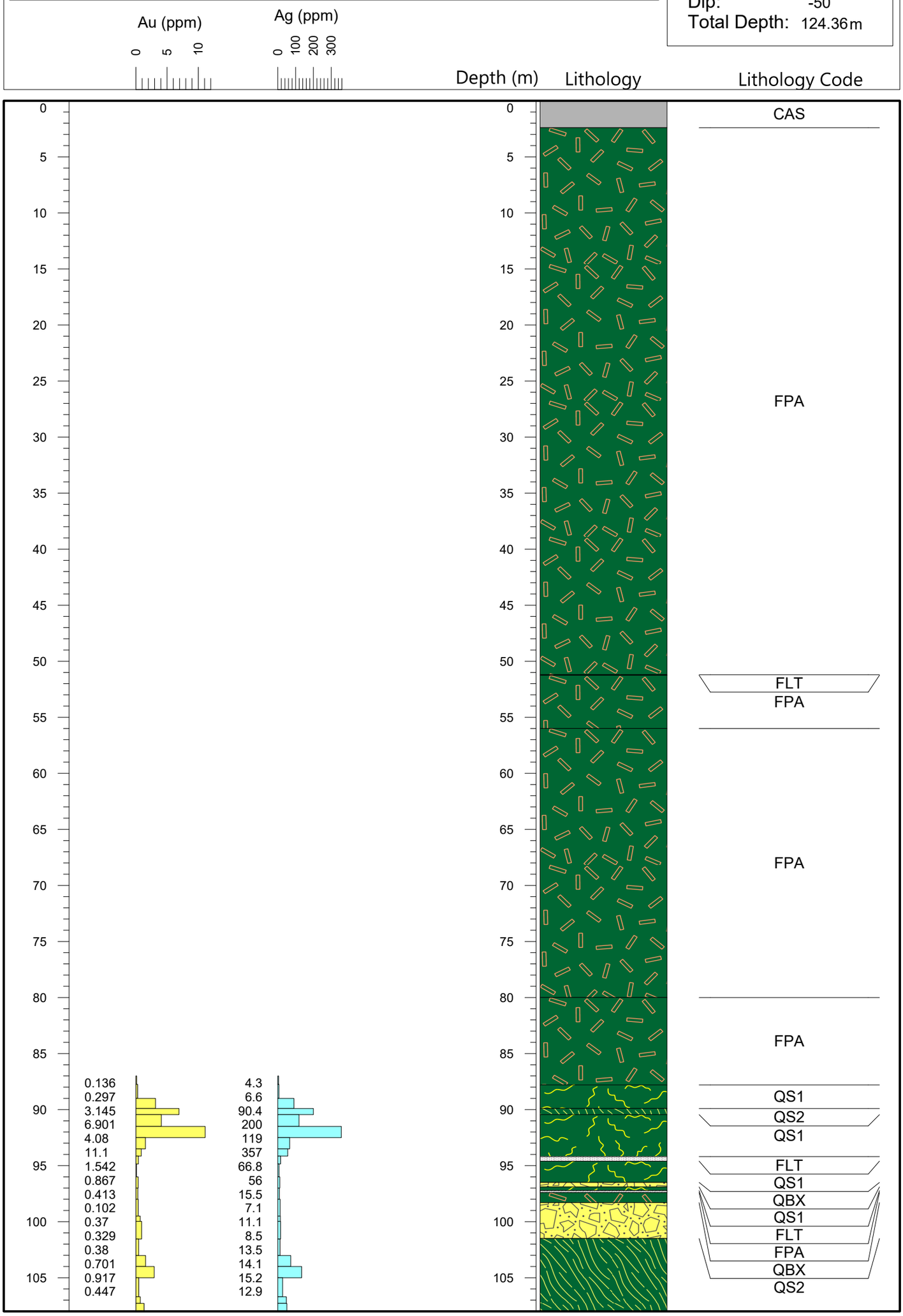

PPM Phoenix Precious Metals Corp.

Lawyers Au-Ag Project

Zone: **Cliff Creek North**

Drillhole: **CC15-08**

PPM Phoenix Precious Metals Corp.

Lawyers Au-Ag Project

Toodoggone Region, North-Central B.C.

Drillhole: CC15-08

Cliff Creek North Zone

Northing:	6355739
Easting:	607558
Elevation:	1802 m
Azimuth:	70
Dip:	-50
Total Depth:	124.36 m

Depth (m)	Au (ppm)	Ag (ppm)
	1.561	72.8
110	2.941	134.1
	0.478	27.2
	0.712	47.8
	1.324	50.7
115	2.119	72.3
	0.071	7.6
	0.043	2.6
	0.06	5.3
120	0.04	2.8
	0.006	0.5

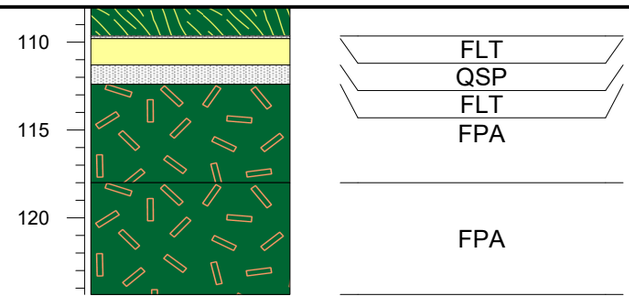

PPM Phoenix Precious Metals Corp.

Lawyers Au-Ag Project

Toodoggone Region, North-Central B.C.

Drillhole: CC15-09

Cliff Creek North Zone

Northing:	6355739
Easting:	607558
Elevation:	1802 m
Azimuth:	75
Dip:	-69
Total Depth:	126.8 m



PPM Phoenix Precious Metals Corp.

Lawyers Au-Ag Project

Zone: **Cliff Creek North**

Drillhole: **CC15-09**

PPM Phoenix Precious Metals Corp.

Lawyers Au-Ag Project

Toodoggone Region, North-Central B.C.

Drillhole: CC15-09

Cliff Creek North Zone

Northing:	6355739
Easting:	607558
Elevation:	1802 m
Azimuth:	75
Dip:	-69
Total Depth:	126.8 m

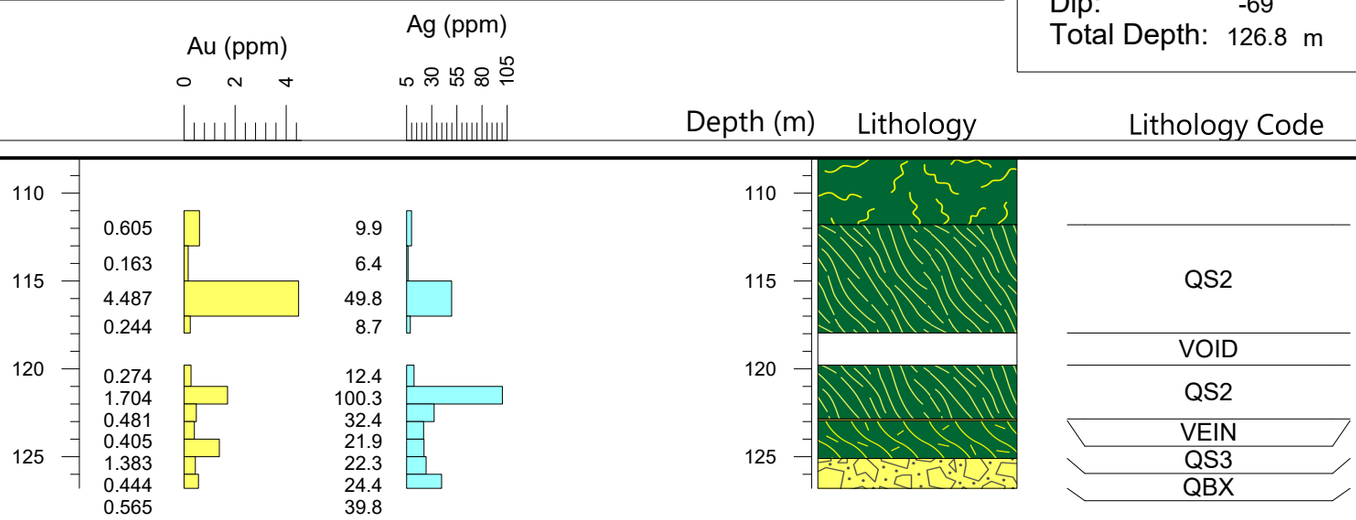

PPM Phoenix Precious Metals Corp.

Lawyers Au-Ag Project

Toodoggone Region, North-Central B.C.

Drillhole: CC15-10

Cliff Creek North Zone

Northing:	6355653
Easting:	607597
Elevation:	1817 m
Azimuth:	75
Dip:	-65
Total Depth:	118.26 m



PPM Phoenix Precious Metals Corp.

Lawyers Au-Ag Project

Zone: Cliff Creek North

Drillhole: CC15-10

PPM Phoenix Precious Metals Corp.

Lawyers Au-Ag Project

Toodoggone Region, North-Central B.C.

Drillhole: CC15-10

Cliff Creek North Zone

Northing:	6355653
Easting:	607597
Elevation:	1817 m
Azimuth:	75
Dip:	-65
Total Depth:	118.26 m

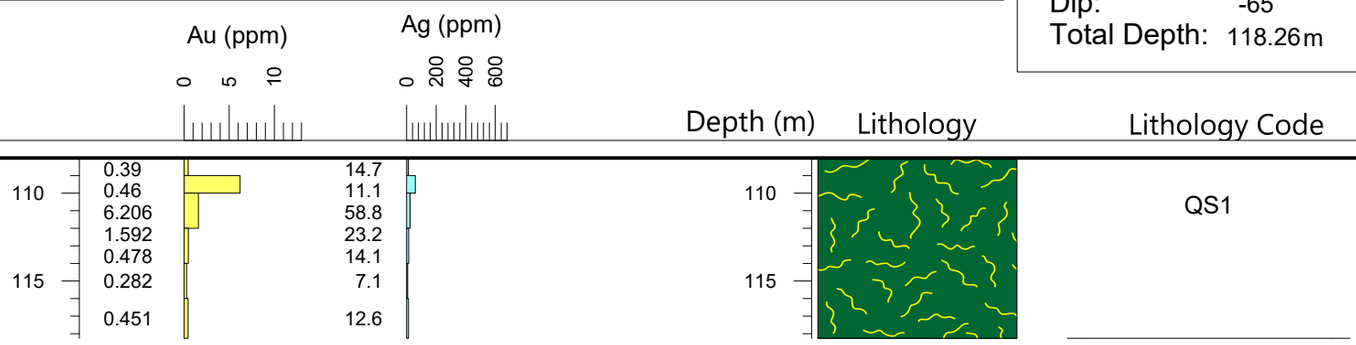

PPM Phoenix Precious Metals Corp.

Lawyers Au-Ag Project

Toodoggone Region, North-Central B.C.

Drillhole: CC15-11

Cliff Creek North Zone

Northing:	6355576
Easting:	607479
Elevation:	1811 m
Azimuth:	75
Dip:	-50
Total Depth:	224.33 m

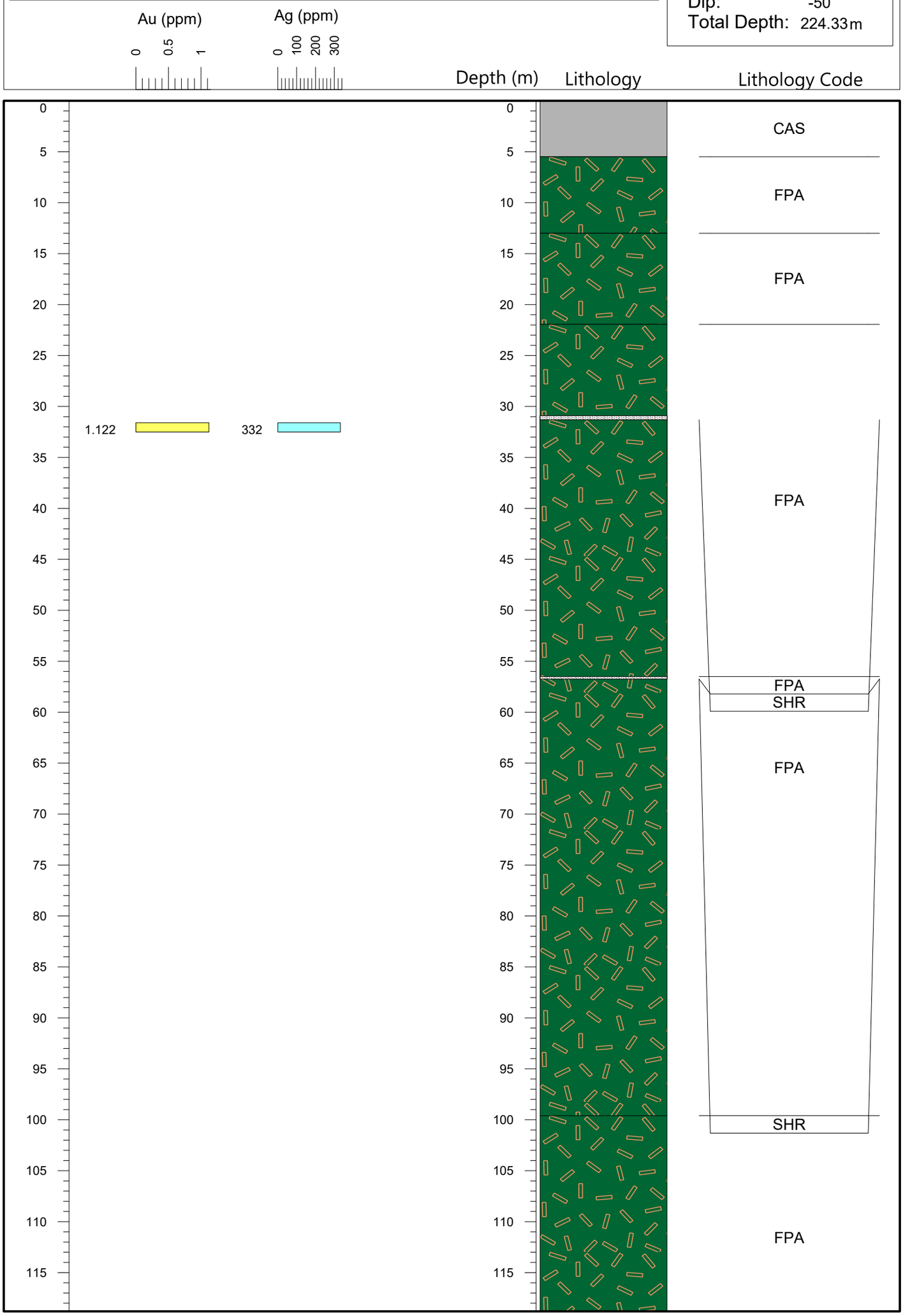

PPM Phoenix Precious Metals Corp.

Lawyers Au-Ag Project

Zone: Cliff Creek North

Drillhole: CC15-11

PPM Phoenix Precious Metals Corp.

Lawyers Au-Ag Project

Toodoggone Region, North-Central B.C.

Drillhole: CC15-11

Cliff Creek North Zone

Northing:	6355576
Easting:	607479
Elevation:	1811 m
Azimuth:	75
Dip:	-50
Total Depth:	224.33 m

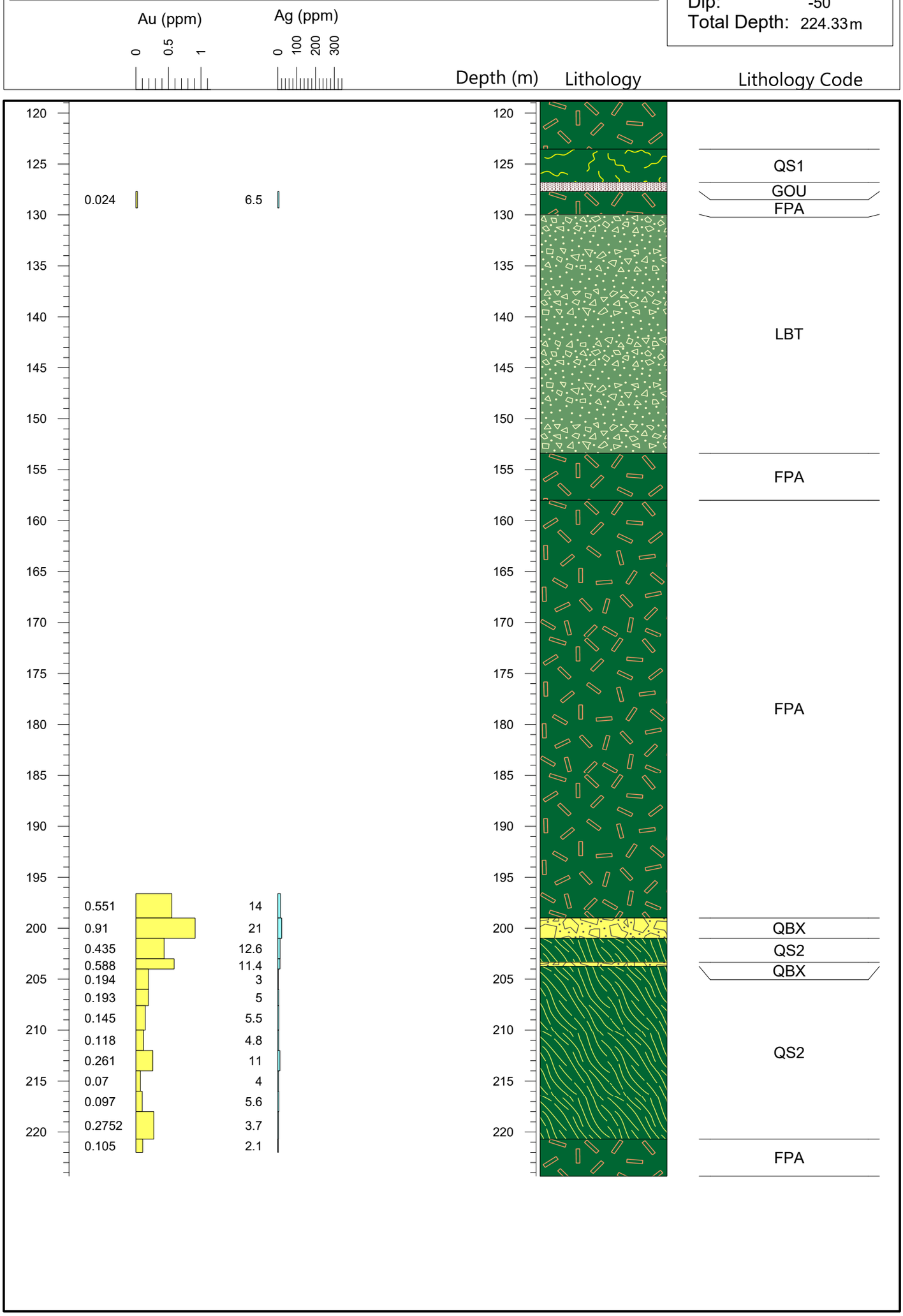

PPM Phoenix Precious Metals Corp.

Lawyers Au-Ag Project

Toodoggone Region, North-Central B.C.

Drillhole: CC15-12

Cliff Creek North Zone

Northing:	6355539
Easting:	607492
Elevation:	1816 m
Azimuth:	75
Dip:	-50
Total Depth:	225.61 m



PPM Phoenix Precious Metals Corp.

Lawyers Au-Ag Project

Zone: Cliff Creek North

Drillhole: CC15-12

PPM Phoenix Precious Metals Corp.

Lawyers Au-Ag Project

Toodoggone Region, North-Central B.C.

Drillhole: CC15-12

Cliff Creek North Zone

Northing:	6355539
Easting:	607492
Elevation:	1816 m
Azimuth:	75
Dip:	-50
Total Depth:	225.61 m

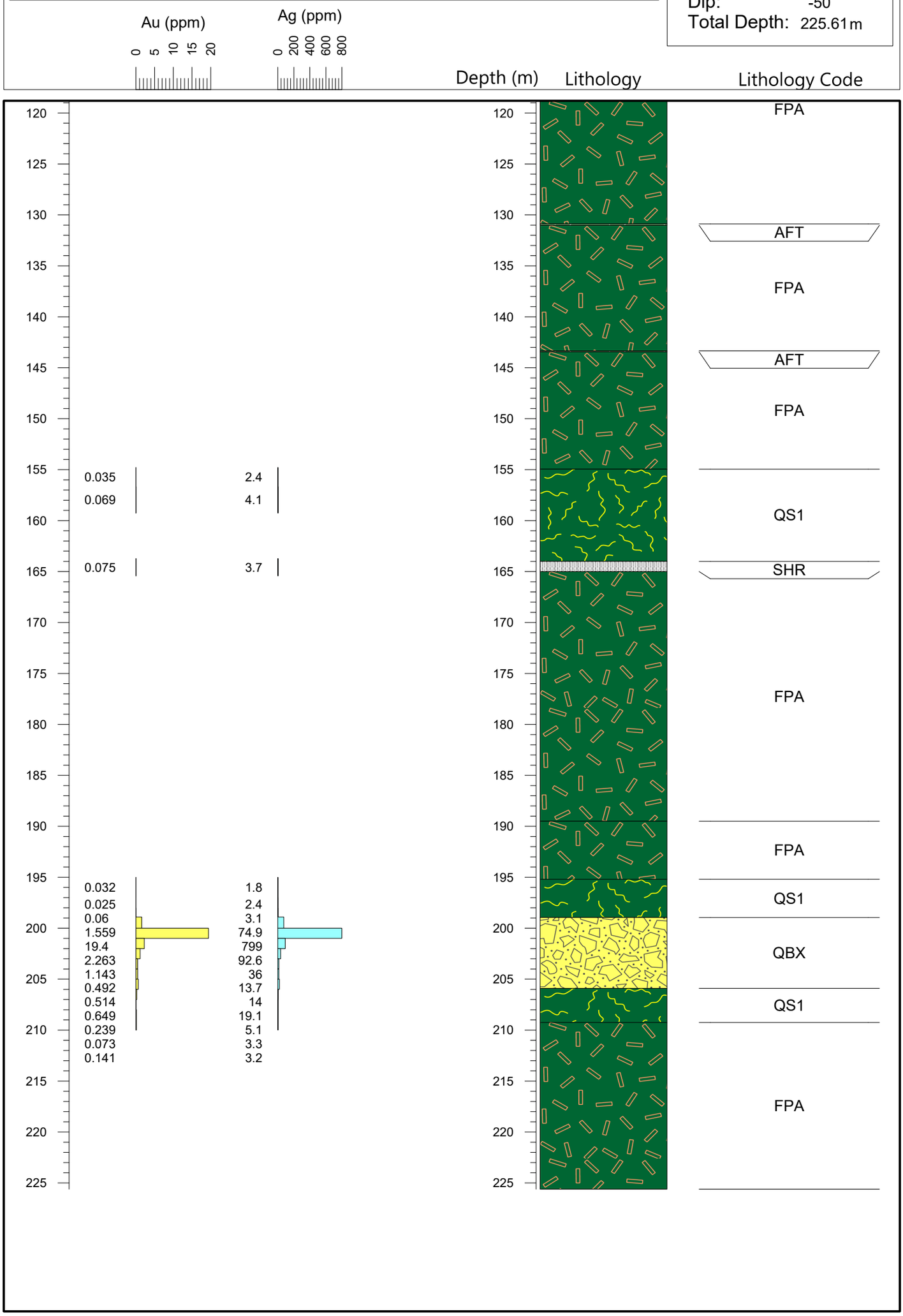

PPM Phoenix Precious Metals Corp.

Lawyers Au-Ag Project

Zone: **Cliff Creek North**

Drillhole: **CC15-12**

PPM Phoenix Precious Metals Corp.

Lawyers Au-Ag Project

Toodoggone Region, North-Central B.C.

Drillhole: CC15-13

Cliff Creek North Zone

Northing:	6355597
Easting:	607430
Elevation:	1802 m
Azimuth:	75
Dip:	-58
Total Depth:	322.56 m

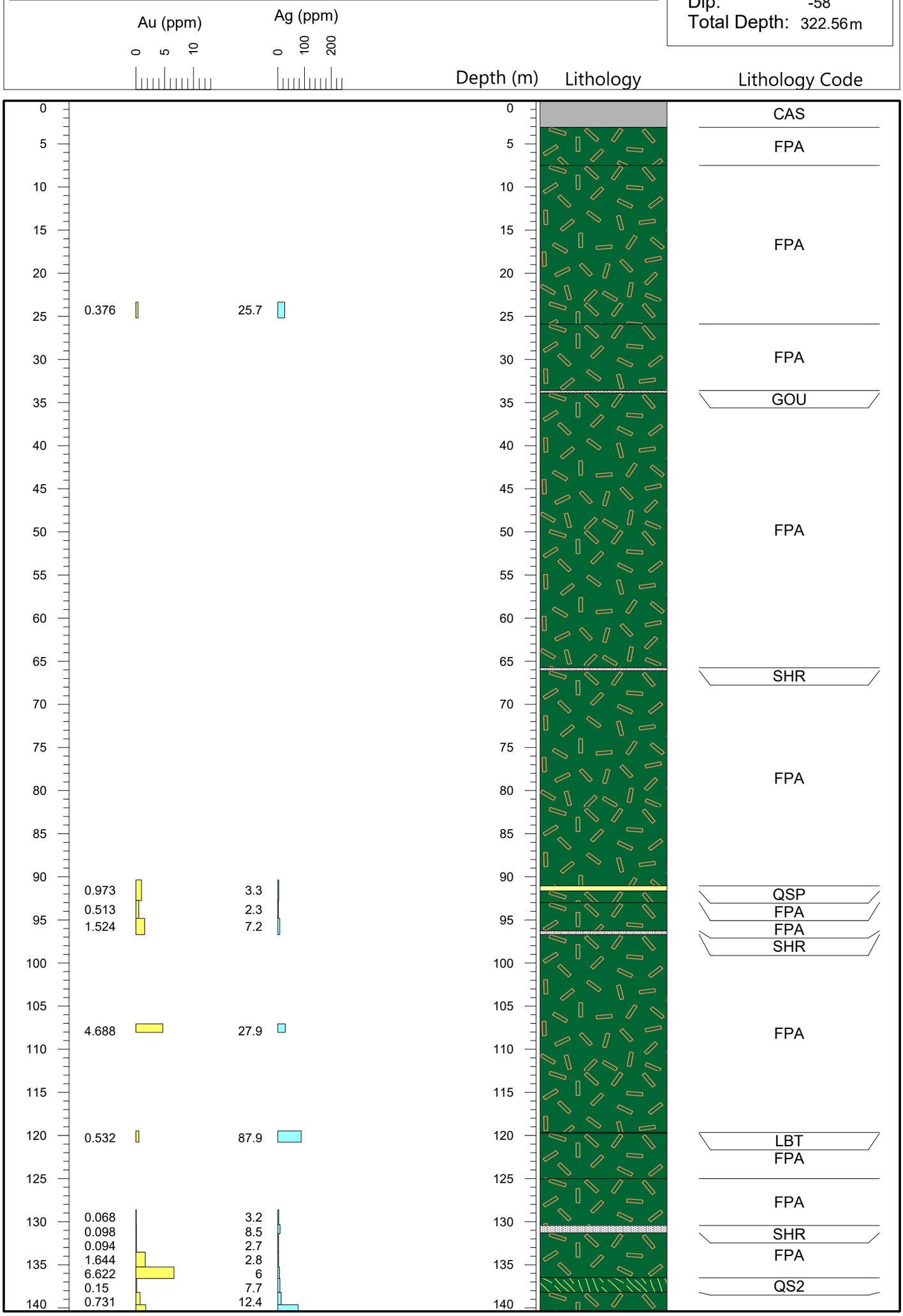

PPM Phoenix Precious Metals Corp.

Lawyers Au-Ag Project

Zone: **Cliff Creek North**

Drillhole: **CC15-13**

PPM Phoenix Precious Metals Corp.

Lawyers Au-Ag Project

Toodoggone Region, North-Central B.C.

Drillhole: CC15-13

Cliff Creek North Zone

Northing:	6355597
Easting:	607430
Elevation:	1802 m
Azimuth:	75
Dip:	-58
Total Depth:	322.56 m

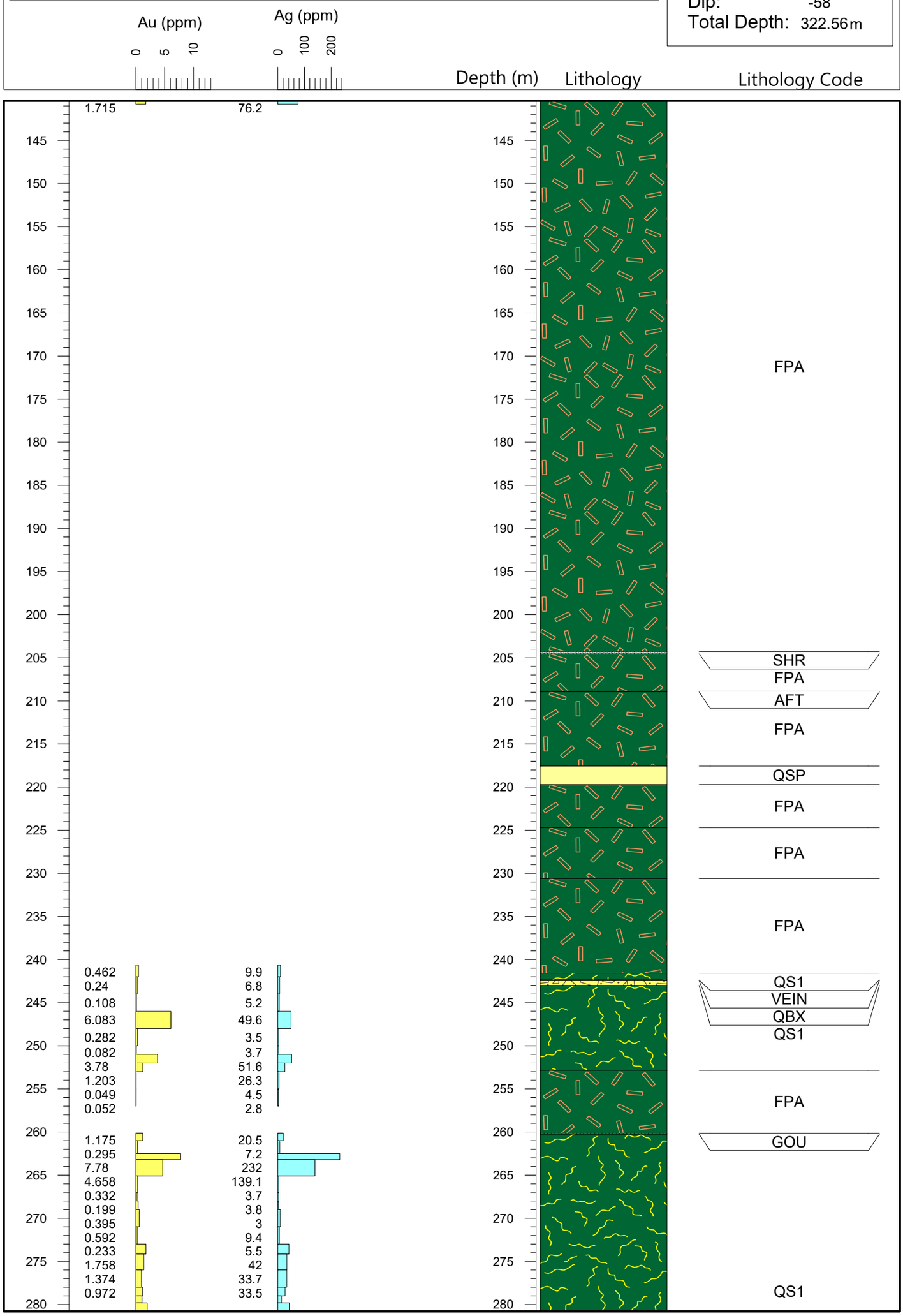

PPM Phoenix Precious Metals Corp.

Lawyers Au-Ag Project

Zone: Cliff Creek North

Drillhole: CC15-13

PPM Phoenix Precious Metals Corp.

Lawyers Au-Ag Project

Toodoggone Region, North-Central B.C.

Drillhole: CC15-13

Cliff Creek North Zone

Northing:	6355597
Easting:	607430
Elevation:	1802 m
Azimuth:	75
Dip:	-58
Total Depth:	322.56 m

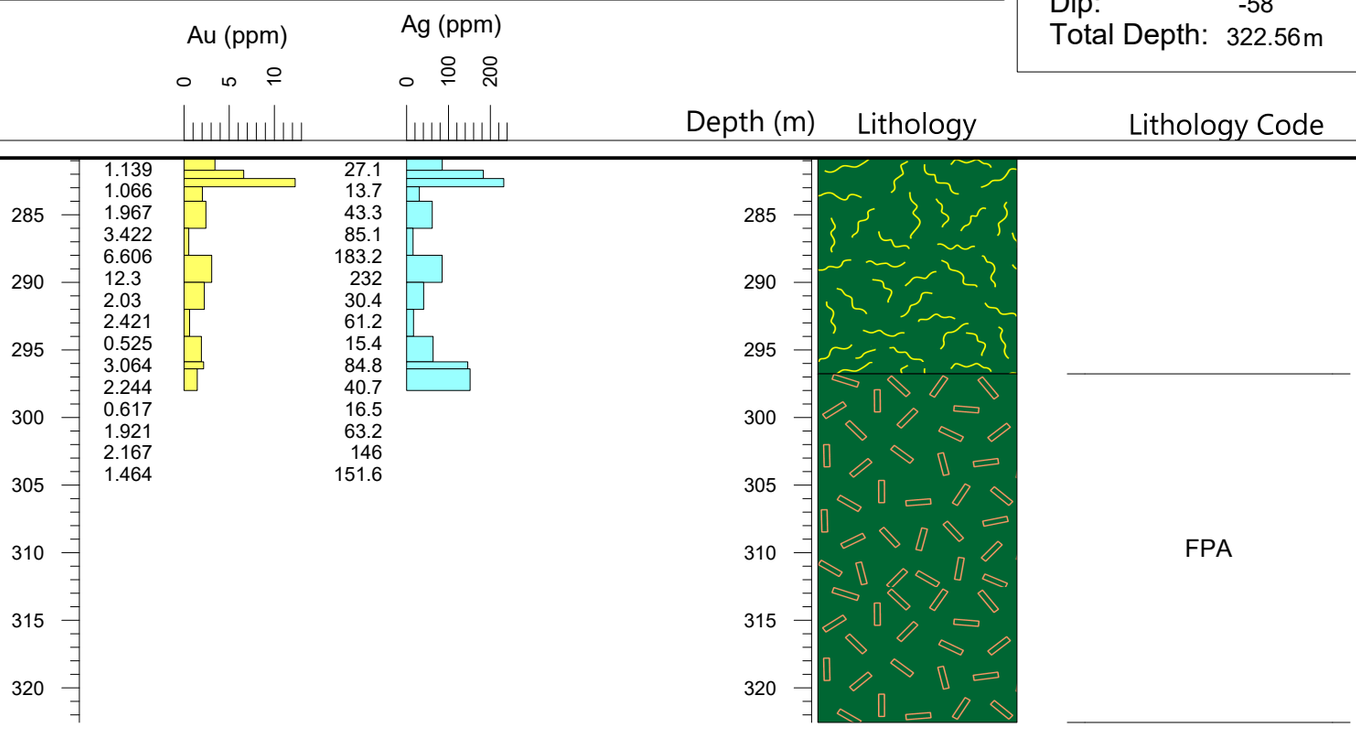

PPM Phoenix Precious Metals Corp.

Lawyers Au-Ag Project

Toodoggone Region, North-Central B.C.

Drillhole: CC15-14

Cliff Creek North Zone

Northing:	6355637
Easting:	607407
Elevation:	1797 m
Azimuth:	75
Dip:	-58
Total Depth:	316.38 m

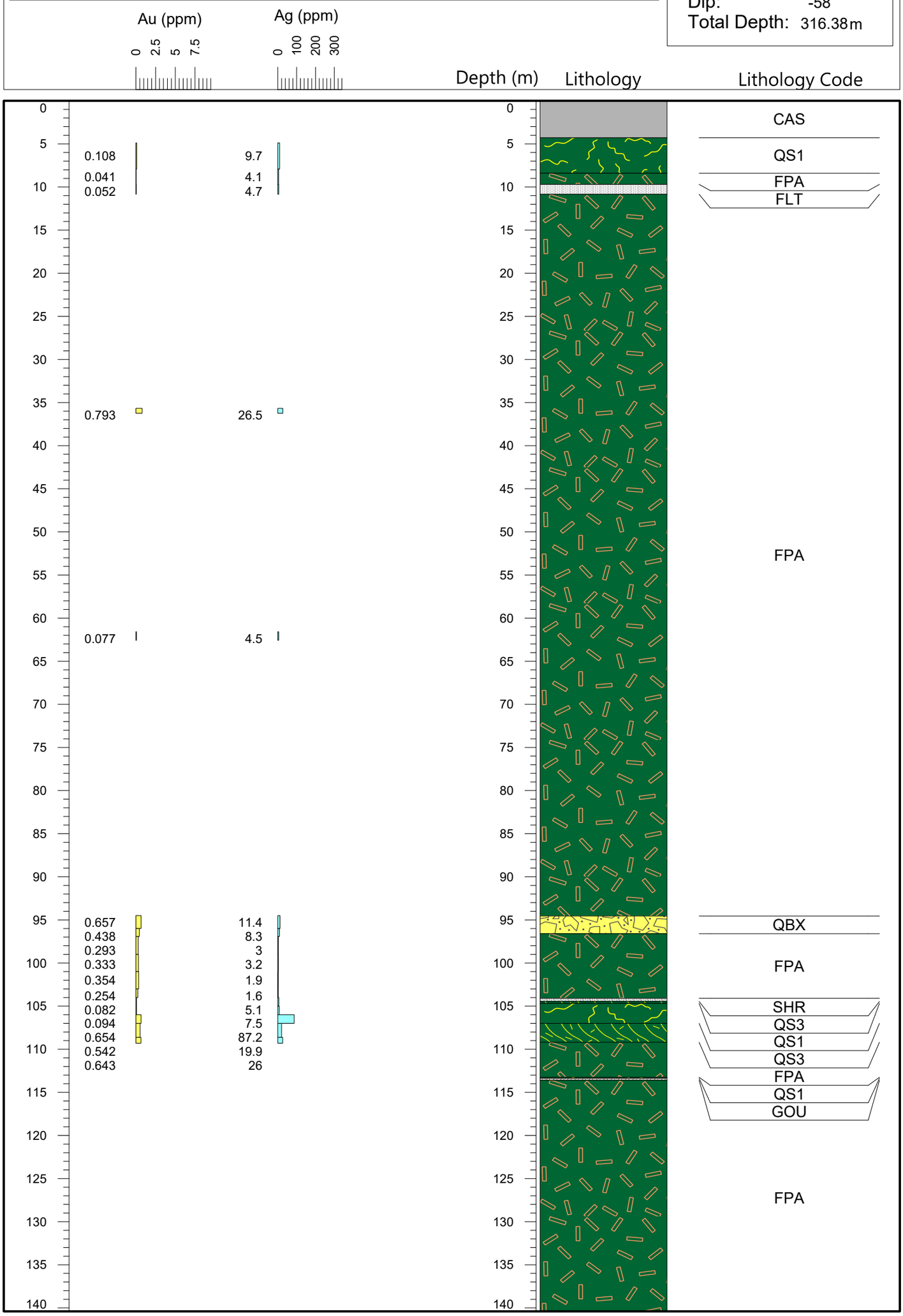

PPM Phoenix Precious Metals Corp.

Lawyers Au-Ag Project

Zone: **Cliff Creek North**

Drillhole: **CC15-14**

PPM Phoenix Precious Metals Corp.

Lawyers Au-Ag Project

Toodoggone Region, North-Central B.C.

Drillhole: CC15-14

Cliff Creek North Zone

Northing:	6355637
Easting:	607407
Elevation:	1797 m
Azimuth:	75
Dip:	-58
Total Depth:	316.38 m

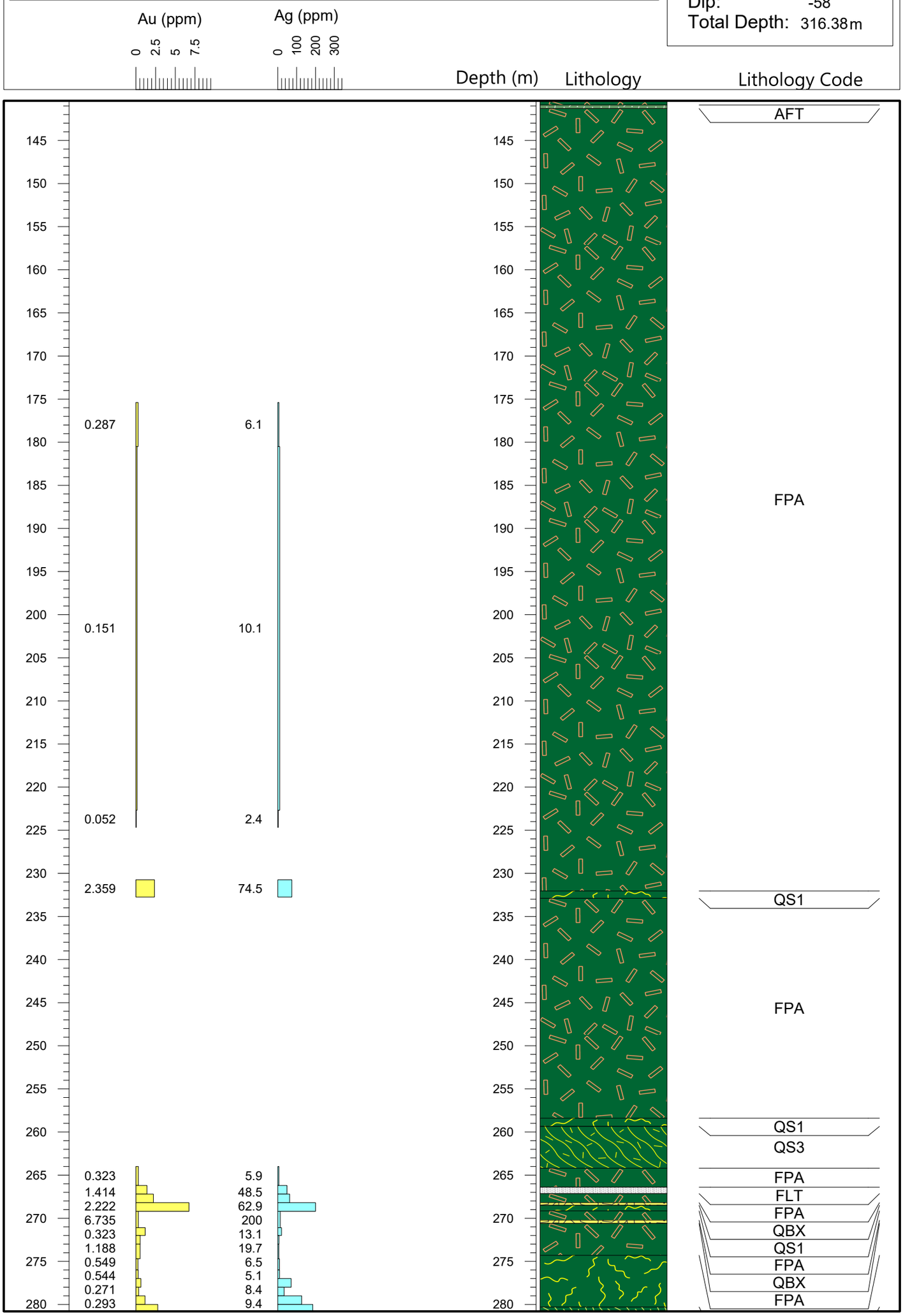

PPM Phoenix Precious Metals Corp.

Lawyers Au-Ag Project

Zone: **Cliff Creek North**

Drillhole: **CC15-14**

PPM Phoenix Precious Metals Corp.

Lawyers Au-Ag Project

Toodoggone Region, North-Central B.C.

Drillhole: CC15-14

Cliff Creek North Zone

Northing:	6355637
Easting:	607407
Elevation:	1797 m
Azimuth:	75
Dip:	-58
Total Depth:	316.38 m

Depth (m)	Au (ppm)	Ag (ppm)
	0.638	70.7
	0.353	33.4
285	1.163	126.8
	2.78	185.5
	1.797	244
290	1.081	58.4
	3.355	329
	0.778	116.5
295	1.581	157.5
	0.786	92.1
	0.815	85.9
300	0.118	4.5
	0.068	3.4
	0.234	3.7
305	0.203	5.4
	0.13	2.5
	0.124	4.3
310	0.064	5
	0.086	3.6
	0.104	3.3
315	0.371	8.6
	0.16	5.2
	0.195	6.6
	2.984	75.4
	9.459	300
	3.876	127.1
	0.015	1.4

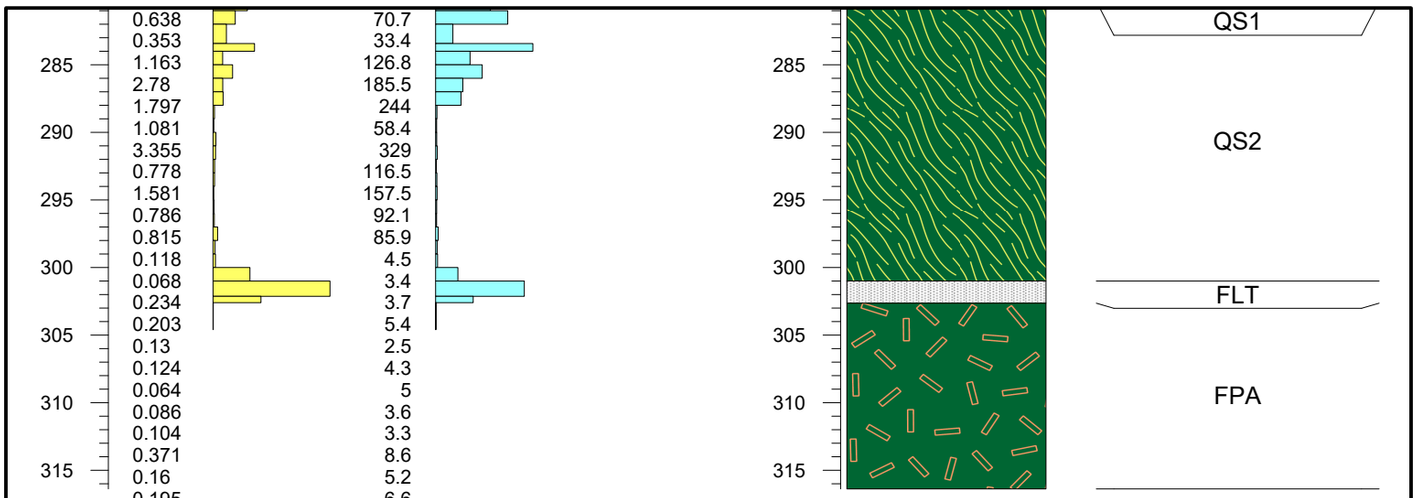

PPM Phoenix Precious Metals Corp.

Lawyers Au-Ag Project

Toodoggone Region, North-Central B.C.

Drillhole: CC15-15

Cliff Creek North Zone

Northing:	6355563
Easting:	607444
Elevation:	1809 m
Azimuth:	75
Dip:	-61
Total Depth:	327.05 m

Au (ppm)	Ag (ppm)
0.814	4.1
0.077	4.7
2.003	29.7
0.51	10.5
0.312	20.7
1.515	10.5
0.223	2
0.025	2.2
0.037	2.5
0.105	8
6.626	191
0.228	5.9
0.086	7.1
0.093	12.9
0.278	8.8
0.024	1.8
0.014	2.1
2.764	173.4
0.063	13.8
0.413	11.7
0.025	1.7
0.311	64.9
1.028	107.8



PPM Phoenix Precious Metals Corp.

Lawyers Au-Ag Project

Zone: Cliff Creek North

Drillhole: CC15-15

PPM Phoenix Precious Metals Corp.

Lawyers Au-Ag Project

Toodoggone Region, North-Central B.C.

Drillhole: CC15-15

Cliff Creek North Zone

Northing:	6355563
Easting:	607444
Elevation:	1809 m
Azimuth:	75
Dip:	-61
Total Depth:	327.05 m

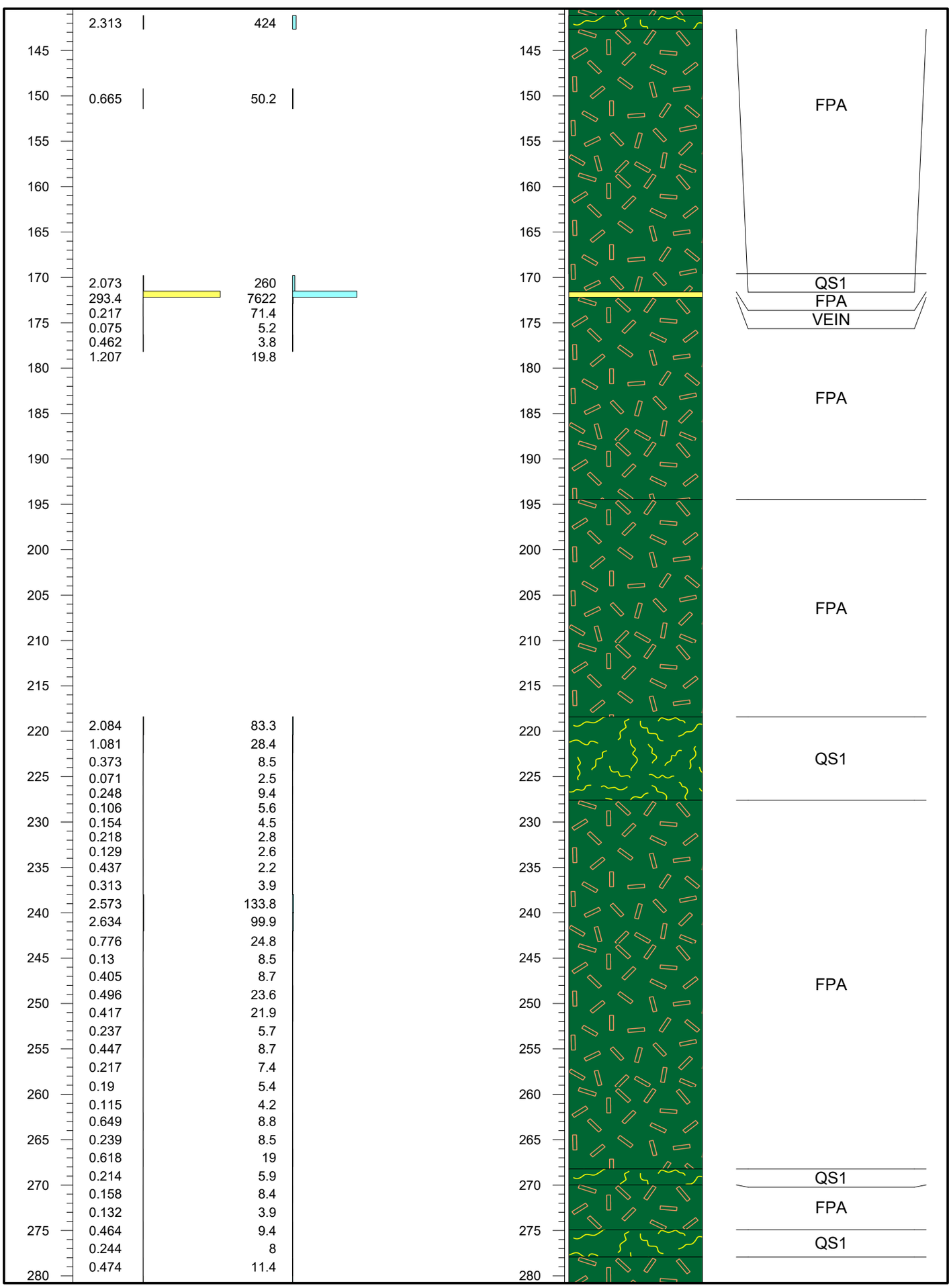

PPM Phoenix Precious Metals Corp.

Lawyers Au-Ag Project

Zone: **Cliff Creek North**

Drillhole: **CC15-15**

PPM Phoenix Precious Metals Corp.

Lawyers Au-Ag Project

Toodoggone Region, North-Central B.C.

Drillhole: CC15-15

Cliff Creek North Zone

Northing:	6355563
Easting:	607444
Elevation:	1809 m
Azimuth:	75
Dip:	-61
Total Depth:	327.05 m

Depth (m)	Au (ppm)	Ag (ppm)
285	0.858	13.3
	0.134	4.6
	0.93	28.5
	0.298	7.3
	6.079	25.3
290	0.237	7.7
	0.212	6.8
295	0.217	6
	1.694	63.6
300		
305	0.302	21.3
310		
315		
320		
325		

Au (ppm): 0, 100, 200, 300

Ag (ppm): 0, 2000, 4000, 6000, 8000

Lithology



Lithology Code

FPA

FLT

FPA

FPA

PPM Phoenix Precious Metals Corp.

Lawyers Au-Ag Project

Toodoggone Region, North-Central B.C.

Drillhole: CC15-16

Cliff Creek North Zone

Northing:	6355604
Easting:	607537
Elevation:	1817 m
Azimuth:	70
Dip:	-50
Total Depth:	152.7 m

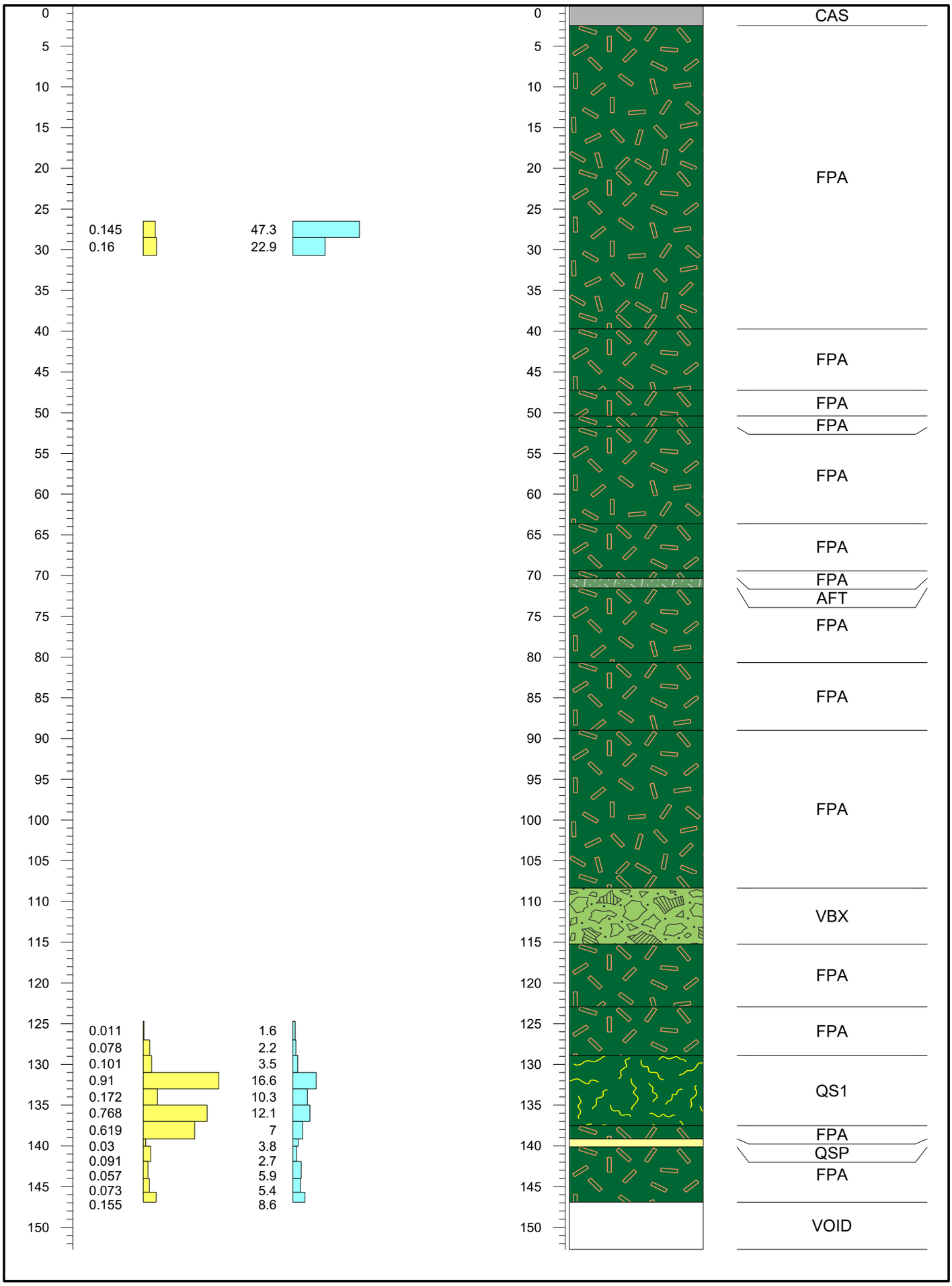

PPM Phoenix Precious Metals Corp.

Lawyers Au-Ag Project

Zone: Cliff Creek North

Drillhole: CC15-16

PPM Phoenix Precious Metals Corp.

Lawyers Au-Ag Project

Toodoggone Region, North-Central B.C.

Drillhole: CC15-17

Cliff Creek North Zone

Northing:	6355576
Easting:	607587
Elevation:	1819 m
Azimuth:	75
Dip:	-50
Total Depth:	118.26 m



PPM Phoenix Precious Metals Corp.

Lawyers Au-Ag Project

Toodoggone Region, North-Central B.C.

Drillhole: CC15-18

Cliff Creek North Zone

Northing:	6355775
Easting:	607614
Elevation:	1792 m
Azimuth:	77
Dip:	-50
Total Depth:	60.35 m

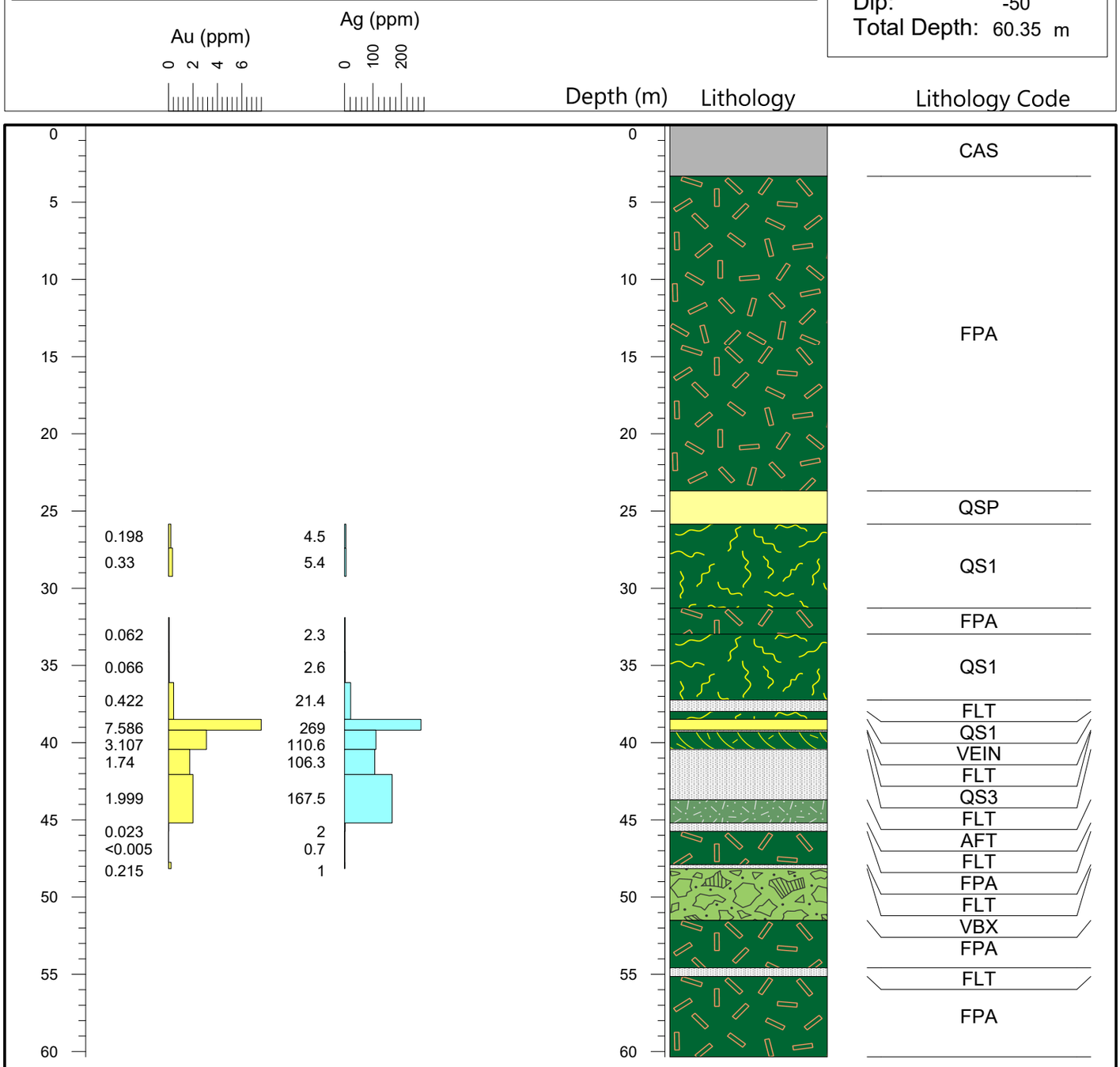

PPM Phoenix Precious Metals Corp.

Lawyers Au-Ag Project

Zone: Cliff Creek North

Drillhole: CC15-18

PPM Phoenix Precious Metals Corp.

Lawyers Au-Ag Project

Toodoggone Region, North-Central B.C.

Drillhole: CC15-19

Cliff Creek North Zone

Northing:	6355774
Easting:	607614
Elevation:	1792 m
Azimuth:	81
Dip:	-65
Total Depth:	69.49 m

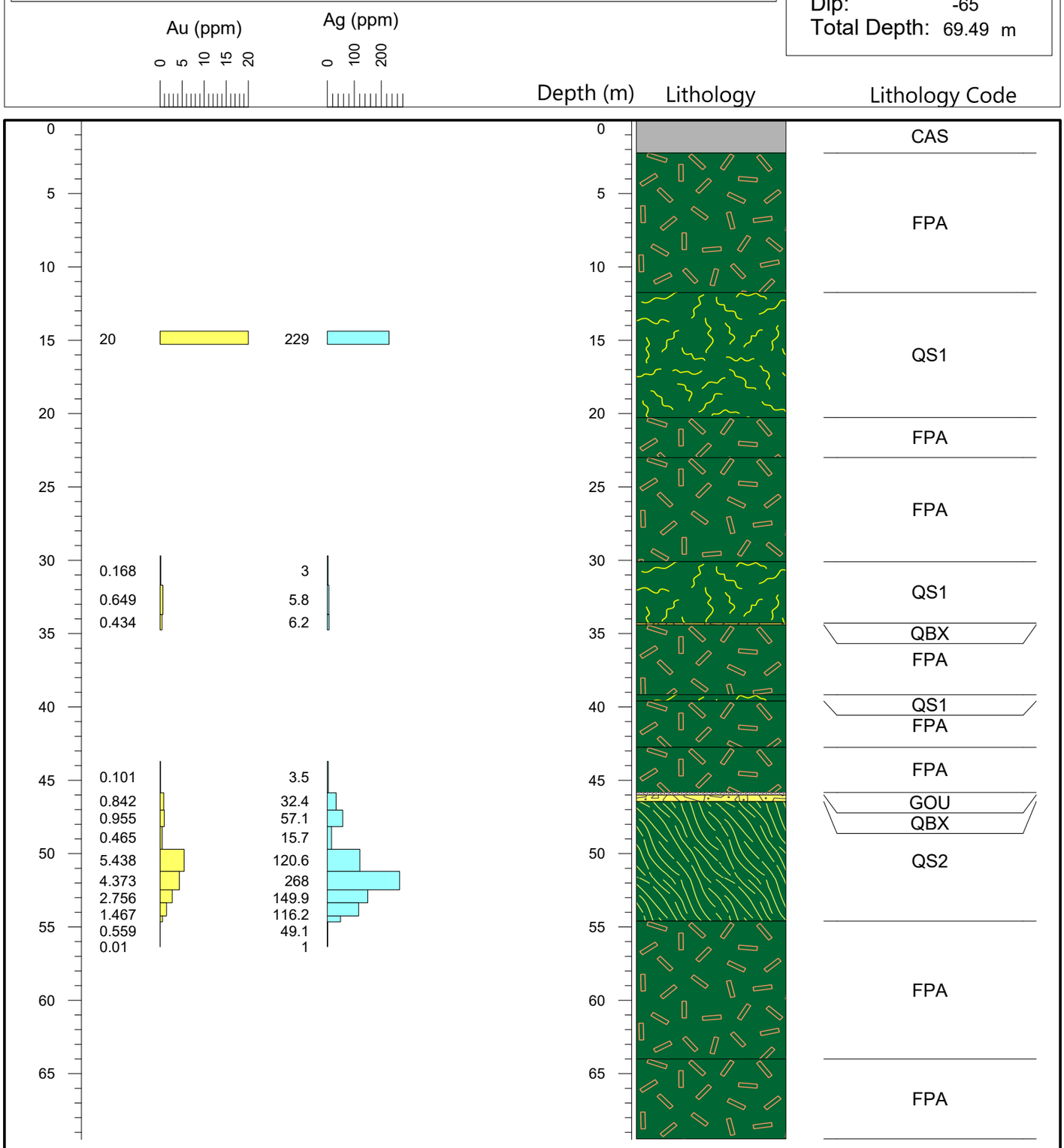

PPM Phoenix Precious Metals Corp.

Lawyers Au-Ag Project

Toodoggone Region, North-Central B.C.

Drillhole: DR15-01

Duke's Ridge Zone

Northing:	6355298
Easting:	608343
Elevation:	1821 m
Azimuth:	210
Dip:	-51
Total Depth:	134.72 m

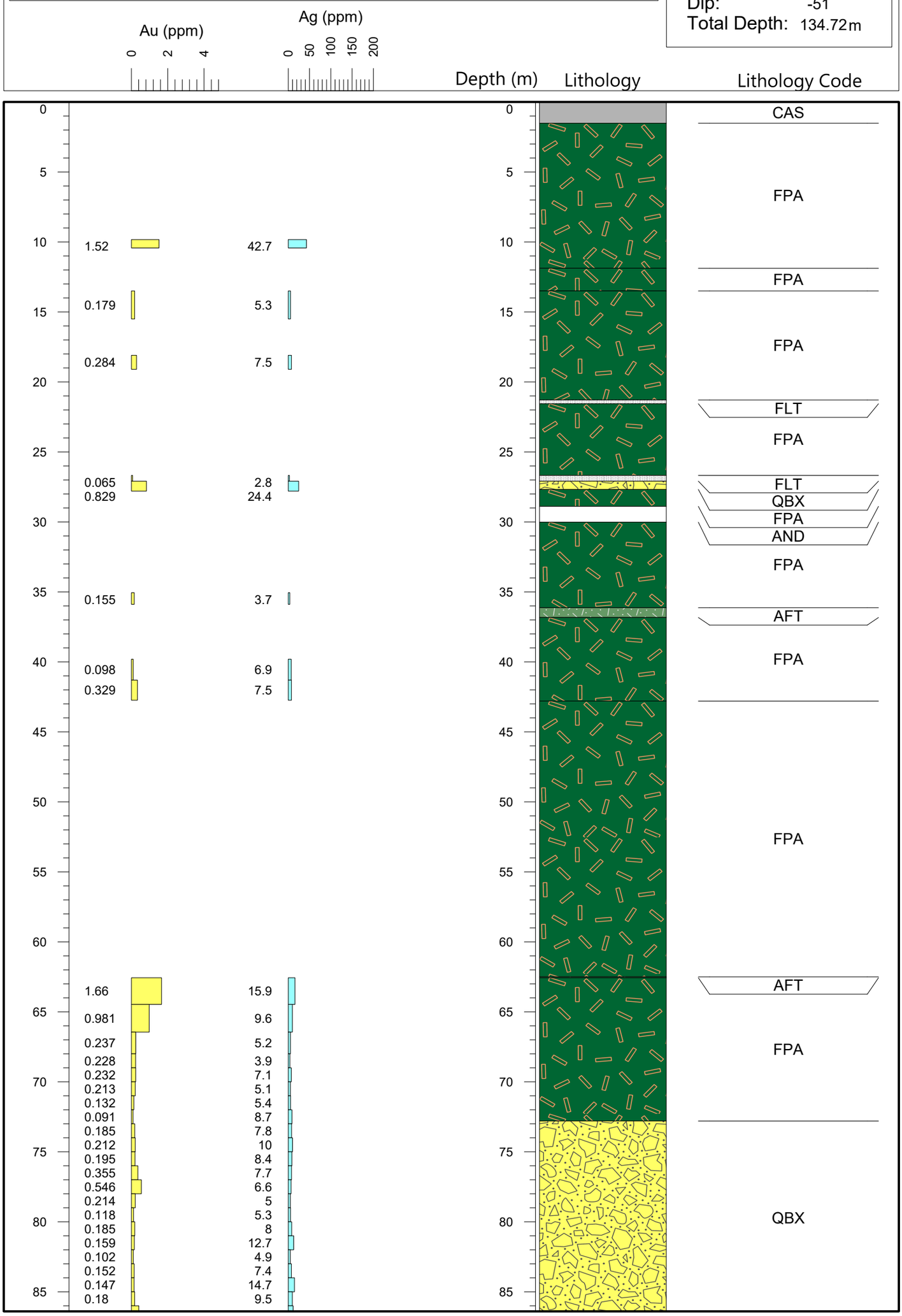

PPM Phoenix Precious Metals Corp.

Lawyers Au-Ag Project

Zone: **Duke's Ridge**

Drillhole: **DR15-01**

PPM Phoenix Precious Metals Corp.

Lawyers Au-Ag Project

Toodoggone Region, North-Central B.C.

Drillhole: DR15-01

Duke's Ridge Zone

Northing:	6355298
Easting:	608343
Elevation:	1821 m
Azimuth:	210
Dip:	-51
Total Depth:	134.72 m

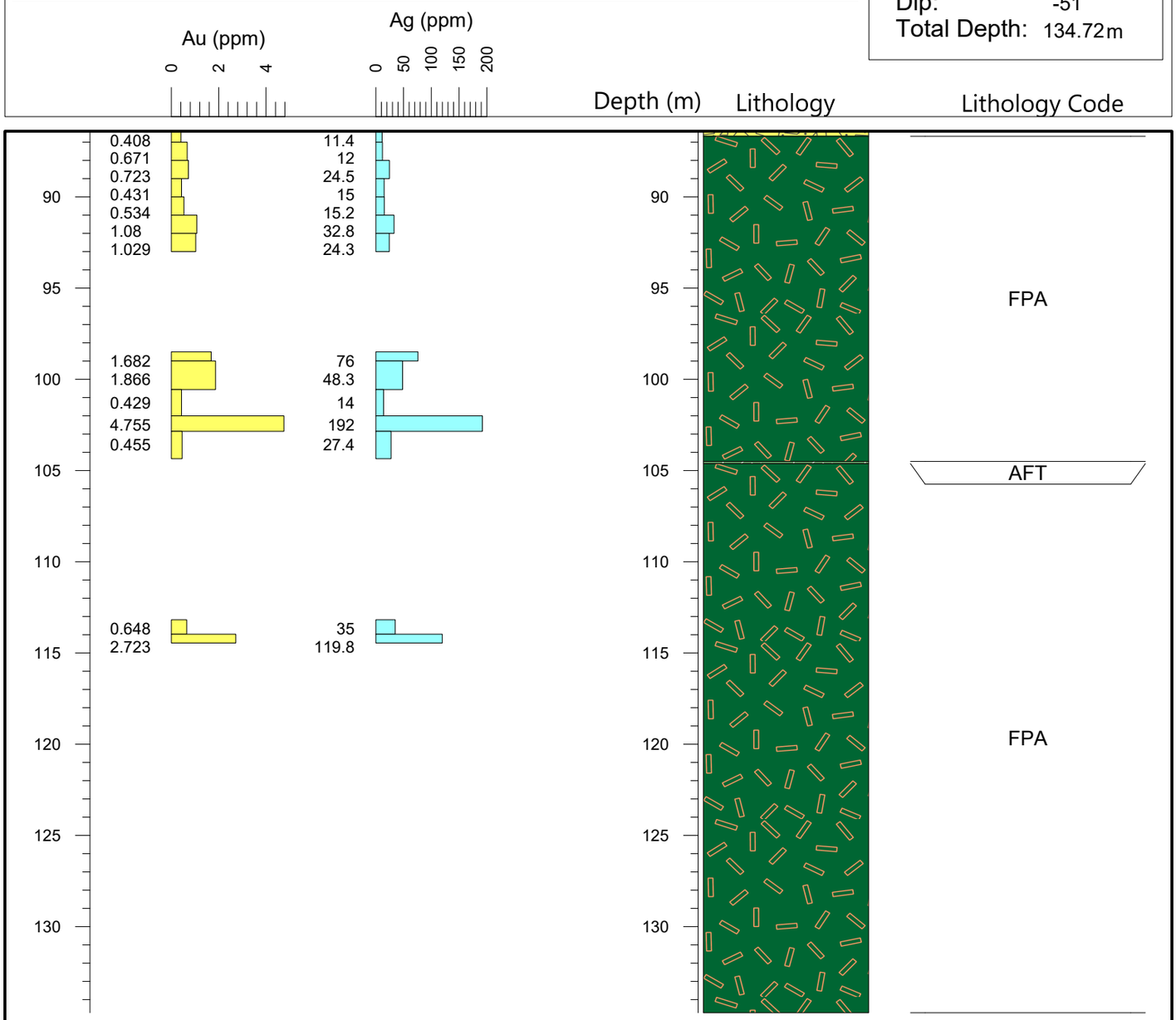

PPM Phoenix Precious Metals Corp.

Lawyers Au-Ag Project

Toodoggone Region, North-Central B.C.

Drillhole: DR15-02

Duke's Ridge Zone

Northing:	6355259
Easting:	608360
Elevation:	1822 m
Azimuth:	200
Dip:	-50
Total Depth:	112.17 m



PPM Phoenix Precious Metals Corp.

Lawyers Au-Ag Project

Zone: Duke's Ridge

Drillhole: DR15-02

PPM Phoenix Precious Metals Corp.

Lawyers Au-Ag Project

Toodoggone Region, North-Central B.C.

Drillhole: DR15-02

Duke's Ridge Zone

Northing:	6355259
Easting:	608360
Elevation:	1822 m
Azimuth:	200
Dip:	-50
Total Depth:	112.17 m

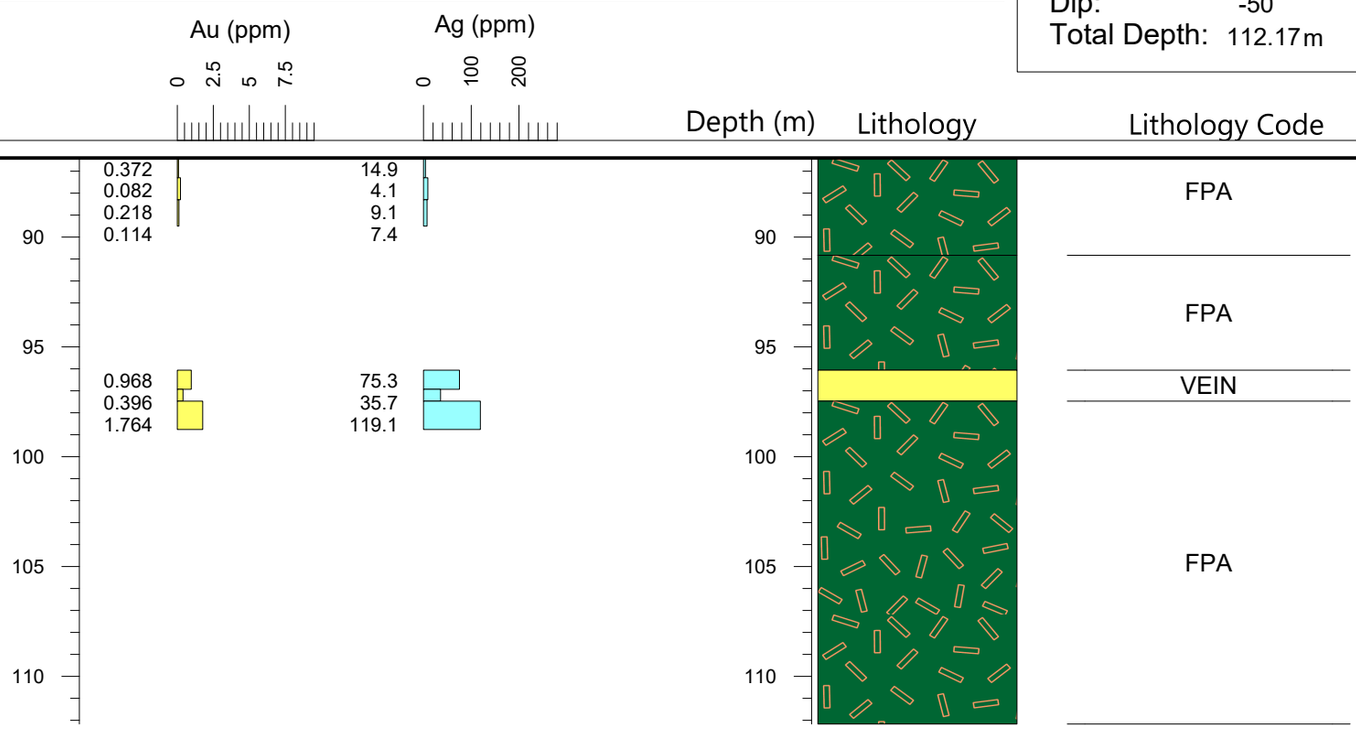

PPM Phoenix Precious Metals Corp.

Lawyers Au-Ag Project

Toodoggone Region, North-Central B.C.

Drillhole: DR15-03

Duke's Ridge Zone

Northing:	6355275
Easting:	608303
Elevation:	1829 m
Azimuth:	200
Dip:	-50
Total Depth:	127.41 m

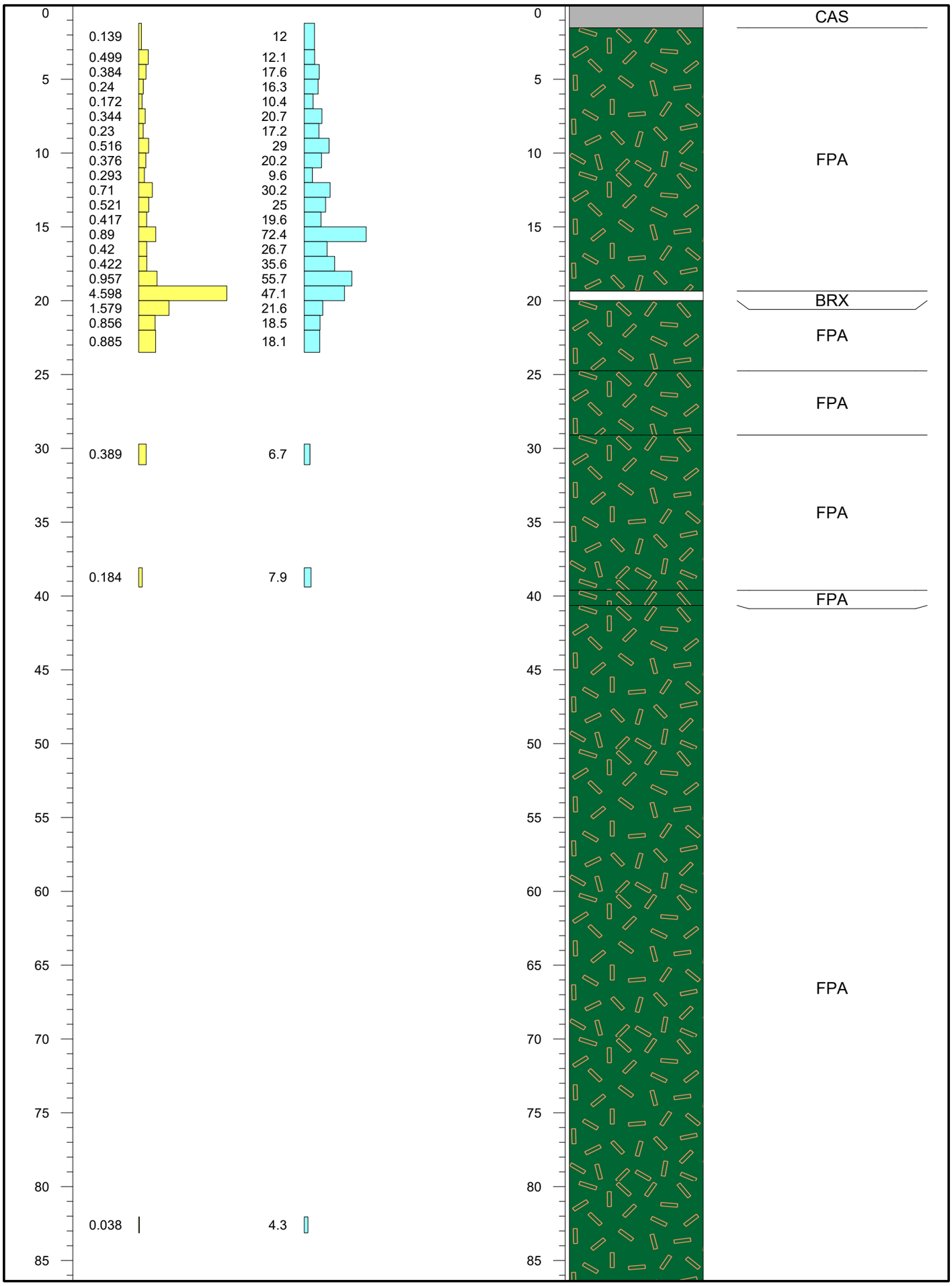

PPM Phoenix Precious Metals Corp.

Lawyers Au-Ag Project

Zone: **Duke's Ridge**

Drillhole: **DR15-03**

PPM Phoenix Precious Metals Corp.

Lawyers Au-Ag Project

Toodoggone Region, North-Central B.C.

Drillhole: DR15-03

Duke's Ridge Zone

Northing:	6355275
Easting:	608303
Elevation:	1829 m
Azimuth:	200
Dip:	-50
Total Depth:	127.41 m



PPM Phoenix Precious Metals Corp.

Lawyers Au-Ag Project

Zone: **Duke's Ridge**

Drillhole: **DR15-03**

PPM Phoenix Precious Metals Corp.

Lawyers Au-Ag Project

Toodoggone Region, North-Central B.C.

Drillhole: DR15-04

Duke's Ridge Zone

Northing:	6355276
Easting:	608303
Elevation:	1829 m
Azimuth:	200
Dip:	-65
Total Depth:	63.4 m

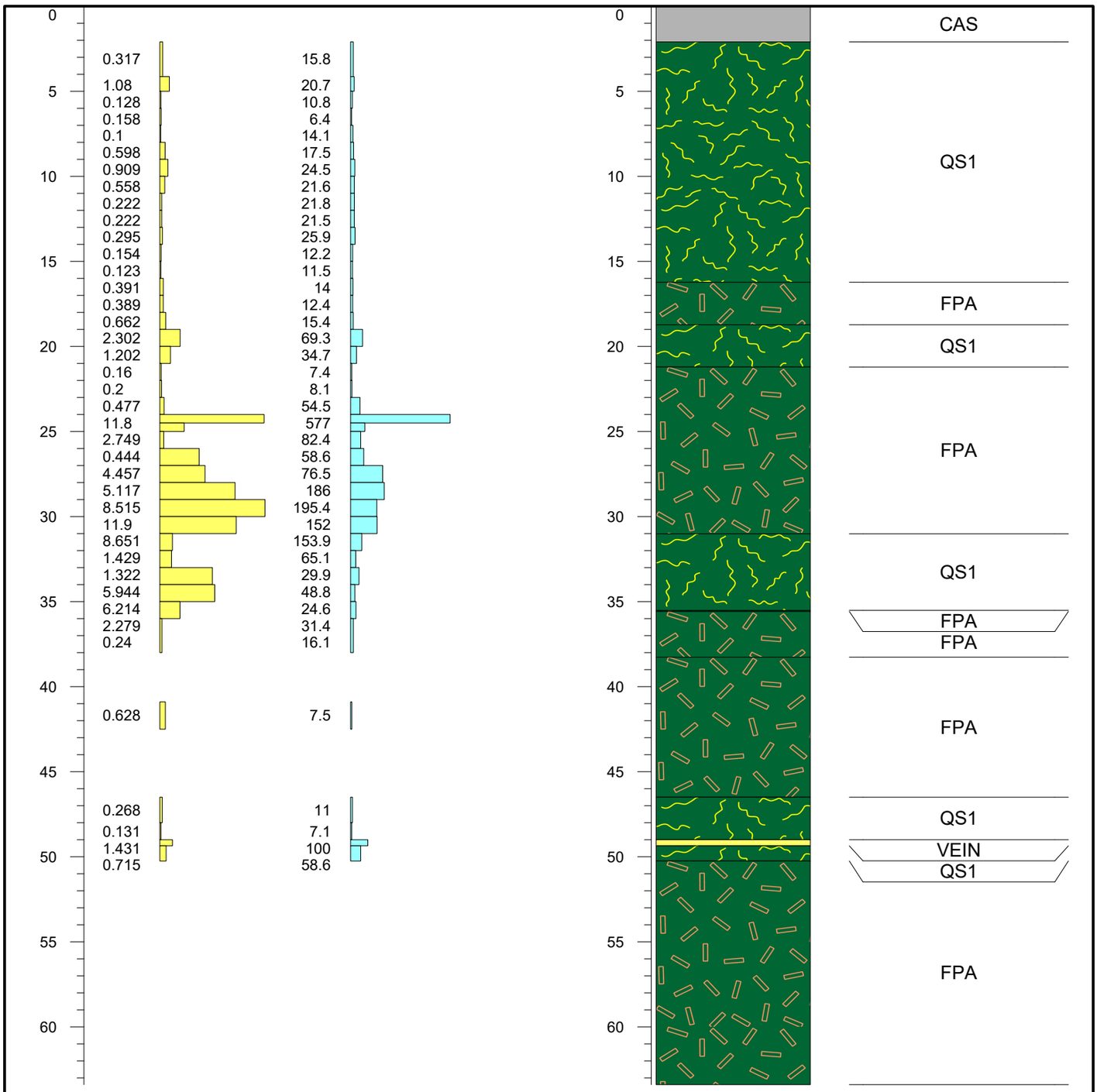

PPM Phoenix Precious Metals Corp.

Lawyers Au-Ag Project

Zone: **Duke's Ridge**

Drillhole: **DR15-04**

PPM Phoenix Precious Metals Corp.

Lawyers Au-Ag Project

Toodoggone Region, North-Central B.C.

Drillhole: DR15-05

Duke's Ridge Zone

Northing:	6355261
Easting:	608329
Elevation:	1835 m
Azimuth:	200
Dip:	-50
Total Depth:	69.49 m



PPM Phoenix Precious Metals Corp.

Lawyers Au-Ag Project

Zone: **Duke's Ridge**

Drillhole: **DR15-05**

PPM Phoenix Precious Metals Corp.

Lawyers Au-Ag Project

Toodoggone Region, North-Central B.C.

Drillhole: DR15-06

Duke's Ridge Zone

Northing:	6355237
Easting:	608482
Elevation:	1825 m
Azimuth:	225
Dip:	-50
Total Depth:	158.19 m

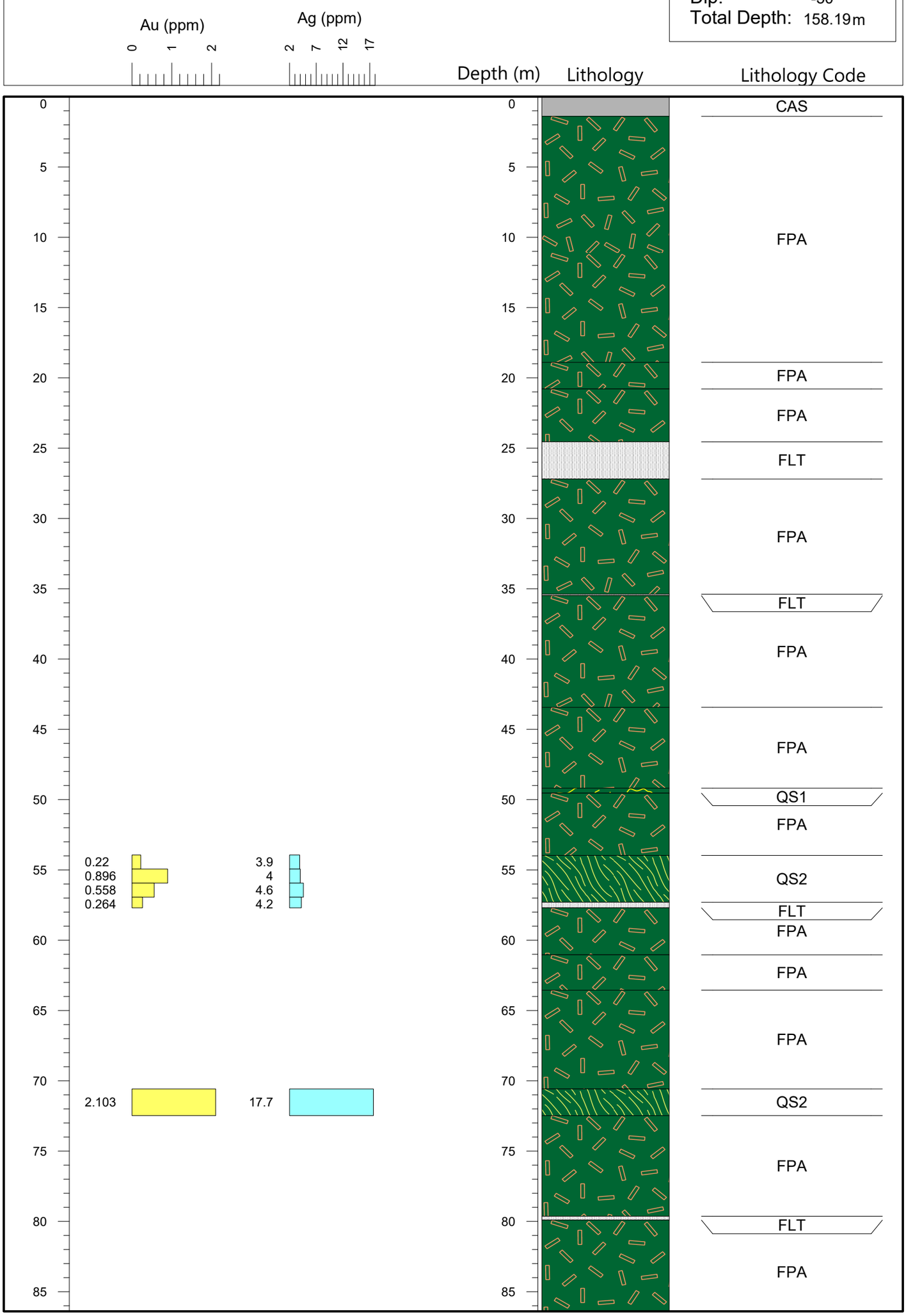

PPM Phoenix Precious Metals Corp.

Lawyers Au-Ag Project

Zone: **Duke's Ridge**

Drillhole: **DR15-06**

PPM Phoenix Precious Metals Corp.

Lawyers Au-Ag Project

Toodoggone Region, North-Central B.C.

Drillhole: DR15-06

Duke's Ridge Zone

Northing:	6355237
Easting:	608482
Elevation:	1825 m
Azimuth:	225
Dip:	-50
Total Depth:	158.19 m

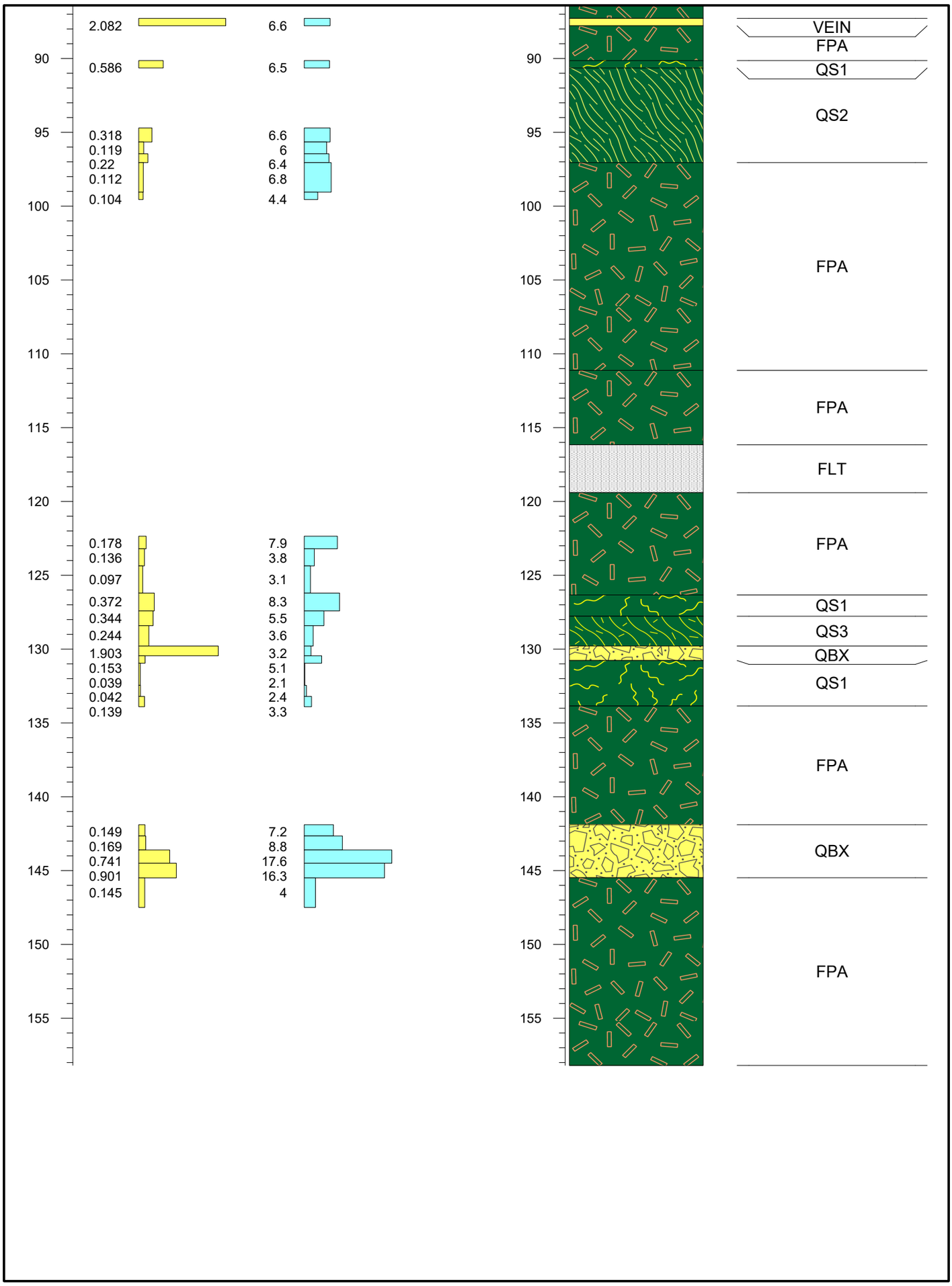

PPM Phoenix Precious Metals Corp.

Lawyers Au-Ag Project

Zone: **Duke's Ridge**

Drillhole: **DR15-06**

PPM Phoenix Precious Metals Corp.

Lawyers Au-Ag Project

Toodoggone Region, North-Central B.C.

Drillhole: DR15-07

Duke's Ridge Zone

Northing:	6355348
Easting:	608121
Elevation:	1842 m
Azimuth:	20
Dip:	-50
Total Depth:	54.25 m



PPM Phoenix Precious Metals Corp.

Lawyers Au-Ag Project

Zone: **Duke's Ridge**

Drillhole: **DR15-07**

APPENDIX D

TABULATED 2015 ANALYTICAL RESULTS FOR GOLD AND SILVER

Drillhole ID	From(m)	To(m)	Au (ppm)	Ag (ppm)	Cu (ppm)	Pb (ppm)	Zn (ppm)	Sample ID
CC15-01	29.65	31.00	0.016	0.4	14.9	18.6	69	20501
CC15-01	31.00	33.00	0.063	3.0	90.2	25.6	78	20502
CC15-01	33.00	34.83	0.022	0.7	9.8	16.3	74	20503
CC15-01	34.83	36.87	0.013	1.6	156.4	16.6	81	20504
CC15-01	36.87	39.01	0.006	0.2	5.5	12.4	70	20505
CC15-01	39.01	41.45	<0.005	0.2	7.5	13.1	74	20506
CC15-01	41.45	43.59	<0.005	<0.1	3.4	14.7	76	20507
CC15-01	43.59	45.00	<0.005	0.1	5.3	13.9	78	20508
CC15-01	45.00	47.00	<0.005	<0.1	3.3	13.4	82	20509
CC15-01	47.00	48.35	0.007	0.3	11.7	13.9	85	20510
CC15-01	48.35	50.00	<0.005	<0.1	3.3	12.8	79	20511
CC15-01	50.00	52.00	<0.005	<0.1	3.4	11.2	78	20512
CC15-01	52.00	54.00	0.006	0.3	6.5	12.9	74	20513
CC15-01	54.00	55.00	<0.005	0.2	9.5	10.1	80	20514
CC15-01	55.00	56.00	0.014	0.7	28.7	10.2	72	20515
CC15-01	56.00	57.30	0.006	0.3	6.5	10.5	70	20516
CC15-01	57.30	59.00	0.005	0.8	103.0	10.8	68	20517
CC15-01	59.00	60.00	0.009	2.0	119.8	10.8	66	20518
CC15-01	60.00	61.00	0.022	0.9	5.9	10.7	72	20519
CC15-01	61.00	61.87	0.107	1.3	10.0	11.6	73	20520
CC15-02	4.40	6.00	0.160	35.1	38.7	10.0	82	20527
CC15-02	6.00	8.00	0.170	11.9	28.7	14.8	75	20528
CC15-02	8.00	10.00	0.009	1.7	17.7	10.2	80	20529
CC15-02	10.00	12.00	0.007	1.2	6.8	10.9	72	20530
CC15-02	12.00	14.00	<0.005	0.5	7.6	10.1	74	20531
CC15-02	14.00	16.00	0.006	0.4	10.6	8.6	77	20532
CC15-02	16.00	17.50	0.005	0.5	9.5	8.8	72	20534
CC15-02	17.50	19.50	0.027	1.1	9.7	10.5	74	20535
CC15-02	19.50	21.00	0.185	2.7	10.9	12.8	77	20536
CC15-02	21.00	23.00	0.073	2.3	26.7	11.6	74	20537
CC15-02	23.00	25.00	0.027	2.9	16.2	13.6	73	20538
CC15-02	25.00	27.00	0.015	1.1	6.1	12.5	78	20539
CC15-02	27.00	29.00	<0.005	0.2	6.5	9.1	67	(20540+541)/2
CC15-02	29.00	31.00	<0.005	0.2	4.3	9.1	68	20542
CC15-02	40.00	42.00	0.009	0.7	4.1	10.6	61	20543
CC15-02	66.00	68.00	0.010	0.6	6.1	12.5	73	20544
CC15-02	68.00	70.00	0.022	0.7	9.9	10.5	67	20545

Drillhole ID	From(m)	To(m)	Au (ppm)	Ag (ppm)	Cu (ppm)	Pb (ppm)	Zn (ppm)	Sample ID
CC15-02	70.00	72.00	0.008	0.6	17.1	10.1	70	20546
CC15-02	72.00	74.00	<0.005	0.1	2.3	9.4	67	20547
CC15-02	74.00	76.00	0.007	0.6	3.1	10.7	77	20549
CC15-02	76.00	78.64	0.007	1.0	12.6	10.1	77	20550
CC15-03	31.00	33.00	0.079	3.4	23.2	8.8	73	20551
CC15-03	33.00	35.00	0.099	13.7	19.8	16.4	70	20552
CC15-03	35.00	37.00	0.049	2.6	26.5	8.5	76	20553
CC15-03	37.00	39.00	0.051	2.1	18.3	8.6	85	20554
CC15-03	39.00	41.06	0.246	3.9	26.9	10.5	73	20555
CC15-03	73.70	75.61	0.073	1.9	16.0	13.1	56	20556
CC15-03	81.38	82.53	0.180	2.9	137.7	16.9	59	20557
CC15-03	82.53	84.20	0.047	1.5	18.5	8.1	59	20558
CC15-03	133.20	134.00	0.165	2.1	8.2	38.8	72	20559
CC15-03	134.00	136.00	0.114	1.1	16.4	32.5	92	20560
CC15-03	136.00	138.00	0.061	1.6	18.3	32.6	101	20561
CC15-03	138.00	140.00	0.149	4.8	12.2	18.1	70	20562
CC15-03	140.00	142.00	0.275	6.9	15.7	20.6	69	20563
CC15-03	142.00	144.00	0.200	6.5	11.2	18.9	60	20564
CC15-03	144.00	146.00	0.046	3.1	7.4	16.2	53	20565
CC15-03	146.00	148.00	0.047	2.0	7.4	13.7	65	20566
CC15-03	148.00	150.00	0.200	4.0	28.3	10.9	84	20567
CC15-03	150.00	152.00	0.500	23.2	51.5	53.2	96	20568
CC15-03	152.00	154.00	0.336	3.0	11.1	16.3	83	20569
CC15-03	154.00	156.00	0.215	3.1	15.6	16.6	90	20572
CC15-03	156.00	157.00	0.174	7.0	5.9	16.8	57	20573
CC15-03	157.00	158.00	0.288	10.6	7.1	18.1	65	20574
CC15-03	158.00	158.80	0.201	7.8	10.5	19.9	85	20575
CC15-03	159.30	159.98	0.067	2.9	47.8	18.1	69	20576
CC15-03	162.50	163.55	0.189	11.3	27.0	21.0	76	20577
CC15-03	164.02	164.94	0.934	24.4	34.7	37.0	88	20578
CC15-04	9.60	11.00	0.033	2.7	37.0	27.9	106	20580
CC15-04	49.00	51.00	0.090	5.3	63.9	8.5	85	20581
CC15-04	51.00	53.20	0.075	3.9	39.2	11.6	96	20582
CC15-04	91.00	93.00	0.782	8.5	45.1	12.6	87	20583
CC15-04	93.00	95.00	0.171	7.3	30.8	22.2	97	20584
CC15-04	95.00	97.00	0.145	5.8	33.8	11.0	82	20585
CC15-04	97.00	99.00	0.049	1.2	27.2	7.9	94	20587

Drillhole ID	From(m)	To(m)	Au (ppm)	Ag (ppm)	Cu (ppm)	Pb (ppm)	Zn (ppm)	Sample ID
CC15-04	99.00	101.00	0.057	1.4	23.1	8.7	94	20588
CC15-04	101.00	102.30	0.024	1.2	21.3	9.5	96	20589
CC15-04	102.30	104.50	0.006	0.6	16.1	11.5	84	20590
CC15-04	104.50	106.00	0.091	2.7	18.7	11.9	73	20591
CC15-04	106.00	107.00	0.135	1.6	30.8	9.6	78	20592
CC15-04	107.00	109.00	0.198	2.6	14.7	13.3	73	(20593+594)2
CC15-04	109.00	110.50	0.137	3.0	13.2	16.5	77	20595
CC15-04	110.50	112.50	0.088	3.8	32.5	19.2	75	20596
CC15-04	143.00	144.00	0.017	1.2	14.8	48.4	121	20597
CC15-04	144.00	146.00	<0.005	0.5	18.2	32.0	92	20598
CC15-04	146.00	147.00	0.005	0.8	26.7	44.8	119	20599
CC15-04	147.00	149.00	<0.005	0.7	12.3	28.1	113	20600
CC15-04	199.80	201.30	0.143	14.9	37.3	37.2	98	20602
CC15-04	201.30	203.00	0.066	3.9	28.8	53.3	117	20603
CC15-04	229.00	230.00	1.731	67.1	16.9	60.3	101	20604
CC15-04	244.07	246.00	7.542	13.3	17.2	17.9	96	20605
CC15-04	246.00	248.00	1.256	33.8	39.5	52.8	113	20606
CC15-04	248.00	250.00	1.403	16.9	75.9	77.2	134	20607
CC15-04	250.00	252.00	0.197	6.1	36.3	43.4	142	20608
CC15-04	252.00	254.00	0.257	5.6	52.6	52.3	120	20610
CC15-04	254.00	256.00	0.798	12.2	37.5	71.8	123	20611
CC15-04	256.00	258.00	2.261	28.6	12.5	71.6	108	20612
CC15-04	258.00	260.00	0.519	12.3	19.9	59.2	125	20613
CC15-04	260.00	262.00	0.122	8.0	34.3	102.9	330	20614
CC15-04	262.00	264.00	0.164	3.2	10.7	62.4	146	(20615+616)/2
CC15-04	264.00	266.00	0.117	3.9	30.2	193.3	300	20617
CC15-04	266.00	268.00	0.323	3.6	46.1	126.8	268	20618
CC15-04	268.00	269.96	0.214	3.0	72.0	89.7	204	20619
CC15-04	269.96	272.00	0.499	7.1	76.9	161.5	274	20620
CC15-04	272.00	273.37	0.083	3.2	11.8	33.9	91	20621
CC15-04	273.37	275.00	1.130	23.8	33.6	98.9	153	20622
CC15-04	275.00	277.00	0.210	14.9	19.5	76.7	176	20624
CC15-04	277.00	279.00	0.405	37.4	19.5	159.2	255	20625
CC15-04	279.00	280.80	0.878	25.8	128.8	501.3	978	20626
CC15-04	280.80	283.00	0.427	13.6	39.7	121.7	215	20627
CC15-04	283.00	285.00	5.177	316.0	291.4	886.9	1604	20628
CC15-04	285.00	287.00	2.349	141.7	102.3	244.0	374	20629

Drillhole ID	From(m)	To(m)	Au (ppm)	Ag (ppm)	Cu (ppm)	Pb (ppm)	Zn (ppm)	Sample ID
CC15-04	287.00	289.00	0.058	2.9	34.4	45.3	149	20631
CC15-04	289.00	291.00	0.839	14.0	28.8	161.1	336	20632
CC15-04	291.00	293.00	0.151	4.1	33.2	249.3	429	20633
CC15-04	293.00	295.00	0.316	5.0	22.0	124.3	240	20634
CC15-04	295.00	297.00	0.326	8.6	65.3	369.0	527	20635
CC15-04	297.00	299.00	0.103	2.6	10.9	84.2	95	20636
CC15-04	306.03	308.00	0.103	6.4	30.0	126.4	206	(20637+638)/2
CC15-04	308.00	310.00	0.039	4.1	24.6	80.0	118	20639
CC15-04	310.00	312.00	0.008	0.5	9.2	22.7	100	20640
CC15-04	312.00	314.00	0.066	3.3	51.2	69.9	123	20641
CC15-04	314.00	316.00	0.023	2.9	36.0	161.1	204	20642
CC15-04	316.00	318.00	0.017	1.1	15.7	41.5	86	20643
CC15-04	318.00	320.00	0.018	1.7	13.9	20.6	100	20644
CC15-04	320.00	322.00	0.035	3.0	21.1	68.6	148	20646
CC15-04	322.00	324.00	0.014	1.1	15.2	18.3	97	20647
CC15-04	324.00	325.61	0.010	0.7	15.5	26.2	92	20648
CC15-04	354.00	355.50	0.008	1.0	22.8	11.0	71	20649
CC15-05	2.50	5.50	0.146	4.9	32.8	16.3	119	20651
CC15-05	5.50	7.40	0.248	27.8	29.6	50.9	84	20652
CC15-05	7.40	9.50	0.199	19.8	54.8	54.1	170	20653
CC15-05	9.50	11.60	1.929	362.0	110.9	121.0	656	20654
CC15-05	11.60	13.15	0.150	14.0	126.2	135.6	141	20655
CC15-05	13.15	15.00	0.834	81.5	92.1	214.0	452	20656
CC15-05	15.00	16.75	0.392	65.8	38.8	514.9	807	20658
CC15-05	16.75	17.70	1.864	81.0	63.9	171.8	485	20659
CC15-05	17.70	18.70	0.187	16.2	30.6	90.6	244	20660
CC15-05	18.70	19.30	3.840	337.0	106.6	195.3	222	20661
CC15-05	19.30	21.00	0.436	15.0	14.3	22.0	179	20662
CC15-05	21.00	23.00	0.218	5.7	29.4	31.2	139	20663
CC15-05	23.00	25.00	0.054	7.2	26.0	28.1	95	(20664+665)/2
CC15-05	25.00	27.00	0.074	1.4	22.4	9.2	86	20666
CC15-05	27.00	29.00	0.074	7.8	21.3	23.9	94	20667
CC15-05	29.00	31.00	0.124	12.0	15.0	46.3	107	20668
CC15-05	31.00	33.00	0.023	3.3	19.0	23.0	77	20669
CC15-05	33.00	35.00	0.010	1.9	18.9	12.5	100	20670
CC15-05	77.00	78.00	0.018	2.4	19.1	31.1	107	20671
CC15-05	124.70	126.89	0.319	11.5	51.8	44.2	115	20673

Drillhole ID	From(m)	To(m)	Au (ppm)	Ag (ppm)	Cu (ppm)	Pb (ppm)	Zn (ppm)	Sample ID
CC15-05	208.24	209.30	1.390	4.1	21.8	73.5	66	20674
CC15-05	215.00	217.00	2.535	32.2	27.0	59.1	85	20675
CC15-05	217.00	219.00	5.145	13.9	51.3	372.6	401	20676
CC15-05	137.30	138.00	0.019	2.8	14.5	26.9	57	20677
CC15-05	138.00	140.00	0.300	9.4	33.0	39.5	121	20678
CC15-05	140.00	142.00	0.436	34.2	34.6	117.3	198	20679
CC15-05	142.00	144.00	0.118	13.9	10.8	26.4	75	20681
CC15-05	144.00	146.00	0.079	3.7	5.9	12.6	83	20682
CC15-05	219.00	221.00	1.771	8.4	37.4	61.7	212	20683
CC15-05	221.00	223.00	2.016	23.6	33.6	33.8	197	20684
CC15-05	223.00	225.00	0.462	27.3	22.9	51.4	146	20685
CC15-05	225.00	227.00	0.355	14.1	21.0	25.6	79	(20686+687)/2
CC15-05	227.00	229.00	0.679	33.1	34.4	14.4	84	20688
CC15-05	229.00	231.00	1.107	34.1	19.6	22.0	74	20689
CC15-05	231.00	233.00	0.506	26.6	12.6	21.1	48	20690
CC15-05	233.00	235.00	0.114	4.1	16.8	19.1	60	20691
CC15-05	235.00	237.00	0.081	1.9	33.6	18.7	67	20692
CC15-05	237.00	239.00	0.163	2.9	132.0	34.9	78	20693
CC15-05	239.00	240.24	0.418	7.8	76.9	37.9	104	20695
CC15-05	246.50	248.00	0.739	7.7	107.4	27.2	80	20696
CC15-05	248.00	250.00	0.237	4.0	23.0	30.4	91	20697
CC15-05	250.00	252.00	0.114	4.3	13.0	21.9	78	20698
CC15-05	252.00	254.00	0.111	4.5	15.7	17.5	78	20699
CC15-05	254.00	256.00	0.174	4.7	46.0	18.9	102	20700
CC15-05	256.00	258.00	0.248	3.3	19.1	20.1	101	20702
CC15-05	258.00	260.00	0.900	15.7	37.6	24.5	98	20703
CC15-05	260.00	261.60	2.471	85.2	24.1	41.3	117	20704
CC15-05	261.60	263.00	5.386	85.2	39.4	134.9	213	20705
CC15-05	263.00	264.00	7.554	117.8	31.1	149.5	220	20706
CC15-05	264.00	265.00	4.036	67.1	27.9	81.6	136	20707
CC15-05	265.00	266.00	1.612	28.0	21.0	63.3	130	(20708+709)/2
CC15-05	266.00	267.00	0.654	11.9	16.0	26.4	63	20710
CC15-05	267.00	268.00	1.327	22.8	34.4	26.4	96	20711
CC15-05	268.00	269.50	1.081	20.5	40.7	52.9	100	20712
CC15-05	269.50	271.00	0.723	13.0	123.3	59.8	113	20713
CC15-05	271.00	273.17	0.197	7.7	131.9	25.8	72	20714
CC15-05	278.05	279.24	7.095	201.0	52.4	131.8	213	20715

Drillhole ID	From(m)	To(m)	Au (ppm)	Ag (ppm)	Cu (ppm)	Pb (ppm)	Zn (ppm)	Sample ID
CC15-06	4.60	6.55	0.037	4.7	25.4	8.5	76	20717
CC15-06	6.55	8.50	0.022	3.5	20.3	6.8	90	20718
CC15-06	8.50	10.37	0.355	23.3	29.1	9.1	99	20719
CC15-06	10.37	12.50	22.7	659.0	41.8	136.5	89	20720
CC15-06	12.50	14.55	12.6	451.0	74.6	119.3	185	20721
CC15-06	14.55	16.75	2.719	101.8	17.7	66.8	99	20722
CC15-06	16.75	19.00	1.338	43.1	15.2	20.8	111	20724
CC15-06	19.00	21.00	0.320	14.7	8.1	13.6	85	20725
CC15-06	21.00	23.00	0.092	4.2	9.7	10.7	95	20726
CC15-06	23.00	25.00	0.334	7.2	10.1	11.8	99	20727
CC15-06	25.00	27.25	0.079	5.9	6.1	11.7	97	20728
CC15-06	37.78	40.00	0.084	5.3	21.5	17.0	36	20729
CC15-06	54.00	55.50	0.023	4.3	11.7	14.5	68	(20730+731)/2
CC15-06	55.50	57.00	0.058	4.8	11.5	14.2	91	20732
CC15-07	16.00	18.00	0.022	5.6	18.6	13.8	99	20735
CC15-07	18.00	20.00	0.008	2.5	21.8	8.4	117	20736
CC15-07	20.00	22.00	0.042	5.4	21.5	15.8	76	20737
CC15-07	22.00	24.00	0.408	17.4	31.1	17.9	199	20738
CC15-07	24.00	26.00	0.247	3.4	34.9	16.3	81	20739
CC15-07	35.70	38.00	0.088	5.2	14.5	30.3	87	20740
CC15-07	38.00	40.00	0.238	3.8	17.0	13.4	79	20741
CC15-07	40.00	42.00	0.181	3.2	23.5	16.1	83	20742
CC15-07	42.00	44.00	0.110	5.3	20.2	27.6	91	20743
CC15-07	44.00	46.00	0.154	4.1	42.3	20.8	91	20744
CC15-07	46.00	48.00	0.105	5.0	46.8	29.6	95	20745
CC15-07	48.00	50.00	0.183	7.4	30.1	33.7	89	20746
CC15-07	50.00	52.00	0.223	15.1	51.3	23.7	101	(20747+748)/2
CC15-07	52.00	53.50	0.159	7.0	89.6	17.6	77	20749
CC15-07	53.50	54.86	0.338	24.2	67.4	43	92	20750
CC15-07	59.44	60.20	15.7	622	112.6	103.4	97	20751
CC15-08	87.00	87.75	0.136	4.3	33.6	9.9	86	20754
CC15-08	87.75	89.00	0.297	6.6	30.4	11.7	96	20755
CC15-08	89.00	89.90	3.145	90.4	134.3	50.8	107	20756
CC15-08	89.90	90.45	6.901	200	244.8	146.3	90	20757
CC15-08	90.45	91.50	4.08	119	134.5	110.8	103	20758
CC15-08	91.50	92.50	11.1	357	168.1	236.5	230	20759
CC15-08	92.50	93.50	1.542	66.8	72.6	57.1	88	20760

Drillhole ID	From(m)	To(m)	Au (ppm)	Ag (ppm)	Cu (ppm)	Pb (ppm)	Zn (ppm)	Sample ID
CC15-08	93.50	84.15	0.867	56	101.3	59	98	20761
CC15-08	84.15	94.85	0.413	15.5	59.2	26.2	87	20762
CC15-08	94.85	96.00	0.102	7.1	49.2	15.1	85	20763
CC15-08	96.00	97.00	0.37	11.1	101.7	21	82	20764
CC15-08	97.00	98.00	0.329	8.5	72.5	18.7	83	20765
CC15-08	98.00	99.50	0.38	13.5	55.8	16.9	62	(20766+767)/2
CC15-08	99.50	99.97	0.701	14.1	62.3	21.2	52	20768
CC15-08	99.97	101.55	0.917	15.2	31.9	23.9	41	20769
CC15-08	101.55	103.02	0.447	12.9	65.1	17.6	86	20770
CC15-08	103.02	104.00	1.561	72.8	123	51.9	138	20771
CC15-08	104.00	105.00	2.941	134.1	141.9	79.8	224	20772
CC15-08	105.00	106.70	0.478	27.2	92.3	70.5	126	20773
CC15-08	106.70	107.29	0.712	47.8	41.3	145.5	225	20776
CC15-08	107.29	109.12	1.324	50.7	39.7	129.1	221	20777
CC15-08	109.12	109.65	2.119	72.3	71	124.8	289	20778
CC15-08	109.65	110.00	0.071	7.6	13.2	21.6	125	20779
CC15-08	110.00	111.30	0.043	2.6	5.1	8.8	113	20780
CC15-08	111.30	111.70	0.06	5.3	9.6	12.3	109	20781
CC15-08	111.70	113.00	0.04	2.8	9.6	8.2	104	20782
CC15-08	113.00	115.00	0.006	0.5	11	9.3	69	20783
CC15-09	111.00	113.00	0.605	9.9	24.3	12.8	76	20784
CC15-09	113.00	115.00	0.163	6.4	28.1	12.2	68	20785
CC15-09	115.00	117.00	4.487	49.8	46.2	40.3	60	20786
CC15-09	117.00	117.96	0.244	8.7	14.2	17.4	57	20787
CC15-09	119.79	121.00	0.274	12.4	50.6	14.7	67	20788
CC15-09	121.00	122.00	1.704	100.3	110	21.4	61	20789
CC15-09	122.00	123.00	0.481	32.4	88.1	52.3	122	20790
CC15-09	123.00	124.00	0.405	21.9	119.9	160.6	283	20791
CC15-09	124.00	125.00	1.383	22.3	53.3	63.6	72	20792
CC15-09	125.00	126.00	0.444	24.4	68.4	70.1	85	20793
CC15-09	126.00	126.80	0.565	39.8	101.1	67.8	82	20794
CC15-10	38.20	40.36	0.138	4.3	12.8	10.9	54	20799
CC15-10	40.36	42.07	0.828	5.8	9.5	46.6	48	20800
CC15-10	42.07	43.50	0.201	7.1	16.2	24.7	59	20801
CC15-10	81.00	83.00	0.106	4.2	20.8	29.7	90	20802
CC15-10	83.00	85.00	3.863	129.1	21.4	56.3	148	20803
CC15-10	85.00	86.11	2.397	56.9	23.6	36.9	73	20804

Drillhole ID	From(m)	To(m)	Au (ppm)	Ag (ppm)	Cu (ppm)	Pb (ppm)	Zn (ppm)	Sample ID
CC15-10	86.11	87.80	1.058	24.5	26.4	26.5	88	20805
CC15-10	87.80	89.52	0.722	25.7	15.6	18.5	57	20806
CC15-10	89.52	90.85	2.182	59.3	20.6	24.7	100	20807
CC15-10	90.85	92.07	2.123	58.6	15.2	23.8	99	20808
CC15-10	92.07	93.60	0.693	20.9	11.5	28.1	67	20809
CC15-10	93.60	94.43	3.652	185.6	102	129.5	265	20810
CC15-10	94.43	95.85	3.963	135.6	117.2	146.9	174	20811
CC15-10	95.85	97.41	2.377	62.7	3.17	63.6	99	(20812+813)/2
CC15-10	97.41	98.45	12.8	654	225.5	339.1	252	20814
CC15-10	100.58	101.80	0.714	26.2	12.5	71.5	144	20815
CC15-10	101.80	103.12	10.4	272	36.6	133.6	181	20816
CC15-10	103.12	105.00	0.295	12.5	8.8	54.4	132	20817
CC15-10	105.00	107.00	0.733	18.6	11.1	56	149	20818
CC15-10	107.00	108.00	0.39	14.7	12.8	63.5	165	20820
CC15-10	108.00	109.00	0.46	11.1	24.8	55.9	165	20821
CC15-10	109.00	110.00	6.206	58.8	27.9	70.8	167	20822
CC15-10	110.00	112.00	1.592	23.2	30.7	51	192	20823
CC15-10	112.00	114.00	0.478	14.1	22.6	71.1	259	20824
CC15-10	114.00	116.00	0.282	7.1	12.6	39	164	20825
CC15-10	116.00	118.26	0.451	12.6	29.8	55.6	157	20826
CC15-11	31.60	32.50	1.122	332	68	1206.3	2036	20829
CC15-11	127.70	129.32	0.024	6.5	19.9	48.6	130	20830
CC15-11	196.60	199.00	0.551	14	16.3	26.4	105	20831
CC15-11	199.00	201.00	0.91	21	9.7	13.8	68	20832
CC15-11	201.00	203.00	0.435	12.6	17.3	9.4	55	20833
CC15-11	203.00	204.00	0.588	11.4	22.5	27.2	64	20834
CC15-11	204.00	206.00	0.194	3	17.7	36.8	81	20835
CC15-11	206.00	207.60	0.193	5	17.1	25.3	91	20836
CC15-11	207.60	210.00	0.145	5.5	26.8	28.4	109	20837
CC15-11	210.00	212.00	0.118	4.8	9.5	49.4	218	20838
CC15-11	212.00	214.00	0.261	11	7.3	79.3	161	20839
CC15-11	214.00	216.00	0.07	4	21.4	36.9	126	20840
CC15-11	216.00	218.00	0.097	5.6	5.1	65.7	119	20841
CC15-11	218.00	220.70	0.2752	3.7	7.7	25.5	70	(20842+843)/2
CC15-11	220.70	222.00	0.105	2.1	21.9	12.1	87	20844
CC15-12	18.50	19.00	0.016	1.5	16.1	8.5	74	20847
CC15-12	24.00	25.75	0.03	3.6	12.2	16.1	85	20848

Drillhole ID	From(m)	To(m)	Au (ppm)	Ag (ppm)	Cu (ppm)	Pb (ppm)	Zn (ppm)	Sample ID
CC15-12	58.00	60.00	0.906	20.2	35.2	12.1	91	20849
CC15-12	60.00	61.65	0.309	5.9	36	14.9	78	20850
CC15-12	61.65	62.85	2.101	33.5	22.4	203.8	451	20851
CC15-12	62.85	64.00	0.082	3.8	35.7	15.7	93	20852
CC15-12	64.00	66.00	0.128	3.9	26.5	15.9	100	20853
CC15-12	66.00	68.00	0.459	8.8	27.8	29.7	93	20854
CC15-12	68.00	70.00	0.526	63.6	52	64.3	133	20855
CC15-12	70.00	71.00	1.501	129.6	134.5	142.8	172	(20856+860)/2
CC15-12	71.00	72.00	6.474	535	70.4	946.9	1189	20857
CC15-12	72.00	73.20	7.522	401	201.9	767.8	908	20858
CC15-12	73.20	75.00	4.806	229	69.5	297.2	532	20859
CC15-12	75.00	75.86	15.7	346	291.9	2095.9	2601	20861
CC15-12	154.78	156.67	0.035	2.4	7.7	21.3	95	20862
CC15-12	156.67	159.26	0.069	4.1	10.6	35.6	85	20863
CC15-12	163.72	165.43	0.075	3.7	25.6	33.6	110	20864
CC15-12	195.00	197.00	0.032	1.8	14	10.3	94	20865
CC15-12	197.00	198.00	0.025	2.4	10.4	11.5	91	20866
CC15-12	198.00	198.90	0.06	3.1	10.7	13.6	101	20869
CC15-12	198.90	200.00	1.559	74.9	19.4	24.3	97	20870
CC15-12	200.00	201.00	19.4	799	76.1	94.7	134	20871
CC15-12	201.00	202.00	2.263	92.6	39.2	50.2	89	20872
CC15-12	202.00	203.00	1.143	36	14.7	31.1	65	20873
CC15-12	203.00	204.00	0.492	13.7	10.3	36	68	20874
CC15-12	204.00	205.00	0.514	14	18.8	33.2	84	20875
CC15-12	205.00	206.00	0.649	19.1	30.1	34.5	80	20876
CC15-12	206.00	207.00	0.239	5.1	81.1	22.6	79	20877
CC15-12	207.00	208.00	0.073	3.3	27	21.6	89	20878
CC15-12	208.00	210.00	0.141	3.2	27.3	22.8	105	20879
CC15-13	23.35	25.18	0.376	25.7	38.5	123.8	245	20882
CC15-13	90.36	92.75	0.973	3.3	17.8	55.5	99	20883
CC15-13	92.75	94.82	0.513	2.3	19.9	37.1	68	20884
CC15-13	94.82	96.70	1.524	7.2	35.2	357.5	1778	20885
CC15-13	107.05	108.05	4.688	27.9	35.2	548.2	892	20886
CC15-13	119.48	120.78	0.532	87.9	179.6	315.9	581	20887
CC15-13	128.60	130.35	0.068	3.2	31.1	36.9	119	20888
CC15-13	130.35	131.38	0.098	8.5	9	53.1	105	20889
CC15-13	131.38	133.54	0.094	2.7	13.7	21	89	20890

Drillhole ID	From(m)	To(m)	Au (ppm)	Ag (ppm)	Cu (ppm)	Pb (ppm)	Zn (ppm)	Sample ID
CC15-13	133.54	135.26	1.644	2.8	80.3	68.4	140	20891
CC15-13	135.26	136.59	6.622	6	52.2	176.9	393	20892
CC15-13	138.20	139.63	0.731	12.4	32.5	178.3	196	20893
CC15-13	139.63	140.80	1.715	76.2	43.4	167.6	149	20894
CC15-13	136.59	138.20	0.15	7.7	9.4	63.5	58	20895
CC15-13	240.65	242.00	0.462	9.9	30	104	191	20896
CC15-13	242.00	244.00	0.24	6.8	12.7	27.7	76	20897
CC15-13	244.00	246.01	0.108	5.2	12	74	123	20898
CC15-13	246.01	248.00	6.083	49.6	72.5	1171.7	1599	20899
CC15-13	248.00	250.00	0.282	3.5	11.8	31.2	100	20900
CC15-13	250.00	251.00	0.082	3.7	10	42.7	128	20903
CC15-13	251.00	252.00	3.78	51.6	75.3	324.8	502	(20904+905)/2
CC15-13	252.00	253.00	1.203	26.3	110.8	197.3	169	20906
CC15-13	253.00	255.00	0.049	4.5	53.6	13.2	70	20907
CC15-13	255.00	257.00	0.052	2.8	25.7	8.7	59	20908
CC15-13	260.12	261.00	1.175	20.5	55.1	116	137	20909
CC15-13	261.00	262.50	0.295	7.2	30.4	31.5	75	20910
CC15-13	262.50	263.20	7.78	232	111.5	302.9	262	20911
CC15-13	263.20	265.10	4.658	139.1	31.9	151.7	171	20912
CC15-13	265.10	267.00	0.332	3.7	25.2	20.2	76	20913
CC15-13	267.00	268.00	0.199	3.8	42.7	14.5	69	20914
CC15-13	268.00	269.00	0.395	3	23.8	14.9	67	20915
CC15-13	269.00	271.00	0.592	9.4	28.2	22.9	70	20916
CC15-13	271.00	273.00	0.233	5.5	13.7	25.4	58	(20917+918)/2
CC15-13	273.00	274.16	1.758	42	30.3	69.8	109	20919
CC15-13	274.16	276.00	1.374	33.7	16.1	21.8	66	20920
CC15-13	276.00	278.00	0.972	33.5	39	26.4	64	20921
CC15-13	278.00	279.00	1.139	27.1	14.8	26.8	66	20922
CC15-13	279.00	279.81	1.066	13.7	10.6	31	57	20923
CC15-13	279.81	280.79	1.967	43.3	15.8	41.3	82	20926
CC15-13	280.79	281.71	3.422	85.1	21.6	78.2	158	20927
CC15-13	281.71	282.32	6.606	183.2	35.8	123.9	177	20928
CC15-13	282.32	282.93	12.3	232	34.3	143.8	179	20929
CC15-13	282.93	284.00	2.03	30.4	23.9	54.5	109	20930
CC15-13	284.00	286.00	2.421	61.2	26.9	54.4	118	20931
CC15-13	286.00	288.00	0.525	15.4	78.6	40	115	20932
CC15-13	288.00	290.00	3.064	84.8	24.7	79.1	148	20933

Drillhole ID	From(m)	To(m)	Au (ppm)	Ag (ppm)	Cu (ppm)	Pb (ppm)	Zn (ppm)	Sample ID
CC15-13	290.00	292.00	2.244	40.7	24.3	50.1	126	20934
CC15-13	292.00	294.00	0.617	16.5	51.8	31.2	109	20935
CC15-13	294.00	295.88	1.921	63.2	40.2	57.9	141	20936
CC15-13	295.88	296.40	2.167	146	115.4	566.6	1347	20937
CC15-13	296.40	298.00	1.464	151.6	120.5	260.9	403	20938
CC15-14	4.88	7.92	0.108	9.7	63.3	63.7	41	20941
CC15-14	7.92	9.70	0.041	4.1	17.7	19.3	39	20942
CC15-14	9.70	10.84	0.052	4.7	20.4	18.7	71	20943
CC15-14	35.67	36.24	0.793	26.5	11.1	219	201	20944
CC15-14	61.58	62.57	0.077	4.5	18.9	52.9	122	20945
CC15-14	94.50	96.00	0.657	11.4	105.4	101.8	75	20946
CC15-14	96.00	96.93	0.438	8.3	60.1	213.3	117	20947
CC15-14	96.93	99.00	0.293	3	10.2	36.6	123	20948
CC15-14	99.00	101.00	0.333	3.2	75.3	23.3	81	20949
CC15-14	101.00	103.00	0.354	1.9	50.1	15.5	86	20950
CC15-14	103.00	104.00	0.254	1.6	20.3	41.7	90	20951
CC15-14	104.00	105.00	0.082	5.1	51	68.4	84	20952
CC15-14	105.00	106.00	0.094	7.5	180.6	443.7	1126	20953
CC15-14	106.00	107.00	0.654	87.2	98.4	678.7	605	20954
CC15-14	107.00	108.62	0.542	19.9	37.5	180.2	107	(20955+956)/2
CC15-14	108.62	109.30	0.643	26	57.4	507	346	20957
CC15-14	175.39	180.50	0.287	6.1	24.4	30.9	61	20958
CC15-14	180.50	222.68	0.151	10.1	23.3	88	84	20959
CC15-14	222.68	224.68	0.052	2.4	16.8	29.2	86	20960
CC15-14	230.75	232.75	2.359	74.5	50.3	108.8	154	20963
CC15-14	264.00	266.20	0.323	5.9	136.3	382.7	540	20964
CC15-14	266.20	267.20	1.414	48.5	113.1	248.3	327	20965
CC15-14	267.20	268.20	2.222	62.9	118.5	154.6	214	20966
CC15-14	268.20	269.20	6.735	200	211.8	1035.8	1506	20967
CC15-14	269.20	271.10	0.323	13.1	34.7	110.2	161	20968
CC15-14	271.10	272.00	1.188	19.7	44.4	37.7	93	20969
CC15-14	272.00	273.00	0.549	6.5	66.8	40.9	107	20970
CC15-14	273.00	274.70	0.544	5.1	74	44.9	137	20971
CC15-14	274.70	276.00	0.271	8.4	38	67.6	185	20972
CC15-14	276.00	277.00	0.293	9.4	41.9	25.5	97	20973
CC15-14	277.00	278.00	0.638	70.7	72.9	105	225	20974
CC15-14	278.00	279.00	0.353	33.4	70.3	176	239	20975

Drillhole ID	From(m)	To(m)	Au (ppm)	Ag (ppm)	Cu (ppm)	Pb (ppm)	Zn (ppm)	Sample ID
CC15-14	279.00	280.00	1.163	126.8	167.3	675.5	639	20976
CC15-14	280.00	281.00	2.78	185.5	235.7	1018.7	1471	(20977+978)/2
CC15-14	281.00	282.00	1.797	244	222.5	947.4	1313	20979
CC15-14	282.00	283.43	1.081	58.4	99.7	299.2	434	20980
CC15-14	283.43	284.00	3.355	329	244.8	1366.3	1563	20981
CC15-14	284.00	285.00	0.778	116.5	72.6	222.6	390	20982
CC15-14	285.00	286.00	1.581	157.5	48.1	389.6	735	20984
CC15-14	286.00	287.00	0.786	92.1	47.2	164.8	225	20985
CC15-14	287.00	288.00	0.815	85.9	68.4	229.1	332	20986
CC15-14	288.00	289.00	0.118	4.5	20.8	186.1	319	20987
CC15-14	289.00	290.00	0.068	3.4	12.8	27.8	81	20988
CC15-14	290.00	291.00	0.234	3.7	13.1	33.5	84	20989
CC15-14	291.00	292.00	0.203	5.4	16.1	39.8	92	20991
CC15-14	292.00	293.00	0.13	2.5	18.8	41.2	85	20992
CC15-14	293.00	294.00	0.124	4.3	21.6	52.5	135	20993
CC15-14	294.00	295.00	0.064	5	22.2	25.4	69	20994
CC15-14	295.00	296.00	0.086	3.6	28.7	64.3	125	20995
CC15-14	296.00	297.00	0.104	3.3	16.1	39.8	77	20996
CC15-14	297.00	298.00	0.478	6.6	17.6	24.7	63	(20997+20998)/2
CC15-14	298.00	299.00	0.16	5.2	19.1	21.4	72	20999
CC15-14	299.00	300.00	0.195	6.6	25	35.5	75	21000
CC15-14	300.00	301.00	2.984	75.4	82	69.8	150	828001
CC15-14	301.00	302.13	9.459	300	432.4	2027.1	2831	828002
CC15-14	302.13	302.60	3.876	127.1	291.1	1178.9	1843	828003
CC15-14	302.60	304.60	0.015	1.4	13.5	51.8	140	828004
CC15-15	37.03	39.01	0.814	4.1	40.9	59	67	828005
CC15-15	39.01	40.18	0.077	4.7	34.6	25.6	71	828006
CC15-15	40.18	42.06	2.003	29.7	114.3	144.2	226	828007
CC15-15	42.06	44.32	0.51	10.5	52	40.1	82	828008
CC15-15	76.23	77.63	0.312	20.7	27.8	41.5	288	828009
CC15-15	77.63	79.00	1.515	10.5	45.9	19.8	145	828010
CC15-15	79.00	81.00	0.223	2	29.4	9.8	123	828011
CC15-15	81.00	83.00	0.025	2.2	17.6	14.8	112	828012
CC15-15	83.00	85.00	0.037	2.5	19.2	20.4	119	828013
CC15-15	85.00	87.00	0.105	8	46.7	35	145	828014
CC15-15	87.00	89.00	6.626	191	337.3	357.7	757	828015
CC15-15	89.00	90.20	0.228	5.9	17.5	49.4	149	828016

Drillhole ID	From(m)	To(m)	Au (ppm)	Ag (ppm)	Cu (ppm)	Pb (ppm)	Zn (ppm)	Sample ID
CC15-15	105.70	106.20	0.086	7.1	17.2	36.7	77	828017
CC15-15	112.45	113.80	0.093	12.9	19.3	116.2	530	(828018+019)/2
CC15-15	119.67	120.70	0.278	8.8	8	122.5	141	828020
CC15-15	120.70	123.00	0.024	1.8	9.3	17.5	96	828021
CC15-15	123.00	125.20	0.014	2.1	10.3	20	84	828022
CC15-15	125.20	126.20	2.764	173.4	31.1	346.8	623	828023
CC15-15	126.20	127.41	0.063	13.8	12.8	37.3	100	828024
CC15-15	127.41	128.63	0.413	11.7	28.9	111	199	828027
CC15-15	128.63	129.75	0.025	1.7	14.9	15.8	94	828028
CC15-15	129.75	131.20	0.311	64.9	46.6	80.7	410	828029
CC15-15	131.20	132.40	1.028	107.8	120.3	440.4	2208	828030
CC15-15	141.15	142.65	2.313	424	751.4	1034.4	2524	828031
CC15-15	149.20	151.42	0.665	50.2	43.8	175.7	280	828032
CC15-15	169.80	171.50	2.073	260	35.9	51.9	127	828033
CC15-15	171.50	172.20	293.4	7622	4543.3	>10000.0	>10000	828034
CC15-15	172.20	172.90	0.217	71.4	21	31.9	117	828035
CC15-15	172.90	174.30	0.075	5.2	17	29.1	124	828036
CC15-15	174.30	176.30	0.462	3.8	17.8	17.5	85	828037
CC15-15	176.30	178.18	1.207	19.8	44.9	45	82	828038
CC15-15	218.40	220.40	2.084	83.3	58.1	27.2	77	(828039+040)/2
CC15-15	220.40	222.40	1.081	28.4	44.7	13.5	90	828041
CC15-15	222.40	224.40	0.373	8.5	40.9	12.7	79	828042
CC15-15	224.40	226.00	0.071	2.5	10.9	12	90	828043
CC15-15	226.00	227.00	0.248	9.4	18.2	19.3	83	828044
CC15-15	227.00	228.10	0.106	5.6	13.8	18.8	95	828045
CC15-15	228.10	230.00	0.154	4.5	9.8	21.3	105	828046
CC15-15	230.00	232.00	0.218	2.8	18.4	25.9	92	828048
CC15-15	232.00	234.00	0.129	2.6	53.1	12.2	101	828049
CC15-15	234.00	236.00	0.437	2.2	48.3	20.6	113	828050
CC15-15	236.00	238.00	0.313	3.9	46.3	31.7	105	828051
CC15-15	238.00	240.00	2.573	133.8	227.3	446.8	720	828052
CC15-15	240.00	242.00	2.634	99.9	244.2	824	1274	828053
CC15-15	242.00	244.25	0.776	24.8	82.1	373.3	648	828054
CC15-15	244.25	246.00	0.13	8.5	12.8	46.7	94	828056
CC15-15	246.00	248.00	0.405	8.7	39	51.9	123	828057
CC15-15	248.00	250.00	0.496	23.6	68.3	157.4	242	828058
CC15-15	250.00	252.00	0.417	21.9	50.2	112.9	210	828059

Drillhole ID	From(m)	To(m)	Au (ppm)	Ag (ppm)	Cu (ppm)	Pb (ppm)	Zn (ppm)	Sample ID
CC15-15	252.00	254.00	0.237	5.7	10.6	50.1	120	828060
CC15-15	254.00	256.00	0.447	8.7	77.5	251.8	471	(828061+062)/2
CC15-15	256.00	258.00	0.217	7.4	26.9	62.5	124	828063
CC15-15	258.00	260.28	0.19	5.4	40.9	13.5	74	828064
CC15-15	260.28	262.00	0.115	4.2	27.6	12.9	69	828065
CC15-15	262.00	264.00	0.649	8.8	48.7	15.7	73	828066
CC15-15	264.00	266.00	0.239	8.5	50.2	15.4	61	828067
CC15-15	266.00	268.00	0.618	19	29.4	32	87	828068
CC15-15	268.00	270.00	0.214	5.9	7.5	24.1	61	828070
CC15-15	270.00	272.00	0.158	8.4	13.6	10.6	52	828071
CC15-15	272.00	274.00	0.132	3.9	15.5	13.1	62	828072
CC15-15	274.00	276.00	0.464	9.4	36.8	24.1	67	828073
CC15-15	276.00	278.00	0.244	8	29.9	23.9	56	828074
CC15-15	278.00	280.00	0.474	11.4	35.1	37.5	84	828075
CC15-15	280.00	282.00	0.858	13.3	9.2	45.1	111	828076
CC15-15	282.00	283.20	0.134	4.6	7.3	17.2	85	828078
CC15-15	283.20	285.00	0.93	28.5	34.6	88.8	202	828079
CC15-15	285.00	287.00	0.298	7.3	41.2	18.9	75	828080
CC15-15	287.00	289.00	6.079	25.3	21.9	23.7	70	828081
CC15-15	289.00	291.00	0.237	7.7	11.9	20.2	54	828082
CC15-15	291.00	293.25	0.212	6.8	8.4	30.2	73	(828083+084)/2
CC15-15	293.25	295.50	0.217	6	10.3	21.8	94	828085
CC15-15	295.50	296.50	1.694	63.6	84.9	111.2	218	828086
CC15-15	303.36	303.89	0.302	21.3	28.1	295.8	625	828087
CC15-16	26.50	28.50	0.145	47.3	38.5	28.6	72	828088
CC15-16	28.50	30.70	0.16	22.9	26.9	65.1	78	828089
CC15-16	124.70	127.00	0.011	1.6	18.4	8.1	85	828090
CC15-16	127.00	128.90	0.078	2.2	13.6	7.9	79	828091
CC15-16	128.90	131.00	0.101	3.5	8.2	13.6	69	828092
CC15-16	131.00	133.00	0.91	16.6	16.5	19.9	68	828093
CC15-16	133.00	135.00	0.172	10.3	18.1	19	61	828094
CC15-16	135.00	137.00	0.768	12.1	24.7	11.9	67	828095
CC15-16	137.00	139.15	0.619	7	18.3	8.8	70	828096
CC15-16	139.15	140.04	0.03	3.8	21.2	8.5	82	828097
CC15-16	140.04	141.90	0.091	2.7	8.5	7.5	73	828099
CC15-16	141.90	144.00	0.057	5.9	4.1	11.9	69	828100
CC15-16	144.00	145.69	0.073	5.4	5.1	33.9	51	828101

Drillhole ID	From(m)	To(m)	Au (ppm)	Ag (ppm)	Cu (ppm)	Pb (ppm)	Zn (ppm)	Sample ID
CC15-16	145.69	146.91	0.155	8.6	3.5	12.7	29	828102
CC15-17	69.49	72.00	0.458	8.8	21.6	27.5	55	828103
CC15-17	72.00	74.00	0.347	2.5	17.1	23	70	828104
CC15-17	74.00	75.53	0.041	1	22.1	16.6	71	828105
CC15-17	98.78	100.91	0.44	7.3	23.7	18.9	86	828106
CC15-17	100.91	102.05	0.017	1.4	18.3	11.6	75	828107
CC15-17	102.05	103.30	0.048	1.5	16.2	14.2	74	828108
CC15-17	103.30	104.55	0.688	16.5	26.4	26.6	57	828109
CC15-17	104.55	105.64	0.29	6.6	23.1	32.8	53	828110
CC15-17	105.64	106.80	0.135	6.4	25.1	22.3	76	828111
CC15-17	106.80	109.00	0.073	3.1	10.3	16.7	78	828112
CC15-17	109.00	111.00	0.07	5.4	11.9	15.7	60	828113
CC15-17	66.85	67.30	0.201	9.3	169.6	19.7	56	828114
CC15-18	25.85	27.40	0.198	4.5	22.6	16.5	62	828117
CC15-18	27.40	29.23	0.33	5.4	24	11.4	62	828118
CC15-18	31.90	34.11	0.062	2.3	31.1	6.1	77	828119
CC15-18	34.11	36.11	0.066	2.6	44.1	8.8	92	828120
CC15-18	36.11	38.49	0.422	21.4	56	21.4	99	828121
CC15-18	38.49	39.19	7.586	269	51.6	114.5	205	828122
CC15-18	39.19	40.44	3.107	110.6	46.2	79.2	143	828123
CC15-18	40.44	42.06	1.74	106.3	64.8	121.7	240	828124
CC15-18	42.06	45.20	1.999	167.5	70.1	141.9	159	828125
CC15-18	45.20	45.75	0.023	2	38.9	18	205	828126
CC15-18	45.75	47.75	<0.005	0.7	27.6	11.9	176	828127
CC15-18	47.75	48.16	0.215	1	25.9	17	136	828128
CC15-19	14.38	15.28	20	229	120.3	127.4	96	828129
CC15-19	29.70	31.70	0.168	3	20.5	17.8	86	828130
CC15-19	31.70	33.70	0.649	5.8	56.2	19.8	58	828131
CC15-19	33.70	34.75	0.434	6.2	98.7	14.3	78	828132
CC15-19	43.71	45.85	0.101	3.5	73.6	32.6	140	828251
CC15-19	45.85	47.03	0.842	32.4	31.7	42.1	87	828133
CC15-19	47.03	48.16	0.955	57.1	30.8	35.7	87	828134
CC15-19	48.16	49.70	0.465	15.7	24.3	41.6	82	828136
CC15-19	49.70	51.21	5.438	120.6	49.3	40.4	116	828137
CC15-19	51.21	52.47	4.373	268	102.2	83.3	92	828138
CC15-19	52.47	53.35	2.756	149.9	173.6	102.7	269	828139
CC15-19	53.35	54.25	1.467	116.2	216.4	193.8	425	828140

Drillhole ID	From(m)	To(m)	Au (ppm)	Ag (ppm)	Cu (ppm)	Pb (ppm)	Zn (ppm)	Sample ID
CC15-19	54.25	54.65	0.559	49.1	64.5	53.6	177	828141
CC15-19	54.65	56.35	0.01	1	7	11.4	106	(828142+143)/2
DR15-01	9.83	10.43	1.52	42.7	30.2	10.1	67	828144
DR15-01	13.50	15.50	0.179	5.3	12	10.8	66	828145
DR15-01	18.10	19.10	0.284	7.5	27.3	11	62	828146
DR15-01	26.68	27.09	0.065	2.8	57.4	14	63	828147
DR15-01	27.09	27.80	0.829	24.4	23.5	7.3	44	828148
DR15-01	35.06	35.89	0.155	3.7	28.7	4.8	55	828150
DR15-01	39.81	41.30	0.098	6.9	38.8	10.8	58	828151
DR15-01	41.30	42.74	0.329	7.5	41.1	11.6	62	828152
DR15-01	62.57	64.47	1.66	15.9	78.3	20	63	828153
DR15-01	64.47	66.45	0.981	9.6	35.4	15.5	64	828154
DR15-01	66.45	68.00	0.237	5.2	22.3	15.6	64	828155
DR15-01	68.00	69.00	0.228	3.9	38.2	11.2	70	828156
DR15-01	69.00	70.00	0.232	7.1	35.9	25.1	64	828157
DR15-01	70.00	71.00	0.213	5.1	42.9	16.1	61	(828158+159)/2
DR15-01	71.00	72.00	0.132	5.4	24.5	12.5	66	828160
DR15-01	72.00	73.00	0.091	8.7	11.9	15.7	58	828161
DR15-01	73.00	74.00	0.185	7.8	33.1	9.7	72	828162
DR15-01	74.00	75.00	0.212	10	16.9	12.5	56	828163
DR15-01	75.00	76.00	0.195	8.4	8.2	14.8	72	828164
DR15-01	76.00	77.00	0.355	7.7	15.5	19.8	60	828166
DR15-01	77.00	78.00	0.546	6.6	17.2	16.7	65	828167
DR15-01	78.00	79.00	0.214	5	30.2	20.9	61	828168
DR15-01	79.00	80.00	0.118	5.3	12.8	15.5	80	828169
DR15-01	80.00	81.00	0.185	8	12.6	14.1	71	828170
DR15-01	81.00	82.00	0.159	12.7	17.5	12.6	87	828171
DR15-01	82.00	83.00	0.102	4.9	19.6	16.5	94	828172
DR15-01	83.00	84.00	0.152	7.4	31.3	19.9	90	828174
DR15-01	84.00	85.00	0.147	14.7	41.9	22.4	95	828175
DR15-01	85.00	86.00	0.18	9.5	30.2	22.5	113	828176
DR15-01	86.00	87.00	0.408	11.4	41.4	39.2	191	828177
DR15-01	87.00	88.00	0.671	12	59.6	44.3	289	828178
DR15-01	88.00	89.00	0.723	24.5	40.1	53	238	828179
DR15-01	89.00	90.00	0.431	15	15	38.4	126	828180
DR15-01	90.00	91.00	0.534	15.2	21.2	39.2	106	828181
DR15-01	91.00	92.00	1.08	32.8	98.6	71.6	105	828182

Drillhole ID	From(m)	To(m)	Au (ppm)	Ag (ppm)	Cu (ppm)	Pb (ppm)	Zn (ppm)	Sample ID
DR15-01	92.00	93.00	1.029	24.3	83.9	28.7	96	(828183+184)/2
DR15-01	98.49	98.99	1.682	76	168.5	37.7	83	828185
DR15-01	98.99	100.56	1.866	48.3	105.5	44.9	149	828186
DR15-01	100.56	102.00	0.429	14	50.7	24.3	113	828188
DR15-01	102.00	102.85	4.755	192	218.5	81.9	140	828189
DR15-01	102.85	104.35	0.455	27.4	81	34	150	828190
DR15-01	113.18	113.97	0.648	35	220.1	42.8	101	828191
DR15-01	113.97	114.45	2.723	119.8	114.5	48.5	171	828192
DR15-02	3.99	4.29	0.744	18.2	47.9	13.4	47	828193
DR15-02	19.54	20.73	0.187	9.3	69.9	12.1	60	828195
DR15-02	20.73	21.73	0.208	9.1	58.9	13.6	70	828196
DR15-02	30.07	31.27	0.115	6.7	65.8	15.3	50	828197
DR15-02	60.35	60.77	0.194	7.4	34.2	18.4	79	828198
DR15-02	64.81	65.45	0.398	9.9	42.1	17.6	82	828199
DR15-02	71.70	72.70	0.073	7.8	21.7	21.3	143	828200
DR15-02	72.70	73.18	1.122	97.4	249.6	98.8	193	828201
DR15-02	73.18	73.98	1.358	37	37.1	37.6	96	828202
DR15-02	73.98	74.98	1.829	37	86	18.4	76	828203
DR15-02	74.98	77.00	0.166	3.8	36.6	12.8	78	828204
DR15-02	77.00	78.00	0.463	46.7	74.5	23.5	87	828205
DR15-02	78.00	80.00	0.023	5.6	17.3	13.4	76	828206
DR15-02	80.00	81.89	0.064	4.1	10.3	16.1	85	828207
DR15-02	81.89	83.00	0.076	3.2	16.2	17.4	96	828208
DR15-02	83.00	84.73	0.211	9.7	72.9	21	92	828209
DR15-02	84.73	85.05	9.153	278	131.1	114.8	118	828210
DR15-02	85.05	86.30	0.372	14.9	26.7	29.9	113	828211
DR15-02	86.30	87.30	0.082	4.1	28.2	22.6	114	828212
DR15-02	87.30	88.30	0.218	9.1	9.2	30	190	(828213+214)/2
DR15-02	88.30	89.50	0.114	7.4	25.4	35.3	186	828215
DR15-02	96.06	96.93	0.968	75.3	161.7	65.1	99	828216
DR15-02	96.93	97.47	0.396	35.7	88.7	38.7	129	828219
DR15-02	97.47	98.76	1.764	119.1	113.5	92.3	99	828220
DR15-02	67.30	68.30	0.221	6.4	22.5	19.2	62	828221
DR15-03	1.21	3.00	0.139	12	16.8	14.5	93	828222
DR15-03	3.00	4.00	0.499	12.1	31.4	18.6	87	828223
DR15-03	4.00	5.00	0.384	17.6	108.1	20.4	81	828224
DR15-03	5.00	6.00	0.24	16.3	35.6	20.3	71	828225

Drillhole ID	From(m)	To(m)	Au (ppm)	Ag (ppm)	Cu (ppm)	Pb (ppm)	Zn (ppm)	Sample ID
DR15-03	6.00	7.00	0.172	10.4	23	23.2	58	828226
DR15-03	7.00	8.00	0.344	20.7	53.7	33.5	63	828227
DR15-03	8.00	9.00	0.23	17.2	34.1	29.2	86	828228
DR15-03	9.00	10.00	0.516	29	52.1	26.5	90	828229
DR15-03	10.00	11.00	0.376	20.2	40.8	24.7	73	828230
DR15-03	11.00	12.00	0.293	9.6	42.3	35.7	97	828231
DR15-03	12.00	13.00	0.71	30.2	95.5	27.6	71	828232
DR15-03	13.00	14.00	0.521	25	101.7	26.9	72	828233
DR15-03	14.00	15.00	0.417	19.6	41	22.1	76	828234
DR15-03	15.00	16.00	0.89	72.4	91.5	26.5	111	828235
DR15-03	16.00	17.00	0.42	26.7	117.3	29.2	127	828236
DR15-03	17.00	18.00	0.422	35.6	76.3	40.2	190	828237
DR15-03	18.00	19.00	0.957	55.7	62.3	48.2	118	828238
DR15-03	19.00	20.00	4.598	47.1	67.3	39.6	92	828239
DR15-03	20.00	21.00	1.579	21.6	61.8	37.4	116	828240
DR15-03	21.00	22.00	0.856	18.5	43	29.5	99	(828241+242)/2
DR15-03	22.00	23.50	0.885	18.1	29	28.1	85	828245
DR15-03	29.71	31.11	0.389	6.7	38.4	13.7	80	828246
DR15-03	38.09	39.39	0.184	7.9	16	62.7	75	828247
DR15-03	82.05	83.13	0.038	4.3	34.5	11.5	59	828248
DR15-03	119.52	119.77	2.373	103.7	178.4	41.1	65	828249
DR15-03	119.77	120.82	0.181	6.2	21.4	13	62	828250
DR15-04	2.10	4.14	0.317	15.8	27.8	16.3	74	828252
DR15-04	4.14	5.00	1.08	20.7	48	18.9	73	828253
DR15-04	5.00	6.00	0.128	10.8	42.6	18.3	87	828254
DR15-04	6.00	7.00	0.158	6.4	23.9	18.7	77	828255
DR15-04	7.00	8.00	0.1	14.1	19.7	24.2	98	828256
DR15-04	8.00	9.00	0.598	17.5	76.9	30.6	77	828257
DR15-04	9.00	10.00	0.909	24.5	61.7	24.1	83	828258
DR15-04	10.00	11.00	0.558	21.6	78.8	21.8	98	828260
DR15-04	11.00	12.00	0.222	21.8	48.1	27.1	93	828261
DR15-04	12.00	13.00	0.222	21.5	62.1	29.8	67	828262
DR15-04	13.00	14.00	0.295	25.9	107.4	22.8	83	828263
DR15-04	14.00	15.00	0.154	12.2	88.5	18.4	97	828264
DR15-04	15.00	16.00	0.123	11.5	117.6	18.3	132	828265
DR15-04	16.00	17.00	0.391	14	152.9	20.8	115	828267
DR15-04	17.00	18.00	0.389	12.4	76.8	21.8	85	828268

Drillhole ID	From(m)	To(m)	Au (ppm)	Ag (ppm)	Cu (ppm)	Pb (ppm)	Zn (ppm)	Sample ID
DR15-04	18.00	19.00	0.662	15.4	91.3	24.2	115	828269
DR15-04	19.00	20.00	2.302	69.3	133.8	28.8	148	828270
DR15-04	20.00	21.00	1.202	34.7	110.3	26.4	127	828271
DR15-04	21.00	22.00	0.16	7.4	47.6	19.4	86	(828272+273)/2
DR15-04	22.00	23.00	0.2	8.1	69.6	17.1	71	828275
DR15-04	23.00	24.00	0.477	54.5	70.1	26.1	73	828276
DR15-04	24.00	24.50	11.8	577	188	70.6	150	828277
DR15-04	24.50	25.00	2.749	82.4	86.4	42.1	109	828278
DR15-04	25.00	26.00	0.444	58.6	98.8	31.5	150	828279
DR15-04	26.00	27.00	4.457	76.5	82.9	32.1	144	828280
DR15-04	27.00	28.00	5.117	186	91.8	58.1	108	828281
DR15-04	28.00	29.00	8.515	195.4	127.5	59.2	128	828283
DR15-04	29.00	30.00	11.9	152	223	106.3	233	828284
DR15-04	30.00	31.00	8.651	153.9	306.1	80.8	307	828285
DR15-04	31.00	32.00	1.429	65.1	120.4	54.4	210	828286
DR15-04	32.00	33.00	1.322	29.9	67.5	61.2	159	828287
DR15-04	33.00	34.00	5.944	48.8	119.8	80.9	142	(828288+289)/2
DR15-04	34.00	35.00	6.214	24.6	78.7	31.9	104	828290
DR15-04	35.00	36.00	2.279	31.4	55.2	43.4	86	828291
DR15-04	36.00	38.00	0.24	16.1	54.8	24.3	103	828292
DR15-04	40.90	42.50	0.628	7.5	31.3	26.4	67	828293
DR15-04	46.50	48.00	0.268	11	39.5	28.2	79	828294
DR15-04	48.00	49.00	0.131	7.1	17.9	21.2	73	828295
DR15-04	49.00	49.36	1.431	100	51.4	68.8	45	828296
DR15-04	49.36	50.25	0.715	58.6	54.2	76.7	99	828297
DR15-05	1.25	2.44	0.163	9.5	38.2	24.9	79	828299
DR15-05	2.44	5.49	0.411	19.9	48.6	18.9	57	828300
DR15-05	5.49	7.00	0.249	16.6	84.9	19.6	67	828301
DR15-05	7.00	8.53	8.217	11.2	34.6	14.7	80	828302
DR15-05	8.53	10.00	0.237	7.1	32.4	14.5	67	828303
DR15-05	10.00	12.00	0.136	6.6	33.8	13	70	828304
DR15-05	12.00	14.00	0.167	7.3	48.8	11.5	71	828306
DR15-05	14.00	16.00	0.122	6.8	37.8	8.7	81	828307
DR15-05	16.00	18.00	0.203	7.5	49.1	14.5	63	828308
DR15-05	18.00	19.50	0.306	10.7	45.2	16.5	74	828309
DR15-05	19.50	20.50	0.213	19.4	53	23.7	76	828310
DR15-05	20.50	22.00	0.505	13.8	50.7	22.3	72	828311

Drillhole ID	From(m)	To(m)	Au (ppm)	Ag (ppm)	Cu (ppm)	Pb (ppm)	Zn (ppm)	Sample ID
DR15-05	22.00	23.50	0.153	6.7	19.4	15.2	71	828312
DR15-05	23.50	24.00	0.062	9	37	11.5	85	(828313+314)/2
DR15-05	24.00	25.75	0.215	12.2	45.1	17.7	83	828315
DR15-05	25.75	27.00	0.246	13.5	154.7	18.1	83	828316
DR15-05	27.00	29.00	1.387	27.4	105	27.1	80	828317
DR15-05	29.00	30.00	0.843	34.4	46.3	32.2	82	828318
DR15-05	30.00	31.40	0.445	35.5	41.3	48.2	132	828319
DR15-05	31.40	32.50	2.722	92	71.4	54.4	112	828321
DR15-05	32.50	33.50	1.197	58	39.3	50.3	164	828322
DR15-05	33.50	35.07	7.628	183.8	78.3	49.5	132	828323
DR15-05	35.07	36.00	0.819	60.2	74	121.3	392	828324
DR15-05	36.00	37.75	0.526	49.4	62.4	43.8	170	828325
DR15-05	37.75	38.25	9.184	240	74	35.6	131	828326
DR15-05	38.25	39.25	4.618	71	49	36.8	148	828327
DR15-05	39.25	42.06	3.583	103.2	46.4	55.9	200	828329
DR15-05	42.06	44.00	0.679	30.3	22.4	32	123	828330
DR15-05	44.00	46.00	0.42	11.8	26.8	22.7	116	828331
DR15-05	46.00	48.00	0.408	32.5	43.9	42	171	828332
DR15-05	48.00	50.00	2.93	167.5	75.3	143.3	240	828333
DR15-05	50.00	52.00	1.367	81.6	65.6	39.6	145	828334
DR15-06	53.94	54.94	0.22	3.9	33.7	13.6	42	828335
DR15-06	54.94	55.94	0.896	4	25.3	16.9	50	828336
DR15-06	55.94	56.94	0.558	4.6	25.9	18	47	828337
DR15-06	56.94	57.70	0.264	4.2	31.8	13.8	62	828338
DR15-06	70.58	72.48	2.103	17.7	115.7	12.9	59	828339
DR15-06	87.28	87.78	2.082	6.6	45.9	7.4	26	828340
DR15-06	90.14	90.64	0.586	6.5	73.1	10.8	51	828342
DR15-06	94.70	95.65	0.318	6.6	63.7	9.1	36	828343
DR15-06	95.65	96.45	0.119	6	62.2	9.8	62	828344
DR15-06	96.45	97.05	0.22	6.4	177.6	6.7	30	828345
DR15-06	97.05	99.05	0.112	6.8	33.8	11.6	65	828346
DR15-06	99.05	99.55	0.104	4.4	44.5	7.6	46	828347
DR15-06	122.35	123.20	0.178	7.9	54.1	22.3	60	828349
DR15-06	123.20	124.36	0.136	3.8	34.1	32.5	70	828350
DR15-07	24.77	25.27	7.591	33	39.7	28.6	93	828352
DR15-07	25.27	26.82	0.126	7.4	31.8	13.4	82	828353
DR15-07	32.67	34.02	0.222	19.4	23.8	23.3	99	828354

Drillhole ID	From(m)	To(m)	Au (ppm)	Ag (ppm)	Cu (ppm)	Pb (ppm)	Zn (ppm)	Sample ID
DR15-07	34.02	35.97	1.257	30.3	22.8	42.8	142	828355
DR15-07	35.97	38.37	1.284	20.1	26.8	20	80	828356
DR15-07	38.37	39.10	1.07	5.4	20	9.1	50	828357
DR15-06	124.36	126.20	0.097	3.1	24.3	25.3	60	828358
DR15-06	126.20	127.41	0.372	8.3	18.1	28.3	63	828359
DR15-06	127.41	128.41	0.344	5.5	22.7	22.3	62	828360
DR15-06	128.41	129.79	0.244	3.6	25	19.1	64	(828361+362)/2
DR15-06	129.79	130.45	1.903	3.2	17.6	11.1	33	828364
DR15-06	130.45	130.95	0.153	5.1	37.1	13.8	45	828365
DR15-06	130.95	132.45	0.039	2.1	46.4	10.6	61	828366
DR15-06	132.45	133.20	0.042	2.4	114.3	9.5	91	828367
DR15-06	133.20	133.90	0.139	3.3	16.5	17.2	57	828368
DR15-06	141.89	142.65	0.149	7.2	26.3	40.7	95	828369
DR15-06	142.65	143.60	0.169	8.8	38.8	46.8	89	828370
DR15-06	143.60	144.50	0.741	17.6	38.5	42.7	71	828372
DR15-06	144.50	145.49	0.901	16.3	17.3	31.5	75	828373
DR15-06	145.49	147.49	0.145	4	7.2	29.2	72	828374

APPENDIX E

2015 GEOLOGICAL DRILLHOLE LOGS

APPENDIX F

SELECTED CROSS-SECTIONS

APPENDIX G

2015 LABORATORY CERTIFICATES OF ANALYSIS

BRITISH COLUMBIA
The Best Place on Earth

Ministry of Energy and Mines
BC Geological Survey

Assessment Report
Title Page and Summary

TYPE OF REPORT [type of survey(s)]: 2015 Diamond Drilling Report, Lawyers Property **TOTAL COST:** $843,946.63

AUTHOR(S): R.A. (Bob) Lane **SIGNATURE(S):**

NOTICE OF WORK PERMIT NUMBER(S)/DATE(S): MX-13-100 **YEAR OF WORK:** 2015

STATEMENT OF WORK - CASH PAYMENTS EVENT NUMBER(S)/DATE(S): 5570878 and 5580738

PROPERTY NAME: Lawyers

CLAIM NAME(S) (on which the work was done): 510071

COMMODITIES SOUGHT: Au-Ag

MINERAL INVENTORY MINFILE NUMBER(S), IF KNOWN: 094E 066

MINING DIVISION: Omineca **NTS/BCGS:** 094E.024 .025 .034 ,035

LATITUDE: 57 ° 19 '54.6 " **LONGITUDE:** 127 ° 12 '4104 " **(at centre of work)**

OWNER(S):
1) PPM Phoenix Precious Metals Corp 2)

MAILING ADDRESS:
307-1497 Marine Drive
West Vancouver, BC V7T 1B8

OPERATOR(S) [who paid for the work]:
1) as above 2)

MAILING ADDRESS:
as above

PROPERTY GEOLOGY KEYWORDS (lithology, age, stratigraphy, structure, alteration, mineralization, size and attitude):
Toodoggone Camp, Jurassic Hazelton Group, low-sulphidation epithermal vein mineralization, gold, silver

REFERENCES TO PREVIOUS ASSESSMENT WORK AND ASSESSMENT REPORT NUMBERS:

Next Page

TYPE OF WORK IN THIS REPORT	EXTENT OF WORK (IN METRIC UNITS)	ON WHICH CLAIMS	PROJECT COSTS APPORTIONED (incl. support)
GEOLOGICAL (scale, area)			
Ground, mapping			
Photo interpretation			
GEOPHYSICAL (line-kilometres)			
Ground			
Magnetic			
Electromagnetic			
Induced Polarization			
Radiometric			
Seismic			
Other			
Airborne			
GEOCHEMICAL (number of samples analysed for...)			
Soil			
Silt			
Rock			
Other			
DRILLING (total metres; number of holes, size)			
Core	4001.62m in 26 HQ holes	510071	626,612.37
Non-core			
RELATED TECHNICAL			
Sampling/assaying		510071	217,334.26
Petrographic			
Mineralographic			
Metallurgic			
PROSPECTING (scale, area)			
PREPARATORY / PHYSICAL			
Line/grid (kilometres)			
Topographic/Photogrammetric (scale, area)			
Legal surveys (scale, area)			
Road, local access (kilometres)/trail			
Trench (metres)			
Underground dev. (metres)			
Other			
		TOTAL COST:	$843,946.63

Mineral Claim Exploration and Development Work/Expiry Date Change **Confirmation**

Recorder: MACPHERSON, FRANCES JEAN (116548) Submitter: MACPHERSON, FRANCES JEAN (116548)
Recorded: 2015/SEP/18 Effective: 2015/SEP/18
D/E Date: 2015/SEP/18

Confirmation

If you have not yet submitted your report for this work program, your technical work report is due in 90 days. The Exploration and Development Work/Expiry Date Change event number is required with your report submission. **Please attach a copy of this confirmation page to your report.** Contact Mineral Titles Branch for more information.

Event Number: **5570878**

Work Type: Technical Work
Technical Items: Drilling, Geological, PAC Withdrawal (up to 30% of technical work required)

Work Start Date: 2015/AUG/22
Work Stop Date: 2015/SEP/15
Total Value of Work: $ 455984.46
Mine Permit No: 15-1640121-0817

Summary of the work value:

Title Number	Claim Name/Property	Issue Date	Good To Date	New Good To Date	# of Days For-ward	Area in Ha	Applied Work Value	Sub-mission Fee
510071		2005/apr/02	2025/nov/09	2025/NOV/09	0	419.26	$ 0.00	$ 0.00
510075		2005/apr/02	2025/nov/09	2025/NOV/09	0	104.85	$ 0.00	$ 0.00
510082		2005/apr/02	2025/nov/09	2025/NOV/09	0	122.24	$ 0.00	$ 0.00
845896	SILVER POND EXTENSION	2011/feb/09	2015/nov/09	2025/NOV/09	3653	384.05	$ 53766.58	$ 0.00
947409	JD ACCESS 1	2012/feb/09	2018/jul/04	2019/JUL/04	365	436.51	$ 7414.62	$ 0.00
1034604	MET	2015/mar/05	2016/mar/05	2021/NOV/15	2081	34.83	$ 1932.09	$ 0.00
1034837		2015/mar/19	2016/mar/19	2021/NOV/15	2067	296.18	$ 16261.39	$ 0.00
1034838		2015/mar/19	2016/mar/19	2021/NOV/15	2067	313.53	$ 17214.22	$ 0.00
1034839		2015/mar/19	2016/mar/19	2021/NOV/15	2067	87.12	$ 4783.48	$ 0.00
1034840		2015/mar/19	2016/mar/19	2021/NOV/15	2067	52.29	$ 2870.73	$ 0.00
1034979		2015/mar/26	2016/mar/26	2021/NOV/15	2060	34.83	$ 1902.26	$ 0.00
1038113	MARMOT LAKE	2015/aug/22	2015/nov/09	2025/NOV/09	3653	839.32	$ 120232.80	$ 0.00
1038114	ACCESS ROAD	2015/aug/22	2015/nov/09	2025/NOV/09	3653	977.16	$ 139977.71	$ 0.00
1038120	RANCH 6	2015/aug/22	2021/nov/15	2021/NOV/15	0	521.59	$ 0.00	$ 0.00
1038125	RANCH 11	2015/aug/22	2021/nov/15	2021/NOV/15	0	643.48	$ 0.00	$ 0.00
1038126	RANCH 12	2015/aug/22	2021/nov/15	2021/NOV/15	0	626.66	$ 0.00	$ 0.00
1038133	RANCH 17	2015/aug/22	2015/nov/15	2021/NOV/15	2192	121.86	$ 7737.39	$ 0.00
1038134	RANCH 18	2015/aug/22	2015/sep/19	2021/NOV/15	2249	313.46	$ 20147.34	$ 0.00
1038135	RANCH 19	2015/aug/22	2015/nov/15	2021/NOV/15	2192	1481.86	$ 94092.86	$ 0.00
1038136	RANCH 20	2015/aug/22	2015/nov/15	2021/NOV/15	2192	886.12	$ 56265.62	$ 0.00
1038137	RANCH 21	2015/aug/22	2015/nov/15	2021/NOV/15	2192	278.81	$ 17703.70	$ 0.00
1038139	RANCH 22	2015/aug/22	2015/sep/19	2021/NOV/15	2249	278.48	$ 17899.51	$ 0.00
1038140	RANCH 23	2015/aug/22	2015/sep/19	2021/NOV/15	2249	139.27	$ 8951.61	$ 0.00

Financial Summary:

Total applied work value: $ 589153.91

PAC name: Gurardsmen Resources Inc.
Debited PAC amount: $ 133169.45
Credited PAC amount: $ 0

Total Submission Fees: $ 0.0
Total Paid: **$ 0.0**

The event was successfully saved.

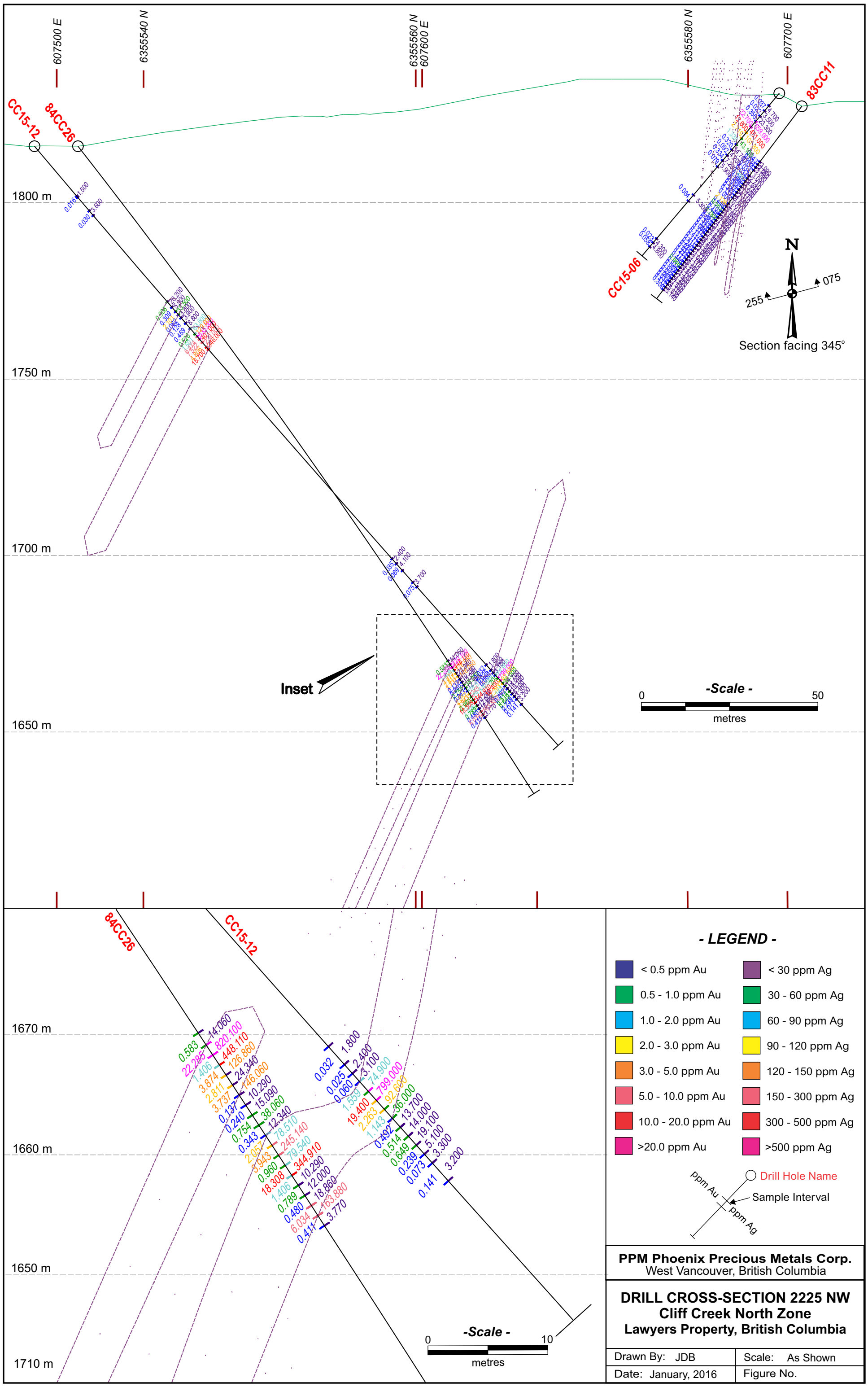

PPM Phoenix Precious Metals Corp.
West Vancouver, British Columbia

DRILL CROSS-SECTION 2225 NW
Cliff Creek North Zone
Lawyers Property, British Columbia

Drawn By: JDB	Scale: As Shown
Date: January, 2016	Figure No.

BUREAU VERITAS
MINERAL LABORATORIES
Canada

www.bureauveritas.com/um

Bureau Veritas Commodities Canada Ltd.
9050 Shaughnessy St Vancouver BC V6P 6E5 CANADA
PHONE (604) 253-3158

Client: **PPM Phoenix Precious Metals Corp.**
4302 Dundas St.
Burnaby BC V5C 1B3 CANADA

Submitted By: Scott Gifford
Receiving Lab: Canada-Vancouver
Received: September 08, 2015
Report Date: December 11, 2015

CERTIFICATE OF ANALYSIS VAN15002318.2

CLIENT JOB INFORMATION

Project: LAWYERS
Shipment ID:
P.O. Number
Number of Samples: 104

SAMPLE DISPOSAL

PICKUP-PLP Client to Pickup Pulps
PICKUP-RJT Client to Pickup Rejects

Bureau Veritas does not accept responsibility for samples left at the laboratory after 90 days without prior written instructions for sample storage or return.

SAMPLE PREPARATION AND ANALYTICAL PROCEDURES

Procedure Code	Number of Samples	Code Description	Test Wgt (g)	Report Status	Lab
PRP70-250	94	Crush, split and pulverize 250 g rock to 200 mesh			VAN
SLBHP	10	Sort, label and box pulps			VAN
FA430	104	Lead Collection Fire - Assay Fusion - AAS Finish	30	Completed	VAN
MA200	104	4 Acid digestion ICP-MS analysis	0.25	Completed	VAN
DRPLP	104	Warehouse handling / disposition of pulps			VAN
DRRJT	94	Warehouse handling / Disposition of reject			VAN
FA530	4	Lead collection fire assay 30G fusion - Grav finish	30	Completed	VAN
AR401	3	1g/100mL Aqua Regia Digestion by AAS	1	Completed	VAN

ADDITIONAL COMMENTS

Version 2 : AR401-Ag included.

Invoice To: PPM Phoenix Precious Metals Corp.
4302 Dundas St.
Burnaby BC V5C 1B3
CANADA

CC: Bob Lane

BRITISH COLUMBIA CERTIFIED ASSAYER
Marcus Lau
MARCUS LAU
Geochemical Laboratory Manager

This report supersedes all previous preliminary and final reports with this file number dated prior to the date on this certificate. Signature indicates final approval; preliminary reports are unsigned and should be used for reference only.
All results are considered the confidential property of the client. Bureau Veritas assumes the liabilities for actual cost of analysis only. Results apply to samples as submitted.
"*" asterisk indicates that an analytical result could not be provided due to unusually high levels of interference from other elements.

BUREAU VERITAS
MINERAL LABORATORIES
Canada

www.bureauveritas.com/um

Bureau Veritas Commodities Canada Ltd.

9050 Shaughnessy St Vancouver BC V6P 6E5 CANADA
PHONE (604) 253-3158

Client: **PPM Phoenix Precious Metals Corp.**
4302 Dundas St.
Burnaby BC V5C 1B3 CANADA

Project: LAWYERS
Report Date: December 11, 2015

CERTIFICATE OF ANALYSIS VAN15002318.2

	Method	WGHT	FA430	MA200	MA200	MA200	MA200	MA200	MA200	MA200	MA200	MA200	MA200	MA200	MA200	MA200	MA200	MA200	MA200	MA200	MA200
	Analyte	Wgt	Au	Mo	Cu	Pb	Zn	Ag	Ni	Co	Mn	Fe	As	U	Th	Sr	Cd	Sb	Bi	V	Ca
	Unit	kg	ppm	ppm	ppm	ppm	ppm	ppm	ppm	ppm	ppm	%	ppm	ppm	ppm	ppm	ppm	ppm	ppm	ppm	%
	MDL	0.01	0.005	0.1	0.1	0.1	1	0.1	0.1	0.2	1	0.01	1	0.1	0.1	1	0.1	0.1	0.1	1	0.01
827665	Rock	2.78	>10	97.0	992.8	1872.5	80	>200	2.9	29.2	1232	11.60	63	<0.1	<0.1	15	0.8	4.3	396.9	27	0.65
827666	Rock	2.17	>10	33.1	>10000	1198.0	1265	>200	6.7	27.0	5262	11.94	59	0.2	0.2	26	12.3	2.4	374.3	41	1.50
827667	Rock	2.92	0.321	0.9	>10000	>10000	1576	>200	2.1	12.4	1350	2.28	1177	0.7	0.4	46	74.8	3369.3	5.1	121	3.62
827668	Rock	2.17	0.044	0.8	63.6	45.5	57	1.5	3.4	4.1	442	3.32	3	<0.1	0.2	44	0.1	3.5	29.6	56	0.34
827669	Rock	4.34	>10	57.2	>10000	2006.1	307	194.5	6.8	19.7	399	8.40	213	0.2	0.5	24	3.1	746.2	1873.4	24	0.19
20501	Drill Core	5.11	0.016	0.4	14.9	18.6	69	0.4	2.9	10.1	1778	3.35	9	2.7	5.6	219	<0.1	3.9	0.9	124	2.08
20502	Drill Core	6.07	0.063	1.8	90.2	25.6	78	3.0	2.5	9.5	1916	3.19	44	3.7	5.9	198	0.4	6.4	5.6	130	1.37
20503	Drill Core	5.43	0.022	0.5	9.8	16.3	74	0.7	2.7	9.7	1763	3.27	88	3.0	5.5	198	0.2	4.7	0.2	116	1.61
20504	Drill Core	5.62	0.013	0.4	156.4	16.6	81	1.6	2.7	10.4	1466	3.46	25	3.7	6.0	173	0.7	5.1	0.7	119	2.22
20505	Drill Core	6.88	0.006	0.4	5.5	12.4	70	0.2	2.9	8.8	1035	3.35	39	2.4	4.8	223	0.2	7.2	<0.1	105	2.44
20506	Drill Core	9.59	<0.005	0.4	7.5	13.1	74	0.2	2.6	9.5	1330	3.37	16	2.8	4.9	222	0.1	4.9	0.4	110	2.36
20507	Drill Core	7.91	<0.005	0.2	3.4	14.7	76	<0.1	2.7	9.3	1154	3.16	18	2.0	4.4	199	0.2	12.7	<0.1	99	2.51
20508	Drill Core	5.19	<0.005	0.2	5.3	13.9	78	0.1	2.7	9.8	1114	3.93	22	2.2	4.8	237	0.1	12.3	0.1	111	1.87
20509	Drill Core	6.86	<0.005	0.3	3.3	13.4	82	<0.1	3.0	10.0	1335	3.75	10	2.1	4.7	199	<0.1	7.3	<0.1	118	1.97
20510	Drill Core	6.23	0.007	<0.1	11.7	13.9	85	0.3	2.3	10.1	1790	2.96	13	3.0	5.0	152	0.2	4.7	0.2	143	4.14
20511	Drill Core	5.80	<0.005	0.2	3.3	12.8	79	<0.1	3.1	10.0	1416	3.73	15	1.9	4.1	192	0.1	5.0	<0.1	123	2.12
20512	Drill Core	8.29	<0.005	0.3	3.4	11.2	78	<0.1	2.6	9.3	1104	3.60	25	2.2	5.1	194	0.1	5.1	0.1	111	1.76
20513	Drill Core	7.19	0.006	0.3	6.5	12.9	74	0.3	2.9	9.8	1054	2.95	38	2.9	5.4	197	0.2	2.8	<0.1	116	2.01
20514	Drill Core	3.41	<0.005	0.1	9.5	10.1	80	0.2	2.6	9.2	1167	3.21	18	2.6	5.2	177	0.2	1.6	0.1	120	1.78
20515	Drill Core	2.79	0.014	0.1	28.7	10.2	72	0.7	2.6	8.6	1405	3.12	21	2.7	5.6	160	0.2	1.3	<0.1	120	1.54
20516	Drill Core	6.15	0.006	0.2	6.5	10.5	70	0.3	2.4	8.7	1246	3.15	20	2.4	5.4	178	<0.1	2.7	0.1	109	1.74
20517	Drill Core	2.95	0.005	0.2	103.0	10.8	68	0.8	2.5	8.5	853	3.21	15	2.7	5.7	177	<0.1	1.6	<0.1	111	1.57
20518	Drill Core	2.94	0.009	0.2	119.8	10.8	66	2.0	2.3	8.5	1113	2.68	27	2.5	5.2	156	0.1	1.9	0.1	99	2.70
20519	Drill Core	3.82	0.022	0.2	5.9	10.7	72	0.9	2.8	9.5	989	3.23	39	3.3	6.6	179	0.1	1.9	<0.1	110	1.40
20520	Drill Core	3.31	0.107	0.1	10.0	11.6	73	1.3	2.4	8.5	1105	2.89	29	2.8	5.2	166	0.1	2.0	0.1	110	2.40
20521	Rock Pulp	0.07	>10	2268.5	68.0	22.9	104	3.4	25.0	11.2	351	4.45	29	0.7	0.3	179	2.7	81.1	0.7	588	0.91
20522	Rock Pulp	0.08	0.006	3.0	27.2	5.6	65	0.1	31.0	13.0	717	3.40	5	0.5	1.7	278	0.2	1.0	<0.1	126	2.66
20526	Rock Pulp	0.08	<0.005	2.8	28.3	5.4	64	0.2	31.7	13.3	675	3.41	4	0.6	1.6	290	0.2	1.1	<0.1	126	2.65
20527	Drill Core	2.79	0.160	2.8	38.7	10.0	82	35.1	3.3	8.3	1645	3.35	34	6.7	4.9	168	0.3	3.2	<0.1	234	0.40
20528	Drill Core	5.73	0.170	0.9	28.7	14.8	75	11.9	3.0	8.7	1489	3.30	68	14.8	5.1	173	0.3	3.0	0.1	271	0.38

This report supersedes all previous preliminary and final reports with this file number dated prior to the date on this certificate. Signature indicates final approval; preliminary reports are unsigned and should be used for reference only.

BUREAU VERITAS
MINERAL LABORATORIES
Canada

www.bureauveritas.com/um

Bureau Veritas Commodities Canada Ltd.

9050 Shaughnessy St Vancouver BC V6P 6E5 CANADA
PHONE (604) 253-3158

Client: **PPM Phoenix Precious Metals Corp.**
4302 Dundas St.
Burnaby BC V5C 1B3 CANADA

Project: LAWYERS
Report Date: December 11, 2015

CERTIFICATE OF ANALYSIS VAN15002318.2

	Method	MA200	MA200	MA200	MA200	MA200	MA200	MA200	MA200	MA200	MA200	MA200	MA200	MA200	MA200	MA200	MA200	MA200	MA200	MA200	MA200
	Analyte	P	La	Cr	Mg	Ba	Ti	Al	Na	K	W	Zr	Ce	Sn	Y	Nb	Ta	Be	Sc	Li	S
	Unit	%	ppm	ppm	%	ppm	%	%	%	%	ppm	ppm	ppm	ppm	ppm	ppm	ppm	ppm	ppm	ppm	%
	MDL	0.001	0.1	1	0.01	1	0.001	0.01	0.001	0.01	0.1	0.1	1	0.1	0.1	0.1	0.1	1	1	0.1	0.1
827665	Rock	0.007	1.9	3	0.24	63	0.012	0.73	0.028	0.24	19.1	2.2	4	0.6	2.2	0.1	<0.1	<1	2	1.0	>10
827666	Rock	0.005	1.2	4	0.70	90	0.023	1.29	0.031	0.39	1.1	4.5	3	0.7	2.3	0.2	<0.1	<1	3	2.5	>10
827667	Rock	0.013	3.2	5	1.18	304	0.050	2.04	0.033	0.78	0.7	3.5	7	0.1	5.0	<0.1	<0.1	<1	5	42.4	1.2
827668	Rock	0.013	1.0	7	0.58	320	0.071	2.34	0.472	0.49	2.2	1.2	2	0.2	2.3	0.2	<0.1	<1	7	5.0	<0.1
827669	Rock	0.025	0.4	6	0.28	34	0.039	1.46	0.069	0.38	1.0	4.2	2	0.6	2.1	0.3	<0.1	<1	3	4.8	7.9
20501	Drill Core	0.075	14.3	4	1.26	1460	0.322	7.15	1.853	4.23	1.0	69.3	28	0.9	15.4	6.0	0.4	<1	9	25.3	<0.1
20502	Drill Core	0.071	15.9	4	1.28	1578	0.323	7.43	1.285	4.43	1.0	76.8	30	1.0	16.3	5.6	0.4	1	9	28.6	0.3
20503	Drill Core	0.075	13.8	4	1.36	1560	0.336	7.31	1.671	4.48	0.9	71.7	27	3.0	16.1	5.8	0.4	<1	9	33.2	<0.1
20504	Drill Core	0.079	16.2	4	1.36	1530	0.358	7.44	0.939	4.72	1.1	81.5	31	0.9	17.0	6.3	0.5	2	9	29.8	<0.1
20505	Drill Core	0.068	12.1	4	1.04	1472	0.316	7.05	1.747	4.05	1.8	73.6	24	0.8	14.0	5.3	0.4	1	8	21.4	<0.1
20506	Drill Core	0.073	12.6	4	1.18	1397	0.344	7.20	1.743	4.49	1.2	70.9	26	0.9	15.1	5.7	0.4	<1	9	26.7	<0.1
20507	Drill Core	0.077	12.4	4	1.59	1435	0.319	6.81	1.324	3.75	0.9	67.3	27	1.1	14.9	5.4	0.4	1	8	31.2	<0.1
20508	Drill Core	0.077	12.3	4	1.99	1323	0.348	7.67	1.838	3.61	1.1	72.3	26	1.2	16.2	6.1	0.5	1	9	31.0	<0.1
20509	Drill Core	0.078	12.6	4	2.26	1367	0.348	7.66	1.295	3.98	1.0	71.0	25	1.1	14.5	6.2	0.5	<1	9	37.0	<0.1
20510	Drill Core	0.076	16.3	4	2.23	1702	0.367	7.46	0.295	4.69	1.0	72.5	31	1.3	17.1	6.3	0.5	<1	9	42.6	<0.1
20511	Drill Core	0.077	11.1	5	2.33	1358	0.359	7.28	1.069	3.95	0.9	71.8	23	1.3	14.0	6.2	0.5	1	9	37.3	<0.1
20512	Drill Core	0.070	12.4	4	1.97	1405	0.360	7.35	1.089	3.86	1.0	73.8	26	1.0	15.1	5.8	0.5	1	9	30.0	<0.1
20513	Drill Core	0.066	14.8	5	1.40	1610	0.340	7.20	0.941	5.04	0.9	74.3	28	0.9	16.0	5.7	0.4	<1	9	29.3	0.1
20514	Drill Core	0.071	13.0	4	1.42	1485	0.330	6.88	1.054	4.70	0.9	72.3	26	0.8	14.9	5.6	0.4	1	8	27.3	<0.1
20515	Drill Core	0.063	13.7	4	1.29	1507	0.305	6.62	0.830	4.72	1.1	71.5	27	0.8	15.1	5.3	0.4	1	8	27.7	0.4
20516	Drill Core	0.065	14.1	5	1.25	1633	0.318	6.97	0.596	5.94	1.2	69.7	28	0.9	15.9	5.2	0.4	<1	9	23.8	0.2
20517	Drill Core	0.076	14.7	5	1.33	1562	0.315	7.29	1.392	4.67	1.1	78.1	29	1.0	16.6	5.4	0.4	1	9	24.3	<0.1
20518	Drill Core	0.063	13.7	<1	1.26	1528	0.291	6.61	1.391	5.01	1.1	72.8	25	0.7	15.4	5.0	0.4	<1	8	27.4	0.3
20519	Drill Core	0.074	15.8	5	1.28	1762	0.317	7.57	1.191	6.52	1.2	75.8	31	0.8	16.6	5.5	0.4	<1	9	27.1	0.2
20520	Drill Core	0.068	13.9	5	1.06	770	0.295	6.82	0.645	6.10	1.5	67.1	28	0.7	15.4	5.0	0.4	<1	8	24.3	0.5
20521	Rock Pulp	0.025	1.3	27	0.61	38	0.202	5.52	0.665	3.50	37.6	93.0	6	4.6	4.6	1.8	0.1	<1	5	65.8	3.3
20522	Rock Pulp	0.060	8.3	53	1.29	532	0.405	6.00	2.458	0.78	15.9	28.7	18	0.9	15.5	4.0	0.3	<1	14	14.3	<0.1
20526	Rock Pulp	0.055	8.1	50	1.29	519	0.420	6.09	2.456	0.83	15.6	29.6	18	0.9	16.2	4.4	0.3	<1	14	14.9	<0.1
20527	Drill Core	0.069	9.5	5	1.09	1485	0.335	6.73	0.408	6.72	1.2	75.2	20	0.8	14.2	5.4	0.4	<1	8	26.7	<0.1
20528	Drill Core	0.063	9.9	5	0.92	1465	0.318	6.33	0.380	6.77	1.1	78.4	19	0.9	15.3	5.4	0.4	<1	8	30.9	<0.1

This report supersedes all previous preliminary and final reports with this file number dated prior to the date on this certificate. Signature indicates final approval; preliminary reports are unsigned and should be used for reference only.

BUREAU VERITAS
MINERAL LABORATORIES
Canada

www.bureauveritas.com/um

Bureau Veritas Commodities Canada Ltd.

9050 Shaughnessy St Vancouver BC V6P 6E5 CANADA
PHONE (604) 253-3158

Client: **PPM Phoenix Precious Metals Corp.**
4302 Dundas St.
Burnaby BC V5C 1B3 CANADA

Project: LAWYERS
Report Date: December 11, 2015

CERTIFICATE OF ANALYSIS VAN15002318.2

	Method	MA200	MA200	MA200	MA200	MA200	MA200	MA200	FA530	AR401
	Analyte	Rb	Hf	In	Re	Se	Te	Tl	Au	Ag
	Unit	ppm	ppm	ppm	ppm	ppm	ppm	ppm	gm/t	ppm
	MDL	0.1	0.1	0.05	0.005	1	0.5	0.5	0.9	1
827665	Rock	9.5	<0.1	0.37	<0.005	3	125.5	<0.5	12.9	404
827666	Rock	15.1	0.1	6.37	0.008	2	195.3	<0.5	27.7	387
827667	Rock	26.9	0.1	0.08	<0.005	3	4.9	0.9		592
827668	Rock	21.9	<0.1	<0.05	<0.005	<1	13.8	<0.5		
827669	Rock	11.6	0.1	0.28	0.016	<1	11.6	<0.5	20.3	
20501	Drill Core	123.5	2.1	0.07	<0.005	<1	<0.5	1.4		
20502	Drill Core	145.9	2.5	<0.05	<0.005	<1	<0.5	2.1		
20503	Drill Core	139.3	2.3	<0.05	<0.005	<1	<0.5	1.8		
20504	Drill Core	145.3	2.5	<0.05	<0.005	<1	0.7	1.9		
20505	Drill Core	128.0	2.1	<0.05	<0.005	<1	<0.5	1.5		
20506	Drill Core	132.2	2.3	0.07	<0.005	<1	<0.5	1.5		
20507	Drill Core	101.3	2.2	<0.05	<0.005	<1	<0.5	1.5		
20508	Drill Core	112.9	2.4	<0.05	<0.005	<1	<0.5	1.4		
20509	Drill Core	112.9	2.2	0.06	<0.005	<1	<0.5	1.6		
20510	Drill Core	136.2	2.3	<0.05	<0.005	<1	0.5	2.1		
20511	Drill Core	101.0	2.4	<0.05	<0.005	<1	<0.5	1.5		
20512	Drill Core	107.1	2.3	0.06	<0.005	<1	<0.5	1.4		
20513	Drill Core	150.6	2.2	<0.05	<0.005	<1	<0.5	2.2		
20514	Drill Core	132.3	2.2	<0.05	<0.005	<1	<0.5	2.0		
20515	Drill Core	151.1	2.1	0.05	<0.005	<1	<0.5	2.2		
20516	Drill Core	169.7	2.3	<0.05	<0.005	<1	<0.5	2.4		
20517	Drill Core	151.9	2.4	<0.05	<0.005	<1	<0.5	2.0		
20518	Drill Core	139.1	2.2	<0.05	<0.005	<1	<0.5	1.7		
20519	Drill Core	195.9	2.5	<0.05	<0.005	<1	<0.5	2.5		
20520	Drill Core	167.5	2.1	<0.05	<0.005	<1	<0.5	2.5		
20521	Rock Pulp	68.4	2.7	<0.05	0.147	3	1.8	19.1	21.8	
20522	Rock Pulp	15.3	0.9	0.06	<0.005	<1	<0.5	<0.5		
20526	Rock Pulp	16.4	1.0	0.08	<0.005	<1	<0.5	<0.5		
20527	Drill Core	182.4	2.3	0.05	<0.005	2	<0.5	2.9		
20528	Drill Core	190.9	2.4	<0.05	<0.005	<1	<0.5	2.9		

This report supersedes all previous preliminary and final reports with this file number dated prior to the date on this certificate. Signature indicates final approval; preliminary reports are unsigned and should be used for reference only.

BUREAU VERITAS
MINERAL LABORATORIES
Canada

www.bureauveritas.com/um

Bureau Veritas Commodities Canada Ltd.

9050 Shaughnessy St Vancouver BC V6P 6E5 CANADA
PHONE (604) 253-3158

Client: **PPM Phoenix Precious Metals Corp.**
4302 Dundas St.
Burnaby BC V5C 1B3 CANADA

Project: LAWYERS
Report Date: December 11, 2015

CERTIFICATE OF ANALYSIS VAN15002318.2

	Method	WGHT	FA430	MA200	MA200	MA200	MA200	MA200	MA200	MA200	MA200	MA200	MA200	MA200	MA200	MA200	MA200	MA200	MA200	MA200	MA200
	Analyte	Wgt	Au	Mo	Cu	Pb	Zn	Ag	Ni	Co	Mn	Fe	As	U	Th	Sr	Cd	Sb	Bi	V	Ca
	Unit	kg	ppm	ppm	ppm	ppm	ppm	ppm	ppm	ppm	ppm	%	ppm	ppm	ppm	ppm	ppm	ppm	ppm	ppm	%
	MDL	0.01	0.005	0.1	0.1	0.1	1	0.1	0.1	0.2	1	0.01	1	0.1	0.1	1	0.1	0.1	0.1	1	0.01
20529	Drill Core	2.07	0.009	0.7	17.7	10.2	80	1.7	4.4	9.2	1317	3.26	20	5.5	5.9	178	0.4	2.5	<0.1	135	0.50
20530	Drill Core	2.84	0.007	0.4	6.8	10.9	72	1.2	3.3	9.4	1382	3.55	24	4.5	5.7	174	0.2	2.2	<0.1	127	0.50
20531	Drill Core	4.08	<0.005	0.4	7.6	10.1	74	0.5	2.7	9.0	1318	3.38	17	3.7	6.0	157	0.1	1.6	<0.1	120	1.15
20532	Drill Core	5.39	0.006	0.2	10.6	8.6	77	0.4	2.4	10.4	1306	2.97	16	3.3	5.4	156	0.1	1.5	<0.1	128	1.45
20533	Rock Pulp	0.11	4.050	10.8	72.5	456.4	1579	49.8	35.2	10.4	587	4.09	29	1.0	2.3	230	18.5	81.7	1.1	106	1.73
20534	Drill Core	4.80	0.005	0.3	9.5	8.8	72	0.5	2.5	9.0	1387	2.56	17	2.9	5.3	154	0.2	1.5	<0.1	124	1.98
20535	Drill Core	5.53	0.027	0.5	9.7	10.5	74	1.1	3.0	9.9	1481	2.86	51	3.9	3.8	123	0.2	2.7	<0.1	149	0.50
20536	Drill Core	4.82	0.185	0.6	10.9	12.8	77	2.7	2.3	8.9	1310	3.19	97	5.5	4.2	136	0.2	3.1	<0.1	202	0.50
20537	Drill Core	5.78	0.073	0.7	26.7	11.6	74	2.3	2.4	8.2	1421	3.09	52	3.9	5.1	158	0.2	3.0	<0.1	146	0.56
20538	Drill Core	6.25	0.027	0.3	16.2	13.6	73	2.9	2.3	8.7	1639	3.16	47	4.5	5.4	160	0.3	3.8	<0.1	172	0.70
20539	Drill Core	7.39	0.015	0.3	6.1	12.5	78	1.1	3.1	9.3	1471	3.28	47	4.2	5.5	190	0.1	3.3	<0.1	152	1.79
20540	Drill Core	3.60	<0.005	0.3	6.5	9.1	67	0.2	2.1	8.8	1128	3.23	20	3.7	6.0	171	0.1	2.7	<0.1	149	1.35
20541	Drill Core	3.28	<0.005	0.4	5.5	9.0	70	0.3	2.7	8.9	1139	3.23	20	3.9	6.6	173	0.2	2.9	<0.1	152	1.20
20542	Drill Core	4.60	<0.005	0.4	4.3	9.1	68	0.2	2.4	8.6	916	3.38	10	3.2	5.0	171	0.1	2.8	<0.1	126	2.10
20543	Drill Core	7.86	0.009	0.4	4.1	10.6	61	0.7	2.0	7.9	1111	2.78	13	2.9	5.0	167	0.1	3.1	<0.1	133	3.00
20544	Drill Core	7.40	0.010	0.2	6.1	12.5	73	0.6	2.0	8.6	1108	3.11	18	3.0	5.4	185	0.2	4.1	<0.1	121	1.84
20545	Drill Core	6.34	0.022	1.0	9.9	10.5	67	0.7	2.1	8.5	1223	3.13	27	4.0	5.2	198	0.2	3.7	<0.1	110	2.22
20546	Drill Core	6.83	0.008	0.1	17.1	10.1	70	0.6	1.9	8.8	1063	3.16	13	2.6	5.1	204	0.1	4.3	<0.1	107	2.10
20547	Drill Core	7.48	<0.005	0.4	2.3	9.4	67	0.1	2.6	9.6	861	3.30	18	2.4	4.1	214	<0.1	7.9	<0.1	118	2.02
20548	Rock Pulp	0.08	<0.005	2.4	25.2	4.9	56	0.1	26.4	12.4	661	3.36	6	0.6	1.6	251	0.2	0.8	<0.1	123	2.59
20549	Drill Core	7.76	0.007	0.2	3.1	10.7	77	0.6	2.6	8.8	1407	3.07	26	2.6	5.0	195	0.3	4.5	<0.1	115	2.21
20550	Drill Core	11.42	0.007	0.2	12.6	10.1	77	1.0	3.0	9.5	1019	3.40	16	2.6	5.3	246	<0.1	5.8	<0.1	125	2.16
20551	Drill Core	8.32	0.079	1.6	23.2	8.8	73	3.4	2.4	10.5	2654	3.51	93	2.2	3.7	141	<0.1	1.7	<0.1	112	1.57
20552	Drill Core	8.55	0.099	25.2	19.8	16.4	70	13.7	2.7	10.8	3123	3.51	55	2.3	3.9	134	0.1	2.2	<0.1	138	2.42
20553	Drill Core	8.37	0.049	0.6	26.5	8.5	76	2.6	2.4	11.5	2085	3.48	95	2.2	4.3	152	<0.1	1.7	<0.1	122	1.36
20554	Drill Core	7.89	0.051	0.4	18.3	8.6	85	2.1	2.9	11.3	1819	3.66	82	2.6	4.5	154	<0.1	1.5	<0.1	127	1.48
20555	Drill Core	8.57	0.246	3.4	26.9	10.5	73	3.9	2.2	10.4	1270	3.63	99	4.9	4.3	133	<0.1	1.7	<0.1	142	1.36
20556	Drill Core	8.07	0.073	0.3	16.0	13.1	56	1.9	2.7	8.2	1043	2.87	53	2.5	4.1	134	0.1	2.5	<0.1	130	2.13
20557	Drill Core	4.87	0.180	0.1	137.7	16.9	59	2.9	2.4	8.9	1437	3.31	104	3.0	4.0	122	0.1	1.8	<0.1	97	2.68
20558	Drill Core	7.18	0.047	0.3	18.5	8.1	59	1.5	2.4	9.0	1425	3.05	90	2.8	4.3	128	0.2	1.5	<0.1	97	1.90

This report supersedes all previous preliminary and final reports with this file number dated prior to the date on this certificate. Signature indicates final approval; preliminary reports are unsigned and should be used for reference only.

BUREAU VERITAS
MINERAL LABORATORIES
Canada

www.bureauveritas.com/um

Bureau Veritas Commodities Canada Ltd.

9050 Shaughnessy St Vancouver BC V6P 6E5 CANADA
PHONE (604) 253-3158

Client: **PPM Phoenix Precious Metals Corp.**
4302 Dundas St.
Burnaby BC V5C 1B3 CANADA

Project: LAWYERS
Report Date: December 11, 2015

CERTIFICATE OF ANALYSIS VAN15002318.2

	Method	MA200	MA200	MA200	MA200	MA200	MA200	MA200	MA200	MA200	MA200	MA200	MA200	MA200	MA200	MA200	MA200	MA200	MA200	MA200	MA200
	Analyte	P	La	Cr	Mg	Ba	Ti	Al	Na	K	W	Zr	Ce	Sn	Y	Nb	Ta	Be	Sc	Li	S
	Unit	%	ppm	ppm	%	ppm	%	%	%	%	ppm	ppm	ppm	ppm	ppm	ppm	ppm	ppm	ppm	ppm	%
	MDL	0.001	0.1	1	0.01	1	0.001	0.01	0.001	0.01	0.1	0.1	1	0.1	0.1	0.1	0.1	1	1	0.1	0.1
20529	Drill Core	0.072	12.7	5	1.01	1603	0.356	7.10	1.662	5.07	1.4	84.3	28	0.9	16.6	5.7	0.4	1	9	27.1	<0.1
20530	Drill Core	0.077	11.5	5	1.01	1688	0.334	7.23	1.384	5.34	1.4	79.0	23	0.8	13.9	5.5	0.4	<1	9	22.6	<0.1
20531	Drill Core	0.074	13.2	5	1.24	1773	0.329	7.28	0.309	6.19	1.6	79.0	26	0.8	14.7	5.4	0.4	<1	9	21.9	<0.1
20532	Drill Core	0.076	12.4	4	1.27	1740	0.329	7.05	0.211	6.19	1.4	80.7	26	1.5	13.7	5.6	0.4	<1	9	23.7	<0.1
20533	Rock Pulp	0.056	11.9	40	0.86	582	0.317	5.40	1.956	1.08	5.2	41.3	24	217.5	14.7	4.3	0.2	<1	11	14.7	0.3
20534	Drill Core	0.075	13.2	4	1.28	1743	0.317	6.90	0.275	6.41	1.1	76.7	27	1.0	14.2	5.9	0.4	<1	9	22.4	<0.1
20535	Drill Core	0.071	7.8	2	1.28	1500	0.325	6.23	0.712	6.13	1.5	85.2	15	0.8	10.8	5.9	0.4	<1	8	33.4	<0.1
20536	Drill Core	0.072	7.7	5	1.30	1272	0.309	6.37	1.851	4.65	1.3	77.1	17	0.8	11.2	5.9	0.4	<1	8	34.0	<0.1
20537	Drill Core	0.068	9.6	4	1.18	1376	0.324	6.81	1.122	6.38	1.1	73.2	22	0.7	12.7	6.1	0.4	<1	8	25.6	<0.1
20538	Drill Core	0.071	14.3	5	1.29	1448	0.316	6.76	1.863	4.69	1.1	75.5	26	0.8	14.2	6.1	0.4	<1	8	29.0	0.1
20539	Drill Core	0.075	14.5	5	1.24	1373	0.319	7.19	1.779	5.04	1.2	74.3	28	2.2	15.3	6.2	0.4	<1	9	26.6	0.2
20540	Drill Core	0.071	15.9	5	1.25	1431	0.335	7.10	1.662	5.22	1.2	78.2	29	0.9	15.5	5.5	0.4	<1	9	30.0	<0.1
20541	Drill Core	0.072	16.8	5	1.29	1428	0.333	7.22	1.708	5.41	1.2	75.3	32	0.9	15.2	5.0	0.4	1	9	29.3	<0.1
20542	Drill Core	0.078	13.0	5	1.27	1327	0.327	7.11	1.155	4.89	1.2	73.3	27	0.8	14.3	6.4	0.4	1	9	21.4	<0.1
20543	Drill Core	0.061	14.3	5	1.19	1211	0.288	6.45	1.099	4.42	1.1	63.2	26	0.8	13.2	4.5	0.4	1	8	23.3	<0.1
20544	Drill Core	0.067	15.1	5	1.38	1414	0.329	7.17	1.658	4.85	1.2	68.5	28	0.9	13.7	5.2	0.4	1	9	27.2	0.3
20545	Drill Core	0.066	14.3	5	1.14	1379	0.318	6.95	1.238	5.71	1.2	70.3	26	0.8	13.9	5.0	0.4	<1	8	25.9	0.4
20546	Drill Core	0.066	13.0	5	1.16	1299	0.328	6.99	2.099	4.73	1.1	67.0	25	0.8	13.1	4.9	0.4	1	9	22.0	<0.1
20547	Drill Core	0.069	9.1	5	1.01	1377	0.326	6.51	1.917	4.84	1.2	71.0	20	0.9	11.1	5.4	0.4	<1	8	25.1	<0.1
20548	Rock Pulp	0.054	8.7	49	1.27	442	0.402	6.05	2.399	0.90	13.4	25.9	17	0.9	14.1	4.0	0.2	<1	14	14.1	<0.1
20549	Drill Core	0.070	14.2	5	1.22	1513	0.300	6.93	1.328	5.44	1.3	62.0	27	0.9	13.7	5.5	0.4	<1	9	24.6	0.3
20550	Drill Core	0.074	14.3	5	1.25	1448	0.341	7.38	1.471	5.29	1.2	69.1	29	1.1	15.4	6.7	0.4	<1	9	24.3	<0.1
20551	Drill Core	0.075	12.3	5	1.63	346	0.338	6.69	1.328	5.05	1.6	60.2	25	0.7	16.8	5.0	0.3	<1	10	31.7	1.0
20552	Drill Core	0.081	12.1	5	1.65	297	0.333	6.52	1.259	4.75	1.8	56.2	24	0.6	15.5	5.0	0.3	<1	10	33.1	1.0
20553	Drill Core	0.086	13.2	4	1.70	219	0.349	6.60	1.226	5.08	2.0	62.1	25	0.7	17.0	5.1	0.3	<1	10	32.8	1.0
20554	Drill Core	0.085	13.9	5	2.03	480	0.366	7.22	1.602	4.99	1.8	57.9	29	0.9	16.0	5.3	0.3	<1	11	35.8	0.9
20555	Drill Core	0.085	13.5	4	1.76	168	0.349	6.81	2.355	3.67	1.6	57.6	26	0.7	15.4	5.0	0.3	1	10	36.3	1.2
20556	Drill Core	0.057	19.0	5	0.84	655	0.253	5.56	0.595	4.98	1.2	51.8	30	0.6	12.4	4.1	0.3	1	7	34.7	0.7
20557	Drill Core	0.062	28.0	4	1.03	148	0.266	5.98	0.659	5.53	1.3	56.1	47	0.5	13.3	4.7	0.3	<1	8	28.9	1.6
20558	Drill Core	0.067	14.1	5	1.20	295	0.296	6.36	0.661	4.95	1.6	63.0	28	0.6	14.6	4.8	0.3	<1	8	29.6	1.0

This report supersedes all previous preliminary and final reports with this file number dated prior to the date on this certificate. Signature indicates final approval; preliminary reports are unsigned and should be used for reference only.

BUREAU VERITAS
MINERAL LABORATORIES
Canada

www.bureauveritas.com/um

Bureau Veritas Commodities Canada Ltd.

9050 Shaughnessy St Vancouver BC V6P 6E5 CANADA
PHONE (604) 253-3158

Client: **PPM Phoenix Precious Metals Corp.**
4302 Dundas St.
Burnaby BC V5C 1B3 CANADA

Project: LAWYERS
Report Date: December 11, 2015

CERTIFICATE OF ANALYSIS VAN15002318.2

	Method	MA200	MA200	MA200	MA200	MA200	MA200	MA200	FA530	AR401
	Analyte	Rb	Hf	In	Re	Se	Te	Tl	Au	Ag
	Unit	ppm	ppm	ppm	ppm	ppm	ppm	ppm	gm/t	ppm
	MDL	0.1	0.1	0.05	0.005	1	0.5	0.5	0.9	1
20529	Drill Core	156.0	2.6	<0.05	<0.005	<1	<0.5	2.0		
20530	Drill Core	160.7	2.5	<0.05	<0.005	<1	<0.5	2.0		
20531	Drill Core	183.9	2.4	<0.05	<0.005	<1	<0.5	2.2		
20532	Drill Core	164.3	2.5	<0.05	<0.005	<1	<0.5	2.3		
20533	Rock Pulp	32.7	1.3	8.96	<0.005	<1	0.6	1.3		
20534	Drill Core	170.9	2.0	<0.05	<0.005	<1	<0.5	2.2		
20535	Drill Core	143.1	2.3	<0.05	<0.005	<1	<0.5	2.0		
20536	Drill Core	112.3	2.2	0.07	<0.005	<1	<0.5	1.3		
20537	Drill Core	162.0	2.2	<0.05	<0.005	<1	<0.5	2.1		
20538	Drill Core	129.5	2.1	<0.05	<0.005	<1	<0.5	1.4		
20539	Drill Core	130.0	2.0	<0.05	<0.005	<1	<0.5	1.4		
20540	Drill Core	152.4	2.2	<0.05	<0.005	<1	<0.5	1.7		
20541	Drill Core	161.3	2.3	<0.05	<0.005	<1	<0.5	1.8		
20542	Drill Core	129.4	2.0	<0.05	<0.005	<1	<0.5	1.2		
20543	Drill Core	119.6	2.0	<0.05	<0.005	<1	<0.5	1.1		
20544	Drill Core	117.5	2.2	<0.05	<0.005	<1	<0.5	1.5		
20545	Drill Core	144.0	2.1	<0.05	<0.005	<1	<0.5	1.7		
20546	Drill Core	113.1	2.1	<0.05	<0.005	<1	<0.5	1.3		
20547	Drill Core	113.1	2.0	<0.05	<0.005	<1	<0.5	1.5		
20548	Rock Pulp	16.3	0.9	0.07	<0.005	<1	<0.5	<0.5		
20549	Drill Core	141.1	1.9	<0.05	<0.005	<1	<0.5	1.9		
20550	Drill Core	150.0	2.0	<0.05	<0.005	<1	<0.5	2.1		
20551	Drill Core	133.7	1.7	<0.05	<0.005	<1	<0.5	1.2		
20552	Drill Core	128.1	1.6	0.05	0.018	<1	<0.5	1.3		
20553	Drill Core	161.5	1.8	<0.05	<0.005	<1	<0.5	1.4		
20554	Drill Core	136.5	1.8	0.06	<0.005	<1	<0.5	1.2		
20555	Drill Core	100.1	1.7	<0.05	<0.005	<1	<0.5	0.7		
20556	Drill Core	142.7	1.5	<0.05	<0.005	<1	<0.5	2.0		
20557	Drill Core	154.0	1.6	<0.05	<0.005	<1	<0.5	1.8		
20558	Drill Core	162.2	1.7	<0.05	<0.005	<1	<0.5	1.9		

This report supersedes all previous preliminary and final reports with this file number dated prior to the date on this certificate. Signature indicates final approval; preliminary reports are unsigned and should be used for reference only.

BUREAU VERITAS
MINERAL LABORATORIES
Canada

www.bureauveritas.com/um

Bureau Veritas Commodities Canada Ltd.

9050 Shaughnessy St Vancouver BC V6P 6E5 CANADA
PHONE (604) 253-3158

Client: **PPM Phoenix Precious Metals Corp.**
4302 Dundas St.
Burnaby BC V5C 1B3 CANADA

Project: LAWYERS
Report Date: December 11, 2015

CERTIFICATE OF ANALYSIS VAN15002318.2

	Method	WGHT	FA430	MA200	MA200	MA200	MA200	MA200	MA200	MA200	MA200	MA200	MA200	MA200	MA200	MA200	MA200	MA200	MA200	MA200	MA200
	Analyte	Wgt	Au	Mo	Cu	Pb	Zn	Ag	Ni	Co	Mn	Fe	As	U	Th	Sr	Cd	Sb	Bi	V	Ca
	Unit	kg	ppm	ppm	ppm	ppm	ppm	ppm	ppm	ppm	ppm	%	ppm	ppm	ppm	ppm	ppm	ppm	ppm	ppm	%
	MDL	0.01	0.005	0.1	0.1	0.1	1	0.1	0.1	0.2	1	0.01	1	0.1	0.1	1	0.1	0.1	0.1	1	0.01
20559	Drill Core	3.17	0.165	0.7	8.2	38.8	72	2.1	2.0	8.0	2684	2.93	16	3.3	4.6	138	0.2	1.6	<0.1	79	1.25
20560	Drill Core	8.20	0.114	1.3	16.4	32.5	92	1.1	2.7	7.5	3327	3.03	11	3.9	5.1	127	0.3	1.5	0.1	109	1.12
20561	Drill Core	8.31	0.061	4.7	18.3	32.6	101	1.6	2.2	8.8	2912	3.42	20	3.7	4.9	127	1.6	2.3	0.2	110	1.14
20562	Drill Core	8.39	0.149	4.8	12.2	18.1	70	4.8	2.9	9.2	1133	3.33	30	2.7	4.5	150	0.2	1.9	<0.1	95	1.27
20563	Drill Core	7.74	0.275	11.2	15.7	20.6	69	6.9	1.9	8.6	1202	3.02	26	2.8	4.6	144	0.2	1.6	<0.1	106	2.45
20564	Drill Core	8.46	0.200	11.2	11.2	18.9	60	6.5	2.5	8.3	1051	2.81	36	2.4	4.3	120	0.2	2.1	<0.1	84	1.41
20565	Drill Core	8.46	0.046	5.4	7.4	16.2	53	3.1	2.2	8.0	952	2.43	37	2.2	3.8	123	0.1	1.7	<0.1	69	3.48
20566	Drill Core	8.64	0.047	5.9	7.4	13.7	65	2.0	2.2	8.0	1044	2.74	25	2.5	4.0	127	0.1	1.6	<0.1	93	2.21
20567	Drill Core	8.27	0.200	4.0	28.3	10.9	84	4.0	2.5	8.2	1284	2.83	24	2.9	5.3	166	<0.1	2.0	<0.1	98	2.59
20568	Drill Core	7.76	0.500	1.1	51.5	53.2	96	23.2	1.7	8.8	1558	2.76	37	3.2	6.0	163	1.0	2.2	0.1	94	4.45
20569	Drill Core	8.65	0.336	1.9	11.1	16.3	83	3.0	2.8	8.9	1305	2.73	28	2.3	5.1	153	<0.1	2.1	<0.1	93	3.79
20570	Rock Pulp	0.11	3.703	11.1	79.5	492.6	1555	51.6	36.0	10.7	538	4.05	31	1.0	2.4	245	19.8	86.8	1.2	105	1.69
20571	Rock Pulp	0.08	0.007	2.6	27.3	5.6	63	0.3	31.3	13.4	714	3.39	5	0.6	1.8	280	0.3	1.0	<0.1	125	2.64
20572	Drill Core	8.93	0.215	6.8	15.6	16.6	90	3.1	2.1	8.0	1437	2.78	24	2.6	5.1	176	0.2	1.5	<0.1	95	2.66
20573	Drill Core	4.23	0.174	20.2	5.9	16.8	57	7.0	2.6	8.1	1033	2.53	16	3.3	5.6	152	0.2	1.8	<0.1	86	4.35
20574	Drill Core	4.19	0.288	25.1	7.1	18.1	65	10.6	1.8	7.5	1105	2.35	15	2.9	5.0	138	0.1	2.1	<0.1	88	3.63
20575	Drill Core	3.05	0.201	12.6	10.5	19.9	85	7.8	2.5	8.3	1077	2.46	17	2.7	4.7	146	0.3	1.8	<0.1	102	2.09
20576	Drill Core	2.46	0.067	7.9	47.8	18.1	69	2.9	2.4	9.2	968	3.16	33	3.0	4.9	169	0.1	1.2	0.1	71	1.30
20577	Drill Core	4.28	0.189	5.2	27.0	21.0	76	11.3	2.7	7.4	972	2.70	27	4.1	5.1	244	0.3	1.8	0.1	102	1.26
20578	Drill Core	2.56	0.934	12.7	34.7	37.0	88	24.4	1.8	5.6	697	2.23	21	4.0	3.0	236	0.6	3.3	<0.1	57	1.59
20579	Rock Pulp	0.08	<0.005	2.5	28.2	5.4	67	0.2	31.9	12.7	707	3.44	6	0.6	1.6	273	0.2	0.9	<0.1	128	2.70
20580	Drill Core	5.23	0.033	0.8	37.0	27.9	106	2.7	2.8	11.8	2568	4.14	6	3.6	4.6	176	0.2	0.8	<0.1	172	0.71
20581	Drill Core	8.45	0.090	0.4	63.9	8.5	85	5.3	2.2	10.9	1547	3.68	32	2.7	4.8	188	<0.1	1.4	<0.1	134	2.12
20582	Drill Core	9.80	0.075	1.5	39.2	11.6	96	3.9	2.6	10.8	1694	3.84	15	2.8	4.7	185	0.1	1.1	<0.1	136	1.73
20583	Drill Core	8.68	0.782	1.5	45.1	12.6	87	8.5	2.8	11.9	1588	4.09	10	3.3	4.8	192	<0.1	1.0	<0.1	136	1.34
20584	Drill Core	8.52	0.171	1.5	30.8	22.2	97	7.3	3.1	10.1	1508	4.00	10	2.9	4.6	201	0.2	1.2	<0.1	143	1.36
20585	Drill Core	8.38	0.145	0.2	33.8	11.0	82	5.8	2.8	11.4	1455	3.84	12	2.3	4.4	213	0.1	1.4	<0.1	143	1.81
20586	Rock Pulp	0.11	3.643	10.2	77.8	480.1	1612	54.4	35.9	11.4	599	4.19	29	1.0	2.5	244	17.3	79.3	1.2	109	1.75
20587	Drill Core	8.90	0.049	0.2	27.2	7.9	94	1.2	3.1	11.9	1390	4.06	6	2.2	4.6	272	<0.1	1.8	<0.1	140	2.11
20588	Drill Core	8.54	0.057	0.2	23.1	8.7	94	1.4	2.6	10.7	1317	4.26	5	2.4	4.6	264	<0.1	1.5	<0.1	134	2.16

This report supersedes all previous preliminary and final reports with this file number dated prior to the date on this certificate. Signature indicates final approval; preliminary reports are unsigned and should be used for reference only.

BUREAU VERITAS
MINERAL LABORATORIES
Canada

www.bureauveritas.com/um

Bureau Veritas Commodities Canada Ltd.

9050 Shaughnessy St Vancouver BC V6P 6E5 CANADA
PHONE (604) 253-3158

Client: **PPM Phoenix Precious Metals Corp.**
4302 Dundas St.
Burnaby BC V5C 1B3 CANADA

Project: LAWYERS
Report Date: December 11, 2015

CERTIFICATE OF ANALYSIS VAN15002318.2

	Method	MA200	MA200	MA200	MA200	MA200	MA200	MA200	MA200	MA200	MA200	MA200	MA200	MA200	MA200	MA200	MA200	MA200	MA200	MA200	MA200
	Analyte	P	La	Cr	Mg	Ba	Ti	Al	Na	K	W	Zr	Ce	Sn	Y	Nb	Ta	Be	Sc	Li	S
	Unit	%	ppm	ppm	%	ppm	%	%	%	%	ppm	ppm	ppm	ppm	ppm	ppm	ppm	ppm	ppm	ppm	%
	MDL	0.001	0.1	1	0.01	1	0.001	0.01	0.001	0.01	0.1	0.1	1	0.1	0.1	0.1	0.1	1	1	0.1	0.1
20559	Drill Core	0.074	12.3	4	1.06	158	0.273	6.22	0.470	5.51	1.0	62.3	24	2.9	13.9	5.1	0.3	<1	8	34.3	1.3
20560	Drill Core	0.066	9.1	5	0.96	281	0.274	6.08	0.319	4.99	1.1	61.4	19	3.1	14.8	5.1	0.3	<1	8	29.9	1.1
20561	Drill Core	0.074	12.5	5	1.02	191	0.313	6.62	0.317	6.37	1.2	72.0	25	2.7	15.8	5.5	0.4	<1	9	29.8	1.3
20562	Drill Core	0.067	11.7	5	1.02	93	0.305	6.71	0.383	5.08	1.0	68.0	24	1.0	13.3	5.5	0.3	1	8	28.2	2.6
20563	Drill Core	0.064	12.4	5	0.94	124	0.285	6.33	0.226	5.82	1.0	66.1	25	0.8	14.9	5.1	0.4	<1	8	25.4	2.1
20564	Drill Core	0.057	10.9	5	0.83	144	0.252	5.72	0.740	4.55	0.8	57.9	23	0.7	12.0	4.4	0.3	<1	7	31.1	2.1
20565	Drill Core	0.050	11.8	5	0.69	180	0.217	5.11	0.627	4.63	0.7	51.8	23	0.6	11.7	3.8	0.3	<1	6	27.6	1.9
20566	Drill Core	0.056	12.5	5	0.82	159	0.247	5.63	0.608	4.61	0.8	59.9	23	0.6	11.8	4.5	0.3	1	7	26.6	1.9
20567	Drill Core	0.061	14.7	4	1.05	197	0.278	6.29	0.926	4.85	0.9	68.8	28	0.7	15.7	4.7	0.3	<1	8	28.1	1.4
20568	Drill Core	0.056	17.2	4	0.92	389	0.278	6.31	0.956	5.43	1.0	63.8	32	0.6	15.4	4.5	0.3	1	8	26.3	1.3
20569	Drill Core	0.055	19.0	5	0.95	268	0.273	6.05	1.225	4.39	0.9	65.2	36	0.8	15.1	4.5	0.3	1	7	25.7	1.3
20570	Rock Pulp	0.056	10.5	42	0.86	541	0.309	5.34	2.081	1.09	5.3	41.3	23	255.0	14.3	4.1	0.3	1	10	14.9	0.3
20571	Rock Pulp	0.055	8.4	54	1.28	501	0.411	6.06	2.402	0.86	16.2	29.3	18	1.0	15.9	4.0	0.3	<1	14	14.0	<0.1
20572	Drill Core	0.052	14.2	5	1.03	275	0.288	6.13	0.567	4.85	1.1	67.6	27	1.1	15.1	4.8	0.4	<1	7	21.8	1.2
20573	Drill Core	0.052	17.0	5	0.58	333	0.251	5.88	0.354	5.17	1.1	59.1	32	0.6	14.1	4.2	0.3	<1	7	13.4	1.8
20574	Drill Core	0.048	16.7	4	0.65	250	0.235	5.53	0.398	4.79	1.0	55.9	30	0.7	14.0	4.1	0.3	1	6	18.0	1.3
20575	Drill Core	0.051	16.8	5	0.80	291	0.253	5.59	0.449	4.39	1.0	59.7	31	0.7	14.1	4.7	0.4	1	7	24.1	1.2
20576	Drill Core	0.066	11.2	5	1.03	134	0.319	6.62	0.106	5.30	1.8	67.8	26	0.9	14.4	4.9	0.4	<1	8	13.0	1.8
20577	Drill Core	0.080	10.5	5	0.71	218	0.304	6.70	0.117	5.01	1.6	65.3	25	0.7	14.8	4.7	0.4	<1	9	15.5	1.6
20578	Drill Core	0.039	9.6	5	0.66	183	0.187	4.26	0.063	4.08	0.8	38.0	19	0.5	10.1	2.8	0.2	<1	6	27.6	2.0
20579	Rock Pulp	0.062	8.4	55	1.32	497	0.417	6.25	2.480	0.86	14.6	28.8	19	0.9	14.2	4.0	0.3	<1	14	14.8	<0.1
20580	Drill Core	0.086	12.3	5	1.48	782	0.401	7.27	1.658	4.78	1.1	67.0	26	1.1	16.9	5.2	0.4	1	11	30.9	0.6
20581	Drill Core	0.093	13.6	5	1.34	666	0.382	7.39	2.664	3.35	1.0	64.7	28	1.2	15.9	5.1	0.3	2	11	32.1	0.8
20582	Drill Core	0.086	13.4	4	1.57	277	0.377	7.32	2.179	4.14	1.0	64.2	28	0.6	17.3	4.8	0.3	1	11	30.5	1.1
20583	Drill Core	0.086	12.5	4	1.34	100	0.399	7.55	2.305	4.91	1.2	64.0	27	1.1	18.5	5.0	0.4	<1	12	20.8	2.0
20584	Drill Core	0.091	13.1	5	1.43	104	0.402	7.51	2.176	4.74	0.9	63.4	29	1.0	17.2	4.9	0.4	1	11	25.9	1.6
20585	Drill Core	0.081	12.6	5	1.34	215	0.368	6.93	2.155	3.88	0.9	59.9	27	1.0	15.1	4.7	0.3	1	11	24.9	1.4
20586	Rock Pulp	0.056	10.7	48	0.88	527	0.312	5.52	2.137	1.06	5.5	38.7	23	223.1	13.5	3.9	0.2	<1	11	15.2	0.3
20587	Drill Core	0.086	13.6	4	1.34	698	0.398	7.16	2.441	3.29	0.9	62.1	29	0.9	16.0	5.0	0.4	<1	11	23.3	0.8
20588	Drill Core	0.089	13.7	4	1.30	251	0.374	7.37	2.626	3.15	0.8	60.3	29	0.9	15.5	4.7	0.3	1	11	21.6	1.2

This report supersedes all previous preliminary and final reports with this file number dated prior to the date on this certificate. Signature indicates final approval; preliminary reports are unsigned and should be used for reference only.

BUREAU VERITAS
MINERAL LABORATORIES
Canada

www.bureauveritas.com/um

Bureau Veritas Commodities Canada Ltd.

9050 Shaughnessy St Vancouver BC V6P 6E5 CANADA
PHONE (604) 253-3158

Client: **PPM Phoenix Precious Metals Corp.**
4302 Dundas St.
Burnaby BC V5C 1B3 CANADA

Project: LAWYERS
Report Date: December 11, 2015

CERTIFICATE OF ANALYSIS VAN15002318.2

	Method	MA200	MA200	MA200	MA200	MA200	MA200	MA200	FA530	AR401
	Analyte	Rb	Hf	In	Re	Se	Te	Tl	Au	Ag
	Unit	ppm	ppm	ppm	ppm	ppm	ppm	ppm	gm/t	ppm
	MDL	0.1	0.1	0.05	0.005	1	0.5	0.5	0.9	1
20559	Drill Core	158.9	1.8	0.07	<0.005	<1	<0.5	1.8		
20560	Drill Core	130.8	1.9	0.16	<0.005	<1	<0.5	2.0		
20561	Drill Core	184.9	2.1	0.08	<0.005	<1	<0.5	2.3		
20562	Drill Core	127.4	2.0	0.07	<0.005	<1	<0.5	2.1		
20563	Drill Core	168.6	1.9	<0.05	0.005	<1	<0.5	2.2		
20564	Drill Core	123.9	1.7	<0.05	0.007	<1	<0.5	1.8		
20565	Drill Core	143.3	1.7	<0.05	0.007	<1	<0.5	1.6		
20566	Drill Core	133.4	1.7	<0.05	<0.005	<1	<0.5	1.7		
20567	Drill Core	134.2	2.1	<0.05	<0.005	<1	<0.5	2.0		
20568	Drill Core	158.9	2.1	<0.05	<0.005	<1	<0.5	2.0		
20569	Drill Core	123.8	2.0	<0.05	<0.005	<1	<0.5	1.7		
20570	Rock Pulp	32.4	1.3	9.39	<0.005	<1	<0.5	1.4		
20571	Rock Pulp	17.1	1.0	0.05	<0.005	1	0.6	<0.5		
20572	Drill Core	141.4	2.2	<0.05	<0.005	<1	<0.5	2.4		
20573	Drill Core	145.7	1.9	<0.05	<0.005	1	<0.5	2.4		
20574	Drill Core	143.6	1.8	<0.05	<0.005	<1	<0.5	1.8		
20575	Drill Core	127.1	1.8	<0.05	0.005	<1	<0.5	1.8		
20576	Drill Core	168.8	2.0	<0.05	<0.005	<1	<0.5	3.0		
20577	Drill Core	155.7	2.2	<0.05	<0.005	<1	<0.5	2.7		
20578	Drill Core	118.8	1.2	<0.05	0.007	<1	<0.5	1.7		
20579	Rock Pulp	15.6	1.0	<0.05	<0.005	<1	<0.5	<0.5		
20580	Drill Core	143.6	2.0	0.05	<0.005	<1	<0.5	1.3		
20581	Drill Core	94.4	1.9	<0.05	<0.005	<1	<0.5	0.7		
20582	Drill Core	122.5	2.0	<0.05	<0.005	<1	<0.5	1.1		
20583	Drill Core	135.8	2.1	<0.05	<0.005	<1	<0.5	1.3		
20584	Drill Core	133.0	2.0	<0.05	<0.005	<1	<0.5	1.2		
20585	Drill Core	95.8	2.0	0.06	<0.005	<1	<0.5	0.9		
20586	Rock Pulp	32.0	1.2	8.95	0.008	<1	<0.5	1.5		
20587	Drill Core	83.6	2.0	0.07	<0.005	<1	<0.5	0.7		
20588	Drill Core	80.8	2.1	0.05	<0.005	<1	<0.5	0.7		

This report supersedes all previous preliminary and final reports with this file number dated prior to the date on this certificate. Signature indicates final approval; preliminary reports are unsigned and should be used for reference only.

BUREAU VERITAS
MINERAL LABORATORIES
Canada

www.bureauveritas.com/um

Bureau Veritas Commodities Canada Ltd.

9050 Shaughnessy St Vancouver BC V6P 6E5 CANADA
PHONE (604) 253-3158

Client: **PPM Phoenix Precious Metals Corp.**
4302 Dundas St.
Burnaby BC V5C 1B3 CANADA

Project: LAWYERS
Report Date: December 11, 2015

CERTIFICATE OF ANALYSIS VAN15002318.2

	Method	WGHT	FA430	MA200	MA200	MA200	MA200	MA200	MA200	MA200	MA200	MA200	MA200	MA200	MA200	MA200	MA200	MA200	MA200	MA200	MA200
	Analyte	Wgt	Au	Mo	Cu	Pb	Zn	Ag	Ni	Co	Mn	Fe	As	U	Th	Sr	Cd	Sb	Bi	V	Ca
	Unit	kg	ppm	ppm	ppm	ppm	ppm	ppm	ppm	ppm	ppm	%	ppm	ppm	ppm	ppm	ppm	ppm	ppm	ppm	%
	MDL	0.01	0.005	0.1	0.1	0.1	1	0.1	0.1	0.2	1	0.01	1	0.1	0.1	1	0.1	0.1	0.1	1	0.01
20589	Drill Core	5.42	0.024	0.3	21.3	9.5	96	1.2	3.8	10.6	1427	4.21	5	2.6	4.8	231	<0.1	1.5	<0.1	164	2.80
20590	Drill Core	9.82	0.006	0.3	16.1	11.5	84	0.6	2.4	9.2	1111	3.62	19	3.4	5.8	178	0.2	0.9	0.2	135	1.73
20591	Drill Core	6.03	0.091	5.2	18.7	11.9	73	2.7	2.8	8.9	1271	3.55	22	6.1	5.1	231	<0.1	1.1	0.2	129	1.71
20592	Drill Core	4.19	0.135	0.7	30.8	9.6	78	1.6	2.2	8.2	1474	3.35	13	2.5	4.8	197	<0.1	1.1	<0.1	118	2.01
20593	Drill Core	4.23	0.181	2.8	13.3	13.4	69	2.5	2.9	8.2	1321	3.59	12	3.6	5.1	218	0.1	1.1	<0.1	128	1.85
20594	Drill Core	3.95	0.216	2.1	16.1	13.2	76	2.7	2.3	9.0	1296	3.48	13	3.3	4.9	218	0.1	1.2	<0.1	123	1.79
20595	Drill Core	6.10	0.137	0.7	13.2	16.5	77	3.0	2.6	8.5	1323	3.44	20	3.8	5.0	208	<0.1	1.5	<0.1	164	1.39
20596	Drill Core	7.24	0.088	2.4	32.5	19.2	75	3.8	2.2	7.6	1050	2.87	26	3.6	4.5	235	0.1	1.3	<0.1	165	1.27
20597	Drill Core	4.53	0.017	2.2	14.8	48.4	121	1.2	2.6	7.4	993	3.17	7	5.2	4.8	178	0.7	1.4	<0.1	108	1.43
20598	Drill Core	7.72	<0.005	1.1	18.2	32.0	92	0.5	2.5	9.0	1573	3.27	8	4.1	5.1	167	0.4	1.0	<0.1	121	1.91
20599	Drill Core	4.41	0.005	3.7	26.7	44.8	119	0.8	2.3	9.1	1775	3.68	11	5.6	5.7	162	1.2	1.2	<0.1	134	1.73
20600	Drill Core	8.68	<0.005	2.0	12.3	28.1	113	0.7	3.0	10.4	1965	3.49	8	3.9	5.2	238	0.6	1.2	<0.1	124	2.60
20601	Rock Pulp	0.08	<0.005	2.6	26.8	5.0	61	0.3	30.6	13.0	699	3.36	7	0.5	1.5	246	0.3	0.8	<0.1	125	2.59
20602	Drill Core	6.33	0.143	7.5	37.3	37.2	98	14.9	2.5	8.0	1506	3.03	13	3.4	5.5	188	0.3	1.2	<0.1	71	1.16

This report supersedes all previous preliminary and final reports with this file number dated prior to the date on this certificate. Signature indicates final approval; preliminary reports are unsigned and should be used for reference only.

BUREAU VERITAS
MINERAL LABORATORIES
Canada

www.bureauveritas.com/um

Bureau Veritas Commodities Canada Ltd.

9050 Shaughnessy St Vancouver BC V6P 6E5 CANADA
PHONE (604) 253-3158

Client: **PPM Phoenix Precious Metals Corp.**
4302 Dundas St.
Burnaby BC V5C 1B3 CANADA

Project: LAWYERS
Report Date: December 11, 2015

CERTIFICATE OF ANALYSIS VAN15002318.2

	Method	MA200	MA200	MA200	MA200	MA200	MA200	MA200	MA200	MA200	MA200	MA200	MA200	MA200	MA200	MA200	MA200	MA200	MA200	MA200	MA200
	Analyte	P	La	Cr	Mg	Ba	Ti	Al	Na	K	W	Zr	Ce	Sn	Y	Nb	Ta	Be	Sc	Li	S
	Unit	%	ppm	ppm	%	ppm	%	%	%	%	ppm	ppm	ppm	ppm	ppm	ppm	ppm	ppm	ppm	ppm	%
	MDL	0.001	0.1	1	0.01	1	0.001	0.01	0.001	0.01	0.1	0.1	1	0.1	0.1	0.1	0.1	1	1	0.1	0.1
20589	Drill Core	0.083	13.5	6	1.25	499	0.393	7.30	2.261	3.59	1.0	67.5	29	1.1	15.7	5.0	0.3	<1	11	20.2	0.9
20590	Drill Core	0.061	12.9	5	1.21	1437	0.340	7.38	1.086	4.71	1.3	70.5	26	1.1	13.7	5.2	0.4	2	9	18.0	0.4
20591	Drill Core	0.074	13.3	5	1.05	160	0.320	6.83	1.468	4.29	8.6	67.0	29	0.8	16.6	5.1	0.4	<1	9	22.8	1.7
20592	Drill Core	0.066	12.8	<1	1.07	301	0.318	6.63	1.879	3.66	1.1	59.6	27	0.7	14.9	4.5	0.3	1	8	21.3	1.2
20593	Drill Core	0.070	13.3	5	1.04	197	0.316	6.88	2.327	3.69	1.0	62.3	27	0.6	14.6	4.7	0.3	2	9	23.4	1.6
20594	Drill Core	0.070	12.8	5	1.01	165	0.316	6.52	2.231	3.60	1.0	62.0	27	0.5	14.0	4.7	0.3	<1	8	23.0	1.5
20595	Drill Core	0.065	15.2	5	1.14	297	0.300	6.42	2.220	3.13	1.0	62.2	29	0.6	13.1	4.2	0.3	<1	9	28.5	1.1
20596	Drill Core	0.060	11.9	5	0.92	193	0.283	5.84	1.352	4.04	1.1	54.9	24	0.7	13.0	3.8	0.3	<1	8	27.0	1.2
20597	Drill Core	0.063	10.7	6	0.61	78	0.306	6.69	1.149	4.58	0.6	67.5	24	3.8	12.7	5.0	0.3	1	8	11.1	2.5
20598	Drill Core	0.072	14.7	5	0.84	113	0.327	6.93	1.138	4.57	0.6	70.5	31	3.9	13.2	5.1	0.4	<1	9	13.9	2.4
20599	Drill Core	0.074	8.1	5	0.92	83	0.359	7.62	1.178	5.05	0.8	79.6	20	6.4	14.7	5.9	0.5	1	9	12.0	2.9
20600	Drill Core	0.077	14.3	5	1.10	115	0.319	7.18	0.984	4.72	0.7	70.8	31	3.5	16.1	5.3	0.4	1	9	17.5	2.3
20601	Rock Pulp	0.059	7.5	59	1.27	475	0.411	5.97	2.434	0.84	14.4	25.2	16	1.1	12.2	3.8	0.2	<1	14	13.3	<0.1
20602	Drill Core	0.067	13.5	2	1.18	92	0.275	7.00	1.431	6.12	1.0	73.6	29	0.4	14.3	5.2	0.4	1	8	19.9	1.5

This report supersedes all previous preliminary and final reports with this file number dated prior to the date on this certificate. Signature indicates final approval; preliminary reports are unsigned and should be used for reference only.

BUREAU VERITAS
MINERAL LABORATORIES
Canada

www.bureauveritas.com/um

Bureau Veritas Commodities Canada Ltd.

9050 Shaughnessy St Vancouver BC V6P 6E5 CANADA
PHONE (604) 253-3158

Client: **PPM Phoenix Precious Metals Corp.**
4302 Dundas St.
Burnaby BC V5C 1B3 CANADA

Project: LAWYERS
Report Date: December 11, 2015

CERTIFICATE OF ANALYSIS VAN15002318.2

	Method	MA200	MA200	MA200	MA200	MA200	MA200	MA200	FA530	AR401
	Analyte	Rb	Hf	In	Re	Se	Te	Tl	Au	Ag
	Unit	ppm	ppm	ppm	ppm	ppm	ppm	ppm	gm/t	ppm
	MDL	0.1	0.1	0.05	0.005	1	0.5	0.5	0.9	1
20589	Drill Core	104.4	2.0	<0.05	<0.005	<1	<0.5	1.0		
20590	Drill Core	160.5	2.2	<0.05	<0.005	<1	<0.5	1.7		
20591	Drill Core	133.7	2.1	<0.05	<0.005	<1	<0.5	1.6		
20592	Drill Core	96.9	1.9	<0.05	<0.005	<1	<0.5	1.0		
20593	Drill Core	99.2	1.8	<0.05	<0.005	<1	<0.5	1.1		
20594	Drill Core	102.8	1.9	<0.05	<0.005	<1	<0.5	1.0		
20595	Drill Core	90.1	1.8	<0.05	<0.005	<1	<0.5	0.8		
20596	Drill Core	112.6	1.6	<0.05	<0.005	<1	<0.5	1.5		
20597	Drill Core	128.1	2.0	0.15	<0.005	<1	<0.5	1.5		
20598	Drill Core	139.4	2.2	0.16	<0.005	<1	<0.5	1.3		
20599	Drill Core	164.6	2.7	0.12	<0.005	<1	<0.5	1.5		
20600	Drill Core	131.3	2.1	0.09	<0.005	<1	<0.5	1.4		
20601	Rock Pulp	12.7	0.9	0.06	<0.005	<1	<0.5	<0.5		
20602	Drill Core	159.9	2.4	<0.05	<0.005	<1	<0.5	1.6		

This report supersedes all previous preliminary and final reports with this file number dated prior to the date on this certificate. Signature indicates final approval; preliminary reports are unsigned and should be used for reference only.

BUREAU VERITAS
MINERAL LABORATORIES
Canada

www.bureauveritas.com/um

Bureau Veritas Commodities Canada Ltd.
9050 Shaughnessy St Vancouver BC V6P 6E5 CANADA
PHONE (604) 253-3158

Client: **PPM Phoenix Precious Metals Corp.**
4302 Dundas St.
Burnaby BC V5C 1B3 CANADA

Project: LAWYERS
Report Date: December 11, 2015

QUALITY CONTROL REPORT VAN15002318.2

	Method	WGHT	FA430	MA200	MA200	MA200	MA200	MA200	MA200	MA200	MA200	MA200	MA200	MA200	MA200	MA200	MA200	MA200	MA200	MA200	MA200
	Analyte	Wgt	Au	Mo	Cu	Pb	Zn	Ag	Ni	Co	Mn	Fe	As	U	Th	Sr	Cd	Sb	Bi	V	Ca
	Unit	kg	ppm	ppm	ppm	ppm	ppm	ppm	ppm	ppm	ppm	%	ppm	ppm	ppm	ppm	ppm	ppm	ppm	ppm	%
	MDL	0.01	0.005	0.1	0.1	0.1	1	0.1	0.1	0.2	1	0.01	1	0.1	0.1	1	0.1	0.1	0.1	1	0.01
Pulp Duplicates																					
REP ROCK-VAN	QC			1.3	4.9	3.4	35	<0.1	1.5	4.5	607	2.09	<1	1.1	2.7	206	<0.1	0.1	<0.1	48	1.53
827666	Rock	2.17	>10	33.1	>10000	1198.0	1265	>200	6.7	27.0	5262	11.94	59	0.2	0.2	26	12.3	2.4	374.3	41	1.50
REP 827666	QC																				
20533	Rock Pulp	0.11	4.050	10.8	72.5	456.4	1579	49.8	35.2	10.4	587	4.09	29	1.0	2.3	230	18.5	81.7	1.1	106	1.73
REP 20533	QC			10.0	76.2	454.0	1569	53.6	35.2	10.8	604	4.08	28	0.9	2.2	233	17.0	77.4	1.0	107	1.72
20544	Drill Core	7.40	0.010	0.2	6.1	12.5	73	0.6	2.0	8.6	1108	3.11	18	3.0	5.4	185	0.2	4.1	<0.1	121	1.84
REP 20544	QC		0.009																		
20545	Drill Core	6.34	0.022	1.0	9.9	10.5	67	0.7	2.1	8.5	1223	3.13	27	4.0	5.2	198	0.2	3.7	<0.1	110	2.22
REP 20545	QC		0.022																		
20568	Drill Core	7.76	0.500	1.1	51.5	53.2	96	23.2	1.7	8.8	1558	2.76	37	3.2	6.0	163	1.0	2.2	0.1	94	4.45
REP 20568	QC			1.2	51.1	52.2	91	23.7	2.0	7.9	1567	2.73	37	3.1	5.7	164	0.8	2.3	<0.1	95	4.45
20586	Rock Pulp	0.11	3.643	10.2	77.8	480.1	1612	54.4	35.9	11.4	599	4.19	29	1.0	2.5	244	17.3	79.3	1.2	109	1.75
REP 20586	QC		3.652																		
Core Reject Duplicates																					
20532	Drill Core	5.39	0.006	0.2	10.6	8.6	77	0.4	2.4	10.4	1306	2.97	16	3.3	5.4	156	0.1	1.5	<0.1	128	1.45
DUP 20532	QC		<0.005	0.4	8.3	8.2	70	0.3	2.1	9.2	1264	2.86	13	3.1	5.2	149	0.2	1.3	<0.1	125	1.40
20566	Drill Core	8.64	0.047	5.9	7.4	13.7	65	2.0	2.2	8.0	1044	2.74	25	2.5	4.0	127	0.1	1.6	<0.1	93	2.21
DUP 20566	QC		0.037	6.3	8.2	13.7	67	2.2	2.0	8.1	1089	2.82	25	2.9	4.7	138	<0.1	2.0	<0.1	93	2.29
20600	Drill Core	8.68	<0.005	2.0	12.3	28.1	113	0.7	3.0	10.4	1965	3.49	8	3.9	5.2	238	0.6	1.2	<0.1	124	2.60
DUP 20600	QC		<0.005	2.2	12.1	30.0	115	0.8	2.9	9.6	1940	3.48	9	3.9	5.2	243	0.5	1.2	<0.1	122	2.59
Reference Materials																					
STD AGPROOF	Standard																				
STD CU147	Standard																				
STD OREAS132A	Standard																				
STD OREAS25A-4A	Standard			2.7	41.8	28.6	51	<0.1	51.5	9.0	490	6.54	11	3.1	16.3	52	0.2	0.8	0.5	161	0.27
STD OREAS25A-4A	Standard			2.6	38.9	25.7	52	<0.1	50.7	8.6	476	6.47	12	2.9	14.9	47	0.1	0.6	0.4	161	0.26
STD OREAS25A-4A	Standard			2.2	34.3	23.1	44	<0.1	41.2	8.2	455	6.18	10	2.4	12.8	42	0.2	0.7	0.3	153	0.25
STD OREAS25A-4A	Standard			2.3	33.7	26.9	43	<0.1	46.8	7.4	510	6.48	9	3.1	15.6	47	<0.1	0.6	0.4	147	0.30

This report supersedes all previous preliminary and final reports with this file number dated prior to the date on this certificate. Signature indicates final approval; preliminary reports are unsigned and should be used for reference only.

BUREAU VERITAS
MINERAL LABORATORIES
Canada

www.bureauveritas.com/um

Bureau Veritas Commodities Canada Ltd.
9050 Shaughnessy St Vancouver BC V6P 6E5 CANADA
PHONE (604) 253-3158

Client: **PPM Phoenix Precious Metals Corp.**
4302 Dundas St.
Burnaby BC V5C 1B3 CANADA

Project: LAWYERS
Report Date: December 11, 2015

QUALITY CONTROL REPORT VAN15002318.2

	Method	MA200	MA200	MA200	MA200	MA200	MA200	MA200	MA200	MA200	MA200	MA200	MA200	MA200	MA200	MA200	MA200	MA200	MA200	MA200	MA200
	Analyte	P	La	Cr	Mg	Ba	Ti	Al	Na	K	W	Zr	Ce	Sn	Y	Nb	Ta	Be	Sc	Li	S
	Unit	%	ppm	ppm	%	ppm	%	%	%	%	ppm	ppm	ppm	ppm	ppm	ppm	ppm	ppm	ppm	ppm	%
	MDL	0.001	0.1	1	0.01	1	0.001	0.01	0.001	0.01	0.1	0.1	1	0.1	0.1	0.1	0.1	1	1	0.1	0.1
Pulp Duplicates																					
REP ROCK-VAN	QC	0.044	11.5	5	0.47	854	0.227	6.51	3.581	1.59	0.3	52.4	25	1.0	16.7	5.7	0.4	<1	6	2.3	<0.1
827666	Rock	0.005	1.2	4	0.70	90	0.023	1.29	0.031	0.39	1.1	4.5	3	0.7	2.3	0.2	<0.1	<1	3	2.5	>10
REP 827666	QC																				
20533	Rock Pulp	0.056	11.9	40	0.86	582	0.317	5.40	1.956	1.08	5.2	41.3	24	217.5	14.7	4.3	0.2	<1	11	14.7	0.3
REP 20533	QC	0.057	10.8	40	0.87	531	0.319	5.35	1.977	1.05	5.4	40.4	22	208.9	14.5	4.0	0.2	<1	11	14.7	0.3
20544	Drill Core	0.067	15.1	5	1.38	1414	0.329	7.17	1.658	4.85	1.2	68.5	28	0.9	13.7	5.2	0.4	1	9	27.2	0.3
REP 20544	QC																				
20545	Drill Core	0.066	14.3	5	1.14	1379	0.318	6.95	1.238	5.71	1.2	70.3	26	0.8	13.9	5.0	0.4	<1	8	25.9	0.4
REP 20545	QC																				
20568	Drill Core	0.056	17.2	4	0.92	389	0.278	6.31	0.956	5.43	1.0	63.8	32	0.6	15.4	4.5	0.3	1	8	26.3	1.3
REP 20568	QC	0.053	17.5	4	0.93	292	0.271	6.30	0.949	5.29	1.0	65.5	32	0.7	15.2	4.5	0.4	1	8	25.4	1.3
20586	Rock Pulp	0.056	10.7	48	0.88	527	0.312	5.52	2.137	1.06	5.5	38.7	23	223.1	13.5	3.9	0.2	<1	11	15.2	0.3
REP 20586	QC																				
Core Reject Duplicates																					
20532	Drill Core	0.076	12.4	4	1.27	1740	0.329	7.05	0.211	6.19	1.4	80.7	26	1.5	13.7	5.6	0.4	<1	9	23.7	<0.1
DUP 20532	QC	0.071	12.3	3	1.24	1634	0.317	6.78	0.186	5.99	1.3	78.2	25	1.4	13.0	5.8	0.4	<1	9	20.8	<0.1
20566	Drill Core	0.056	12.5	5	0.82	159	0.247	5.63	0.608	4.61	0.8	59.9	23	0.6	11.8	4.5	0.3	1	7	26.6	1.9
DUP 20566	QC	0.063	14.0	5	0.86	135	0.267	5.98	0.680	5.28	0.8	66.4	25	0.6	12.5	4.6	0.3	<1	7	28.4	1.9
20600	Drill Core	0.077	14.3	5	1.10	115	0.319	7.18	0.984	4.72	0.7	70.8	31	3.5	16.1	5.3	0.4	1	9	17.5	2.3
DUP 20600	QC	0.074	14.2	5	1.08	116	0.329	7.00	1.002	4.63	0.7	75.3	30	3.6	15.9	5.2	0.4	1	9	19.1	2.3
Reference Materials																					
STD AGPROOF	Standard																				
STD CU147	Standard																				
STD OREAS132A	Standard																				
STD OREAS25A-4A	Standard	0.048	22.2	118	0.32	169	0.936	8.78	0.131	0.46	2.0	163.3	47	4.9	10.7	20.9	1.4	<1	12	43.0	<0.1
STD OREAS25A-4A	Standard	0.050	20.0	121	0.33	154	0.934	8.38	0.130	0.47	1.9	149.9	46	4.9	9.7	20.2	1.4	1	12	34.5	<0.1
STD OREAS25A-4A	Standard	0.046	20.1	111	0.30	144	0.888	8.01	0.115	0.42	1.7	137.8	41	3.9	9.5	21.7	1.3	<1	12	30.3	<0.1
STD OREAS25A-4A	Standard	0.049	19.0	112	0.34	150	0.909	8.59	0.135	0.50	2.0	150.0	45	4.2	9.4	18.9	1.5	<1	12	39.3	<0.1

This report supersedes all previous preliminary and final reports with this file number dated prior to the date on this certificate. Signature indicates final approval; preliminary reports are unsigned and should be used for reference only.

BUREAU VERITAS
MINERAL LABORATORIES
Canada

www.bureauveritas.com/um

Bureau Veritas Commodities Canada Ltd.
9050 Shaughnessy St Vancouver BC V6P 6E5 CANADA
PHONE (604) 253-3158

Client: **PPM Phoenix Precious Metals Corp.**
4302 Dundas St.
Burnaby BC V5C 1B3 CANADA

Project: LAWYERS
Report Date: December 11, 2015

QUALITY CONTROL REPORT VAN15002318.2

	Method	MA200	MA200	MA200	MA200	MA200	MA200	MA200	FA530	AR401
	Analyte	Rb	Hf	In	Re	Se	Te	Tl	Au	Ag
	Unit	ppm	ppm	ppm	ppm	ppm	ppm	ppm	gm/t	ppm
	MDL	0.1	0.1	0.05	0.005	1	0.5	0.5	0.9	1
Pulp Duplicates										
REP ROCK-VAN	QC	35.6	1.6	<0.05	<0.005	<1	<0.5	<0.5		
827666	Rock	15.1	0.1	6.37	0.008	2	195.3	<0.5	27.7	387
REP 827666	QC								27.1	
20533	Rock Pulp	32.7	1.3	8.96	<0.005	<1	0.6	1.3		
REP 20533	QC	31.9	1.1	8.09	<0.005	<1	<0.5	1.4		
20544	Drill Core	117.5	2.2	<0.05	<0.005	<1	<0.5	1.5		
REP 20544	QC									
20545	Drill Core	144.0	2.1	<0.05	<0.005	<1	<0.5	1.7		
REP 20545	QC									
20568	Drill Core	158.9	2.1	<0.05	<0.005	<1	<0.5	2.0		
REP 20568	QC	153.1	2.1	<0.05	<0.005	<1	<0.5	2.0		
20586	Rock Pulp	32.0	1.2	8.95	0.008	<1	<0.5	1.5		
REP 20586	QC									
Core Reject Duplicates										
20532	Drill Core	164.3	2.5	<0.05	<0.005	<1	<0.5	2.3		
DUP 20532	QC	166.1	2.2	<0.05	<0.005	<1	<0.5	2.2		
20566	Drill Core	133.4	1.7	<0.05	<0.005	<1	<0.5	1.7		
DUP 20566	QC	152.7	1.8	<0.05	0.006	<1	<0.5	1.9		
20600	Drill Core	131.3	2.1	0.09	<0.005	<1	<0.5	1.4		
DUP 20600	QC	131.4	2.3	0.11	<0.005	<1	<0.5	1.4		
Reference Materials										
STD AGPROOF	Standard								<0.9	
STD CU147	Standard									47
STD OREAS132A	Standard									55
STD OREAS25A-4A	Standard	58.9	4.5	0.12	<0.005	2	<0.5	<0.5		
STD OREAS25A-4A	Standard	54.1	4.4	0.08	<0.005	3	<0.5	<0.5		
STD OREAS25A-4A	Standard	49.6	3.5	0.10	<0.005	3	<0.5	<0.5		
STD OREAS25A-4A	Standard	54.2	4.5	0.07	<0.005	<1	<0.5	<0.5		

This report supersedes all previous preliminary and final reports with this file number dated prior to the date on this certificate. Signature indicates final approval; preliminary reports are unsigned and should be used for reference only.

BUREAU VERITAS
MINERAL LABORATORIES
Canada

www.bureauveritas.com/um

Bureau Veritas Commodities Canada Ltd.
9050 Shaughnessy St Vancouver BC V6P 6E5 CANADA
PHONE (604) 253-3158

Client: **PPM Phoenix Precious Metals Corp.**
4302 Dundas St.
Burnaby BC V5C 1B3 CANADA

Project: LAWYERS
Report Date: December 11, 2015

QUALITY CONTROL REPORT VAN15002318.2

		WGHT	FA430	MA200	MA200	MA200	MA200	MA200	MA200	MA200	MA200	MA200	MA200	MA200	MA200	MA200	MA200	MA200	MA200	MA200	MA200
		Wgt	Au	Mo	Cu	Pb	Zn	Ag	Ni	Co	Mn	Fe	As	U	Th	Sr	Cd	Sb	Bi	V	Ca
		kg	ppm	ppm	ppm	ppm	ppm	ppm	ppm	ppm	ppm	%	ppm	ppm	ppm	ppm	ppm	ppm	ppm	ppm	%
		0.01	0.005	0.1	0.1	0.1	1	0.1	0.1	0.2	1	0.01	1	0.1	0.1	1	0.1	0.1	0.1	1	0.01
STD OREAS45E	Standard			2.5	834.4	22.2	53	0.4	503.3	65.5	621	26.23	19	2.9	15.5	20	0.2	1.3	0.4	336	0.07
STD OREAS45E	Standard			2.2	804.1	19.6	51	0.4	485.4	61.9	608	25.36	18	2.6	12.8	18	0.1	1.1	0.3	329	0.06
STD OREAS45E	Standard			2.5	786.2	19.3	49	0.3	480.8	59.9	605	25.04	18	2.6	13.0	18	<0.1	1.2	0.3	324	0.06
STD OREAS45E	Standard			2.1	772.6	19.9	48	0.3	485.3	58.5	593	25.02	17	2.6	14.2	18	<0.1	1.2	0.4	317	0.09
STD OREAS97	Standard																				
STD OXD108	Standard		0.427																		
STD OXD108	Standard		0.433																		
STD OXD108	Standard		0.414																		
STD OXI121	Standard		1.793																		
STD OXI121	Standard		1.780																		
STD OXI121	Standard		1.782																		
STD OXN117	Standard		7.644																		
STD OXN117	Standard		7.728																		
STD OXN117	Standard		7.638																		
STD SP49	Standard																				
STD SQ70	Standard																				
STD OXD108 Expected			0.414																		
STD OXN117 Expected			7.679																		
STD OXI121 Expected			1.834																		
STD AGPROOF Expected																					
STD SP49 Expected																					
STD SQ70 Expected																					
STD OREAS25A-4A				2.55	33.9	26.6	44.4		45.8	8.2	500	6.7	10.7	2.94	15.8	48.5		0.67	0.35	163	0.283
STD OREAS45E Expected				2.4	780	18.2	46.7	0.311	454	57	570	24.12	16.3	2.41	12.9	15.9	0.06	1	0.28	322	0.065
STD OREAS97 Expected																					
STD CU147 Expected																					
STD OREAS132A Expected																					
BLK	Blank		<0.005																		
BLK	Blank		<0.005																		

This report supersedes all previous preliminary and final reports with this file number dated prior to the date on this certificate. Signature indicates final approval; preliminary reports are unsigned and should be used for reference only.

BUREAU VERITAS
MINERAL LABORATORIES
Canada

www.bureauveritas.com/um

Bureau Veritas Commodities Canada Ltd.
9050 Shaughnessy St Vancouver BC V6P 6E5 CANADA
PHONE (604) 253-3158

Client: **PPM Phoenix Precious Metals Corp.**
4302 Dundas St.
Burnaby BC V5C 1B3 CANADA

Project: LAWYERS
Report Date: December 11, 2015

QUALITY CONTROL REPORT VAN15002318.2

		MA200 P % 0.001	MA200 La ppm 0.1	MA200 Cr ppm 1	MA200 Mg % 0.01	MA200 Ba ppm 1	MA200 Ti % 0.001	MA200 Al % 0.01	MA200 Na % 0.001	MA200 K % 0.01	MA200 W ppm 0.1	MA200 Zr ppm 0.1	MA200 Ce ppm 1	MA200 Sn ppm 0.1	MA200 Y ppm 0.1	MA200 Nb ppm 0.1	MA200 Ta ppm 0.1	MA200 Be ppm 1	MA200 Sc ppm 1	MA200 Li ppm 0.1	MA200 S % 0.1
STD OREAS45E	Standard	0.035	12.7	1091	0.17	280	0.562	7.32	0.058	0.35	1.1	105.7	28	1.5	9.8	6.7	0.6	1	102	6.3	<0.1
STD OREAS45E	Standard	0.035	11.0	976	0.16	256	0.529	6.98	0.051	0.33	1.0	91.3	26	1.5	8.1	6.3	0.5	<1	97	6.0	<0.1
STD OREAS45E	Standard	0.033	10.5	915	0.16	262	0.530	6.90	0.054	0.35	1.0	101.2	24	1.5	8.5	6.8	0.5	<1	96	7.4	<0.1
STD OREAS45E	Standard	0.035	8.5	954	0.17	242	0.546	7.00	0.057	0.35	1.0	97.7	22	1.2	7.3	6.0	0.5	<1	97	7.2	<0.1
STD OREAS97	Standard																				
STD OXD108	Standard																				
STD OXD108	Standard																				
STD OXD108	Standard																				
STD OXI121	Standard																				
STD OXI121	Standard																				
STD OXI121	Standard																				
STD OXN117	Standard																				
STD OXN117	Standard																				
STD OXN117	Standard																				
STD SP49	Standard																				
STD SQ70	Standard																				
STD OXD108 Expected																					
STD OXN117 Expected																					
STD OXI121 Expected																					
STD AGPROOF Expected																					
STD SP49 Expected																					
STD SQ70 Expected																					
STD OREAS25A-4A		0.0495	21.8	120	0.327	151	0.977	8.87	0.134	0.5	2	155	48.9	4.2	10.5	20.9	1.5	0.93	13.7	36.7	0.047
STD OREAS45E Expected		0.034	11	979	0.156	252	0.559	6.78	0.059	0.324	1.07	97	23.5	1.32	8.28	6.8	0.54		93	6.58	0.046
STD OREAS97 Expected																					
STD CU147 Expected																					
STD OREAS132A Expected																					
BLK	Blank																				
BLK	Blank																				

This report supersedes all previous preliminary and final reports with this file number dated prior to the date on this certificate. Signature indicates final approval; preliminary reports are unsigned and should be used for reference only.

BUREAU VERITAS
MINERAL LABORATORIES
Canada

www.bureauveritas.com/um

Bureau Veritas Commodities Canada Ltd.
9050 Shaughnessy St Vancouver BC V6P 6E5 CANADA
PHONE (604) 253-3158

Client: **PPM Phoenix Precious Metals Corp.**
4302 Dundas St.
Burnaby BC V5C 1B3 CANADA

Project: LAWYERS
Report Date: December 11, 2015

QUALITY CONTROL REPORT VAN15002318.2

		MA200 Rb ppm 0.1	MA200 Hf ppm 0.1	MA200 In ppm 0.05	MA200 Re ppm 0.005	MA200 Se ppm 1	MA200 Te ppm 0.5	MA200 Tl ppm 0.5	FA530 Au gm/t 0.9	AR401 Ag ppm 1
STD OREAS45E	Standard	22.8	3.2	0.10	<0.005	3	<0.5	<0.5		
STD OREAS45E	Standard	22.6	2.7	0.12	<0.005	3	<0.5	<0.5		
STD OREAS45E	Standard	21.4	2.7	0.10	<0.005	3	<0.5	<0.5		
STD OREAS45E	Standard	20.7	3.2	0.13	<0.005	2	<0.5	<0.5		
STD OREAS97	Standard									22
STD OXD108	Standard									
STD OXD108	Standard									
STD OXD108	Standard									
STD OXI121	Standard									
STD OXI121	Standard									
STD OXI121	Standard									
STD OXN117	Standard									
STD OXN117	Standard									
STD OXN117	Standard									
STD SP49	Standard								18.5	
STD SQ70	Standard								40.0	
STD OXD108 Expected										
STD OXN117 Expected										
STD OXI121 Expected										
STD AGPROOF Expected									0	
STD SP49 Expected									18.34	
STD SQ70 Expected									39.62	
STD OREAS25A-4A		61	4.28	0.09		2.5		0.35		
STD OREAS45E Expected		21.2	3.11	0.099		2.97	0.1	0.09		
STD OREAS97 Expected										19.5
STD CU147 Expected										49
STD OREAS132A Expected										58
BLK	Blank									
BLK	Blank									

This report supersedes all previous preliminary and final reports with this file number dated prior to the date on this certificate. Signature indicates final approval; preliminary reports are unsigned and should be used for reference only.

BUREAU VERITAS
MINERAL LABORATORIES
Canada

www.bureauveritas.com/um

Bureau Veritas Commodities Canada Ltd.
9050 Shaughnessy St Vancouver BC V6P 6E5 CANADA
PHONE (604) 253-3158

Client: **PPM Phoenix Precious Metals Corp.**
4302 Dundas St.
Burnaby BC V5C 1B3 CANADA

Project: LAWYERS
Report Date: December 11, 2015

QUALITY CONTROL REPORT VAN15002318.2

		WGHT	FA430	MA200	MA200	MA200	MA200	MA200	MA200	MA200	MA200	MA200	MA200	MA200	MA200	MA200	MA200	MA200	MA200	MA200	MA200
		Wgt	Au	Mo	Cu	Pb	Zn	Ag	Ni	Co	Mn	Fe	As	U	Th	Sr	Cd	Sb	Bi	V	Ca
		kg	ppm	ppm	ppm	ppm	ppm	ppm	ppm	ppm	ppm	%	ppm	ppm	ppm	ppm	ppm	ppm	ppm	ppm	%
		0.01	0.005	0.1	0.1	0.1	1	0.1	0.1	0.2	1	0.01	1	0.1	0.1	1	0.1	0.1	0.1	1	0.01
BLK	Blank		<0.005																		
BLK	Blank		<0.005																		
BLK	Blank		<0.005																		
BLK	Blank		<0.005																		
BLK	Blank																				
BLK	Blank			<0.1	0.2	0.1	<1	<0.1	<0.1	<0.2	<1	<0.01	<1	<0.1	<0.1	<1	<0.1	<0.1	<0.1	<1	<0.01
BLK	Blank			<0.1	<0.1	0.1	<1	<0.1	<0.1	<0.2	<1	<0.01	1	<0.1	<0.1	<1	<0.1	<0.1	<0.1	<1	<0.01
BLK	Blank			<0.1	0.2	<0.1	<1	<0.1	<0.1	<0.2	<1	<0.01	<1	<0.1	<0.1	<1	<0.1	<0.1	<0.1	<1	<0.01
BLK	Blank			<0.1	0.1	<0.1	<1	<0.1	<0.1	<0.2	<1	<0.01	<1	<0.1	<0.1	<1	<0.1	<0.1	<0.1	<1	0.03
BLK	Blank																				
Prep Wash																					
ROCK-VAN	Prep Blank		<0.005	1.0	5.5	3.5	36	<0.1	0.8	4.3	595	2.06	1	1.3	3.0	210	<0.1	0.1	<0.1	47	1.55
ROCK-VAN	Prep Blank		<0.005																		
ROCK-VAN	Prep Blank			1.1	4.3	3.9	39	<0.1	1.5	4.9	654	2.17	1	1.3	3.0	215	<0.1	0.1	<0.1	49	1.60

This report supersedes all previous preliminary and final reports with this file number dated prior to the date on this certificate. Signature indicates final approval; preliminary reports are unsigned and should be used for reference only.

BUREAU VERITAS
MINERAL LABORATORIES
Canada

www.bureauveritas.com/um

Bureau Veritas Commodities Canada Ltd.
9050 Shaughnessy St Vancouver BC V6P 6E5 CANADA
PHONE (604) 253-3158

Client: **PPM Phoenix Precious Metals Corp.**
4302 Dundas St.
Burnaby BC V5C 1B3 CANADA

Project: LAWYERS
Report Date: December 11, 2015

QUALITY CONTROL REPORT VAN15002318.2

		MA200 P % 0.001	MA200 La ppm 0.1	MA200 Cr ppm 1	MA200 Mg % 0.01	MA200 Ba ppm 1	MA200 Ti % 0.001	MA200 Al % 0.01	MA200 Na % 0.001	MA200 K % 0.01	MA200 W ppm 0.1	MA200 Zr ppm 0.1	MA200 Ce ppm 1	MA200 Sn ppm 0.1	MA200 Y ppm 0.1	MA200 Nb ppm 0.1	MA200 Ta ppm 0.1	MA200 Be ppm 1	MA200 Sc ppm 1	MA200 Li ppm 0.1	MA200 S % 0.1
BLK	Blank																				
BLK	Blank																				
BLK	Blank																				
BLK	Blank																				
BLK	Blank																				
BLK	Blank	<0.001	<0.1	2	<0.01	<1	<0.001	<0.01	0.002	<0.01	<0.1	<0.1	<1	<0.1	<0.1	<0.1	<0.1	<1	<1	<0.1	<0.1
BLK	Blank	<0.001	<0.1	3	<0.01	<1	<0.001	<0.01	0.003	<0.01	<0.1	<0.1	<1	<0.1	<0.1	<0.1	<0.1	<1	<1	<0.1	<0.1
BLK	Blank	<0.001	<0.1	3	<0.01	<1	<0.001	<0.01	0.002	<0.01	<0.1	<0.1	<1	<0.1	<0.1	<0.1	<0.1	<1	<1	<0.1	<0.1
BLK	Blank	<0.001	<0.1	<1	<0.01	<1	<0.001	<0.01	<0.001	<0.01	<0.1	<0.1	<1	<0.1	<0.1	<0.1	<0.1	<1	<1	<0.1	<0.1
BLK	Blank																				
Prep Wash																					
ROCK-VAN	Prep Blank	0.041	13.8	3	0.45	854	0.230	6.56	3.503	1.56	0.4	53.0	27	0.9	17.0	5.8	0.4	<1	6	2.5	<0.1
ROCK-VAN	Prep Blank																				
ROCK-VAN	Prep Blank	0.042	13.6	4	0.48	859	0.236	6.91	3.724	1.63	0.3	55.6	27	1.0	17.9	6.1	0.4	<1	6	2.2	<0.1

This report supersedes all previous preliminary and final reports with this file number dated prior to the date on this certificate. Signature indicates final approval; preliminary reports are unsigned and should be used for reference only.

BUREAU VERITAS
MINERAL LABORATORIES
Canada

www.bureauveritas.com/um

Bureau Veritas Commodities Canada Ltd.
9050 Shaughnessy St Vancouver BC V6P 6E5 CANADA
PHONE (604) 253-3158

Client: **PPM Phoenix Precious Metals Corp.**
4302 Dundas St.
Burnaby BC V5C 1B3 CANADA

Project: LAWYERS
Report Date: December 11, 2015

QUALITY CONTROL REPORT VAN15002318.2

		MA200 Rb ppm 0.1	MA200 Hf ppm 0.1	MA200 In ppm 0.05	MA200 Re ppm 0.005	MA200 Se ppm 1	MA200 Te ppm 0.5	MA200 Tl ppm 0.5	FA530 Au gm/t 0.9	AR401 Ag ppm 1
BLK	Blank									
BLK	Blank									
BLK	Blank									
BLK	Blank									
BLK	Blank								<0.9	
BLK	Blank	0.2	<0.1	<0.05	<0.005	<1	<0.5	<0.5		
BLK	Blank	<0.1	<0.1	<0.05	<0.005	<1	<0.5	<0.5		
BLK	Blank	0.2	<0.1	<0.05	<0.005	1	<0.5	<0.5		
BLK	Blank	0.2	<0.1	<0.05	<0.005	<1	<0.5	<0.5		
BLK	Blank									<1
Prep Wash										
ROCK-VAN	Prep Blank	39.1	1.9	<0.05	<0.005	<1	<0.5	<0.5		
ROCK-VAN	Prep Blank									
ROCK-VAN	Prep Blank	39.2	1.9	<0.05	<0.005	<1	<0.5	<0.5		

This report supersedes all previous preliminary and final reports with this file number dated prior to the date on this certificate. Signature indicates final approval; preliminary reports are unsigned and should be used for reference only.

BUREAU VERITAS
MINERAL LABORATORIES
Canada

www.bureauveritas.com/um

Bureau Veritas Commodities Canada Ltd.
9050 Shaughnessy St Vancouver BC V6P 6E5 CANADA
PHONE (604) 253-3158

Client: **PPM Phoenix Precious Metals Corp.**
4302 Dundas St.
Burnaby BC V5C 1B3 CANADA

Submitted By: Scott Gifford
Receiving Lab: Canada-Vancouver
Received: September 22, 2015
Report Date: December 11, 2015

CERTIFICATE OF ANALYSIS VAN15002499.2

CLIENT JOB INFORMATION

Project: LAWYERS
Shipment ID:
P.O. Number
Number of Samples: 147

SAMPLE DISPOSAL

PICKUP-PLP Client to Pickup Pulps
PICKUP-RJT Client to Pickup Rejects

Bureau Veritas does not accept responsibility for samples left at the laboratory after 90 days without prior written instructions for sample storage or return.

SAMPLE PREPARATION AND ANALYTICAL PROCEDURES

Procedure Code	Number of Samples	Code Description	Test Wgt (g)	Report Status	Lab
PRP70-250	133	Crush, split and pulverize 250 g rock to 200 mesh			VAN
SLBHP	14	Sort, label and box pulps			VAN
FA430	147	Lead Collection Fire - Assay Fusion - AAS Finish	30	Completed	VAN
MA200	147	4 Acid digestion ICP-MS analysis	0.25	Completed	VAN
DRPLP	147	Warehouse handling / disposition of pulps			VAN
DRRJT	133	Warehouse handling / Disposition of reject			VAN
FA530	2	Lead collection fire assay 30G fusion - Grav finish	30	Completed	VAN
AR401	9	1g/100mL Aqua Regia Digestion by AAS	1	Completed	VAN

ADDITIONAL COMMENTS

Version 2 : AR401-Ag included.

Invoice To: PPM Phoenix Precious Metals Corp.
4302 Dundas St.
Burnaby BC V5C 1B3
CANADA

CC: Bob Lane

BRITISH COLUMBIA CERTIFIED ASSAYER
Marcus Lau
MARCUS LAU
Geochemical Laboratory Manager

This report supersedes all previous preliminary and final reports with this file number dated prior to the date on this certificate. Signature indicates final approval; preliminary reports are unsigned and should be used for reference only.
All results are considered the confidential property of the client. Bureau Veritas assumes the liabilities for actual cost of analysis only. Results apply to samples as submitted.
"*" asterisk indicates that an analytical result could not be provided due to unusually high levels of interference from other elements.

BUREAU VERITAS
MINERAL LABORATORIES
Canada

www.bureauveritas.com/um

Bureau Veritas Commodities Canada Ltd.

9050 Shaughnessy St Vancouver BC V6P 6E5 CANADA
PHONE (604) 253-3158

Client: **PPM Phoenix Precious Metals Corp.**
4302 Dundas St.
Burnaby BC V5C 1B3 CANADA

Project: LAWYERS
Report Date: December 11, 2015

CERTIFICATE OF ANALYSIS VAN15002499.2

	Method	WGHT	FA430	MA200	MA200	MA200	MA200	MA200	MA200	MA200	MA200	MA200	MA200	MA200	MA200	MA200	MA200	MA200	MA200	MA200	MA200
	Analyte	Wgt	Au	Mo	Cu	Pb	Zn	Ag	Ni	Co	Mn	Fe	As	U	Th	Sr	Cd	Sb	Bi	V	Ca
	Unit	kg	ppm	ppm	ppm	ppm	ppm	ppm	ppm	ppm	ppm	%	ppm	ppm	ppm	ppm	ppm	ppm	ppm	ppm	%
	MDL	0.01	0.005	0.1	0.1	0.1	1	0.1	0.1	0.2	1	0.01	1	0.1	0.1	1	0.1	0.1	0.1	1	0.01
20603	Drill Core	9.26	0.066	2.1	28.8	53.3	117	3.9	2.4	8.7	1600	3.30	10	3.3	5.9	217	0.5	1.8	<0.1	101	1.84
20604	Drill Core	3.26	1.731	16.2	16.9	60.3	101	67.1	2.4	8.3	1261	3.15	19	2.8	5.0	177	0.6	2.2	<0.1	105	1.73
20605	Drill Core	8.07	7.542	0.7	17.2	17.9	96	13.3	2.4	8.8	1506	3.35	19	2.9	5.7	216	<0.1	1.6	<0.1	107	1.99
20606	Drill Core	8.58	1.256	14.4	39.5	52.8	113	33.8	2.4	8.6	1653	3.27	30	3.1	5.3	185	0.2	1.8	<0.1	109	1.33
20607	Drill Core	8.54	1.403	30.1	75.9	77.2	134	16.9	2.4	8.2	1522	3.06	28	2.9	5.2	180	0.8	2.3	<0.1	96	1.09
20608	Drill Core	8.34	0.197	3.6	36.3	43.4	142	6.1	2.3	7.8	1921	3.08	12	2.9	5.1	158	0.7	1.1	<0.1	103	1.07
20609	Rock Pulp	0.11	2.563	79.8	8435.6	8934.0	>10000	>200	45.6	68.2	2575	9.70	2834	3.4	100.1	548	147.2	377.4	20.5	77	3.84
20610	Drill Core	8.63	0.257	15.0	52.6	52.3	120	5.6	2.2	7.9	2043	3.05	22	2.9	4.8	152	0.3	1.5	<0.1	89	0.77
20611	Drill Core	8.52	0.798	27.7	37.5	71.8	123	12.2	1.7	6.4	1480	2.46	16	2.5	4.5	141	0.7	1.8	<0.1	77	0.77
20612	Drill Core	8.81	2.261	77.1	12.5	71.6	108	28.6	1.9	6.9	1291	2.58	16	2.7	5.3	166	0.9	3.6	<0.1	86	1.13
20613	Drill Core	8.30	0.519	26.1	19.9	59.2	125	12.3	1.9	7.0	1174	2.69	18	2.9	5.1	157	1.0	2.2	0.2	97	1.01
20614	Drill Core	8.23	0.122	80.1	34.3	102.9	330	8.0	2.1	7.7	969	3.01	20	3.1	4.7	131	4.4	3.6	0.6	89	0.88
20615	Drill Core	3.97	0.208	14.5	10.5	58.4	141	3.3	2.1	7.3	1333	2.82	14	2.8	5.1	195	1.2	2.0	<0.1	98	1.18
20616	Drill Core	4.12	0.120	14.9	10.9	66.4	151	3.0	1.9	6.3	1271	2.58	13	2.5	4.9	186	1.3	2.1	<0.1	96	1.13
20617	Drill Core	8.23	0.117	4.3	30.2	193.3	300	3.9	4.8	10.9	1884	3.73	20	2.5	5.2	285	2.4	2.1	0.3	136	2.42
20618	Drill Core	8.18	0.323	4.9	46.1	126.8	268	3.6	4.4	10.9	2037	3.67	29	2.2	5.1	289	1.8	2.1	0.2	174	3.12
20619	Drill Core	8.18	0.214	3.6	72.0	89.7	204	3.0	5.0	9.5	1978	3.52	27	2.4	4.9	241	1.5	2.2	0.1	181	2.31
20620	Drill Core	8.32	0.499	3.3	76.9	161.5	274	7.1	2.2	7.6	1523	2.88	15	2.6	5.4	162	2.6	2.2	0.1	104	2.60
20621	Drill Core	5.78	0.083	6.7	11.8	33.9	91	3.2	1.8	6.6	1415	2.50	11	2.4	5.3	150	<0.1	1.5	0.2	85	3.02
20622	Drill Core	7.08	1.130	17.7	33.6	98.9	153	23.8	2.7	9.6	1422	3.52	55	3.3	5.4	164	0.7	2.0	<0.1	122	2.21
20623	Rock Pulp	0.08	<0.005	2.5	24.7	5.3	56	0.2	30.0	13.0	700	3.44	5	0.6	1.7	270	0.1	0.8	<0.1	128	2.66
20624	Drill Core	8.53	0.210	0.7	19.5	76.7	176	14.9	2.9	9.6	1742	3.40	21	2.8	6.2	187	0.6	1.6	<0.1	112	2.09
20625	Drill Core	8.80	0.405	3.2	19.5	159.2	255	37.4	2.7	9.9	1722	3.69	27	3.3	5.4	191	1.3	1.0	<0.1	123	2.14
20626	Drill Core	8.39	0.878	7.5	128.8	501.3	978	25.8	2.1	9.6	1553	3.68	44	2.4	4.5	191	6.4	1.4	<0.1	137	2.53
20627	Drill Core	9.14	0.427	10.0	39.7	121.7	215	13.6	2.5	10.0	1665	3.79	61	2.8	4.6	189	1.4	1.3	<0.1	138	2.03
20628	Drill Core	8.21	5.177	21.5	291.4	886.9	1604	>200	2.3	10.1	1454	3.68	68	2.8	5.0	174	10.6	4.6	<0.1	107	2.71
20629	Drill Core	8.41	2.349	12.9	102.3	244.0	374	141.7	2.5	10.7	1514	3.78	28	2.9	5.2	176	2.4	1.5	<0.1	112	3.17
20630	Rock Pulp	0.11	0.831	81.8	85.5	23.6	451	0.8	94.8	4.3	1956	2.56	232	20.8	5.6	222	2.0	12.4	17.8	333	18.29
20631	Drill Core	7.97	0.058	5.2	34.4	45.3	149	2.9	4.0	10.9	1365	3.69	30	3.4	6.3	153	0.7	2.1	0.3	124	2.30
20632	Drill Core	8.41	0.839	3.4	28.8	161.1	336	14.0	4.5	11.9	1549	3.94	18	3.2	5.0	242	3.1	1.9	0.1	130	1.37

This report supersedes all previous preliminary and final reports with this file number dated prior to the date on this certificate. Signature indicates final approval; preliminary reports are unsigned and should be used for reference only.

BUREAU VERITAS
MINERAL LABORATORIES
Canada

www.bureauveritas.com/um

Bureau Veritas Commodities Canada Ltd.

9050 Shaughnessy St Vancouver BC V6P 6E5 CANADA
PHONE (604) 253-3158

Client: **PPM Phoenix Precious Metals Corp.**
4302 Dundas St.
Burnaby BC V5C 1B3 CANADA

Project: LAWYERS
Report Date: December 11, 2015

CERTIFICATE OF ANALYSIS VAN15002499.2

	Method	MA200	MA200	MA200	MA200	MA200	MA200	MA200	MA200	MA200	MA200	MA200	MA200	MA200	MA200	MA200	MA200	MA200	MA200	MA200	MA200
	Analyte	P	La	Cr	Mg	Ba	Ti	Al	Na	K	W	Zr	Ce	Sn	Y	Nb	Ta	Be	Sc	Li	S
	Unit	%	ppm	ppm	%	ppm	%	%	%	%	ppm	ppm	ppm	ppm	ppm	ppm	ppm	ppm	ppm	ppm	%
	MDL	0.001	0.1	1	0.01	1	0.001	0.01	0.001	0.01	0.1	0.1	1	0.1	0.1	0.1	0.1	1	1	0.1	0.1
20603	Drill Core	0.072	13.9	3	1.18	229	0.318	7.39	1.745	5.50	0.9	75.2	28	0.6	15.9	5.3	0.4	1	9	17.6	1.3
20604	Drill Core	0.063	12.7	3	0.94	108	0.293	6.69	1.543	5.45	0.8	70.8	26	0.6	14.0	4.8	0.4	1	8	18.4	2.0
20605	Drill Core	0.069	14.4	3	1.25	250	0.321	7.55	0.681	6.25	1.6	77.0	30	0.6	15.9	5.4	0.4	<1	9	19.3	1.4
20606	Drill Core	0.071	13.5	3	1.12	164	0.313	7.58	0.810	7.48	1.4	73.4	28	0.5	15.9	5.2	0.4	<1	9	15.1	1.8
20607	Drill Core	0.067	12.8	3	1.11	121	0.303	6.98	0.567	6.11	1.0	70.6	27	0.6	14.5	5.0	0.4	1	8	16.8	1.7
20608	Drill Core	0.070	14.3	3	1.34	216	0.295	6.92	0.903	6.25	0.9	66.1	28	0.8	14.8	4.9	0.4	<1	8	22.0	1.3
20609	Rock Pulp	0.368	488.7	47	1.67	121	0.140	4.90	0.694	1.64	16.0	39.5	1275	978.8	16.4	114.4	0.3	<1	10	16.7	5.9
20610	Drill Core	0.066	12.2	3	1.26	146	0.288	6.78	0.283	7.27	0.9	64.7	26	0.9	14.4	4.9	0.4	<1	8	19.7	1.7
20611	Drill Core	0.054	11.9	2	1.05	194	0.236	5.58	0.500	5.59	0.8	53.9	23	0.6	12.0	4.3	0.3	<1	6	18.5	1.3
20612	Drill Core	0.055	12.6	3	1.04	144	0.251	6.20	0.605	5.84	1.0	60.9	25	0.7	13.1	4.5	0.4	1	7	18.5	1.6
20613	Drill Core	0.058	12.8	3	0.98	121	0.257	6.14	0.549	5.71	1.0	64.4	26	0.6	13.5	4.7	0.3	1	7	19.7	1.7
20614	Drill Core	0.070	6.1	3	0.97	70	0.272	6.67	0.283	6.03	0.9	70.2	14	0.6	13.3	5.1	0.4	<1	8	19.1	2.4
20615	Drill Core	0.060	12.5	3	1.12	221	0.264	6.37	0.180	6.65	1.0	61.5	25	0.6	12.9	4.6	0.3	1	7	22.2	1.2
20616	Drill Core	0.061	13.6	3	1.07	166	0.228	6.07	0.184	6.29	1.2	62.9	26	0.7	13.0	4.7	0.4	<1	7	22.0	1.1
20617	Drill Core	0.088	16.2	6	1.80	294	0.374	7.50	0.721	4.79	1.4	57.0	31	1.0	17.0	5.1	0.3	1	12	35.0	1.0
20618	Drill Core	0.082	15.2	6	1.72	293	0.370	7.38	0.593	4.68	1.3	53.5	29	1.0	15.6	4.6	0.3	1	12	31.2	1.0
20619	Drill Core	0.082	13.3	7	1.61	227	0.373	7.31	0.799	5.43	1.4	56.1	27	0.7	14.8	4.8	0.3	1	12	26.7	1.2
20620	Drill Core	0.060	15.3	3	1.31	307	0.275	6.58	0.167	5.13	1.3	57.8	29	0.7	14.8	4.4	0.3	<1	8	32.6	1.0
20621	Drill Core	0.054	13.1	3	1.06	415	0.240	6.03	0.151	4.21	1.1	56.3	25	0.6	13.0	4.2	0.3	<1	7	30.2	1.1
20622	Drill Core	0.083	13.9	3	1.28	117	0.354	7.97	0.481	5.20	1.8	78.1	28	1.2	16.7	5.6	0.4	1	10	25.3	2.2
20623	Rock Pulp	0.061	8.2	52	1.30	470	0.403	6.25	2.423	0.86	14.3	25.8	17	0.8	14.5	4.0	0.2	<1	14	14.2	<0.1
20624	Drill Core	0.080	15.8	<1	1.33	511	0.347	8.09	1.652	4.61	1.2	82.0	32	0.8	16.5	5.7	0.4	1	9	24.9	1.0
20625	Drill Core	0.077	12.6	3	1.35	130	0.357	8.60	0.680	7.31	1.0	83.2	28	0.8	17.4	5.9	0.4	<1	10	20.8	2.2
20626	Drill Core	0.086	10.8	3	1.11	88	0.333	7.85	0.431	7.14	1.1	88.5	25	0.8	17.1	6.6	0.5	<1	10	17.9	2.7
20627	Drill Core	0.091	12.3	3	1.24	117	0.340	8.45	0.229	7.59	1.3	89.2	27	0.8	15.8	6.4	0.5	<1	11	19.9	2.7
20628	Drill Core	0.079	10.5	3	0.91	91	0.317	7.96	0.226	7.61	1.1	85.9	25	0.9	14.7	6.2	0.5	<1	10	17.6	3.2
20629	Drill Core	0.080	12.5	3	1.14	145	0.318	7.47	0.754	4.79	1.1	76.0	26	1.2	14.1	5.6	0.4	1	11	21.7	1.9
20630	Rock Pulp	0.098	24.4	42	3.78	116	0.149	2.51	0.009	0.67	33.4	44.4	35	6.5	24.2	5.4	0.4	1	4	13.6	0.6
20631	Drill Core	0.077	16.8	5	1.40	124	0.359	7.84	0.604	4.04	1.3	73.3	34	1.0	20.2	5.6	0.4	1	11	29.6	2.1
20632	Drill Core	0.076	13.3	6	1.54	64	0.381	7.53	1.314	5.55	1.2	63.2	28	0.9	17.0	5.3	0.4	<1	12	23.6	2.6

This report supersedes all previous preliminary and final reports with this file number dated prior to the date on this certificate. Signature indicates final approval; preliminary reports are unsigned and should be used for reference only.

BUREAU VERITAS
MINERAL LABORATORIES
Canada

www.bureauveritas.com/um

Bureau Veritas Commodities Canada Ltd.

9050 Shaughnessy St Vancouver BC V6P 6E5 CANADA
PHONE (604) 253-3158

Client: **PPM Phoenix Precious Metals Corp.**
4302 Dundas St.
Burnaby BC V5C 1B3 CANADA

Project: LAWYERS
Report Date: December 11, 2015

CERTIFICATE OF ANALYSIS VAN15002499.2

	Method	MA200	MA200	MA200	MA200	MA200	MA200	MA200	FA530	AR401
	Analyte	Rb	Hf	In	Re	Se	Te	Tl	Au	Ag
	Unit	ppm	ppm	ppm	ppm	ppm	ppm	ppm	gm/t	ppm
	MDL	0.1	0.1	0.05	0.005	1	0.5	0.5	0.9	1
20603	Drill Core	140.2	2.4	<0.05	<0.005	<1	<0.5	1.3		
20604	Drill Core	142.4	2.4	<0.05	<0.005	<1	<0.5	1.6		
20605	Drill Core	146.3	2.3	<0.05	<0.005	<1	<0.5	2.1		
20606	Drill Core	195.3	2.4	<0.05	<0.005	<1	<0.5	2.3		
20607	Drill Core	155.1	2.0	<0.05	0.007	<1	<0.5	2.4		
20608	Drill Core	166.6	2.0	<0.05	<0.005	<1	<0.5	1.8		
20609	Rock Pulp	63.7	1.2	40.54	0.028	4	<0.5	7.7		281
20610	Drill Core	199.4	2.1	<0.05	<0.005	<1	<0.5	2.5		
20611	Drill Core	149.1	1.7	<0.05	0.006	<1	<0.5	1.8		
20612	Drill Core	157.0	1.8	<0.05	0.015	<1	<0.5	1.9		
20613	Drill Core	156.2	1.8	0.08	0.005	<1	<0.5	1.8		
20614	Drill Core	145.5	2.1	<0.05	0.015	<1	<0.5	2.5		
20615	Drill Core	166.8	1.9	<0.05	<0.005	<1	<0.5	2.3		
20616	Drill Core	174.3	2.0	<0.05	<0.005	<1	<0.5	2.3		
20617	Drill Core	126.8	1.8	<0.05	<0.005	<1	<0.5	1.6		
20618	Drill Core	123.3	1.6	<0.05	<0.005	<1	<0.5	1.5		
20619	Drill Core	136.2	1.7	<0.05	<0.005	<1	<0.5	1.6		
20620	Drill Core	123.4	1.7	<0.05	<0.005	<1	<0.5	1.9		
20621	Drill Core	98.9	1.5	<0.05	<0.005	<1	<0.5	1.8		
20622	Drill Core	127.9	2.5	0.08	0.008	<1	<0.5	2.6		
20623	Rock Pulp	17.3	0.9	<0.05	<0.005	<1	<0.5	<0.5		
20624	Drill Core	114.4	2.3	<0.05	<0.005	<1	<0.5	1.7		
20625	Drill Core	166.7	2.4	<0.05	<0.005	<1	<0.5	2.8		
20626	Drill Core	156.5	2.7	0.06	<0.005	<1	<0.5	3.4		
20627	Drill Core	176.6	2.7	<0.05	<0.005	<1	<0.5	3.2		
20628	Drill Core	164.8	2.4	<0.05	0.012	<1	<0.5	3.9		316
20629	Drill Core	128.5	2.2	0.06	0.008	1	<0.5	2.0		
20630	Rock Pulp	60.4	1.2	0.73	0.065	2	1.9	1.8		
20631	Drill Core	151.1	2.5	0.09	<0.005	1	<0.5	1.4		
20632	Drill Core	155.7	2.0	<0.05	<0.005	<1	0.7	2.0		

This report supersedes all previous preliminary and final reports with this file number dated prior to the date on this certificate. Signature indicates final approval; preliminary reports are unsigned and should be used for reference only.

BUREAU VERITAS
MINERAL LABORATORIES
Canada

www.bureauveritas.com/um

Bureau Veritas Commodities Canada Ltd.

9050 Shaughnessy St Vancouver BC V6P 6E5 CANADA
PHONE (604) 253-3158

Client: **PPM Phoenix Precious Metals Corp.**
4302 Dundas St.
Burnaby BC V5C 1B3 CANADA

Project: LAWYERS
Report Date: December 11, 2015

CERTIFICATE OF ANALYSIS VAN15002499.2

	Method	WGHT	FA430	MA200	MA200	MA200	MA200	MA200	MA200	MA200	MA200	MA200	MA200	MA200	MA200	MA200	MA200	MA200	MA200	MA200	MA200
	Analyte	Wgt	Au	Mo	Cu	Pb	Zn	Ag	Ni	Co	Mn	Fe	As	U	Th	Sr	Cd	Sb	Bi	V	Ca
	Unit	kg	ppm	ppm	ppm	ppm	ppm	ppm	ppm	ppm	ppm	%	ppm	ppm	ppm	ppm	ppm	ppm	ppm	ppm	%
	MDL	0.01	0.005	0.1	0.1	0.1	1	0.1	0.1	0.2	1	0.01	1	0.1	0.1	1	0.1	0.1	0.1	1	0.01
20633	Drill Core	8.41	0.151	0.5	33.2	249.3	429	4.1	5.2	13.0	1922	4.32	18	3.7	4.8	242	4.1	1.4	0.1	147	0.86
20634	Drill Core	9.13	0.316	1.5	22.0	124.3	240	5.0	4.4	11.7	1841	4.01	17	3.2	4.6	200	1.8	1.3	<0.1	148	0.85
20635	Drill Core	8.47	0.326	6.1	65.3	369.0	527	8.6	4.8	11.7	1542	4.09	15	3.4	4.4	145	5.5	1.7	0.2	147	0.58
20636	Drill Core	8.52	0.103	0.8	10.9	84.2	95	2.6	5.8	13.4	1209	4.33	15	3.8	5.5	290	0.2	1.9	0.1	142	1.54
20637	Drill Core	3.93	0.124	4.1	35.2	126.6	203	7.2	5.0	12.5	1450	4.21	14	3.4	5.6	207	2.2	1.6	0.2	137	1.58
20638	Drill Core	4.12	0.082	4.3	25.7	126.2	209	5.6	5.8	13.0	1453	4.14	13	3.2	5.6	224	2.1	1.5	0.3	137	1.65
20639	Drill Core	8.52	0.039	0.7	24.6	80.0	118	4.1	4.7	11.3	1294	3.97	16	2.8	5.3	247	1.3	1.8	0.2	140	2.56
20640	Drill Core	8.49	0.008	0.1	9.2	22.7	100	0.5	5.5	13.5	1326	4.24	7	3.1	6.1	386	<0.1	2.3	0.1	141	3.55
20641	Drill Core	8.60	0.066	2.9	51.2	69.9	123	3.3	4.9	12.3	1656	3.98	12	2.9	5.5	273	1.1	1.9	0.1	136	2.62
20642	Drill Core	8.14	0.023	0.4	36.0	161.1	204	2.9	4.8	11.9	1570	4.02	11	2.7	5.2	278	2.7	1.4	0.1	137	2.28
20643	Drill Core	8.49	0.017	0.7	15.7	41.5	86	1.1	5.2	12.6	1231	4.07	10	3.0	5.8	328	0.2	1.7	<0.1	147	3.15
20644	Drill Core	9.08	0.018	2.4	13.9	20.6	100	1.7	5.0	12.3	1450	3.99	14	2.5	5.3	323	0.3	1.7	0.1	131	3.02
20645	Rock Pulp	0.08	0.005	2.7	27.0	5.6	61	0.2	31.3	13.6	724	3.46	6	0.7	1.8	275	0.2	0.7	<0.1	118	2.70
20646	Drill Core	8.23	0.035	0.7	21.1	68.6	148	3.0	5.2	12.2	1970	4.08	19	2.5	5.2	251	1.1	1.4	0.1	112	2.46
20647	Drill Core	8.57	0.014	0.2	15.2	18.3	97	1.1	5.0	13.2	1374	4.01	18	2.4	5.4	313	<0.1	1.6	<0.1	129	2.91
20648	Drill Core	7.37	0.010	0.8	15.5	26.2	92	0.7	5.1	12.5	1096	4.00	15	2.5	5.3	302	0.2	1.2	0.2	145	2.84
20649	Drill Core	6.78	0.008	4.5	22.8	11.0	71	1.0	4.2	14.8	1031	4.42	11	2.7	4.8	185	0.2	0.7	<0.1	167	2.19
20650	Rock Pulp	0.08	<0.005	2.7	24.9	5.4	58	0.2	29.5	13.6	706	3.40	6	0.6	1.7	274	0.2	0.8	<0.1	114	2.68
20651	Drill Core	3.86	0.146	3.1	32.8	16.3	119	4.9	2.7	8.0	402	4.46	65	2.7	5.7	163	0.5	1.2	0.1	142	0.13
20652	Drill Core	2.55	0.248	54.9	29.6	50.9	84	27.8	1.1	3.3	117	4.14	131	2.9	5.8	138	0.2	3.5	1.1	137	0.05
20653	Drill Core	7.30	0.199	32.1	54.8	54.1	170	19.8	2.9	13.7	1163	3.85	81	2.9	4.1	154	2.8	3.2	0.1	115	0.21
20654	Drill Core	3.73	1.929	52.4	110.9	121.0	656	>200	2.7	12.2	41	3.52	132	2.7	3.2	121	5.9	8.2	<0.1	87	0.05
20655	Drill Core	2.71	0.150	83.9	126.2	135.6	141	14.0	2.8	12.9	43	3.59	126	3.4	3.3	140	3.9	5.8	<0.1	100	0.09
20656	Drill Core	5.04	0.834	48.2	92.1	214.0	452	81.5	3.6	14.0	317	3.67	132	3.7	3.8	155	8.1	7.1	<0.1	143	0.23
20657	Rock Pulp	0.11	0.803	75.1	80.7	20.7	438	1.1	89.3	4.2	1934	2.51	224	17.5	4.8	206	1.8	11.7	13.0	327	16.87
20658	Drill Core	4.28	0.392	38.0	38.8	514.9	807	65.8	4.1	15.0	201	3.49	142	3.0	3.9	160	10.0	4.9	0.1	136	0.30
20659	Drill Core	3.47	1.864	64.4	63.9	171.8	485	81.0	3.3	14.3	595	3.68	73	2.8	3.3	173	4.5	3.2	<0.1	92	0.53
20660	Drill Core	3.53	0.187	68.0	30.6	90.6	244	16.2	3.2	16.0	961	4.84	76	3.0	4.6	386	4.5	3.2	<0.1	161	1.09
20661	Drill Core	2.31	3.840	43.7	106.6	195.3	222	>200	1.5	6.4	481	2.08	18	6.3	2.5	132	7.0	2.1	<0.1	229	1.25
20662	Drill Core	7.88	0.436	0.7	14.3	22.0	179	15.0	2.0	9.9	1692	3.92	6	2.8	5.3	157	0.2	0.8	<0.1	167	0.97

This report supersedes all previous preliminary and final reports with this file number dated prior to the date on this certificate. Signature indicates final approval; preliminary reports are unsigned and should be used for reference only.

BUREAU VERITAS MINERAL LABORATORIES Canada

www.bureauveritas.com/um

Bureau Veritas Commodities Canada Ltd.

9050 Shaughnessy St Vancouver BC V6P 6E5 CANADA
PHONE (604) 253-3158

Client: **PPM Phoenix Precious Metals Corp.**
4302 Dundas St.
Burnaby BC V5C 1B3 CANADA

Project: LAWYERS
Report Date: December 11, 2015

CERTIFICATE OF ANALYSIS VAN15002499.2

	Method	MA200	MA200	MA200	MA200	MA200	MA200	MA200	MA200	MA200	MA200	MA200	MA200	MA200	MA200	MA200	MA200	MA200	MA200	MA200	MA200
	Analyte	P	La	Cr	Mg	Ba	Ti	Al	Na	K	W	Zr	Ce	Sn	Y	Nb	Ta	Be	Sc	Li	S
	Unit	%	ppm	ppm	%	ppm	%	%	%	%	ppm	ppm	ppm	ppm	ppm	ppm	ppm	ppm	ppm	ppm	%
	MDL	0.001	0.1	1	0.01	1	0.001	0.01	0.001	0.01	0.1	0.1	1	0.1	0.1	0.1	0.1	1	1	0.1	0.1
20633	Drill Core	0.086	12.4	7	1.63	49	0.402	7.89	1.717	5.74	1.2	63.4	28	0.9	16.6	5.5	0.4	<1	12	23.6	3.0
20634	Drill Core	0.083	12.3	7	1.50	45	0.389	7.44	1.474	5.89	1.2	61.2	28	0.7	17.2	5.3	0.4	<1	12	21.9	2.9
20635	Drill Core	0.078	10.3	7	1.44	37	0.373	6.84	1.236	4.81	1.0	60.4	23	0.9	14.8	5.0	0.4	<1	11	24.8	3.1
20636	Drill Core	0.087	13.6	8	1.45	61	0.404	8.38	1.776	6.01	1.3	69.0	30	0.8	17.4	5.7	0.4	1	13	19.6	3.1
20637	Drill Core	0.085	14.9	8	1.64	83	0.389	8.06	1.469	5.02	1.1	64.7	31	1.2	17.2	5.5	0.4	2	13	23.2	2.7
20638	Drill Core	0.090	14.2	5	1.61	97	0.396	7.96	1.586	4.97	1.1	65.6	30	1.1	17.1	5.6	0.4	1	13	24.2	2.6
20639	Drill Core	0.088	13.8	7	1.27	116	0.364	7.73	2.271	4.62	1.3	62.1	29	1.0	16.1	5.3	0.4	1	12	17.8	2.2
20640	Drill Core	0.093	17.9	7	1.61	1369	0.399	8.65	2.243	4.49	1.3	68.4	35	1.3	17.6	5.7	0.4	<1	14	24.5	0.6
20641	Drill Core	0.086	14.9	6	1.42	163	0.377	7.99	2.176	5.35	1.3	65.1	30	0.7	16.7	5.4	0.4	<1	13	20.0	1.7
20642	Drill Core	0.079	14.0	7	1.31	118	0.359	7.59	1.971	5.13	1.0	61.6	29	0.9	16.3	5.1	0.4	<1	13	19.6	2.0
20643	Drill Core	0.086	17.2	7	1.33	273	0.387	8.14	2.289	4.32	1.0	64.7	33	0.7	17.2	5.4	0.4	<1	13	22.9	1.3
20644	Drill Core	0.089	15.0	7	1.50	322	0.377	8.10	2.527	4.40	1.0	62.4	31	0.9	16.0	5.2	0.4	<1	13	22.2	1.2
20645	Rock Pulp	0.060	9.2	53	1.32	489	0.390	6.44	2.548	0.93	14.6	27.2	19	0.9	14.7	3.9	0.2	<1	15	15.0	<0.1
20646	Drill Core	0.092	14.9	7	1.48	213	0.370	8.16	1.648	5.48	1.0	60.9	30	1.5	16.2	5.2	0.4	1	12	23.3	1.7
20647	Drill Core	0.090	15.8	8	1.50	428	0.384	8.13	2.232	4.55	0.9	62.2	31	2.0	17.0	5.5	0.4	1	13	22.5	1.3
20648	Drill Core	0.088	15.3	7	1.53	303	0.370	8.09	2.273	4.11	0.9	62.9	31	1.2	16.6	5.3	0.4	1	13	24.4	1.5
20649	Drill Core	0.081	13.5	8	1.50	162	0.440	8.42	1.587	3.29	0.8	70.7	28	1.0	15.7	5.4	0.3	<1	16	31.3	2.4
20650	Rock Pulp	0.060	8.9	54	1.29	471	0.385	6.43	2.475	0.86	13.8	26.7	19	0.9	13.9	4.0	0.2	<1	14	14.4	<0.1
20651	Drill Core	0.088	14.6	5	0.12	1582	0.413	8.52	1.576	6.87	1.4	74.0	29	0.9	17.5	5.4	0.4	<1	14	7.7	0.2
20652	Drill Core	0.082	7.4	4	0.17	1813	0.445	8.25	0.636	6.71	2.8	76.9	14	1.5	11.0	5.8	0.4	<1	14	5.5	0.6
20653	Drill Core	0.093	14.5	4	0.28	92	0.387	7.89	0.693	9.16	1.7	67.5	35	0.9	23.2	5.1	0.4	<1	12	5.8	2.9
20654	Drill Core	0.031	5.8	4	0.10	81	0.403	7.63	0.991	9.53	2.2	68.3	14	1.7	11.1	5.1	0.4	<1	14	3.4	3.6
20655	Drill Core	0.064	7.7	5	0.07	85	0.426	8.51	1.060	>10	2.6	72.4	23	1.1	15.6	5.6	0.4	<1	14	2.1	3.9
20656	Drill Core	0.132	16.3	4	0.13	83	0.446	8.40	1.053	9.30	2.0	75.7	40	0.9	28.1	5.9	0.4	1	14	4.6	3.5
20657	Rock Pulp	0.096	24.0	50	3.76	107	0.142	2.50	0.010	0.71	30.5	42.4	32	6.7	22.9	5.2	0.4	2	4	13.1	0.6
20658	Drill Core	0.125	14.5	4	0.10	87	0.429	8.48	1.060	9.38	1.7	72.2	36	0.9	22.0	5.6	0.4	1	12	4.1	3.6
20659	Drill Core	0.093	13.5	5	0.25	65	0.423	8.27	0.466	>10	1.7	71.6	33	1.3	26.3	5.7	0.4	<1	12	3.7	3.3
20660	Drill Core	0.094	10.4	4	1.00	58	0.398	8.25	0.058	5.38	2.3	71.9	24	1.1	17.8	5.2	0.4	2	13	15.5	4.0
20661	Drill Core	0.030	6.6	3	0.66	138	0.209	4.77	0.075	4.95	1.6	34.0	14	0.4	10.0	2.7	0.2	<1	7	23.9	1.5
20662	Drill Core	0.079	17.3	3	1.28	1452	0.351	7.57	1.747	3.97	1.5	62.7	32	0.6	15.1	4.7	0.3	1	11	14.7	0.6

This report supersedes all previous preliminary and final reports with this file number dated prior to the date on this certificate. Signature indicates final approval; preliminary reports are unsigned and should be used for reference only.

BUREAU VERITAS
MINERAL LABORATORIES
Canada

www.bureauveritas.com/um

Bureau Veritas Commodities Canada Ltd.

9050 Shaughnessy St Vancouver BC V6P 6E5 CANADA
PHONE (604) 253-3158

Client: **PPM Phoenix Precious Metals Corp.**
4302 Dundas St.
Burnaby BC V5C 1B3 CANADA

Project: LAWYERS
Report Date: December 11, 2015

CERTIFICATE OF ANALYSIS VAN15002499.2

	Method	MA200	MA200	MA200	MA200	MA200	MA200	MA200	FA530	AR401
	Analyte	Rb	Hf	In	Re	Se	Te	Tl	Au	Ag
	Unit	ppm	ppm	ppm	ppm	ppm	ppm	ppm	gm/t	ppm
	MDL	0.1	0.1	0.05	0.005	1	0.5	0.5	0.9	1
20633	Drill Core	163.2	2.0	<0.05	<0.005	<1	0.5	1.9		
20634	Drill Core	165.0	1.9	0.06	<0.005	2	0.5	2.0		
20635	Drill Core	145.2	1.9	0.06	<0.005	2	1.8	1.6		
20636	Drill Core	166.1	2.1	0.06	<0.005	1	1.2	1.9		
20637	Drill Core	145.1	2.0	0.11	<0.005	2	1.8	1.6		
20638	Drill Core	143.3	2.2	0.10	<0.005	3	1.5	1.5		
20639	Drill Core	120.2	2.0	0.05	<0.005	1	0.8	1.4		
20640	Drill Core	107.6	2.1	0.07	<0.005	<1	<0.5	1.2		
20641	Drill Core	130.4	2.0	0.06	<0.005	<1	<0.5	1.5		
20642	Drill Core	128.3	1.9	0.09	<0.005	<1	0.7	1.3		
20643	Drill Core	110.1	2.1	<0.05	<0.005	1	<0.5	1.0		
20644	Drill Core	103.0	1.9	<0.05	<0.005	1	0.7	1.0		
20645	Rock Pulp	18.7	0.9	0.06	<0.005	<1	<0.5	<0.5		
20646	Drill Core	130.1	1.9	<0.05	<0.005	<1	<0.5	1.7		
20647	Drill Core	106.2	2.1	<0.05	<0.005	<1	<0.5	1.2		
20648	Drill Core	98.0	2.0	0.06	<0.005	<1	<0.5	0.9		
20649	Drill Core	96.2	2.1	0.05	<0.005	<1	<0.5	0.9		
20650	Rock Pulp	17.9	0.8	<0.05	<0.005	<1	<0.5	<0.5		
20651	Drill Core	218.5	2.3	<0.05	<0.005	<1	<0.5	2.4		
20652	Drill Core	201.6	2.5	0.07	0.009	<1	<0.5	3.6		
20653	Drill Core	292.8	2.1	0.09	0.014	<1	<0.5	4.1		
20654	Drill Core	281.8	2.1	0.09	0.015	1	<0.5	3.7		362
20655	Drill Core	306.3	2.2	0.12	0.022	<1	<0.5	3.8		
20656	Drill Core	257.6	2.3	0.13	0.012	<1	<0.5	3.6		
20657	Rock Pulp	56.5	1.1	0.69	0.058	3	3.9	1.5		
20658	Drill Core	277.8	2.3	<0.05	0.015	<1	<0.5	3.8		
20659	Drill Core	323.3	2.2	<0.05	0.015	<1	<0.5	4.5		
20660	Drill Core	224.1	2.1	0.09	0.033	<1	<0.5	2.2		
20661	Drill Core	147.4	1.1	<0.05	0.021	3	<0.5	1.7		337
20662	Drill Core	98.1	1.9	<0.05	<0.005	2	<0.5	1.3		

This report supersedes all previous preliminary and final reports with this file number dated prior to the date on this certificate. Signature indicates final approval; preliminary reports are unsigned and should be used for reference only.

BUREAU VERITAS
MINERAL LABORATORIES
Canada

www.bureauveritas.com/um

Bureau Veritas Commodities Canada Ltd.

9050 Shaughnessy St Vancouver BC V6P 6E5 CANADA
PHONE (604) 253-3158

Client: **PPM Phoenix Precious Metals Corp.**
4302 Dundas St.
Burnaby BC V5C 1B3 CANADA

Project: LAWYERS
Report Date: December 11, 2015

CERTIFICATE OF ANALYSIS VAN15002499.2

	Method	WGHT	FA430	MA200	MA200	MA200	MA200	MA200	MA200	MA200	MA200	MA200	MA200	MA200	MA200	MA200	MA200	MA200	MA200	MA200	MA200
	Analyte	Wgt	Au	Mo	Cu	Pb	Zn	Ag	Ni	Co	Mn	Fe	As	U	Th	Sr	Cd	Sb	Bi	V	Ca
	Unit	kg	ppm	ppm	ppm	ppm	ppm	ppm	ppm	ppm	ppm	%	ppm	ppm	ppm	ppm	ppm	ppm	ppm	ppm	%
	MDL	0.01	0.005	0.1	0.1	0.1	1	0.1	0.1	0.2	1	0.01	1	0.1	0.1	1	0.1	0.1	0.1	1	0.01
20663	Drill Core	7.08	0.218	1.1	29.4	31.2	139	5.7	2.6	11.2	1511	3.98	9	3.4	4.9	166	0.3	0.9	<0.1	123	0.96
20664	Drill Core	3.92	0.075	3.4	23.2	30.1	92	8.7	2.1	11.5	1188	3.98	5	5.2	4.7	190	0.6	1.0	<0.1	137	1.73
20665	Drill Core	3.80	0.033	2.4	28.8	26.1	98	5.7	2.4	11.7	1212	3.92	6	4.4	4.7	186	0.4	1.1	<0.1	130	1.65
20666	Drill Core	9.45	0.074	0.4	22.4	9.2	86	1.4	2.1	11.8	1277	3.99	5	2.2	5.0	150	<0.1	1.0	<0.1	120	2.78
20667	Drill Core	7.84	0.074	8.4	21.3	23.9	94	7.8	2.4	12.0	977	3.94	8	4.2	4.5	160	0.5	1.5	<0.1	195	2.44
20668	Drill Core	8.38	0.124	12.6	15.0	46.3	107	12.0	2.2	10.8	1196	3.53	7	3.7	4.2	130	1.4	1.3	<0.1	185	2.41
20669	Drill Core	9.08	0.023	3.1	19.0	23.0	77	3.3	2.3	11.5	1026	3.88	5	3.1	4.3	152	0.3	1.0	<0.1	172	1.74
20670	Drill Core	8.04	0.010	0.6	18.9	12.5	100	1.9	2.4	11.9	1416	4.25	3	3.3	4.5	202	0.1	1.5	<0.1	164	2.75
20671	Drill Core	4.15	0.018	0.5	19.1	31.1	107	2.4	2.8	11.5	1322	3.94	9	2.3	4.4	151	0.3	0.9	<0.1	191	2.16
20672	Rock Pulp	0.08	<0.005	2.4	25.9	5.8	60	0.2	31.0	13.1	739	3.43	5	0.7	1.9	285	0.3	0.8	0.2	115	2.68
20673	Drill Core	8.77	0.319	18.2	51.8	44.2	115	11.5	3.0	10.6	1604	3.75	9	3.3	5.3	156	0.4	1.1	0.2	104	1.46
20674	Drill Core	4.83	1.390	44.4	21.8	73.5	66	4.1	2.3	9.5	862	3.21	14	3.2	4.7	198	0.3	3.0	<0.1	75	2.18
20675	Drill Core	8.41	2.535	19.8	27.0	59.1	85	32.2	2.5	8.9	820	3.28	30	3.5	4.9	195	0.5	2.7	<0.1	76	1.22
20676	Drill Core	8.52	5.145	10.2	51.3	372.6	401	13.9	2.5	8.3	794	2.91	36	3.0	4.7	180	3.7	1.8	<0.1	80	1.15
20677	Drill Core	3.07	0.019	1.7	14.5	26.9	57	2.8	1.8	5.9	1432	2.68	6	3.9	4.0	144	0.2	1.1	<0.1	58	1.41
20678	Drill Core	8.09	0.300	15.6	33.0	39.5	121	9.4	2.9	11.0	2134	4.20	11	4.3	5.5	215	0.5	1.8	<0.1	83	1.14
20679	Drill Core	7.60	0.436	9.6	34.6	117.3	198	34.2	2.8	10.5	2205	4.16	13	3.9	5.2	210	1.1	2.5	<0.1	90	1.03
20680	Rock Pulp	0.11	2.643	84.9	7932.2	8415.3	>10000	>200	45.3	67.8	2545	9.54	1329	3.4	95.8	548	147.5	370.5	20.2	75	3.99
20681	Drill Core	8.33	0.118	13.3	10.8	26.4	75	13.9	2.6	10.7	1663	4.06	18	4.8	6.3	192	0.1	1.8	<0.1	95	1.78
20682	Drill Core	8.49	0.079	2.3	5.9	12.6	83	3.7	2.9	11.1	1840	4.10	18	3.7	6.2	195	<0.1	1.3	<0.1	96	1.58
20683	Drill Core	7.96	1.771	36.7	37.4	61.7	212	8.4	3.2	9.0	586	3.13	43	3.2	4.6	175	1.8	2.6	<0.1	72	1.09
20684	Drill Core	8.89	2.016	3.5	33.6	33.8	197	23.6	2.6	8.7	943	3.10	25	2.9	4.8	182	2.2	1.8	<0.1	94	0.72
20685	Drill Core	8.44	0.462	6.5	22.9	51.4	146	27.3	2.2	8.4	1046	2.97	23	3.3	5.3	191	1.3	2.0	<0.1	102	1.13
20686	Drill Core	3.70	0.263	29.6	22.1	26.7	76	14.2	2.1	7.8	1047	2.84	26	3.8	5.2	202	0.3	2.0	<0.1	131	1.55
20687	Drill Core	4.04	0.446	9.4	19.8	24.6	82	14.0	2.4	8.5	1009	2.93	26	3.8	5.0	195	0.5	1.7	<0.1	126	1.40
20688	Drill Core	8.85	0.679	2.6	34.4	14.4	84	33.1	2.5	8.0	1244	2.93	26	3.0	5.1	194	0.2	2.5	<0.1	97	0.99
20689	Drill Core	8.13	1.107	6.1	19.6	22.0	74	34.1	1.9	6.5	1027	2.45	25	2.6	4.0	334	0.3	2.0	<0.1	73	1.41
20690	Drill Core	7.99	0.506	16.8	12.6	21.1	48	26.6	1.8	5.0	784	2.17	16	2.5	4.2	181	0.1	1.8	<0.1	57	1.38
20691	Drill Core	8.29	0.114	7.3	16.8	19.1	60	4.1	1.9	6.4	1000	2.33	12	2.2	4.5	132	<0.1	1.7	<0.1	93	1.65
20692	Drill Core	7.84	0.081	0.5	33.6	18.7	67	1.9	2.1	7.3	1242	2.75	12	2.7	5.8	185	<0.1	2.5	0.2	103	1.85

This report supersedes all previous preliminary and final reports with this file number dated prior to the date on this certificate. Signature indicates final approval; preliminary reports are unsigned and should be used for reference only.

BUREAU VERITAS MINERAL LABORATORIES Canada

www.bureauveritas.com/um

Bureau Veritas Commodities Canada Ltd.

9050 Shaughnessy St Vancouver BC V6P 6E5 CANADA
PHONE (604) 253-3158

Client: **PPM Phoenix Precious Metals Corp.**
4302 Dundas St.
Burnaby BC V5C 1B3 CANADA

Project: LAWYERS
Report Date: December 11, 2015

CERTIFICATE OF ANALYSIS VAN15002499.2

	Method	MA200	MA200	MA200	MA200	MA200	MA200	MA200	MA200	MA200	MA200	MA200	MA200	MA200	MA200	MA200	MA200	MA200	MA200	MA200	MA200
	Analyte	P	La	Cr	Mg	Ba	Ti	Al	Na	K	W	Zr	Ce	Sn	Y	Nb	Ta	Be	Sc	Li	S
	Unit	%	ppm	ppm	%	ppm	%	%	%	%	ppm	ppm	ppm	ppm	ppm	ppm	ppm	ppm	ppm	ppm	%
	MDL	0.001	0.1	1	0.01	1	0.001	0.01	0.001	0.01	0.1	0.1	1	0.1	0.1	0.1	0.1	1	1	0.1	0.1
20663	Drill Core	0.089	15.1	4	1.16	340	0.347	7.37	2.081	4.59	1.7	61.0	30	0.7	16.1	4.7	0.3	1	11	14.1	1.1
20664	Drill Core	0.091	12.6	4	1.36	130	0.356	7.81	2.066	4.40	1.4	63.1	26	0.9	15.0	4.7	0.4	<1	12	11.9	1.8
20665	Drill Core	0.085	12.8	4	1.36	150	0.344	7.55	2.032	4.16	1.5	76.1	27	0.9	16.0	4.6	0.3	<1	11	11.5	1.7
20666	Drill Core	0.091	15.6	3	1.20	695	0.382	8.10	1.892	2.95	1.5	65.0	31	0.9	16.4	5.0	0.4	2	12	12.2	0.8
20667	Drill Core	0.085	12.3	4	1.02	92	0.372	7.65	1.112	5.25	1.3	64.7	26	0.9	15.6	5.0	0.4	2	12	11.5	2.5
20668	Drill Core	0.086	10.4	4	0.89	129	0.348	7.23	1.342	4.28	1.5	60.6	22	0.8	14.7	4.6	0.3	2	11	12.2	2.0
20669	Drill Core	0.091	10.5	4	0.88	83	0.353	7.25	1.565	4.37	1.2	62.2	23	0.9	14.7	4.7	0.4	<1	11	12.8	2.4
20670	Drill Core	0.087	10.8	4	1.10	405	0.380	7.79	2.170	4.85	1.8	67.4	23	0.8	16.0	5.1	0.4	<1	12	17.6	1.3
20671	Drill Core	0.086	11.0	4	1.35	109	0.347	7.61	2.252	4.86	0.9	60.7	24	1.0	14.7	4.6	0.3	<1	11	27.6	2.1
20672	Rock Pulp	0.062	9.5	53	1.31	465	0.393	6.42	2.525	0.87	15.5	26.7	19	1.0	14.7	4.0	0.3	1	14	14.8	<0.1
20673	Drill Core	0.075	13.8	4	1.26	128	0.340	7.79	0.698	7.34	1.0	76.0	29	1.3	16.5	5.6	0.5	<1	10	24.1	1.9
20674	Drill Core	0.063	12.0	4	0.89	82	0.285	7.76	0.752	6.99	0.8	71.9	26	0.6	15.0	4.9	0.4	1	9	14.5	2.6
20675	Drill Core	0.068	11.3	4	0.71	85	0.285	7.46	0.655	7.33	1.3	69.4	24	0.5	13.8	4.9	0.4	<1	9	11.8	2.5
20676	Drill Core	0.060	11.5	4	0.60	100	0.261	6.56	0.418	7.47	1.5	66.5	25	0.6	13.3	4.6	0.4	<1	8	19.3	2.2
20677	Drill Core	0.052	7.5	6	0.44	103	0.232	5.62	0.786	5.90	0.7	57.2	17	2.2	11.0	3.9	0.3	<1	7	15.3	1.7
20678	Drill Core	0.091	12.5	5	0.80	72	0.380	8.79	0.621	7.69	1.2	89.4	28	2.7	17.8	6.6	0.5	<1	11	6.8	2.8
20679	Drill Core	0.088	14.6	4	0.67	69	0.370	8.62	0.570	7.85	1.0	88.0	33	1.6	18.1	6.5	0.5	<1	11	5.9	3.1
20680	Rock Pulp	0.346	509.0	54	1.67	148	0.134	4.86	0.678	1.62	18.9	38.5	1255	1021.7	15.8	112.8	0.3	1	10	15.9	5.8
20681	Drill Core	0.086	14.7	5	0.77	68	0.364	8.74	1.428	6.98	1.2	90.3	32	1.7	18.3	6.4	0.5	<1	11	4.9	3.2
20682	Drill Core	0.081	17.0	5	0.99	149	0.377	9.06	1.926	7.91	1.1	92.3	35	1.1	18.0	6.6	0.5	1	11	8.2	2.5
20683	Drill Core	0.064	10.1	6	0.60	56	0.278	7.29	0.320	5.30	1.6	69.2	23	0.6	12.8	4.8	0.4	<1	9	15.1	2.8
20684	Drill Core	0.075	11.8	4	0.71	84	0.296	7.16	0.318	8.09	1.3	73.8	26	0.6	13.4	5.3	0.4	<1	9	16.4	2.2
20685	Drill Core	0.067	12.3	4	0.90	95	0.286	7.10	0.423	7.25	1.2	73.0	26	0.7	13.4	5.0	0.4	<1	9	17.4	2.0
20686	Drill Core	0.062	12.5	3	1.00	90	0.268	6.92	0.281	6.27	1.2	69.2	26	0.7	12.9	4.7	0.4	<1	8	19.7	1.9
20687	Drill Core	0.066	11.8	4	0.97	88	0.281	7.03	0.336	7.09	1.2	69.3	25	0.5	12.7	4.6	0.4	1	9	18.8	2.0
20688	Drill Core	0.067	13.5	4	1.04	145	0.282	6.81	0.143	6.72	1.0	68.7	27	0.9	14.3	4.9	0.4	<1	8	21.6	1.6
20689	Drill Core	0.051	11.9	4	1.04	166	0.209	5.40	0.075	5.52	0.9	49.3	22	1.0	11.1	3.4	0.3	<1	7	32.7	1.4
20690	Drill Core	0.041	9.1	4	0.79	223	0.184	4.61	0.076	5.21	0.9	45.1	18	0.5	8.7	3.3	0.3	<1	5	32.8	1.4
20691	Drill Core	0.050	11.5	4	1.02	209	0.208	5.48	0.423	5.03	1.0	55.7	22	0.6	11.6	3.8	0.3	1	6	27.6	1.1
20692	Drill Core	0.060	14.8	4	1.07	686	0.256	6.79	0.900	5.85	1.2	63.8	28	0.7	13.1	4.6	0.4	1	8	24.4	0.6

This report supersedes all previous preliminary and final reports with this file number dated prior to the date on this certificate. Signature indicates final approval; preliminary reports are unsigned and should be used for reference only.

BUREAU VERITAS
MINERAL LABORATORIES
Canada

www.bureauveritas.com/um

Bureau Veritas Commodities Canada Ltd.

9050 Shaughnessy St Vancouver BC V6P 6E5 CANADA
PHONE (604) 253-3158

Client: **PPM Phoenix Precious Metals Corp.**
4302 Dundas St.
Burnaby BC V5C 1B3 CANADA

Project: LAWYERS
Report Date: December 11, 2015

CERTIFICATE OF ANALYSIS VAN15002499.2

	Method	MA200	MA200	MA200	MA200	MA200	MA200	MA200	FA530	AR401
	Analyte	Rb	Hf	In	Re	Se	Te	Tl	Au	Ag
	Unit	ppm	ppm	ppm	ppm	ppm	ppm	ppm	gm/t	ppm
	MDL	0.1	0.1	0.05	0.005	1	0.5	0.5	0.9	1
20663	Drill Core	123.7	2.1	<0.05	<0.005	<1	<0.5	1.2		
20664	Drill Core	131.9	1.9	<0.05	0.006	<1	<0.5	1.2		
20665	Drill Core	124.8	2.4	0.05	<0.005	<1	<0.5	1.2		
20666	Drill Core	111.7	2.0	<0.05	<0.005	<1	<0.5	0.8		
20667	Drill Core	179.6	2.1	0.07	0.009	<1	<0.5	1.6		
20668	Drill Core	144.4	1.9	0.05	0.007	<1	<0.5	1.4		
20669	Drill Core	147.9	1.9	<0.05	<0.005	<1	<0.5	1.2		
20670	Drill Core	124.7	2.1	<0.05	<0.005	<1	<0.5	1.2		
20671	Drill Core	117.2	2.0	0.06	<0.005	<1	<0.5	1.0		
20672	Rock Pulp	19.6	0.9	0.09	<0.005	<1	0.6	<0.5		
20673	Drill Core	237.2	2.3	0.06	0.010	<1	<0.5	3.2		
20674	Drill Core	170.3	2.3	<0.05	0.010	<1	<0.5	2.7		
20675	Drill Core	194.4	2.1	0.05	0.007	<1	<0.5	2.6		
20676	Drill Core	208.6	2.1	<0.05	<0.005	<1	<0.5	2.4		
20677	Drill Core	163.8	1.8	<0.05	<0.005	<1	<0.5	1.7		
20678	Drill Core	210.0	2.8	0.11	<0.005	<1	<0.5	3.5		
20679	Drill Core	213.1	2.8	<0.05	<0.005	<1	<0.5	3.5		
20680	Rock Pulp	63.3	1.2	43.51	0.024	4	<0.5	7.6		271
20681	Drill Core	183.9	2.8	0.06	0.006	<1	<0.5	2.9		
20682	Drill Core	229.5	2.7	<0.05	<0.005	<1	<0.5	2.4		
20683	Drill Core	121.3	2.1	<0.05	0.010	<1	<0.5	2.8		
20684	Drill Core	233.0	2.3	0.05	<0.005	<1	<0.5	2.8		
20685	Drill Core	206.4	2.2	0.06	<0.005	<1	<0.5	2.3		
20686	Drill Core	168.9	2.1	0.06	0.011	<1	<0.5	2.2		
20687	Drill Core	196.1	2.1	<0.05	0.007	<1	<0.5	2.2		
20688	Drill Core	194.8	2.1	0.06	<0.005	<1	<0.5	2.3		
20689	Drill Core	147.5	1.6	0.07	<0.005	<1	<0.5	1.8		
20690	Drill Core	142.6	1.4	<0.05	0.010	1	0.9	1.8		
20691	Drill Core	136.0	1.7	<0.05	0.006	<1	<0.5	1.8		
20692	Drill Core	158.9	2.0	<0.05	<0.005	<1	<0.5	1.9		

This report supersedes all previous preliminary and final reports with this file number dated prior to the date on this certificate. Signature indicates final approval; preliminary reports are unsigned and should be used for reference only.

BUREAU VERITAS MINERAL LABORATORIES Canada

www.bureauveritas.com/um

Bureau Veritas Commodities Canada Ltd.

9050 Shaughnessy St Vancouver BC V6P 6E5 CANADA
PHONE (604) 253-3158

Client: **PPM Phoenix Precious Metals Corp.**
4302 Dundas St.
Burnaby BC V5C 1B3 CANADA

Project: LAWYERS
Report Date: December 11, 2015

CERTIFICATE OF ANALYSIS VAN15002499.2

	Method	WGHT	FA430	MA200	MA200	MA200	MA200	MA200	MA200	MA200	MA200	MA200	MA200	MA200	MA200	MA200	MA200	MA200	MA200	MA200	MA200
	Analyte	Wgt	Au	Mo	Cu	Pb	Zn	Ag	Ni	Co	Mn	Fe	As	U	Th	Sr	Cd	Sb	Bi	V	Ca
	Unit	kg	ppm	ppm	ppm	ppm	ppm	ppm	ppm	ppm	ppm	%	ppm	ppm	ppm	ppm	ppm	ppm	ppm	ppm	%
	MDL	0.01	0.005	0.1	0.1	0.1	1	0.1	0.1	0.2	1	0.01	1	0.1	0.1	1	0.1	0.1	0.1	1	0.01
20693	Drill Core	8.35	0.163	0.5	132.0	34.9	78	2.9	2.2	7.4	1406	2.92	12	2.5	5.3	194	<0.1	2.1	0.6	115	2.42
20694	Rock Pulp	0.08	<0.005	2.5	24.3	5.2	56	0.3	30.0	12.6	711	3.43	5	0.7	1.9	272	0.3	0.8	<0.1	116	2.70
20695	Drill Core	5.08	0.418	1.9	76.9	37.9	104	7.8	2.5	9.2	1359	3.23	31	2.6	4.9	177	0.4	2.1	<0.1	164	2.19
20696	Drill Core	6.15	0.739	4.2	107.4	27.2	80	7.7	2.2	8.3	1045	2.88	34	4.5	4.5	153	0.2	2.6	<0.1	87	1.44
20697	Drill Core	8.23	0.237	3.3	23.0	30.4	91	4.0	2.2	7.8	1278	2.91	30	4.7	5.3	158	0.4	2.1	<0.1	82	1.47
20698	Drill Core	7.22	0.114	10.2	13.0	21.9	78	4.3	2.1	7.7	1483	2.85	33	11.3	4.9	152	0.2	1.9	<0.1	77	1.34
20699	Drill Core	8.33	0.111	6.2	15.7	17.5	78	4.5	2.0	7.6	1483	2.78	39	3.0	4.7	137	0.1	1.7	<0.1	76	1.16
20700	Drill Core	8.54	0.174	4.0	46.0	18.9	102	4.7	2.0	8.1	1291	2.70	28	3.0	4.5	144	0.3	2.0	<0.1	74	1.77
20701	Rock Pulp	0.11	4.031	9.9	71.4	464.2	1547	50.9	34.1	10.3	558	4.12	27	0.9	2.3	232	14.8	73.4	1.0	98	1.68
20702	Drill Core	8.10	0.248	4.3	19.1	20.1	101	3.3	1.8	7.6	1255	2.29	11	2.6	4.3	137	0.4	2.0	<0.1	64	3.57
20703	Drill Core	8.29	0.900	8.0	37.6	24.5	98	15.7	1.9	7.2	1296	2.16	11	2.4	4.2	118	0.3	2.5	<0.1	54	3.23
20704	Drill Core	6.52	2.471	5.9	24.1	41.3	117	85.2	1.5	5.4	1167	1.93	15	2.6	3.6	126	0.8	3.7	<0.1	50	2.24
20705	Drill Core	6.58	5.386	16.1	39.4	134.9	213	85.2	1.1	3.3	552	1.25	23	1.8	2.1	85	2.2	7.6	<0.1	32	1.95
20706	Drill Core	4.11	7.554	7.5	31.1	149.5	220	117.8	1.0	2.3	463	1.08	20	1.8	1.6	80	2.6	7.0	<0.1	32	1.81
20707	Drill Core	4.00	4.036	9.5	27.9	81.6	136	67.1	1.2	3.0	483	1.20	15	1.8	2.0	79	1.2	6.1	0.1	43	0.83
20708	Drill Core	1.88	0.907	8.3	21.8	50.3	103	17.2	1.1	3.4	746	1.40	22	1.7	2.3	132	0.9	5.8	<0.1	52	1.79
20709	Drill Core	2.15	2.323	7.8	20.2	76.3	156	40.7	1.0	2.9	711	1.33	21	1.6	2.2	122	1.3	6.2	<0.1	49	1.51
20710	Drill Core	3.94	0.654	3.7	16.0	26.4	63	11.9	0.9	2.9	766	1.14	11	1.5	1.9	94	0.5	5.3	<0.1	42	2.79
20711	Drill Core	3.77	1.327	4.0	34.4	26.4	96	22.8	2.0	5.9	1180	2.12	15	2.1	3.8	119	0.2	3.9	<0.1	75	1.24
20712	Drill Core	5.57	1.081	6.3	40.7	52.9	100	20.5	1.8	4.6	960	1.77	15	2.1	3.2	108	0.6	4.4	<0.1	56	0.98
20713	Drill Core	6.31	0.723	6.1	123.3	59.8	113	13.0	1.1	4.2	970	1.76	15	2.1	2.8	119	0.8	4.3	<0.1	59	1.50
20714	Drill Core	8.91	0.197	4.3	131.9	25.8	72	7.7	2.3	6.1	1165	2.31	17	4.9	4.0	140	0.2	3.3	0.2	81	1.66
20715	Drill Core	0.93	7.095	26.3	52.4	131.8	213	>200	1.5	4.0	742	1.52	24	1.7	2.3	97	2.0	6.2	<0.1	46	1.43
20716	Rock Pulp	0.08	0.006	2.5	26.4	5.3	60	0.2	30.7	13.2	726	3.40	6	0.5	1.6	279	0.3	0.8	<0.1	116	2.62
20717	Drill Core	4.12	0.037	1.5	25.4	8.5	76	4.7	4.9	7.6	1016	3.21	24	4.5	5.7	135	0.3	2.5	<0.1	151	0.10
20718	Drill Core	5.25	0.022	0.6	20.3	6.8	90	3.5	3.9	8.3	1410	3.12	16	3.8	6.2	123	0.2	2.6	<0.1	137	0.15
20719	Drill Core	4.59	0.355	0.9	29.1	9.1	99	23.3	2.7	10.3	1685	3.16	55	4.5	5.6	137	0.2	2.9	<0.1	166	0.16
20720	Drill Core	6.52	>10	1.2	41.8	136.5	89	>200	1.9	5.2	386	2.69	44	4.8	5.5	249	0.1	3.4	<0.1	302	0.09
20721	Drill Core	3.87	>10	5.5	74.6	119.3	185	>200	3.3	17.8	6809	2.62	50	5.2	4.7	562	0.5	9.4	<0.1	271	0.06
20722	Drill Core	9.02	2.719	4.2	17.7	66.8	99	101.8	2.1	6.1	897	2.32	36	4.5	3.7	234	0.5	6.4	<0.1	203	0.16

This report supersedes all previous preliminary and final reports with this file number dated prior to the date on this certificate. Signature indicates final approval; preliminary reports are unsigned and should be used for reference only.

BUREAU VERITAS MINERAL LABORATORIES Canada

www.bureauveritas.com/um

Bureau Veritas Commodities Canada Ltd.

9050 Shaughnessy St Vancouver BC V6P 6E5 CANADA
PHONE (604) 253-3158

Client: **PPM Phoenix Precious Metals Corp.**
4302 Dundas St.
Burnaby BC V5C 1B3 CANADA

Project: LAWYERS
Report Date: December 11, 2015

CERTIFICATE OF ANALYSIS VAN15002499.2

	Method	MA200	MA200	MA200	MA200	MA200	MA200	MA200	MA200	MA200	MA200	MA200	MA200	MA200	MA200	MA200	MA200	MA200	MA200	MA200	MA200
	Analyte	P	La	Cr	Mg	Ba	Ti	Al	Na	K	W	Zr	Ce	Sn	Y	Nb	Ta	Be	Sc	Li	S
	Unit	%	ppm	ppm	%	ppm	%	%	%	%	ppm	ppm	ppm	ppm	ppm	ppm	ppm	ppm	ppm	ppm	%
	MDL	0.001	0.1	1	0.01	1	0.001	0.01	0.001	0.01	0.1	0.1	1	0.1	0.1	0.1	0.1	1	1	0.1	0.1
20693	Drill Core	0.058	16.1	4	1.16	629	0.251	6.87	0.331	6.06	1.1	53.8	28	0.8	13.2	4.1	0.3	<1	9	29.3	0.6
20694	Rock Pulp	0.063	9.2	51	1.29	452	0.382	6.52	2.466	0.90	13.9	27.4	19	0.8	14.5	3.8	0.2	<1	15	13.6	<0.1
20695	Drill Core	0.069	14.4	4	1.27	213	0.301	7.02	0.198	6.39	1.7	55.9	28	0.7	13.7	4.5	0.3	1	9	29.1	1.2
20696	Drill Core	0.059	12.3	4	1.00	211	0.258	6.17	0.239	5.94	1.0	54.8	24	0.5	11.9	4.1	0.3	<1	8	26.1	1.2
20697	Drill Core	0.064	14.6	4	0.81	179	0.275	6.74	0.181	6.30	1.1	63.0	29	1.2	13.6	4.6	0.4	<1	8	17.9	1.5
20698	Drill Core	0.063	12.3	4	0.80	187	0.247	6.30	0.120	4.34	0.9	58.2	25	0.8	12.9	4.4	0.3	<1	8	18.7	1.8
20699	Drill Core	0.061	12.3	4	0.85	133	0.257	6.22	0.100	5.79	1.6	57.9	25	0.8	12.3	4.4	0.3	<1	8	19.4	1.6
20700	Drill Core	0.052	12.1	4	0.91	133	0.241	5.95	0.094	6.47	1.4	54.1	23	1.1	11.7	4.0	0.3	<1	7	23.8	1.6
20701	Rock Pulp	0.058	11.6	42	0.91	510	0.283	5.55	2.123	1.07	6.9	36.3	23	194.6	12.9	3.6	0.2	1	11	13.6	0.3
20702	Drill Core	0.049	11.5	4	0.70	415	0.213	5.20	0.089	5.30	0.6	51.1	22	1.0	10.7	3.4	0.3	<1	6	28.2	1.4
20703	Drill Core	0.051	11.1	3	0.75	365	0.197	4.95	0.082	4.87	0.8	49.3	21	0.9	9.3	3.4	0.2	<1	6	30.4	1.2
20704	Drill Core	0.044	9.3	5	0.81	353	0.172	4.26	0.065	4.69	0.7	43.8	17	0.7	8.5	2.8	0.2	<1	5	34.4	1.2
20705	Drill Core	0.022	5.9	3	0.27	482	0.099	2.47	0.045	2.90	0.5	25.0	11	0.5	5.2	1.8	0.1	<1	3	47.8	1.0
20706	Drill Core	0.017	4.1	6	0.33	427	0.075	2.00	0.032	2.15	0.3	18.9	8	0.2	3.9	1.4	<0.1	<1	2	59.2	0.8
20707	Drill Core	0.020	5.1	2	0.28	490	0.091	2.30	0.041	2.62	0.4	24.4	9	0.3	4.8	1.7	0.1	<1	3	64.2	0.8
20708	Drill Core	0.025	6.8	5	0.64	636	0.107	2.80	0.050	2.94	0.4	27.9	12	0.4	5.8	1.9	0.1	<1	4	53.2	0.8
20709	Drill Core	0.023	6.2	3	0.58	555	0.098	2.58	0.044	2.67	0.5	26.5	11	0.2	5.5	1.8	0.1	<1	3	55.0	0.8
20710	Drill Core	0.021	5.4	4	0.54	539	0.087	2.33	0.040	2.37	0.4	24.3	10	0.2	5.0	1.6	0.1	<1	3	54.6	0.6
20711	Drill Core	0.043	11.2	3	0.69	458	0.186	4.35	0.074	5.13	0.7	49.4	21	0.7	9.9	3.2	0.3	<1	6	39.0	1.0
20712	Drill Core	0.035	8.6	7	0.66	824	0.148	3.61	0.065	4.20	0.6	40.8	16	0.5	7.9	2.7	0.2	<1	5	45.3	0.9
20713	Drill Core	0.025	7.3	3	0.67	685	0.143	3.57	0.064	4.06	0.7	33.5	13	0.6	7.0	2.5	0.2	<1	5	46.6	0.9
20714	Drill Core	0.055	11.4	3	0.95	554	0.207	5.00	0.089	5.67	0.9	48.5	22	0.7	10.5	3.7	0.2	<1	6	31.6	1.0
20715	Drill Core	0.027	6.3	3	0.44	657	0.123	2.89	0.169	3.18	1.0	30.8	12	0.5	6.2	2.2	0.2	<1	4	39.7	1.0
20716	Rock Pulp	0.058	8.2	53	1.27	491	0.371	6.12	2.453	0.89	13.9	30.5	17	0.8	14.1	4.1	0.2	<1	14	15.1	<0.1
20717	Drill Core	0.069	13.9	4	0.07	1750	0.296	6.70	1.774	5.94	1.7	81.1	28	0.7	13.9	5.6	0.4	<1	8	16.0	0.2
20718	Drill Core	0.070	18.2	4	0.12	1556	0.302	7.37	1.809	6.03	1.4	83.3	34	0.8	17.3	5.6	0.4	1	9	13.7	0.2
20719	Drill Core	0.076	14.3	4	0.24	745	0.285	6.90	1.569	5.78	1.5	77.7	29	0.7	15.1	5.2	0.3	1	8	15.8	0.7
20720	Drill Core	0.080	13.8	4	0.09	1415	0.262	6.55	0.768	6.90	1.6	72.4	25	0.6	14.0	4.9	0.3	<1	8	18.7	0.6
20721	Drill Core	0.099	15.4	4	0.06	1488	0.243	5.95	0.099	6.79	2.0	65.5	29	0.6	15.0	4.3	0.3	1	7	25.3	<0.1
20722	Drill Core	0.071	11.7	3	0.26	219	0.199	4.98	0.164	6.04	1.2	55.4	23	0.5	10.5	3.5	0.2	<1	6	22.2	1.1

This report supersedes all previous preliminary and final reports with this file number dated prior to the date on this certificate. Signature indicates final approval; preliminary reports are unsigned and should be used for reference only.

BUREAU VERITAS
MINERAL LABORATORIES
Canada

www.bureauveritas.com/um

Bureau Veritas Commodities Canada Ltd.

9050 Shaughnessy St Vancouver BC V6P 6E5 CANADA
PHONE (604) 253-3158

Client: **PPM Phoenix Precious Metals Corp.**
4302 Dundas St.
Burnaby BC V5C 1B3 CANADA

Project: LAWYERS
Report Date: December 11, 2015

CERTIFICATE OF ANALYSIS VAN15002499.2

	Method	MA200	MA200	MA200	MA200	MA200	MA200	MA200	FA530	AR401
	Analyte	Rb	Hf	In	Re	Se	Te	Tl	Au	Ag
	Unit	ppm	ppm	ppm	ppm	ppm	ppm	ppm	gm/t	ppm
	MDL	0.1	0.1	0.05	0.005	1	0.5	0.5	0.9	1
20693	Drill Core	171.9	1.7	<0.05	<0.005	<1	<0.5	2.1		
20694	Rock Pulp	19.5	1.0	0.07	<0.005	<1	<0.5	<0.5		
20695	Drill Core	184.6	1.8	<0.05	<0.005	<1	<0.5	2.1		
20696	Drill Core	162.2	1.6	<0.05	<0.005	<1	<0.5	1.8		
20697	Drill Core	172.0	1.9	<0.05	<0.005	<1	<0.5	2.2		
20698	Drill Core	95.3	1.7	<0.05	0.009	<1	<0.5	2.6		
20699	Drill Core	148.3	1.8	<0.05	0.006	<1	<0.5	2.4		
20700	Drill Core	180.5	1.8	<0.05	<0.005	<1	<0.5	2.0		
20701	Rock Pulp	31.6	1.1	7.48	<0.005	<1	<0.5	1.3		
20702	Drill Core	140.0	1.6	<0.05	<0.005	<1	<0.5	2.0		
20703	Drill Core	125.5	1.5	<0.05	<0.005	<1	<0.5	1.8		
20704	Drill Core	126.1	1.4	<0.05	0.005	<1	<0.5	1.4		
20705	Drill Core	84.2	0.7	<0.05	0.009	<1	<0.5	1.1		
20706	Drill Core	62.6	0.5	<0.05	<0.005	<1	<0.5	0.8		
20707	Drill Core	76.4	0.8	<0.05	<0.005	<1	<0.5	1.0		
20708	Drill Core	87.4	0.9	<0.05	0.006	<1	<0.5	1.1		
20709	Drill Core	78.3	0.8	<0.05	<0.005	<1	<0.5	1.0		
20710	Drill Core	68.7	0.7	<0.05	<0.005	<1	0.5	0.9		
20711	Drill Core	139.2	1.5	<0.05	<0.005	<1	<0.5	1.8		
20712	Drill Core	122.8	1.1	<0.05	<0.005	<1	<0.5	1.5		
20713	Drill Core	114.2	1.0	<0.05	<0.005	<1	<0.5	1.5		
20714	Drill Core	157.5	1.4	<0.05	<0.005	<1	<0.5	2.1		
20715	Drill Core	90.0	0.9	<0.05	0.007	<1	<0.5	1.1		201
20716	Rock Pulp	17.1	0.8	<0.05	<0.005	<1	<0.5	<0.5		
20717	Drill Core	169.8	2.3	<0.05	<0.005	1	<0.5	1.6		
20718	Drill Core	169.8	2.3	0.06	<0.005	<1	<0.5	1.7		
20719	Drill Core	162.2	2.2	<0.05	<0.005	<1	<0.5	1.7		
20720	Drill Core	196.5	2.0	<0.05	<0.005	4	<0.5	2.1	22.7	659
20721	Drill Core	195.5	1.8	<0.05	<0.005	2	<0.5	2.2	12.6	451
20722	Drill Core	163.2	1.5	<0.05	<0.005	3	<0.5	1.9		

This report supersedes all previous preliminary and final reports with this file number dated prior to the date on this certificate. Signature indicates final approval; preliminary reports are unsigned and should be used for reference only.

BUREAU VERITAS
MINERAL LABORATORIES
Canada

www.bureauveritas.com/um

Bureau Veritas Commodities Canada Ltd.

9050 Shaughnessy St Vancouver BC V6P 6E5 CANADA
PHONE (604) 253-3158

Client: **PPM Phoenix Precious Metals Corp.**
4302 Dundas St.
Burnaby BC V5C 1B3 CANADA

Project: LAWYERS
Report Date: December 11, 2015

CERTIFICATE OF ANALYSIS VAN15002499.2

	Method	WGHT	FA430	MA200	MA200	MA200	MA200	MA200	MA200	MA200	MA200	MA200	MA200	MA200	MA200	MA200	MA200	MA200	MA200	MA200	MA200
	Analyte	Wgt	Au	Mo	Cu	Pb	Zn	Ag	Ni	Co	Mn	Fe	As	U	Th	Sr	Cd	Sb	Bi	V	Ca
	Unit	kg	ppm	ppm	ppm	ppm	ppm	ppm	ppm	ppm	ppm	%	ppm	ppm	ppm	ppm	ppm	ppm	ppm	ppm	%
	MDL	0.01	0.005	0.1	0.1	0.1	1	0.1	0.1	0.2	1	0.01	1	0.1	0.1	1	0.1	0.1	0.1	1	0.01
20723	Rock Pulp	0.11	0.831	76.2	82.5	20.3	423	1.3	89.3	4.2	1916	2.47	206	16.7	4.6	211	2.0	11.7	13.3	320	16.65
20724	Drill Core	9.50	1.338	1.1	15.2	20.8	111	43.1	2.4	7.4	891	2.72	26	4.8	4.4	132	<0.1	4.4	<0.1	241	0.19
20725	Drill Core	7.25	0.320	2.1	8.1	13.6	85	14.7	2.3	6.9	1042	2.72	41	6.1	4.8	145	0.2	2.6	<0.1	254	0.28
20726	Drill Core	7.83	0.092	0.7	9.7	10.7	95	4.2	2.5	7.5	1414	2.96	33	5.0	4.8	181	<0.1	1.7	<0.1	223	0.29
20727	Drill Core	9.30	0.334	0.4	10.1	11.8	99	7.2	2.2	7.6	1418	3.05	26	4.4	4.4	134	0.2	2.2	<0.1	216	0.25
20728	Drill Core	5.51	0.079	0.5	6.1	11.7	97	5.9	2.6	6.8	1183	3.34	11	4.4	5.7	131	0.1	1.5	<0.1	231	0.21
20729	Drill Core	9.45	0.084	3.1	21.5	17.0	36	5.3	1.3	3.2	215	1.38	8	2.8	2.8	95	0.2	5.4	<0.1	142	0.11
20730	Drill Core	2.97	0.022	13.5	12.0	15.2	70	4.6	2.4	9.4	986	3.23	43	4.3	3.8	87	<0.1	3.1	<0.1	218	1.37
20731	Drill Core	3.22	0.023	12.7	11.3	13.8	66	4.0	2.3	8.6	959	3.06	42	3.4	3.5	80	<0.1	2.9	<0.1	210	1.28
20732	Drill Core	5.82	0.058	13.4	11.5	14.2	91	4.8	2.2	8.6	1184	3.09	25	3.2	3.4	70	0.1	3.3	<0.1	194	0.70
20733	Rock Pulp	0.08	<0.005	2.4	23.7	5.4	57	0.4	30.3	12.7	719	3.38	6	0.5	1.5	264	0.2	0.8	<0.1	114	2.67
20734	Rock Pulp	0.11	2.738	77.5	7765.8	8196.7	>10000	>200	44.0	66.9	2520	9.45	1217	3.3	95.4	526	140.6	363.9	21.6	73	3.81
20735	Drill Core	6.59	0.022	4.3	18.6	13.8	99	5.6	2.3	9.2	1876	3.60	36	3.5	6.7	151	0.3	2.0	<0.1	190	0.10
20736	Drill Core	5.40	0.008	1.1	21.8	8.4	117	2.5	3.5	9.2	1616	3.09	25	3.1	6.5	146	0.6	2.1	<0.1	131	0.16
20737	Drill Core	6.21	0.042	2.1	21.5	15.8	76	5.4	2.5	7.3	1599	2.87	83	3.7	6.2	143	0.4	2.3	<0.1	143	0.08
20738	Drill Core	5.89	0.408	4.3	31.1	17.9	199	17.4	4.1	10.4	3021	3.71	51	3.9	6.6	158	1.5	2.4	<0.1	137	0.20
20739	Drill Core	6.39	0.247	2.8	34.9	16.3	81	3.4	2.0	7.2	648	3.35	66	3.7	6.2	141	0.2	2.3	<0.1	128	0.14
20740	Drill Core	10.03	0.088	8.0	14.5	30.3	87	5.2	2.1	8.1	1353	3.00	74	3.4	4.5	136	0.6	2.3	<0.1	122	0.54
20741	Drill Core	6.81	0.238	1.7	17.0	13.4	79	3.8	2.1	8.4	1409	3.09	34	3.4	5.2	150	<0.1	1.8	<0.1	120	0.27
20742	Drill Core	8.12	0.181	3.6	23.5	16.1	83	3.2	2.3	8.9	1772	3.04	33	3.5	5.3	142	0.2	1.5	0.1	117	0.45
20743	Drill Core	7.42	0.110	10.2	20.2	27.6	91	5.3	2.7	7.5	1366	2.74	80	3.3	5.4	130	0.4	2.3	<0.1	118	0.23
20744	Drill Core	8.16	0.154	1.6	42.3	20.8	91	4.1	1.9	8.1	2132	2.96	32	3.1	5.6	153	0.2	1.6	<0.1	123	1.21
20745	Drill Core	8.97	0.105	1.7	46.8	29.6	95	5.0	2.3	8.0	1995	2.89	30	3.0	5.6	144	0.4	1.6	<0.1	135	1.02
20746	Drill Core	8.96	0.183	4.2	30.1	33.7	89	7.4	1.8	7.9	1772	2.95	63	3.2	5.5	148	0.4	2.2	<0.1	118	1.10
20747	Drill Core	4.11	0.196	11.4	50.1	24.5	104	14.7	3.0	7.4	1501	2.95	76	3.7	4.8	139	0.5	2.2	<0.1	104	0.75
20748	Drill Core	4.11	0.249	8.9	52.5	22.9	97	15.5	2.2	7.2	1377	2.85	64	3.6	4.6	134	0.4	2.0	<0.1	106	0.74
20749	Drill Core	5.08	0.159	8.6	89.6	17.6	77	7.0	2.0	7.2	999	2.52	40	3.2	4.4	119	0.2	2.0	<0.1	91	0.38

This report supersedes all previous preliminary and final reports with this file number dated prior to the date on this certificate. Signature indicates final approval; preliminary reports are unsigned and should be used for reference only.

BUREAU VERITAS
MINERAL LABORATORIES
Canada

www.bureauveritas.com/um

Bureau Veritas Commodities Canada Ltd.

9050 Shaughnessy St Vancouver BC V6P 6E5 CANADA
PHONE (604) 253-3158

Client: **PPM Phoenix Precious Metals Corp.**
4302 Dundas St.
Burnaby BC V5C 1B3 CANADA

Project: LAWYERS
Report Date: December 11, 2015

CERTIFICATE OF ANALYSIS VAN15002499.2

	Method	MA200	MA200	MA200	MA200	MA200	MA200	MA200	MA200	MA200	MA200	MA200	MA200	MA200	MA200	MA200	MA200	MA200	MA200	MA200	MA200
	Analyte	P	La	Cr	Mg	Ba	Ti	Al	Na	K	W	Zr	Ce	Sn	Y	Nb	Ta	Be	Sc	Li	S
	Unit	%	ppm	ppm	%	ppm	%	%	%	%	ppm	ppm	ppm	ppm	ppm	ppm	ppm	ppm	ppm	ppm	%
	MDL	0.001	0.1	1	0.01	1	0.001	0.01	0.001	0.01	0.1	0.1	1	0.1	0.1	0.1	0.1	1	1	0.1	0.1
20723	Rock Pulp	0.105	22.8	50	3.72	110	0.139	2.46	0.009	0.68	29.6	43.9	32	6.5	22.5	5.3	0.3	<1	4	12.1	0.6
20724	Drill Core	0.073	10.3	4	0.33	195	0.246	5.18	0.439	6.07	1.8	68.3	21	0.5	11.3	4.4	0.3	<1	6	18.4	1.3
20725	Drill Core	0.095	11.6	4	0.48	201	0.249	5.74	0.186	6.87	2.1	74.5	24	0.6	13.0	4.3	0.3	<1	7	24.2	1.2
20726	Drill Core	0.082	9.9	4	0.85	241	0.253	5.70	0.096	6.73	1.8	75.1	21	0.6	12.3	4.5	0.3	<1	7	30.0	1.0
20727	Drill Core	0.064	11.6	4	0.97	239	0.235	5.37	0.097	6.47	1.5	65.4	25	0.5	12.1	4.1	0.3	<1	7	30.7	1.0
20728	Drill Core	0.074	16.1	5	0.54	1405	0.271	6.78	0.473	7.21	1.6	75.3	31	0.6	15.2	4.6	0.3	<1	8	19.9	0.5
20729	Drill Core	0.041	7.6	3	0.09	716	0.136	3.13	0.056	4.38	1.3	34.5	15	0.3	7.4	2.4	0.2	<1	4	46.8	0.5
20730	Drill Core	0.068	10.4	6	0.98	143	0.290	6.06	0.472	6.21	2.9	53.5	22	0.6	13.5	4.1	0.3	<1	9	37.6	1.8
20731	Drill Core	0.063	8.7	3	0.97	111	0.262	5.59	0.462	5.82	3.1	49.1	20	0.6	12.5	3.7	0.2	<1	9	35.2	1.7
20732	Drill Core	0.060	9.8	4	1.40	244	0.261	5.28	0.388	5.09	3.0	48.5	20	0.7	11.7	3.6	0.2	1	8	48.9	1.0
20733	Rock Pulp	0.058	7.5	58	1.28	463	0.379	6.27	2.488	0.90	13.7	27.2	16	0.9	13.3	3.8	0.2	<1	14	13.6	<0.1
20734	Rock Pulp	0.339	478.8	50	1.63	180	0.136	4.78	0.648	1.63	16.2	39.5	1201	935.9	15.4	111.2	0.3	1	10	15.2	5.7
20735	Drill Core	0.068	15.2	3	0.21	1790	0.307	7.47	0.356	5.99	1.2	83.0	28	0.9	15.0	5.5	0.4	1	9	18.9	0.4
20736	Drill Core	0.066	19.7	3	0.48	1680	0.320	7.34	0.372	8.31	1.3	84.7	36	0.9	18.3	5.6	0.4	1	9	22.5	<0.1
20737	Drill Core	0.067	12.2	4	0.24	1568	0.322	7.09	0.214	6.20	1.5	84.0	26	0.8	12.6	5.8	0.4	<1	9	19.8	0.4
20738	Drill Core	0.078	16.7	4	0.42	1830	0.328	7.46	0.327	8.77	1.6	83.5	33	0.9	18.3	5.8	0.4	1	9	25.3	<0.1
20739	Drill Core	0.076	12.8	3	0.17	1154	0.311	6.58	0.199	8.28	1.6	80.7	26	0.9	13.3	5.3	0.4	<1	8	17.4	0.6
20740	Drill Core	0.069	10.3	5	0.63	110	0.283	5.66	0.157	6.09	1.3	71.2	22	0.7	12.5	4.9	0.3	<1	7	20.1	1.9
20741	Drill Core	0.066	12.8	3	0.25	349	0.294	6.29	0.150	8.20	1.4	75.7	27	0.7	13.7	5.1	0.4	1	8	19.5	1.1
20742	Drill Core	0.074	13.3	4	0.55	166	0.289	6.35	0.131	7.96	1.5	75.3	27	0.8	13.6	5.1	0.4	<1	8	20.6	1.4
20743	Drill Core	0.064	12.5	<1	0.20	235	0.268	6.45	0.150	7.64	1.3	69.2	25	0.7	12.5	4.7	0.4	<1	7	18.4	1.2
20744	Drill Core	0.063	14.1	4	0.86	221	0.272	6.79	0.146	7.86	1.4	69.8	27	0.7	14.3	4.8	0.4	<1	8	19.7	1.3
20745	Drill Core	0.065	14.0	3	0.89	279	0.277	6.77	0.144	7.71	1.2	68.2	27	0.6	13.3	4.7	0.4	1	8	19.2	1.2
20746	Drill Core	0.069	14.4	5	0.79	211	0.274	6.83	0.132	7.49	1.2	69.1	27	0.7	13.7	4.7	0.3	<1	8	18.2	1.3
20747	Drill Core	0.059	12.4	4	0.79	145	0.245	6.14	0.101	6.90	0.9	60.9	24	0.6	13.5	4.1	0.3	<1	8	21.6	1.4
20748	Drill Core	0.057	11.4	4	0.81	136	0.245	6.17	0.117	7.11	0.9	60.8	23	0.7	12.8	4.1	0.3	<1	7	18.6	1.4
20749	Drill Core	0.054	11.2	3	0.36	139	0.251	5.65	0.121	7.22	0.9	62.7	22	0.7	11.6	4.3	0.3	<1	7	20.1	1.3

This report supersedes all previous preliminary and final reports with this file number dated prior to the date on this certificate. Signature indicates final approval; preliminary reports are unsigned and should be used for reference only.

BUREAU VERITAS
MINERAL LABORATORIES
Canada

www.bureauveritas.com/um

Bureau Veritas Commodities Canada Ltd.

9050 Shaughnessy St Vancouver BC V6P 6E5 CANADA
PHONE (604) 253-3158

Client: **PPM Phoenix Precious Metals Corp.**
4302 Dundas St.
Burnaby BC V5C 1B3 CANADA

Project: LAWYERS
Report Date: December 11, 2015

CERTIFICATE OF ANALYSIS VAN15002499.2

	Method	MA200	MA200	MA200	MA200	MA200	MA200	MA200	FA530	AR401
	Analyte	Rb	Hf	In	Re	Se	Te	Tl	Au	Ag
	Unit	ppm	ppm	ppm	ppm	ppm	ppm	ppm	gm/t	ppm
	MDL	0.1	0.1	0.05	0.005	1	0.5	0.5	0.9	1
20723	Rock Pulp	59.0	1.1	0.68	0.054	2	3.1	1.4		
20724	Drill Core	162.4	1.9	<0.05	<0.005	4	<0.5	2.1		
20725	Drill Core	187.2	2.2	<0.05	<0.005	3	<0.5	2.4		
20726	Drill Core	172.4	2.0	<0.05	<0.005	1	<0.5	2.1		
20727	Drill Core	171.0	1.8	<0.05	<0.005	1	<0.5	2.1		
20728	Drill Core	189.3	2.0	<0.05	<0.005	2	<0.5	2.1		
20729	Drill Core	126.4	1.0	<0.05	<0.005	2	<0.5	1.6		
20730	Drill Core	185.7	1.6	<0.05	0.006	3	<0.5	2.2		
20731	Drill Core	168.7	1.6	<0.05	<0.005	2	<0.5	2.0		
20732	Drill Core	139.2	1.5	<0.05	<0.005	2	<0.5	1.7		
20733	Rock Pulp	15.5	0.8	<0.05	<0.005	<1	<0.5	<0.5		
20734	Rock Pulp	62.8	1.1	40.01	0.024	5	<0.5	7.8		277
20735	Drill Core	147.1	2.4	<0.05	<0.005	<1	<0.5	3.0		
20736	Drill Core	231.6	2.5	<0.05	<0.005	<1	<0.5	2.8		
20737	Drill Core	150.8	2.4	<0.05	<0.005	<1	<0.5	3.3		
20738	Drill Core	243.3	2.6	0.07	<0.005	<1	<0.5	3.0		
20739	Drill Core	219.6	2.4	<0.05	<0.005	1	<0.5	3.2		
20740	Drill Core	139.0	2.1	<0.05	<0.005	<1	<0.5	3.0		
20741	Drill Core	218.0	2.3	<0.05	<0.005	<1	<0.5	3.1		
20742	Drill Core	223.2	2.4	0.13	<0.005	<1	<0.5	2.8		
20743	Drill Core	219.1	2.2	<0.05	<0.005	<1	<0.5	2.9		
20744	Drill Core	220.8	2.1	0.07	<0.005	<1	<0.5	2.7		
20745	Drill Core	216.5	2.1	<0.05	<0.005	<1	<0.5	2.7		
20746	Drill Core	217.0	2.1	<0.05	<0.005	<1	<0.5	2.6		
20747	Drill Core	194.4	1.9	<0.05	0.005	<1	<0.5	2.4		
20748	Drill Core	194.4	1.8	<0.05	<0.005	<1	<0.5	2.5		
20749	Drill Core	207.9	1.8	<0.05	<0.005	<1	<0.5	2.5		

This report supersedes all previous preliminary and final reports with this file number dated prior to the date on this certificate. Signature indicates final approval; preliminary reports are unsigned and should be used for reference only.

BUREAU VERITAS
MINERAL LABORATORIES
Canada

www.bureauveritas.com/um

Bureau Veritas Commodities Canada Ltd.
9050 Shaughnessy St Vancouver BC V6P 6E5 CANADA
PHONE (604) 253-3158

Client: **PPM Phoenix Precious Metals Corp.**
4302 Dundas St.
Burnaby BC V5C 1B3 CANADA

Project: LAWYERS
Report Date: December 11, 2015

QUALITY CONTROL REPORT VAN15002499.2

	Method	WGHT	FA430	MA200	MA200	MA200	MA200	MA200	MA200	MA200	MA200	MA200	MA200	MA200	MA200	MA200	MA200	MA200	MA200	MA200	MA200
	Analyte	Wgt	Au	Mo	Cu	Pb	Zn	Ag	Ni	Co	Mn	Fe	As	U	Th	Sr	Cd	Sb	Bi	V	Ca
	Unit	kg	ppm	ppm	ppm	ppm	ppm	ppm	ppm	ppm	ppm	%	ppm	ppm	ppm	ppm	ppm	ppm	ppm	ppm	%
	MDL	0.01	0.005	0.1	0.1	0.1	1	0.1	0.1	0.2	1	0.01	1	0.1	0.1	1	0.1	0.1	0.1	1	0.01
Pulp Duplicates																					
20629	Drill Core	8.41	2.349	12.9	102.3	244.0	374	141.7	2.5	10.7	1514	3.78	28	2.9	5.2	176	2.4	1.5	<0.1	112	3.17
REP 20629	QC			13.5	93.7	252.2	386	113.5	2.9	11.5	1449	3.82	29	2.7	5.6	169	2.6	1.6	<0.1	112	3.21
20641	Drill Core	8.60	0.066	2.9	51.2	69.9	123	3.3	4.9	12.3	1656	3.98	12	2.9	5.5	273	1.1	1.9	0.1	136	2.62
REP 20641	QC		0.068																		
20663	Drill Core	7.08	0.218	1.1	29.4	31.2	139	5.7	2.6	11.2	1511	3.98	9	3.4	4.9	166	0.3	0.9	<0.1	123	0.96
REP 20663	QC			0.9	31.1	32.2	152	6.5	2.2	11.2	1582	4.18	10	3.6	5.2	175	0.3	1.1	<0.1	129	1.02
20698	Drill Core	7.22	0.114	10.2	13.0	21.9	78	4.3	2.1	7.7	1483	2.85	33	11.3	4.9	152	0.2	1.9	<0.1	77	1.34
REP 20698	QC			9.8	13.1	21.5	76	4.4	2.2	7.4	1454	2.82	35	11.4	4.7	151	0.2	1.7	<0.1	76	1.32
20717	Drill Core	4.12	0.037	1.5	25.4	8.5	76	4.7	4.9	7.6	1016	3.21	24	4.5	5.7	135	0.3	2.5	<0.1	151	0.10
REP 20717	QC		0.041																		
20733	Rock Pulp	0.08	<0.005	2.4	23.7	5.4	57	0.4	30.3	12.7	719	3.38	6	0.5	1.5	264	0.2	0.8	<0.1	114	2.67
REP 20733	QC			2.3	24.6	5.1	58	0.2	29.9	12.9	689	3.33	4	0.5	1.6	252	0.2	0.8	<0.1	112	2.57
20749	Drill Core	5.08	0.159	8.6	89.6	17.6	77	7.0	2.0	7.2	999	2.52	40	3.2	4.4	119	0.2	2.0	<0.1	91	0.38
REP 20749	QC		0.170	7.6	81.6	16.8	73	7.1	1.9	6.9	1000	2.50	38	3.2	4.5	117	0.2	2.1	<0.1	92	0.41
Core Reject Duplicates																					
20616	Drill Core	4.12	0.120	14.9	10.9	66.4	151	3.0	1.9	6.3	1271	2.58	13	2.5	4.9	186	1.3	2.1	<0.1	96	1.13
DUP 20616	QC		0.118	14.4	10.3	67.8	158	3.2	2.0	6.6	1322	2.65	13	2.7	4.8	188	1.5	1.9	<0.1	101	1.18
20684	Drill Core	8.89	2.016	3.5	33.6	33.8	197	23.6	2.6	8.7	943	3.10	25	2.9	4.8	182	2.2	1.8	<0.1	94	0.72
DUP 20684	QC		2.185	3.2	33.8	29.6	196	23.1	3.0	8.7	930	3.07	26	3.0	5.1	188	2.3	1.7	<0.1	91	0.72
20718	Drill Core	5.25	0.022	0.6	20.3	6.8	90	3.5	3.9	8.3	1410	3.12	16	3.8	6.2	123	0.2	2.6	<0.1	137	0.15
DUP 20718	QC		0.026	0.4	19.5	6.7	91	3.4	3.8	8.0	1442	3.09	15	3.7	5.7	117	0.1	2.8	<0.1	140	0.15
Reference Materials																					
STD AGPROOF	Standard																				
STD CU147	Standard																				
STD OREAS132A	Standard																				
STD OREAS25A-4A	Standard			2.4	36.6	26.2	43	0.2	50.1	8.5	500	6.72	10	2.9	15.5	47	0.1	0.7	0.3	159	0.29
STD OREAS25A-4A	Standard			2.8	39.5	29.4	48	<0.1	51.6	8.0	513	6.71	10	3.2	16.5	48	0.1	0.8	0.4	160	0.28
STD OREAS25A-4A	Standard			2.6	35.3	25.7	43	0.1	47.9	8.0	496	6.72	10	2.9	16.9	49	0.1	0.7	0.4	159	0.29

This report supersedes all previous preliminary and final reports with this file number dated prior to the date on this certificate. Signature indicates final approval; preliminary reports are unsigned and should be used for reference only.

BUREAU VERITAS
MINERAL LABORATORIES
Canada

www.bureauveritas.com/um

Bureau Veritas Commodities Canada Ltd.
9050 Shaughnessy St Vancouver BC V6P 6E5 CANADA
PHONE (604) 253-3158

Client: **PPM Phoenix Precious Metals Corp.**
4302 Dundas St.
Burnaby BC V5C 1B3 CANADA

Project: LAWYERS
Report Date: December 11, 2015

QUALITY CONTROL REPORT VAN15002499.2

	Method	MA200	MA200	MA200	MA200	MA200	MA200	MA200	MA200	MA200	MA200	MA200	MA200	MA200	MA200	MA200	MA200	MA200	MA200	MA200	MA200
	Analyte	P	La	Cr	Mg	Ba	Ti	Al	Na	K	W	Zr	Ce	Sn	Y	Nb	Ta	Be	Sc	Li	S
	Unit	%	ppm	ppm	%	ppm	%	%	%	%	ppm	ppm	ppm	ppm	ppm	ppm	ppm	ppm	ppm	ppm	%
	MDL	0.001	0.1	1	0.01	1	0.001	0.01	0.001	0.01	0.1	0.1	1	0.1	0.1	0.1	0.1	1	1	0.1	0.1
Pulp Duplicates																					
20629	Drill Core	0.080	12.5	3	1.14	145	0.318	7.47	0.754	4.79	1.1	76.0	26	1.2	14.1	5.6	0.4	1	11	21.7	1.9
REP 20629	QC	0.080	13.2	3	1.12	124	0.326	7.36	0.738	5.24	1.1	76.8	27	1.0	14.4	5.7	0.4	1	11	20.9	1.9
20641	Drill Core	0.086	14.9	6	1.42	163	0.377	7.99	2.176	5.35	1.3	65.1	30	0.7	16.7	5.4	0.4	<1	13	20.0	1.7
REP 20641	QC																				
20663	Drill Core	0.089	15.1	4	1.16	340	0.347	7.37	2.081	4.59	1.7	61.0	30	0.7	16.1	4.7	0.3	1	11	14.1	1.1
REP 20663	QC	0.094	16.4	4	1.21	402	0.365	7.74	2.157	4.79	1.8	64.8	33	0.8	17.4	5.0	0.4	1	12	16.2	1.1
20698	Drill Core	0.063	12.3	4	0.80	187	0.247	6.30	0.120	4.34	0.9	58.2	25	0.8	12.9	4.4	0.3	<1	8	18.7	1.8
REP 20698	QC	0.063	11.8	4	0.79	153	0.253	6.23	0.112	4.73	0.8	57.6	24	0.7	12.6	4.4	0.3	<1	8	19.1	1.7
20717	Drill Core	0.069	13.9	4	0.07	1750	0.296	6.70	1.774	5.94	1.7	81.1	28	0.7	13.9	5.6	0.4	<1	8	16.0	0.2
REP 20717	QC																				
20733	Rock Pulp	0.058	7.5	58	1.28	463	0.379	6.27	2.488	0.90	13.7	27.2	16	0.9	13.3	3.8	0.2	<1	14	13.6	<0.1
REP 20733	QC	0.060	7.7	52	1.25	462	0.374	5.98	2.443	0.87	13.2	26.4	16	0.9	13.0	3.7	0.2	1	14	14.6	<0.1
20749	Drill Core	0.054	11.2	3	0.36	139	0.251	5.65	0.121	7.22	0.9	62.7	22	0.7	11.6	4.3	0.3	<1	7	20.1	1.3
REP 20749	QC	0.056	11.7	3	0.37	153	0.245	5.90	0.126	7.36	1.0	59.5	23	0.7	11.1	4.1	0.3	<1	7	18.7	1.3
Core Reject Duplicates																					
20616	Drill Core	0.061	13.6	3	1.07	166	0.228	6.07	0.184	6.29	1.2	62.9	26	0.7	13.0	4.7	0.4	<1	7	22.0	1.1
DUP 20616	QC	0.060	13.0	2	1.10	163	0.234	6.21	0.195	6.53	1.1	62.4	26	1.6	12.7	4.6	0.4	1	8	24.0	1.1
20684	Drill Core	0.075	11.8	4	0.71	84	0.296	7.16	0.318	8.09	1.3	73.8	26	0.6	13.4	5.3	0.4	<1	9	16.4	2.2
DUP 20684	QC	0.072	12.4	<1	0.71	85	0.295	7.23	0.304	8.15	1.3	73.9	27	0.6	14.1	5.2	0.4	1	8	17.2	2.2
20718	Drill Core	0.070	18.2	4	0.12	1556	0.302	7.37	1.809	6.03	1.4	83.3	34	0.8	17.3	5.6	0.4	1	9	13.7	0.2
DUP 20718	QC	0.071	17.2	4	0.12	1496	0.295	6.94	1.751	5.89	1.6	80.5	33	0.8	16.0	5.5	0.4	<1	8	13.3	0.2
Reference Materials																					
STD AGPROOF	Standard																				
STD CU147	Standard																				
STD OREAS132A	Standard																				
STD OREAS25A-4A	Standard	0.049	21.8	126	0.32	141	0.967	9.22	0.147	0.49	1.8	148.5	47	4.1	9.7	19.4	1.4	1	14	37.8	<0.1
STD OREAS25A-4A	Standard	0.050	22.0	131	0.32	157	0.994	9.02	0.142	0.54	1.9	160.5	48	4.5	10.3	20.6	1.5	<1	13	39.1	<0.1
STD OREAS25A-4A	Standard	0.046	23.5	128	0.32	146	0.965	9.26	0.138	0.50	1.9	149.5	50	4.2	10.4	19.0	1.4	2	14	37.1	<0.1

This report supersedes all previous preliminary and final reports with this file number dated prior to the date on this certificate. Signature indicates final approval; preliminary reports are unsigned and should be used for reference only.

BUREAU VERITAS
MINERAL LABORATORIES
Canada

www.bureauveritas.com/um

Bureau Veritas Commodities Canada Ltd.
9050 Shaughnessy St Vancouver BC V6P 6E5 CANADA
PHONE (604) 253-3158

Client: **PPM Phoenix Precious Metals Corp.**
4302 Dundas St.
Burnaby BC V5C 1B3 CANADA

Project: LAWYERS
Report Date: December 11, 2015

QUALITY CONTROL REPORT VAN15002499.2

	Method	MA200	MA200	MA200	MA200	MA200	MA200	MA200	FA530	AR401
	Analyte	Rb	Hf	In	Re	Se	Te	Tl	Au	Ag
	Unit	ppm	ppm	ppm	ppm	ppm	ppm	ppm	gm/t	ppm
	MDL	0.1	0.1	0.05	0.005	1	0.5	0.5	0.9	1
Pulp Duplicates										
20629	Drill Core	128.5	2.2	0.06	0.008	1	<0.5	2.0		
REP 20629	QC	140.0	2.2	0.05	0.006	<1	<0.5	2.1		
20641	Drill Core	130.4	2.0	0.06	<0.005	<1	<0.5	1.5		
REP 20641	QC									
20663	Drill Core	123.7	2.1	<0.05	<0.005	<1	<0.5	1.2		
REP 20663	QC	131.5	2.1	0.06	<0.005	<1	<0.5	1.2		
20698	Drill Core	95.3	1.7	<0.05	0.009	<1	<0.5	2.6		
REP 20698	QC	109.8	1.9	<0.05	0.006	<1	<0.5	2.6		
20717	Drill Core	169.8	2.3	<0.05	<0.005	1	<0.5	1.6		
REP 20717	QC									
20733	Rock Pulp	15.5	0.8	<0.05	<0.005	<1	<0.5	<0.5		
REP 20733	QC	14.8	0.9	<0.05	<0.005	<1	<0.5	<0.5		
20749	Drill Core	207.9	1.8	<0.05	<0.005	<1	<0.5	2.5		
REP 20749	QC	195.9	1.8	0.06	0.006	<1	<0.5	2.4		
Core Reject Duplicates										
20616	Drill Core	174.3	2.0	<0.05	<0.005	<1	<0.5	2.3		
DUP 20616	QC	168.3	1.8	<0.05	0.005	<1	<0.5	2.4		
20684	Drill Core	233.0	2.3	0.05	<0.005	<1	<0.5	2.8		
DUP 20684	QC	242.6	2.3	<0.05	<0.005	<1	<0.5	2.9		
20718	Drill Core	169.8	2.3	0.06	<0.005	<1	<0.5	1.7		
DUP 20718	QC	163.1	2.1	<0.05	<0.005	<1	<0.5	1.7		
Reference Materials										
STD AGPROOF	Standard								<0.9	
STD CU147	Standard									47
STD OREAS132A	Standard									55
STD OREAS25A-4A	Standard	57.0	4.1	0.09	<0.005	2	<0.5	<0.5		
STD OREAS25A-4A	Standard	57.7	4.5	0.09	<0.005	2	<0.5	<0.5		
STD OREAS25A-4A	Standard	60.6	4.2	0.11	<0.005	3	<0.5	<0.5		

This report supersedes all previous preliminary and final reports with this file number dated prior to the date on this certificate. Signature indicates final approval; preliminary reports are unsigned and should be used for reference only.

BUREAU VERITAS
MINERAL LABORATORIES
Canada

www.bureauveritas.com/um

Bureau Veritas Commodities Canada Ltd.
9050 Shaughnessy St Vancouver BC V6P 6E5 CANADA
PHONE (604) 253-3158

Client: **PPM Phoenix Precious Metals Corp.**
4302 Dundas St.
Burnaby BC V5C 1B3 CANADA

Project: LAWYERS
Report Date: December 11, 2015

QUALITY CONTROL REPORT VAN15002499.2

		WGHT	FA430	MA200	MA200	MA200	MA200	MA200	MA200	MA200	MA200	MA200	MA200	MA200	MA200	MA200	MA200	MA200	MA200	MA200	MA200
		Wgt	Au	Mo	Cu	Pb	Zn	Ag	Ni	Co	Mn	Fe	As	U	Th	Sr	Cd	Sb	Bi	V	Ca
		kg	ppm	ppm	ppm	ppm	ppm	ppm	ppm	ppm	ppm	%	ppm	ppm	ppm	ppm	ppm	ppm	ppm	ppm	%
		0.01	0.005	0.1	0.1	0.1	1	0.1	0.1	0.2	1	0.01	1	0.1	0.1	1	0.1	0.1	0.1	1	0.01
STD OREAS25A-4A	Standard			2.3	36.6	26.3	42	0.2	50.4	8.3	524	6.68	10	3.0	16.4	49	<0.1	0.6	0.4	162	0.30
STD OREAS25A-4A	Standard			2.4	35.4	23.7	37	<0.1	46.9	8.2	490	6.66	9	2.8	15.3	47	<0.1	0.6	0.3	162	0.29
STD OREAS25A-4A	Standard			2.4	37.1	25.6	50	<0.1	49.1	8.3	508	6.75	10	2.8	14.4	45	0.2	0.6	0.3	170	0.28
STD OREAS45E	Standard			2.7	783.0	20.2	48	0.5	489.3	61.1	568	25.62	18	2.6	14.0	18	<0.1	1.1	0.4	334	0.07
STD OREAS45E	Standard			2.7	792.2	19.8	49	0.3	487.0	62.5	572	25.98	18	2.7	14.3	18	<0.1	1.2	0.3	327	0.08
STD OREAS45E	Standard			2.4	796.7	20.4	47	0.3	492.2	62.4	581	25.30	17	2.7	14.6	17	<0.1	1.2	0.3	335	0.07
STD OREAS45E	Standard			2.4	777.0	19.5	49	0.3	484.3	61.3	565	25.41	16	2.6	14.2	16	0.1	1.1	0.3	337	0.07
STD OREAS45E	Standard			2.4	803.8	18.4	42	0.3	484.5	60.7	564	24.91	16	2.5	13.5	17	<0.1	0.9	0.3	321	0.06
STD OREAS45E	Standard			2.5	832.7	18.6	47	0.4	491.4	58.7	573	25.57	17	2.5	12.9	17	<0.1	1.0	0.3	341	0.06
STD OREAS97	Standard																				
STD OXD108	Standard		0.432																		
STD OXD108	Standard		0.422																		
STD OXD108	Standard		0.411																		
STD OXD108	Standard		0.419																		
STD OXD108	Standard		0.415																		
STD OXI121	Standard		1.827																		
STD OXI121	Standard		1.832																		
STD OXI121	Standard		1.788																		
STD OXI121	Standard		1.834																		
STD OXI121	Standard		1.797																		
STD OXN117	Standard		7.636																		
STD OXN117	Standard		7.987																		
STD OXN117	Standard		7.721																		
STD OXN117	Standard		7.611																		
STD OXN117	Standard		7.635																		
STD SP49	Standard																				
STD SQ70	Standard																				
STD OXD108 Expected			0.414																		
STD OXN117 Expected			7.679																		

This report supersedes all previous preliminary and final reports with this file number dated prior to the date on this certificate. Signature indicates final approval; preliminary reports are unsigned and should be used for reference only.

BUREAU VERITAS
MINERAL LABORATORIES
Canada

www.bureauveritas.com/um

Bureau Veritas Commodities Canada Ltd.
9050 Shaughnessy St Vancouver BC V6P 6E5 CANADA
PHONE (604) 253-3158

Client: **PPM Phoenix Precious Metals Corp.**
4302 Dundas St.
Burnaby BC V5C 1B3 CANADA

Project: LAWYERS
Report Date: December 11, 2015

QUALITY CONTROL REPORT VAN15002499.2

		MA200 P % 0.001	MA200 La ppm 0.1	MA200 Cr ppm 1	MA200 Mg % 0.01	MA200 Ba ppm 1	MA200 Ti % 0.001	MA200 Al % 0.01	MA200 Na % 0.001	MA200 K % 0.01	MA200 W ppm 0.1	MA200 Zr ppm 0.1	MA200 Ce ppm 1	MA200 Sn ppm 0.1	MA200 Y ppm 0.1	MA200 Nb ppm 0.1	MA200 Ta ppm 0.1	MA200 Be ppm 1	MA200 Sc ppm 1	MA200 Li ppm 0.1	MA200 S % 0.1
STD OREAS25A-4A	Standard	0.052	24.3	126	0.33	150	0.978	9.59	0.128	0.50	1.9	153.7	52	4.4	11.2	19.6	1.5	<1	14	38.0	<0.1
STD OREAS25A-4A	Standard	0.050	21.3	120	0.33	139	0.910	9.02	0.136	0.49	1.7	144.8	47	3.8	10.3	19.1	1.3	<1	13	38.2	<0.1
STD OREAS25A-4A	Standard	0.052	20.9	123	0.33	153	0.955	8.94	0.134	0.53	1.9	160.4	44	4.1	10.8	22.1	1.4	1	13	40.0	<0.1
STD OREAS45E	Standard	0.032	12.3	1048	0.15	268	0.537	7.17	0.050	0.35	0.9	96.2	26	1.5	8.4	6.2	0.5	<1	99	6.5	<0.1
STD OREAS45E	Standard	0.034	11.4	1052	0.16	270	0.549	7.32	0.051	0.37	1.0	106.2	25	1.6	8.6	6.6	0.5	<1	99	6.7	<0.1
STD OREAS45E	Standard	0.035	12.5	1055	0.15	253	0.561	7.20	0.051	0.35	1.1	98.9	26	1.4	8.2	6.3	0.5	<1	99	6.8	<0.1
STD OREAS45E	Standard	0.035	12.1	1062	0.14	250	0.543	7.29	0.050	0.34	1.0	101.5	25	1.4	7.9	6.2	0.5	<1	98	7.0	<0.1
STD OREAS45E	Standard	0.034	11.7	1043	0.16	247	0.532	7.07	0.052	0.34	0.9	91.2	25	1.3	8.3	6.0	0.5	<1	97	6.3	<0.1
STD OREAS45E	Standard	0.039	12.1	953	0.19	292	0.549	7.20	0.063	0.39	1.1	102.9	26	1.4	8.6	6.7	0.5	<1	100	7.9	<0.1
STD OREAS97	Standard																				
STD OXD108	Standard																				
STD OXD108	Standard																				
STD OXD108	Standard																				
STD OXD108	Standard																				
STD OXD108	Standard																				
STD OXI121	Standard																				
STD OXI121	Standard																				
STD OXI121	Standard																				
STD OXI121	Standard																				
STD OXI121	Standard																				
STD OXN117	Standard																				
STD OXN117	Standard																				
STD OXN117	Standard																				
STD OXN117	Standard																				
STD OXN117	Standard																				
STD SP49	Standard																				
STD SQ70	Standard																				
STD OXD108 Expected																					
STD OXN117 Expected																					

This report supersedes all previous preliminary and final reports with this file number dated prior to the date on this certificate. Signature indicates final approval; preliminary reports are unsigned and should be used for reference only.

BUREAU VERITAS
MINERAL LABORATORIES
Canada

www.bureauveritas.com/um

Bureau Veritas Commodities Canada Ltd.
9050 Shaughnessy St Vancouver BC V6P 6E5 CANADA
PHONE (604) 253-3158

Client: **PPM Phoenix Precious Metals Corp.**
4302 Dundas St.
Burnaby BC V5C 1B3 CANADA

Project: LAWYERS
Report Date: December 11, 2015

QUALITY CONTROL REPORT VAN15002499.2

		MA200 Rb ppm 0.1	MA200 Hf ppm 0.1	MA200 In ppm 0.05	MA200 Re ppm 0.005	MA200 Se ppm 1	MA200 Te ppm 0.5	MA200 Tl ppm 0.5	FA530 Au gm/t 0.9	AR401 Ag ppm 1
STD OREAS25A-4A	Standard	60.9	4.2	0.10	<0.005	2	<0.5	<0.5		
STD OREAS25A-4A	Standard	57.2	3.9	0.10	<0.005	2	<0.5	<0.5		
STD OREAS25A-4A	Standard	58.1	4.0	0.09	<0.005	3	<0.5	<0.5		
STD OREAS45E	Standard	22.0	3.0	0.10	<0.005	3	<0.5	<0.5		
STD OREAS45E	Standard	22.8	3.1	0.12	<0.005	3	<0.5	<0.5		
STD OREAS45E	Standard	22.0	3.0	0.08	<0.005	2	<0.5	<0.5		
STD OREAS45E	Standard	21.7	3.0	0.11	<0.005	2	<0.5	<0.5		
STD OREAS45E	Standard	21.3	2.7	0.07	<0.005	2	<0.5	<0.5		
STD OREAS45E	Standard	22.8	3.1	0.13	<0.005	3	<0.5	<0.5		
STD OREAS97	Standard									22
STD OXD108	Standard									
STD OXD108	Standard									
STD OXD108	Standard									
STD OXD108	Standard									
STD OXD108	Standard									
STD OXI121	Standard									
STD OXI121	Standard									
STD OXI121	Standard									
STD OXI121	Standard									
STD OXI121	Standard									
STD OXN117	Standard									
STD OXN117	Standard									
STD OXN117	Standard									
STD OXN117	Standard									
STD OXN117	Standard									
STD SP49	Standard								18.5	
STD SQ70	Standard								40.1	
STD OXD108 Expected										
STD OXN117 Expected										

This report supersedes all previous preliminary and final reports with this file number dated prior to the date on this certificate. Signature indicates final approval; preliminary reports are unsigned and should be used for reference only.

BUREAU VERITAS
MINERAL LABORATORIES
Canada

www.bureauveritas.com/um

Bureau Veritas Commodities Canada Ltd.
9050 Shaughnessy St Vancouver BC V6P 6E5 CANADA
PHONE (604) 253-3158

Client: **PPM Phoenix Precious Metals Corp.**
4302 Dundas St.
Burnaby BC V5C 1B3 CANADA

Project: LAWYERS
Report Date: December 11, 2015

QUALITY CONTROL REPORT VAN15002499.2

		WGHT	FA430	MA200	MA200	MA200	MA200	MA200	MA200	MA200	MA200	MA200	MA200	MA200	MA200	MA200	MA200	MA200	MA200	MA200	MA200
		Wgt	Au	Mo	Cu	Pb	Zn	Ag	Ni	Co	Mn	Fe	As	U	Th	Sr	Cd	Sb	Bi	V	Ca
		kg	ppm	ppm	ppm	ppm	ppm	ppm	ppm	ppm	ppm	%	ppm	ppm	ppm	ppm	ppm	ppm	ppm	ppm	%
		0.01	0.005	0.1	0.1	0.1	1	0.1	0.1	0.2	1	0.01	1	0.1	0.1	1	0.1	0.1	0.1	1	0.01
STD OXI121 Expected			1.834																		
STD AGPROOF Expected																					
STD SP49 Expected																					
STD SQ70 Expected																					
STD OREAS25A-4A				2.55	33.9	26.6	44.4		45.8	8.2	500	6.7	10.7	2.94	15.8	48.5		0.67	0.35	163	0.283
STD OREAS45E Expected				2.4	780	18.2	46.7	0.311	454	57	570	24.12	16.3	2.41	12.9	15.9	0.06	1	0.28	322	0.065
STD OREAS97 Expected																					
STD CU147 Expected																					
STD OREAS132A Expected																					
BLK	Blank		<0.005																		
BLK	Blank		<0.005																		
BLK	Blank		<0.005																		
BLK	Blank		<0.005																		
BLK	Blank		<0.005																		
BLK	Blank		<0.005																		
BLK	Blank		<0.005																		
BLK	Blank		<0.005																		
BLK	Blank			<0.1	<0.1	<0.1	<1	0.1	<0.1	<0.2	2	<0.01	<1	<0.1	<0.1	<1	<0.1	<0.1	<0.1	<1	<0.01
BLK	Blank			<0.1	<0.1	<0.1	<1	<0.1	<0.1	<0.2	<1	<0.01	<1	<0.1	<0.1	<1	<0.1	<0.1	<0.1	<1	<0.01
BLK	Blank			<0.1	0.2	0.1	<1	0.3	<0.1	<0.2	1	<0.01	<1	<0.1	<0.1	<1	<0.1	<0.1	<0.1	<1	<0.01
BLK	Blank			<0.1	<0.1	<0.1	<1	0.1	<0.1	<0.2	4	<0.01	<1	<0.1	<0.1	<1	<0.1	<0.1	<0.1	<1	<0.01
BLK	Blank			<0.1	0.1	0.1	<1	<0.1	<0.1	<0.2	<1	<0.01	<1	<0.1	<0.1	<1	<0.1	<0.1	<0.1	<1	<0.01
BLK	Blank																				
BLK	Blank			<0.1	<0.1	<0.1	<1	<0.1	0.2	<0.2	<1	<0.01	<1	<0.1	<0.1	<1	<0.1	<0.1	<0.1	<1	<0.01
BLK	Blank																				
Prep Wash																					
ROCK-VAN	Prep Blank		<0.005	1.0	14.6	4.9	62	<0.1	1.3	4.5	706	2.27	2	1.2	3.1	220	0.1	<0.1	0.1	51	1.67
ROCK-VAN	Prep Blank		<0.005	0.9	14.3	3.9	44	<0.1	1.0	4.3	701	2.23	2	1.3	3.1	228	<0.1	<0.1	0.1	51	1.71

This report supersedes all previous preliminary and final reports with this file number dated prior to the date on this certificate. Signature indicates final approval; preliminary reports are unsigned and should be used for reference only.

BUREAU VERITAS
MINERAL LABORATORIES
Canada

www.bureauveritas.com/um

Bureau Veritas Commodities Canada Ltd.
9050 Shaughnessy St Vancouver BC V6P 6E5 CANADA
PHONE (604) 253-3158

Client: **PPM Phoenix Precious Metals Corp.**
4302 Dundas St.
Burnaby BC V5C 1B3 CANADA

Project: LAWYERS
Report Date: December 11, 2015

QUALITY CONTROL REPORT VAN15002499.2

		MA200 P % 0.001	MA200 La ppm 0.1	MA200 Cr ppm 1	MA200 Mg % 0.01	MA200 Ba ppm 1	MA200 Ti % 0.001	MA200 Al % 0.01	MA200 Na % 0.001	MA200 K % 0.01	MA200 W ppm 0.1	MA200 Zr ppm 0.1	MA200 Ce ppm 1	MA200 Sn ppm 0.1	MA200 Y ppm 0.1	MA200 Nb ppm 0.1	MA200 Ta ppm 0.1	MA200 Be ppm 1	MA200 Sc ppm 1	MA200 Li ppm 0.1	MA200 S % 0.1
STD OXI121 Expected																					
STD AGPROOF Expected																					
STD SP49 Expected																					
STD SQ70 Expected																					
STD OREAS25A-4A		0.0495	21.8	120	0.327	151	0.977	8.87	0.134	0.5	2	155	48.9	4.2	10.5	20.9	1.5	0.93	13.7	36.7	0.047
STD OREAS45E Expected		0.034	11	979	0.156	252	0.559	6.78	0.059	0.324	1.07	97	23.5	1.32	8.28	6.8	0.54		93	6.58	0.046
STD OREAS97 Expected																					
STD CU147 Expected																					
STD OREAS132A Expected																					
BLK	Blank																				
BLK	Blank																				
BLK	Blank																				
BLK	Blank																				
BLK	Blank																				
BLK	Blank																				
BLK	Blank																				
BLK	Blank																				
BLK	Blank	<0.001	<0.1	1	<0.01	<1	<0.001	<0.01	0.002	<0.01	<0.1	<0.1	<1	<0.1	<0.1	<0.1	<0.1	<1	<1	<0.1	<0.1
BLK	Blank	<0.001	<0.1	<1	<0.01	<1	<0.001	<0.01	<0.001	<0.01	<0.1	<0.1	<1	<0.1	<0.1	<0.1	<0.1	<1	<1	0.1	<0.1
BLK	Blank	<0.001	<0.1	1	<0.01	<1	<0.001	<0.01	<0.001	<0.01	<0.1	<0.1	<1	<0.1	<0.1	<0.1	<0.1	<1	<1	<0.1	<0.1
BLK	Blank	<0.001	<0.1	1	<0.01	<1	<0.001	<0.01	<0.001	<0.01	<0.1	<0.1	<1	<0.1	<0.1	<0.1	<0.1	<1	<1	<0.1	<0.1
BLK	Blank	<0.001	<0.1	<1	<0.01	<1	<0.001	<0.01	<0.001	<0.01	<0.1	<0.1	<1	<0.1	<0.1	<0.1	<0.1	<1	<1	<0.1	<0.1
BLK	Blank																				
BLK	Blank	<0.001	<0.1	<1	<0.01	<1	<0.001	<0.01	<0.001	<0.01	<0.1	<0.1	<1	<0.1	<0.1	<0.1	<0.1	<1	<1	<0.1	<0.1
BLK	Blank																				
Prep Wash																					
ROCK-VAN	Prep Blank	0.045	14.2	3	0.52	857	0.239	7.00	3.572	1.73	0.3	53.2	28	0.9	18.2	5.9	0.4	1	7	2.5	<0.1
ROCK-VAN	Prep Blank	0.045	13.7	3	0.52	893	0.240	6.95	3.547	1.80	0.4	54.5	27	0.9	18.3	5.9	0.4	1	7	2.6	<0.1

This report supersedes all previous preliminary and final reports with this file number dated prior to the date on this certificate. Signature indicates final approval; preliminary reports are unsigned and should be used for reference only.

BUREAU VERITAS
MINERAL LABORATORIES
Canada

www.bureauveritas.com/um

Bureau Veritas Commodities Canada Ltd.
9050 Shaughnessy St Vancouver BC V6P 6E5 CANADA
PHONE (604) 253-3158

Client: **PPM Phoenix Precious Metals Corp.**
4302 Dundas St.
Burnaby BC V5C 1B3 CANADA

Project: LAWYERS
Report Date: December 11, 2015

QUALITY CONTROL REPORT VAN15002499.2

		MA200 Rb ppm 0.1	MA200 Hf ppm 0.1	MA200 In ppm 0.05	MA200 Re ppm 0.005	MA200 Se ppm 1	MA200 Te ppm 0.5	MA200 Tl ppm 0.5	FA530 Au gm/t 0.9	AR401 Ag ppm 1
STD OXI121 Expected										
STD AGPROOF Expected									0	
STD SP49 Expected									18.34	
STD SQ70 Expected									39.62	
STD OREAS25A-4A		61	4.28	0.09		2.5		0.35		
STD OREAS45E Expected		21.2	3.11	0.099		2.97	0.1	0.09		
STD OREAS97 Expected										19.5
STD CU147 Expected										49
STD OREAS132A Expected										58
BLK	Blank									
BLK	Blank									
BLK	Blank									
BLK	Blank									
BLK	Blank									
BLK	Blank									
BLK	Blank									
BLK	Blank									
BLK	Blank	<0.1	<0.1	<0.05	<0.005	<1	<0.5	<0.5		
BLK	Blank	<0.1	<0.1	<0.05	<0.005	<1	<0.5	<0.5		
BLK	Blank	<0.1	<0.1	<0.05	<0.005	<1	<0.5	<0.5		
BLK	Blank	<0.1	<0.1	<0.05	<0.005	<1	<0.5	<0.5		
BLK	Blank	<0.1	<0.1	<0.05	<0.005	<1	<0.5	<0.5		
BLK	Blank								<0.9	
BLK	Blank	0.2	<0.1	<0.05	<0.005	<1	<0.5	<0.5		
BLK	Blank									<1
Prep Wash										
ROCK-VAN	Prep Blank	34.8	1.7	0.07	<0.005	<1	<0.5	<0.5		
ROCK-VAN	Prep Blank	36.9	1.9	<0.05	<0.005	<1	<0.5	<0.5		

This report supersedes all previous preliminary and final reports with this file number dated prior to the date on this certificate. Signature indicates final approval; preliminary reports are unsigned and should be used for reference only.

BUREAU VERITAS
MINERAL LABORATORIES
Canada

www.bureauveritas.com/um

Bureau Veritas Commodities Canada Ltd.
9050 Shaughnessy St Vancouver BC V6P 6E5 CANADA
PHONE (604) 253-3158

Client: **PPM Phoenix Precious Metals Corp.**
4302 Dundas St.
Burnaby BC V5C 1B3 CANADA

Submitted By: Scott Gifford
Receiving Lab: Canada-Vancouver
Received: September 21, 2015
Report Date: December 11, 2015

CERTIFICATE OF ANALYSIS VAN15002500.2

CLIENT JOB INFORMATION

Project: LAWYERS
Shipment ID:
P.O. Number
Number of Samples: 146

SAMPLE DISPOSAL

PICKUP-PLP Client to Pickup Pulps
PICKUP-RJT Client to Pickup Rejects

Bureau Veritas does not accept responsibility for samples left at the laboratory after 90 days without prior written instructions for sample storage or return.

SAMPLE PREPARATION AND ANALYTICAL PROCEDURES

Procedure Code	Number of Samples	Code Description	Test Wgt (g)	Report Status	Lab
PRP70-250	129	Crush, split and pulverize 250 g rock to 200 mesh			VAN
SLBHP	17	Sort, label and box pulps			VAN
FA430	146	Lead Collection Fire - Assay Fusion - AAS Finish	30	Completed	VAN
MA200	146	4 Acid digestion ICP-MS analysis	0.25	Completed	VAN
DRPLP	146	Warehouse handling / disposition of pulps			VAN
DRRJT	129	Warehouse handling / Disposition of reject			VAN
FA530	9	Lead collection fire assay 30G fusion - Grav finish	30	Completed	VAN
AR401	11	1g/100mL Aqua Regia Digestion by AAS	1	Completed	VAN

ADDITIONAL COMMENTS

Version 2 : AR401-Ag included.

Invoice To: PPM Phoenix Precious Metals Corp.
4302 Dundas St.
Burnaby BC V5C 1B3
CANADA

CC: Bob Lane

BRITISH COLUMBIA CERTIFIED ASSAYER
Marcus Lau
MARCUS LAU
Geochemical Laboratory Manager

This report supersedes all previous preliminary and final reports with this file number dated prior to the date on this certificate. Signature indicates final approval; preliminary reports are unsigned and should be used for reference only.
All results are considered the confidential property of the client. Bureau Veritas assumes the liabilities for actual cost of analysis only. Results apply to samples as submitted.
"*" asterisk indicates that an analytical result could not be provided due to unusually high levels of interference from other elements.

BUREAU VERITAS
MINERAL LABORATORIES
Canada

www.bureauveritas.com/um

Bureau Veritas Commodities Canada Ltd.

9050 Shaughnessy St Vancouver BC V6P 6E5 CANADA
PHONE (604) 253-3158

Client: **PPM Phoenix Precious Metals Corp.**
4302 Dundas St.
Burnaby BC V5C 1B3 CANADA

Project: LAWYERS
Report Date: December 11, 2015

CERTIFICATE OF ANALYSIS VAN15002500.2

	Method	WGHT	FA430	MA200	MA200	MA200	MA200	MA200	MA200	MA200	MA200	MA200	MA200	MA200	MA200	MA200	MA200	MA200	MA200	MA200	MA200
	Analyte	Wgt	Au	Mo	Cu	Pb	Zn	Ag	Ni	Co	Mn	Fe	As	U	Th	Sr	Cd	Sb	Bi	V	Ca
	Unit	kg	ppm	ppm	ppm	ppm	ppm	ppm	ppm	ppm	ppm	%	ppm	ppm	ppm	ppm	ppm	ppm	ppm	ppm	%
	MDL	0.01	0.005	0.1	0.1	0.1	1	0.1	0.1	0.2	1	0.01	1	0.1	0.1	1	0.1	0.1	0.1	1	0.01
20750	Drill Core	4.66	0.338	32.6	67.4	43.0	92	24.2	1.8	4.5	593	1.91	64	2.6	2.9	94	0.5	4.0	<0.1	56	0.42
20751	Drill Core	2.19	>10	19.0	112.6	103.4	97	>200	2.8	8.0	986	2.93	47	15.8	3.5	152	0.4	3.0	<0.1	146	2.91
20752	Rock Pulp	0.08	0.008	2.5	25.5	5.3	59	0.2	30.4	13.4	736	3.54	5	0.6	1.7	285	0.2	0.8	<0.1	132	2.74
20753	Rock Pulp	0.11	0.811	77.7	88.9	22.9	462	1.0	93.1	4.2	2035	2.60	222	19.8	5.2	218	2.2	12.3	12.7	343	19.04
20754	Drill Core	3.46	0.136	0.3	33.6	9.9	86	4.3	2.2	8.7	1279	3.05	18	1.5	4.3	126	0.1	1.3	<0.1	92	1.69
20755	Drill Core	4.94	0.297	1.4	30.4	11.7	96	6.6	2.5	10.5	1759	3.56	23	2.4	3.7	173	<0.1	1.0	<0.1	89	2.97
20756	Drill Core	3.86	3.145	0.9	134.3	50.8	107	90.4	2.1	10.1	2229	3.76	25	2.5	3.5	169	0.2	1.6	<0.1	104	3.11
20757	Drill Core	2.28	6.901	8.2	244.8	146.3	90	>200	1.8	7.8	1449	3.02	25	3.2	3.1	134	0.3	2.6	<0.1	89	2.18
20758	Drill Core	4.50	4.080	1.9	134.5	110.8	103	119.0	2.3	9.2	1484	3.41	33	2.6	3.6	161	0.3	2.2	<0.1	88	1.71
20759	Drill Core	4.19	>10	3.5	168.1	236.5	230	>200	2.2	9.0	1764	3.67	44	3.8	3.3	157	2.4	5.1	<0.1	96	2.52
20760	Drill Core	3.84	1.542	2.1	72.6	57.1	88	66.8	1.9	7.9	2062	2.91	22	3.7	3.5	160	0.2	1.7	<0.1	89	4.49
20761	Drill Core	3.38	0.867	2.2	101.3	59.0	98	56.0	1.9	8.7	1647	3.15	24	4.0	3.7	159	0.2	1.5	<0.1	93	3.39
20762	Drill Core	3.14	0.413	3.8	59.2	26.2	87	15.5	2.2	8.5	2077	3.08	27	4.6	3.4	246	0.1	1.3	<0.1	88	4.98
20763	Drill Core	4.76	0.102	1.5	49.2	15.1	85	7.1	2.3	9.2	1494	3.49	21	3.4	3.5	148	<0.1	1.0	<0.1	82	2.18
20764	Drill Core	3.71	0.370	25.9	101.7	21.0	82	11.1	2.0	10.1	1421	3.73	21	3.8	4.0	163	0.1	1.5	<0.1	104	1.56
20765	Drill Core	4.28	0.329	48.2	72.5	18.7	83	8.5	2.2	9.5	1899	3.21	18	5.0	4.4	146	<0.1	1.4	0.4	114	2.57
20766	Drill Core	2.90	0.286	4.1	58.3	16.7	61	11.3	2.1	7.9	1119	3.18	27	6.3	5.0	261	0.2	1.5	<0.1	149	1.44
20767	Drill Core	2.81	0.474	6.0	53.1	17.2	63	15.7	2.0	7.2	1111	3.16	26	5.8	4.8	263	0.2	1.4	<0.1	153	1.45
20768	Drill Core	1.60	0.701	3.6	62.3	21.2	52	14.1	1.7	5.8	1007	2.47	26	6.6	4.6	337	0.3	1.6	<0.1	134	2.13
20769	Drill Core	2.94	0.917	2.7	31.9	23.9	41	15.2	1.6	5.4	781	2.16	41	6.0	4.0	431	0.4	1.8	<0.1	107	2.55
20770	Drill Core	5.87	0.447	4.0	65.1	17.6	86	12.9	1.9	8.7	1210	3.18	41	2.8	3.9	248	0.1	1.4	<0.1	97	1.76
20771	Drill Core	3.70	1.561	14.4	123.0	51.9	138	72.8	2.1	7.6	957	2.82	65	4.3	3.9	196	0.8	2.5	<0.1	81	1.47
20772	Drill Core	3.48	2.941	58.5	141.9	79.8	224	134.1	1.8	6.6	832	2.66	48	4.2	3.5	177	2.4	4.1	<0.1	106	1.22
20773	Drill Core	4.31	0.478	80.4	92.3	70.5	126	27.2	2.3	6.6	1000	2.47	46	8.4	3.1	138	1.0	2.2	<0.1	226	1.07
20774	Rock Pulp	0.11	3.856	10.2	73.1	485.4	1613	54.6	37.4	10.5	581	4.21	27	0.9	2.3	249	15.7	74.4	1.1	110	1.72
20775	Rock Pulp	0.08	0.008	2.3	25.2	5.4	58	0.2	30.4	13.4	738	3.50	6	0.7	1.9	295	0.2	0.9	<0.1	130	2.72
20776	Drill Core	4.66	0.712	16.5	41.3	145.5	225	47.8	1.5	3.4	709	1.34	20	6.7	2.4	108	2.3	4.2	<0.1	192	2.51
20777	Drill Core	5.31	1.324	14.1	39.7	129.1	221	50.7	1.3	4.5	1292	1.80	23	6.6	2.8	199	1.5	3.9	<0.1	246	2.08
20778	Drill Core	2.35	2.119	28.1	71.0	124.8	289	72.3	3.3	6.1	869	1.97	25	5.3	2.4	421	4.1	4.3	0.1	172	1.45
20779	Drill Core	1.28	0.071	6.2	13.2	21.6	125	7.6	4.3	11.3	2995	3.71	29	3.1	5.4	861	0.4	0.8	<0.1	126	5.01

This report supersedes all previous preliminary and final reports with this file number dated prior to the date on this certificate. Signature indicates final approval; preliminary reports are unsigned and should be used for reference only.

BUREAU VERITAS MINERAL LABORATORIES Canada

www.bureauveritas.com/um

Bureau Veritas Commodities Canada Ltd.

9050 Shaughnessy St Vancouver BC V6P 6E5 CANADA
PHONE (604) 253-3158

Client: **PPM Phoenix Precious Metals Corp.**
4302 Dundas St.
Burnaby BC V5C 1B3 CANADA

Project: LAWYERS
Report Date: December 11, 2015

CERTIFICATE OF ANALYSIS VAN15002500.2

	Method	MA200	MA200	MA200	MA200	MA200	MA200	MA200	MA200	MA200	MA200	MA200	MA200	MA200	MA200	MA200	MA200	MA200	MA200	MA200	MA200
	Analyte	P	La	Cr	Mg	Ba	Ti	Al	Na	K	W	Zr	Ce	Sn	Y	Nb	Ta	Be	Sc	Li	S
	Unit	%	ppm	ppm	%	ppm	%	%	%	%	ppm	ppm	ppm	ppm	ppm	ppm	ppm	ppm	ppm	ppm	%
	MDL	0.001	0.1	1	0.01	1	0.001	0.01	0.001	0.01	0.1	0.1	1	0.1	0.1	0.1	0.1	1	1	0.1	0.1
20750	Drill Core	0.043	7.4	5	0.30	168	0.170	3.83	0.104	4.87	0.6	41.5	15	2.6	8.0	3.0	0.2	<1	4	27.2	1.3
20751	Drill Core	0.063	15.1	<1	0.79	328	0.245	5.33	0.086	4.61	1.2	43.6	29	0.8	18.3	3.3	0.2	<1	7	21.8	2.2
20752	Rock Pulp	0.063	8.4	54	1.33	487	0.403	6.34	2.490	0.90	14.7	27.3	18	0.9	14.6	4.1	0.2	<1	14	14.9	<0.1
20753	Rock Pulp	0.113	23.6	43	3.93	113	0.149	2.62	0.013	0.74	31.0	43.9	35	6.5	24.4	5.5	0.3	2	4	13.9	0.6
20754	Drill Core	0.077	11.0	3	0.87	489	0.322	6.79	1.489	4.84	0.8	55.8	23	0.5	14.9	4.4	0.3	1	9	18.1	0.7
20755	Drill Core	0.070	11.5	3	1.59	159	0.286	6.40	0.195	5.34	1.0	48.6	22	0.6	14.8	3.8	0.3	<1	9	19.7	1.6
20756	Drill Core	0.080	9.3	3	1.63	116	0.308	6.21	0.152	5.50	1.1	51.9	19	0.7	16.4	3.9	0.3	<1	9	14.7	1.8
20757	Drill Core	0.062	8.8	3	1.02	129	0.245	5.00	0.142	4.97	0.8	41.5	18	0.4	12.7	3.1	0.2	<1	8	19.7	1.6
20758	Drill Core	0.073	11.9	4	1.02	152	0.288	6.43	0.131	6.17	0.8	48.9	24	0.6	14.0	4.0	0.3	<1	9	15.6	1.8
20759	Drill Core	0.070	7.5	3	1.12	85	0.286	6.25	0.104	6.03	0.8	48.1	17	0.6	13.8	3.9	0.3	<1	9	18.0	2.2
20760	Drill Core	0.064	8.2	2	1.32	326	0.256	5.82	0.091	5.63	0.8	44.1	17	0.4	14.2	3.5	0.2	<1	8	18.5	1.5
20761	Drill Core	0.070	7.0	3	0.95	198	0.277	6.17	0.091	5.43	0.8	47.8	15	0.6	13.7	3.7	0.3	<1	9	22.6	1.8
20762	Drill Core	0.065	7.8	3	1.92	255	0.261	5.61	0.087	4.76	1.3	45.0	17	0.4	13.5	3.5	0.3	1	8	24.9	1.7
20763	Drill Core	0.074	9.3	4	1.02	108	0.302	6.37	0.126	6.39	0.8	51.5	22	0.6	15.4	4.0	0.3	<1	9	17.2	2.0
20764	Drill Core	0.089	9.5	4	0.93	116	0.354	6.80	0.126	6.86	1.4	60.6	24	0.7	15.8	4.6	0.3	<1	10	15.9	2.2
20765	Drill Core	0.066	13.7	3	1.28	211	0.290	6.45	0.092	5.58	1.7	60.3	26	0.8	14.2	4.4	0.3	<1	9	22.1	1.2
20766	Drill Core	0.074	6.7	3	1.06	117	0.272	6.91	0.069	5.39	2.1	63.3	15	1.1	13.5	4.4	0.3	1	8	32.2	1.6
20767	Drill Core	0.068	5.9	3	1.02	144	0.272	6.79	0.069	5.11	2.2	63.0	14	0.9	12.8	4.3	0.3	1	8	29.5	1.6
20768	Drill Core	0.062	5.8	3	1.23	551	0.245	5.49	0.042	3.72	1.8	57.1	12	0.9	11.4	3.9	0.3	1	7	34.0	1.2
20769	Drill Core	0.057	10.0	3	1.03	633	0.212	5.48	0.045	4.01	1.3	50.2	18	0.6	9.8	3.4	0.2	<1	6	33.7	1.4
20770	Drill Core	0.078	9.8	3	0.92	111	0.298	6.40	0.088	5.36	1.5	56.2	21	0.7	12.0	4.0	0.3	1	9	33.9	1.8
20771	Drill Core	0.060	10.7	4	0.68	119	0.255	5.77	0.095	5.64	1.6	54.4	22	0.6	12.6	3.9	0.3	<1	7	22.6	1.9
20772	Drill Core	0.056	9.2	4	0.57	159	0.228	5.24	0.084	5.03	1.5	49.6	20	0.5	10.1	3.6	0.3	<1	7	23.1	1.9
20773	Drill Core	0.050	7.8	4	0.56	83	0.214	4.56	0.071	4.23	1.3	40.6	16	0.5	9.3	3.1	0.2	<1	6	32.8	1.8
20774	Rock Pulp	0.062	10.8	40	0.89	545	0.301	5.68	2.170	1.08	4.9	42.0	22	200.4	14.1	3.9	0.2	<1	11	14.9	0.3
20775	Rock Pulp	0.064	9.3	52	1.34	499	0.398	6.42	2.480	0.91	14.9	28.2	20	1.0	16.1	4.0	0.3	<1	14	15.8	<0.1
20776	Drill Core	0.029	6.7	3	0.25	626	0.124	2.95	0.044	2.74	1.0	29.2	12	0.9	7.6	2.1	0.2	<1	4	38.4	0.6
20777	Drill Core	0.038	5.1	5	0.84	551	0.139	3.53	0.042	2.48	1.8	35.8	10	1.7	7.9	2.5	0.2	<1	4	39.6	1.0
20778	Drill Core	0.039	6.1	8	0.77	244	0.158	3.66	0.032	1.55	1.5	26.9	12	0.5	5.3	2.3	0.1	<1	6	48.7	1.5
20779	Drill Core	0.072	14.4	6	2.54	222	0.297	6.86	0.034	1.44	19.0	58.2	27	0.7	13.0	4.5	0.3	2	11	36.2	2.6

This report supersedes all previous preliminary and final reports with this file number dated prior to the date on this certificate. Signature indicates final approval; preliminary reports are unsigned and should be used for reference only.

BUREAU VERITAS
MINERAL LABORATORIES
Canada

www.bureauveritas.com/um

Bureau Veritas Commodities Canada Ltd.

9050 Shaughnessy St Vancouver BC V6P 6E5 CANADA
PHONE (604) 253-3158

Client: **PPM Phoenix Precious Metals Corp.**
4302 Dundas St.
Burnaby BC V5C 1B3 CANADA

Project: LAWYERS
Report Date: December 11, 2015

CERTIFICATE OF ANALYSIS VAN15002500.2

	Method	MA200	MA200	MA200	MA200	MA200	MA200	MA200	FA530	AR401
	Analyte	Rb	Hf	In	Re	Se	Te	Tl	Au	Ag
	Unit	ppm	ppm	ppm	ppm	ppm	ppm	ppm	gm/t	ppm
	MDL	0.1	0.1	0.05	0.005	1	0.5	0.5	0.9	1
20750	Drill Core	141.3	1.1	<0.05	0.017	<1	<0.5	2.0		
20751	Drill Core	153.8	1.3	<0.05	0.016	3	<0.5	2.3	15.7	622
20752	Rock Pulp	17.0	0.8	<0.05	<0.005	<1	<0.5	<0.5		
20753	Rock Pulp	62.8	1.1	0.59	0.050	2	1.9	1.8		
20754	Drill Core	122.6	1.7	<0.05	<0.005	<1	<0.5	1.3		
20755	Drill Core	147.1	1.5	<0.05	<0.005	<1	<0.5	1.5		
20756	Drill Core	134.2	1.6	<0.05	<0.005	<1	<0.5	1.9		
20757	Drill Core	137.8	1.2	<0.05	0.007	1	<0.5	1.7		200
20758	Drill Core	181.6	1.4	<0.05	<0.005	1	<0.5	2.1		
20759	Drill Core	167.6	1.5	<0.05	<0.005	1	<0.5	2.1	11.1	357
20760	Drill Core	170.1	1.3	<0.05	<0.005	<1	<0.5	1.9		
20761	Drill Core	162.2	1.5	<0.05	<0.005	<1	<0.5	1.9		
20762	Drill Core	150.4	1.2	<0.05	<0.005	<1	<0.5	1.8		
20763	Drill Core	177.0	1.5	<0.05	<0.005	<1	<0.5	2.0		
20764	Drill Core	194.0	1.7	<0.05	0.010	<1	<0.5	2.8		
20765	Drill Core	149.7	1.8	<0.05	0.017	<1	<0.5	2.2		
20766	Drill Core	194.7	1.8	<0.05	0.005	<1	<0.5	2.0		
20767	Drill Core	178.4	2.0	<0.05	<0.005	<1	<0.5	2.0		
20768	Drill Core	138.1	1.5	<0.05	<0.005	<1	<0.5	1.4		
20769	Drill Core	143.1	1.4	<0.05	0.007	<1	<0.5	1.6		
20770	Drill Core	156.4	1.6	<0.05	<0.005	<1	<0.5	2.4		
20771	Drill Core	169.0	1.6	<0.05	0.007	<1	<0.5	2.5		
20772	Drill Core	148.0	1.5	<0.05	0.026	<1	<0.5	2.5		
20773	Drill Core	125.1	1.3	<0.05	0.024	<1	<0.5	2.1		
20774	Rock Pulp	31.3	1.2	7.25	<0.005	<1	<0.5	1.4		
20775	Rock Pulp	20.6	0.8	0.05	<0.005	<1	<0.5	<0.5		
20776	Drill Core	89.9	0.9	<0.05	<0.005	<1	<0.5	1.5		
20777	Drill Core	78.8	1.0	0.06	<0.005	2	0.6	1.3		
20778	Drill Core	52.8	0.9	<0.05	0.019	<1	<0.5	0.7		
20779	Drill Core	63.9	1.8	0.09	<0.005	<1	0.6	0.6		

This report supersedes all previous preliminary and final reports with this file number dated prior to the date on this certificate. Signature indicates final approval; preliminary reports are unsigned and should be used for reference only.

BUREAU VERITAS
MINERAL LABORATORIES
Canada

www.bureauveritas.com/um

Bureau Veritas Commodities Canada Ltd.

9050 Shaughnessy St Vancouver BC V6P 6E5 CANADA
PHONE (604) 253-3158

Client: **PPM Phoenix Precious Metals Corp.**
4302 Dundas St.
Burnaby BC V5C 1B3 CANADA

Project: LAWYERS
Report Date: December 11, 2015

CERTIFICATE OF ANALYSIS VAN15002500.2

	Method	WGHT	FA430	MA200	MA200	MA200	MA200	MA200	MA200	MA200	MA200	MA200	MA200	MA200	MA200	MA200	MA200	MA200	MA200	MA200	MA200
	Analyte	Wgt	Au	Mo	Cu	Pb	Zn	Ag	Ni	Co	Mn	Fe	As	U	Th	Sr	Cd	Sb	Bi	V	Ca
	Unit	kg	ppm	ppm	ppm	ppm	ppm	ppm	ppm	ppm	ppm	%	ppm	ppm	ppm	ppm	ppm	ppm	ppm	ppm	%
	MDL	0.01	0.005	0.1	0.1	0.1	1	0.1	0.1	0.2	1	0.01	1	0.1	0.1	1	0.1	0.1	0.1	1	0.01
20780	Drill Core	4.69	0.043	4.7	5.1	8.8	113	2.6	4.7	13.0	3133	3.86	25	2.4	4.9	290	0.2	0.5	<0.1	118	3.35
20781	Drill Core	2.29	0.060	15.7	9.6	12.3	109	5.3	6.0	12.4	2530	3.99	23	2.5	4.9	229	0.8	0.6	<0.1	144	3.09
20782	Drill Core	5.01	0.040	7.3	9.6	8.2	104	2.8	5.1	11.3	1822	3.76	38	2.5	5.2	202	0.7	0.6	<0.1	133	2.07
20783	Drill Core	8.69	0.006	1.6	11.0	9.3	69	0.5	4.4	11.3	1169	3.74	26	2.4	4.5	226	0.1	0.5	<0.1	122	1.72
20784	Drill Core	8.26	0.605	1.1	24.3	12.8	76	9.9	2.1	9.0	1533	2.99	33	4.6	4.9	225	<0.1	1.4	<0.1	77	2.75
20785	Drill Core	8.09	0.163	1.0	28.1	12.2	68	6.4	2.2	9.2	1415	2.88	38	3.1	4.4	264	<0.1	1.5	<0.1	77	2.80
20786	Drill Core	7.50	4.487	6.9	46.2	40.3	60	49.8	2.3	8.2	1089	2.82	39	5.4	3.9	220	0.1	2.2	<0.1	79	2.13
20787	Drill Core	3.96	0.244	3.6	14.2	17.4	57	8.7	1.9	8.1	1266	2.70	33	7.7	3.9	189	<0.1	1.7	<0.1	84	2.98
20788	Drill Core	4.70	0.274	16.4	50.6	14.7	67	12.4	1.8	7.8	1226	2.87	27	3.3	4.4	240	0.2	1.0	<0.1	69	1.95
20789	Drill Core	3.88	1.704	36.0	110.0	21.4	61	100.3	1.8	8.6	1180	2.80	26	4.0	4.0	207	0.2	2.8	<0.1	56	3.15
20790	Drill Core	4.05	0.481	42.0	88.1	52.3	122	32.4	1.9	6.4	1115	2.22	26	5.4	3.3	253	1.0	2.2	<0.1	96	4.34
20791	Drill Core	4.16	0.405	31.0	119.9	160.6	283	21.9	1.3	4.5	500	1.45	32	23.9	2.5	195	3.3	3.5	<0.1	155	2.87
20792	Drill Core	3.75	1.383	10.7	53.3	63.6	72	22.3	1.2	3.8	703	1.19	20	9.7	2.3	141	0.3	2.6	<0.1	102	4.83
20793	Drill Core	4.57	0.444	11.4	68.4	70.1	85	24.4	1.1	3.3	574	1.20	17	14.1	2.2	183	0.3	2.6	<0.1	154	2.41
20794	Drill Core	3.28	0.565	15.0	101.1	67.8	82	39.8	0.6	1.1	1039	0.59	8	2.6	0.8	153	0.7	2.9	<0.1	51	5.04
20795	Rock Pulp	0.08	0.006	2.6	24.0	5.2	59	0.5	29.3	13.7	733	3.50	3	0.6	1.6	292	0.2	0.9	<0.1	116	2.72
20796	Rock Pulp	0.11	4.050	10.4	68.8	482.2	1643	51.2	34.5	10.8	597	4.19	27	0.9	2.3	252	16.3	74.3	1.2	98	1.74
20797	Rock Pulp	0.13	>10	5.9	48.2	5.7	49	10.6	17.5	8.5	153	3.29	402	0.6	1.0	70	0.1	46.2	<0.1	57	0.17
20798	Rock Pulp	0.08	0.010	2.8	25.5	5.1	60	0.2	30.5	14.6	737	3.47	2	0.6	1.6	289	0.2	0.7	<0.1	116	2.69
20799	Drill Core	7.87	0.138	8.3	12.8	10.9	54	4.3	1.9	8.3	1027	2.99	19	5.1	3.4	107	<0.1	2.2	<0.1	179	0.36
20800	Drill Core	6.83	0.828	3.3	9.5	46.6	48	5.8	2.1	8.0	889	2.98	20	4.8	2.8	114	4.5	1.6	<0.1	163	0.19
20801	Drill Core	6.41	0.201	5.6	16.2	24.7	59	7.1	2.3	9.7	1101	3.55	23	4.2	2.9	125	0.9	1.4	<0.1	174	0.22
20802	Drill Core	8.41	0.106	32.1	20.8	29.7	90	4.2	2.2	10.0	1075	4.08	13	5.3	4.1	143	0.8	1.3	<0.1	163	1.03
20803	Drill Core	7.72	3.863	5.8	21.4	56.3	148	129.1	1.7	5.0	817	2.27	6	5.2	3.3	112	0.3	2.5	<0.1	170	0.32
20804	Drill Core	4.64	2.397	18.9	23.6	36.9	73	56.9	1.3	4.7	674	1.84	5	5.6	2.7	109	0.7	2.9	<0.1	131	1.03
20805	Drill Core	7.42	1.058	3.8	26.4	26.5	88	24.5	1.6	5.5	948	2.43	4	4.7	3.4	101	0.2	2.3	<0.1	131	0.90
20806	Drill Core	6.92	0.722	1.6	15.6	18.5	57	25.7	1.6	5.6	986	2.06	5	3.5	3.5	113	<0.1	1.7	<0.1	127	1.38
20807	Drill Core	5.65	2.182	0.9	20.6	24.7	100	59.3	1.7	6.6	1198	2.26	4	3.1	3.9	128	0.2	2.4	<0.1	130	2.31
20808	Drill Core	4.88	2.123	2.5	15.2	23.8	99	58.6	1.6	4.7	669	1.92	8	2.6	3.7	98	0.2	3.8	<0.1	132	0.53
20809	Drill Core	6.69	0.693	36.8	11.5	28.1	67	20.9	1.5	5.1	789	1.95	12	7.2	3.3	102	0.3	5.5	<0.1	247	1.10

This report supersedes all previous preliminary and final reports with this file number dated prior to the date on this certificate. Signature indicates final approval; preliminary reports are unsigned and should be used for reference only.

BUREAU VERITAS
MINERAL LABORATORIES
Canada

www.bureauveritas.com/um

Bureau Veritas Commodities Canada Ltd.

9050 Shaughnessy St Vancouver BC V6P 6E5 CANADA
PHONE (604) 253-3158

Client: **PPM Phoenix Precious Metals Corp.**
4302 Dundas St.
Burnaby BC V5C 1B3 CANADA

Project: LAWYERS
Report Date: December 11, 2015

CERTIFICATE OF ANALYSIS VAN15002500.2

	Method	MA200	MA200	MA200	MA200	MA200	MA200	MA200	MA200	MA200	MA200	MA200	MA200	MA200	MA200	MA200	MA200	MA200	MA200	MA200	MA200
	Analyte	P	La	Cr	Mg	Ba	Ti	Al	Na	K	W	Zr	Ce	Sn	Y	Nb	Ta	Be	Sc	Li	S
	Unit	%	ppm	ppm	%	ppm	%	%	%	%	ppm	ppm	ppm	ppm	ppm	ppm	ppm	ppm	ppm	ppm	%
	MDL	0.001	0.1	1	0.01	1	0.001	0.01	0.001	0.01	0.1	0.1	1	0.1	0.1	0.1	0.1	1	1	0.1	0.1
20780	Drill Core	0.088	14.2	11	2.25	68	0.314	6.99	0.049	2.58	1.0	57.7	29	0.9	15.8	4.9	0.3	1	12	20.5	2.8
20781	Drill Core	0.076	13.7	11	2.25	67	0.354	7.07	0.059	3.09	9.7	60.4	30	0.6	17.7	4.9	0.3	<1	13	18.3	3.1
20782	Drill Core	0.072	13.5	12	1.92	59	0.333	7.03	0.662	3.24	1.0	62.4	29	0.8	16.7	5.0	0.3	<1	13	15.9	2.8
20783	Drill Core	0.086	10.4	12	1.36	67	0.326	7.19	2.268	4.10	0.6	61.0	25	0.5	16.0	4.7	0.3	<1	12	8.7	2.9
20784	Drill Core	0.062	13.2	6	1.47	357	0.247	6.33	0.095	5.61	1.3	59.8	27	0.6	13.3	4.3	0.3	1	8	20.4	1.1
20785	Drill Core	0.064	14.0	6	1.54	372	0.250	6.19	0.073	4.32	1.0	59.5	28	0.7	13.2	4.0	0.3	1	9	24.7	1.1
20786	Drill Core	0.054	9.0	6	0.99	141	0.223	5.37	0.077	5.30	0.9	53.2	18	0.5	11.4	3.7	0.3	<1	7	28.1	1.9
20787	Drill Core	0.053	9.5	6	0.98	333	0.214	5.31	0.074	5.13	1.0	50.5	20	0.5	12.9	3.6	0.3	<1	7	26.2	1.7
20788	Drill Core	0.060	11.7	6	0.95	159	0.257	6.14	0.098	6.35	0.9	60.3	25	0.8	13.1	4.4	0.3	<1	8	23.3	1.7
20789	Drill Core	0.059	10.1	6	0.94	92	0.236	5.87	0.087	6.30	1.0	53.0	21	0.6	11.9	3.8	0.3	<1	8	15.4	2.1
20790	Drill Core	0.047	9.9	7	0.88	120	0.194	4.77	0.056	3.83	1.2	44.1	20	0.6	9.7	3.3	0.2	<1	7	24.1	1.9
20791	Drill Core	0.031	8.9	6	0.51	234	0.124	3.25	0.048	3.15	1.1	31.5	17	0.4	8.2	2.2	0.2	<1	4	24.4	1.3
20792	Drill Core	0.026	7.0	5	0.34	509	0.105	2.82	0.039	2.52	0.8	27.3	13	0.6	6.4	1.9	0.1	<1	3	26.0	0.9
20793	Drill Core	0.026	7.2	6	0.77	504	0.108	2.83	0.034	1.88	0.8	28.9	13	0.8	6.8	1.9	0.1	<1	3	28.3	0.7
20794	Drill Core	0.010	4.8	5	2.15	78	0.040	1.21	0.027	0.18	0.4	11.4	9	0.3	5.1	0.7	<0.1	<1	1	36.5	0.2
20795	Rock Pulp	0.061	8.5	55	1.33	480	0.377	6.16	2.360	0.88	14.7	27.6	18	0.8	14.2	4.0	0.3	<1	15	14.9	<0.1
20796	Rock Pulp	0.057	10.2	42	0.87	528	0.276	5.24	2.054	1.03	5.1	39.0	22	209.3	13.2	3.9	0.2	1	11	15.8	0.4
20797	Rock Pulp	0.055	7.3	27	0.20	78	0.326	3.26	0.082	3.43	10.9	57.0	17	2.6	8.8	6.2	0.4	<1	6	48.6	2.3
20798	Rock Pulp	0.067	8.5	54	1.32	480	0.380	6.15	2.354	0.87	15.4	30.2	19	0.9	14.1	4.0	0.3	<1	15	15.2	<0.1
20799	Drill Core	0.063	6.9	4	0.69	717	0.243	5.05	0.409	5.74	1.1	45.8	16	0.7	11.6	3.5	0.2	1	8	43.0	0.8
20800	Drill Core	0.056	5.3	5	0.65	124	0.231	4.90	0.714	5.50	0.8	43.7	13	0.4	11.7	3.5	0.2	<1	7	36.9	1.5
20801	Drill Core	0.070	5.0	5	0.91	75	0.281	5.38	0.965	5.82	1.0	51.4	13	0.4	11.5	3.8	0.3	<1	9	36.1	2.0
20802	Drill Core	0.066	6.7	4	0.98	40	0.283	6.34	0.525	5.27	1.1	68.3	19	0.6	13.8	4.7	0.4	1	9	17.7	2.9
20803	Drill Core	0.044	7.5	5	0.27	309	0.170	4.21	0.068	5.33	1.0	44.4	16	0.7	9.1	3.3	0.2	<1	6	28.3	1.0
20804	Drill Core	0.037	5.9	5	0.43	343	0.145	3.67	0.065	4.63	0.9	36.5	14	0.5	7.8	2.6	0.2	<1	5	33.0	1.2
20805	Drill Core	0.045	3.9	6	0.65	555	0.175	4.39	0.180	4.86	0.9	47.4	10	0.5	8.9	3.3	0.2	<1	5	38.0	0.9
20806	Drill Core	0.044	7.0	6	0.71	540	0.175	4.41	0.285	4.24	0.7	46.1	14	0.4	9.0	3.1	0.2	<1	6	29.6	1.0
20807	Drill Core	0.048	12.6	6	0.79	1083	0.197	4.87	0.217	5.01	1.1	53.6	23	0.6	10.7	3.5	0.3	<1	6	30.8	0.7
20808	Drill Core	0.047	11.0	6	0.28	1043	0.178	4.20	0.131	4.76	2.3	48.7	21	0.5	9.2	3.1	0.2	<1	5	34.0	0.4
20809	Drill Core	0.037	9.8	6	0.66	821	0.157	4.10	0.087	4.24	4.6	38.5	18	0.4	8.3	2.7	0.2	<1	5	46.2	0.8

This report supersedes all previous preliminary and final reports with this file number dated prior to the date on this certificate. Signature indicates final approval; preliminary reports are unsigned and should be used for reference only.

BUREAU VERITAS
MINERAL LABORATORIES
Canada

www.bureauveritas.com/um

Bureau Veritas Commodities Canada Ltd.

9050 Shaughnessy St Vancouver BC V6P 6E5 CANADA
PHONE (604) 253-3158

Client: **PPM Phoenix Precious Metals Corp.**
4302 Dundas St.
Burnaby BC V5C 1B3 CANADA

Project: LAWYERS
Report Date: December 11, 2015

CERTIFICATE OF ANALYSIS VAN15002500.2

	Method	MA200	MA200	MA200	MA200	MA200	MA200	MA200	FA530	AR401
	Analyte	Rb	Hf	In	Re	Se	Te	Tl	Au	Ag
	Unit	ppm	ppm	ppm	ppm	ppm	ppm	ppm	gm/t	ppm
	MDL	0.1	0.1	0.05	0.005	1	0.5	0.5	0.9	1
20780	Drill Core	63.7	1.7	<0.05	<0.005	<1	<0.5	0.8		
20781	Drill Core	96.8	2.0	<0.05	<0.005	<1	<0.5	1.1		
20782	Drill Core	104.8	2.0	<0.05	<0.005	<1	<0.5	1.1		
20783	Drill Core	110.3	2.0	<0.05	<0.005	<1	<0.5	1.2		
20784	Drill Core	163.1	1.8	<0.05	<0.005	<1	<0.5	2.1		
20785	Drill Core	126.4	1.7	<0.05	<0.005	<1	<0.5	1.8		
20786	Drill Core	151.6	1.6	<0.05	<0.005	<1	<0.5	2.0		
20787	Drill Core	145.1	1.7	<0.05	<0.005	<1	<0.5	1.9		
20788	Drill Core	180.8	1.9	<0.05	0.016	<1	<0.5	3.0		
20789	Drill Core	175.6	1.6	<0.05	0.017	<1	<0.5	2.7		
20790	Drill Core	114.2	1.4	<0.05	0.019	<1	<0.5	1.8		
20791	Drill Core	95.2	0.8	<0.05	0.013	<1	<0.5	1.7		
20792	Drill Core	75.7	0.7	<0.05	<0.005	<1	0.6	1.3		
20793	Drill Core	64.0	0.9	<0.05	<0.005	2	<0.5	0.9		
20794	Drill Core	8.6	0.4	<0.05	<0.005	<1	0.8	<0.5		
20795	Rock Pulp	18.1	0.8	<0.05	<0.005	<1	<0.5	<0.5		
20796	Rock Pulp	32.0	1.0	6.67	<0.005	<1	<0.5	1.5		
20797	Rock Pulp	110.0	1.3	<0.05	<0.005	12	<0.5	4.9	14.5	
20798	Rock Pulp	17.9	1.0	<0.05	<0.005	<1	<0.5	<0.5		
20799	Drill Core	178.1	1.4	<0.05	<0.005	<1	<0.5	2.0		
20800	Drill Core	162.1	1.4	<0.05	<0.005	<1	<0.5	1.7		
20801	Drill Core	168.6	1.4	<0.05	<0.005	<1	<0.5	1.9		
20802	Drill Core	174.8	2.2	<0.05	0.009	<1	<0.5	2.2		
20803	Drill Core	161.0	1.3	<0.05	<0.005	1	<0.5	2.0		
20804	Drill Core	131.4	1.2	<0.05	<0.005	<1	<0.5	1.8		
20805	Drill Core	134.5	1.2	<0.05	<0.005	<1	<0.5	1.8		
20806	Drill Core	116.6	1.3	<0.05	<0.005	<1	<0.5	1.8		
20807	Drill Core	138.3	1.5	<0.05	<0.005	2	<0.5	1.9		
20808	Drill Core	139.6	1.3	<0.05	<0.005	3	<0.5	1.7		
20809	Drill Core	124.8	1.2	<0.05	0.012	<1	<0.5	1.5		

This report supersedes all previous preliminary and final reports with this file number dated prior to the date on this certificate. Signature indicates final approval; preliminary reports are unsigned and should be used for reference only.

BUREAU VERITAS
MINERAL LABORATORIES
Canada

www.bureauveritas.com/um

Bureau Veritas Commodities Canada Ltd.

9050 Shaughnessy St Vancouver BC V6P 6E5 CANADA
PHONE (604) 253-3158

Client: **PPM Phoenix Precious Metals Corp.**
4302 Dundas St.
Burnaby BC V5C 1B3 CANADA

Project: LAWYERS
Report Date: December 11, 2015

CERTIFICATE OF ANALYSIS VAN15002500.2

	Method	WGHT	FA430	MA200	MA200	MA200	MA200	MA200	MA200	MA200	MA200	MA200	MA200	MA200	MA200	MA200	MA200	MA200	MA200	MA200	MA200
	Analyte	Wgt	Au	Mo	Cu	Pb	Zn	Ag	Ni	Co	Mn	Fe	As	U	Th	Sr	Cd	Sb	Bi	V	Ca
	Unit	kg	ppm	ppm	ppm	ppm	ppm	ppm	ppm	ppm	ppm	%	ppm	ppm	ppm	ppm	ppm	ppm	ppm	ppm	%
	MDL	0.01	0.005	0.1	0.1	0.1	1	0.1	0.1	0.2	1	0.01	1	0.1	0.1	1	0.1	0.1	0.1	1	0.01
20810	Drill Core	3.48	3.652	16.2	102.0	129.5	265	185.6	2.1	8.0	1222	2.78	32	6.0	3.6	254	2.4	5.7	<0.1	97	1.09
20811	Drill Core	5.46	3.963	4.2	117.2	146.9	174	135.6	1.8	6.3	997	2.28	22	4.2	3.3	83	1.5	3.0	<0.1	63	1.23
20812	Drill Core	3.26	3.203	3.1	28.7	64.4	96	68.6	1.7	4.6	1030	1.92	35	7.0	2.6	75	0.3	2.9	<0.1	126	1.24
20813	Drill Core	3.51	1.551	4.0	34.6	62.8	102	56.7	1.6	5.2	1038	2.17	37	7.7	2.9	82	0.5	2.7	<0.1	138	0.91
20814	Drill Core	4.52	>10	20.9	225.5	339.1	252	>200	1.4	4.4	817	1.66	40	6.4	2.4	103	2.4	4.2	<0.1	176	1.47
20815	Drill Core	3.34	0.714	43.7	12.5	71.5	144	26.2	1.8	4.8	662	2.09	22	4.3	2.7	92	1.0	2.7	<0.1	119	0.73
20816	Drill Core	5.41	>10	48.9	36.6	133.6	181	>200	1.3	3.9	543	1.49	28	4.8	2.0	89	1.4	6.1	<0.1	94	1.29
20817	Drill Core	7.85	0.295	31.9	8.8	54.4	132	12.5	1.9	7.1	1343	2.77	29	13.3	3.9	122	0.9	2.0	<0.1	323	1.12
20818	Drill Core	8.51	0.733	19.3	11.1	56.0	149	18.6	2.0	6.8	1461	2.65	23	10.7	4.0	111	0.7	2.0	<0.1	271	1.20
20819	Rock Pulp	0.11	3.933	10.4	73.2	498.1	1574	52.4	36.5	10.7	608	4.23	27	1.0	2.5	263	16.6	76.4	1.1	104	1.77
20820	Drill Core	4.67	0.390	48.3	12.8	63.5	165	14.7	1.8	5.3	886	2.13	26	6.8	3.1	94	0.9	4.0	<0.1	128	0.71
20821	Drill Core	4.53	0.460	61.4	24.8	55.9	165	11.1	1.8	5.9	990	2.11	36	12.3	3.3	121	1.2	3.5	<0.1	112	0.76
20822	Drill Core	3.93	6.206	39.4	27.9	70.8	167	58.8	1.6	5.3	1051	1.96	24	18.1	3.2	133	1.1	3.3	<0.1	112	1.57
20823	Drill Core	8.45	1.592	3.3	30.7	51.0	192	23.2	2.6	7.1	1507	2.79	22	14.4	4.9	145	0.7	2.6	<0.1	124	1.41
20824	Drill Core	7.83	0.478	5.6	22.6	71.1	259	14.1	2.1	6.9	1233	2.46	12	5.6	4.1	116	2.0	3.0	<0.1	92	1.21
20825	Drill Core	8.68	0.282	8.3	12.6	39.0	164	7.1	2.0	7.0	1290	2.71	18	4.7	4.4	125	0.5	2.1	<0.1	88	1.00
20826	Drill Core	9.58	0.451	12.5	29.8	55.6	157	12.6	2.0	7.2	1486	2.80	20	4.1	4.0	137	0.6	1.9	<0.1	93	1.12
20827	Rock Pulp	0.08	0.012	2.7	24.7	5.1	56	0.3	29.2	14.3	739	3.45	5	0.6	1.6	281	0.1	0.8	<0.1	119	2.66
20828	Rock Pulp	0.07	>10	6.2	49.6	5.1	46	7.8	16.3	8.9	160	3.28	425	0.6	0.9	69	<0.1	47.1	<0.1	59	0.18
20829	Drill Core	3.96	1.122	0.4	68.0	1206.3	2036	>200	2.3	10.8	1135	3.62	16	3.0	4.2	158	31.2	1.3	<0.1	193	0.77
20830	Drill Core	6.81	0.024	4.2	19.9	48.6	130	6.5	2.0	8.1	1590	3.41	8	3.2	4.2	122	3.3	0.9	<0.1	112	0.49
20831	Drill Core	10.30	0.551	4.1	16.3	26.4	105	14.0	1.8	8.3	1229	3.07	14	4.3	5.1	145	0.4	1.6	<0.1	161	2.16
20832	Drill Core	8.76	0.910	1.5	9.7	13.8	68	21.0	1.4	4.1	899	1.48	10	3.0	3.1	106	<0.1	2.1	<0.1	89	4.76
20833	Drill Core	8.76	0.435	1.3	17.3	9.4	55	12.6	1.0	5.4	1133	1.49	13	4.2	3.1	130	0.2	2.1	<0.1	94	6.60
20834	Drill Core	4.27	0.588	10.6	22.5	27.2	64	11.4	1.7	6.3	1237	2.17	30	12.4	3.8	353	0.2	2.7	<0.1	108	4.16
20835	Drill Core	8.09	0.194	2.2	17.7	36.8	81	3.0	2.1	7.8	1269	2.78	30	18.9	4.6	147	<0.1	1.9	<0.1	149	1.04
20836	Drill Core	6.19	0.193	7.1	17.1	25.3	91	5.0	2.0	7.1	1250	2.55	19	11.7	4.6	176	<0.1	2.4	<0.1	148	1.15
20837	Drill Core	7.07	0.145	6.4	26.8	28.4	109	5.5	2.0	7.8	1558	2.84	23	11.2	4.9	180	<0.1	2.2	<0.1	141	1.44
20838	Drill Core	8.62	0.118	9.6	9.5	49.4	218	4.8	2.2	6.8	1189	2.64	14	20.9	4.3	154	2.0	1.9	<0.1	129	1.03
20839	Drill Core	8.30	0.261	11.1	7.3	79.3	161	11.0	2.0	7.6	1416	2.88	16	8.4	4.6	174	1.3	1.9	<0.1	107	1.54

This report supersedes all previous preliminary and final reports with this file number dated prior to the date on this certificate. Signature indicates final approval; preliminary reports are unsigned and should be used for reference only.

BUREAU VERITAS MINERAL LABORATORIES Canada

www.bureauveritas.com/um

Bureau Veritas Commodities Canada Ltd.

9050 Shaughnessy St Vancouver BC V6P 6E5 CANADA
PHONE (604) 253-3158

Client: **PPM Phoenix Precious Metals Corp.**
4302 Dundas St.
Burnaby BC V5C 1B3 CANADA

Project: LAWYERS
Report Date: December 11, 2015

CERTIFICATE OF ANALYSIS VAN15002500.2

	Method	MA200	MA200	MA200	MA200	MA200	MA200	MA200	MA200	MA200	MA200	MA200	MA200	MA200	MA200	MA200	MA200	MA200	MA200	MA200	MA200
	Analyte	P	La	Cr	Mg	Ba	Ti	Al	Na	K	W	Zr	Ce	Sn	Y	Nb	Ta	Be	Sc	Li	S
	Unit	%	ppm	ppm	%	ppm	%	%	%	%	ppm	ppm	ppm	ppm	ppm	ppm	ppm	ppm	ppm	ppm	%
	MDL	0.001	0.1	1	0.01	1	0.001	0.01	0.001	0.01	0.1	0.1	1	0.1	0.1	0.1	0.1	1	1	0.1	0.1
20810	Drill Core	0.054	10.6	6	0.43	474	0.200	4.63	0.062	4.34	5.5	53.8	21	0.8	12.1	3.3	0.3	<1	7	35.4	1.1
20811	Drill Core	0.042	9.9	6	0.71	246	0.184	4.56	0.056	3.78	0.8	45.0	19	0.5	9.9	3.0	0.2	<1	6	32.3	1.2
20812	Drill Core	0.032	8.0	5	0.64	675	0.138	3.58	0.060	4.03	0.8	32.9	16	0.6	7.6	2.3	0.2	<1	5	35.7	1.0
20813	Drill Core	0.037	9.3	7	0.61	337	0.162	4.14	0.070	4.74	0.8	39.0	17	0.4	8.5	2.8	0.2	<1	5	34.4	1.2
20814	Drill Core	0.031	7.7	6	0.48	446	0.122	3.43	0.055	3.81	0.8	30.2	14	0.4	6.6	2.0	0.1	<1	4	35.5	1.0
20815	Drill Core	0.036	7.4	7	0.28	129	0.142	3.89	0.074	4.84	0.9	34.7	14	1.0	7.2	2.6	0.2	<1	5	30.9	1.3
20816	Drill Core	0.023	5.8	6	0.33	491	0.097	2.77	0.048	3.18	0.6	24.4	11	0.5	5.2	1.8	0.1	<1	3	38.0	1.1
20817	Drill Core	0.054	10.5	7	0.87	142	0.217	5.63	0.134	6.06	0.8	58.2	22	0.6	11.9	4.0	0.3	<1	7	22.5	1.6
20818	Drill Core	0.051	11.3	6	0.95	166	0.219	5.59	0.463	5.66	1.0	61.4	22	0.4	12.3	4.0	0.3	<1	7	23.8	1.7
20819	Rock Pulp	0.059	10.8	46	0.93	553	0.297	5.68	1.977	1.12	5.0	42.0	22	212.8	14.5	4.0	0.2	<1	11	13.4	0.4
20820	Drill Core	0.039	7.8	7	0.59	150	0.165	4.06	0.188	5.08	0.7	43.6	16	1.2	8.2	3.0	0.2	<1	5	30.2	1.5
20821	Drill Core	0.044	8.6	6	0.57	185	0.182	4.46	0.089	5.68	0.7	48.8	18	1.3	9.6	3.2	0.3	<1	5	30.5	1.5
20822	Drill Core	0.039	8.8	6	0.62	209	0.163	4.15	0.077	5.05	0.8	44.0	17	0.4	8.1	3.0	0.2	<1	5	29.2	1.3
20823	Drill Core	0.061	12.5	5	0.98	186	0.257	6.47	0.109	6.86	1.2	69.5	25	0.5	13.3	4.5	0.3	<1	8	20.6	1.6
20824	Drill Core	0.050	11.4	5	0.85	186	0.215	5.39	0.194	6.13	0.7	57.1	22	0.3	11.2	3.6	0.3	<1	7	22.1	1.5
20825	Drill Core	0.052	11.2	5	0.94	135	0.234	5.81	0.134	7.09	0.9	64.0	23	0.4	12.4	4.0	0.3	<1	7	22.7	1.7
20826	Drill Core	0.060	11.2	4	0.97	99	0.247	6.29	0.128	7.61	0.9	67.3	24	0.5	12.9	4.3	0.3	<1	8	18.2	1.7
20827	Rock Pulp	0.060	8.4	60	1.31	457	0.374	6.52	2.473	0.90	13.2	26.0	18	0.7	14.2	3.7	0.2	1	15	13.9	<0.1
20828	Rock Pulp	0.051	6.9	37	0.20	72	0.328	3.49	0.083	3.69	10.2	54.2	16	2.5	8.6	6.2	0.4	<1	6	45.9	2.2
20829	Drill Core	0.087	11.6	4	1.07	101	0.349	7.21	1.768	5.65	1.3	63.5	26	0.9	15.2	4.8	0.3	<1	11	34.7	1.5
20830	Drill Core	0.062	7.7	5	0.86	74	0.274	6.35	0.747	6.21	0.9	69.7	18	1.4	13.6	4.5	0.3	<1	8	24.4	2.0
20831	Drill Core	0.061	12.9	5	1.31	193	0.257	6.76	0.583	6.24	0.8	67.6	25	0.7	13.7	4.8	0.3	1	8	40.7	1.4
20832	Drill Core	0.033	9.3	6	0.61	655	0.141	3.93	0.132	4.13	0.5	38.2	17	0.3	7.4	2.5	0.2	<1	4	41.8	0.8
20833	Drill Core	0.034	10.1	4	0.58	575	0.137	3.81	0.129	3.96	0.5	36.3	18	0.2	8.3	2.4	0.2	<1	4	30.6	0.8
20834	Drill Core	0.039	10.2	4	2.01	130	0.180	4.58	0.084	3.85	1.1	43.9	19	0.5	9.9	3.3	0.2	<1	6	32.6	1.3
20835	Drill Core	0.055	12.1	6	0.77	158	0.247	6.11	0.373	5.83	1.1	65.2	25	0.6	13.6	4.5	0.3	<1	7	20.3	1.5
20836	Drill Core	0.052	12.5	6	0.81	177	0.241	5.99	0.110	5.69	1.0	64.3	24	0.5	13.4	4.4	0.3	<1	7	21.3	1.4
20837	Drill Core	0.056	13.2	6	1.09	196	0.260	6.18	0.314	6.24	1.3	67.3	26	0.5	12.8	4.4	0.3	<1	8	19.2	1.5
20838	Drill Core	0.055	10.1	6	0.83	138	0.229	5.44	0.148	6.52	1.0	63.1	22	0.4	12.3	4.3	0.3	1	7	18.9	1.6
20839	Drill Core	0.052	11.7	6	1.09	140	0.238	6.00	0.169	5.86	0.8	67.5	24	0.4	11.9	4.5	0.3	1	8	16.9	1.8

This report supersedes all previous preliminary and final reports with this file number dated prior to the date on this certificate. Signature indicates final approval; preliminary reports are unsigned and should be used for reference only.

BUREAU VERITAS
MINERAL LABORATORIES
Canada

www.bureauveritas.com/um

Bureau Veritas Commodities Canada Ltd.

9050 Shaughnessy St Vancouver BC V6P 6E5 CANADA
PHONE (604) 253-3158

Client: **PPM Phoenix Precious Metals Corp.**
4302 Dundas St.
Burnaby BC V5C 1B3 CANADA

Project: LAWYERS
Report Date: December 11, 2015

CERTIFICATE OF ANALYSIS VAN15002500.2

	Method	MA200	MA200	MA200	MA200	MA200	MA200	MA200	FA530	AR401
	Analyte	Rb	Hf	In	Re	Se	Te	Tl	Au	Ag
	Unit	ppm	ppm	ppm	ppm	ppm	ppm	ppm	gm/t	ppm
	MDL	0.1	0.1	0.05	0.005	1	0.5	0.5	0.9	1
20810	Drill Core	136.5	1.5	<0.05	0.012	1	<0.5	1.8		
20811	Drill Core	108.0	1.3	<0.05	<0.005	<1	<0.5	1.3		
20812	Drill Core	110.9	1.0	<0.05	<0.005	1	<0.5	1.3		
20813	Drill Core	128.7	1.2	<0.05	<0.005	<1	<0.5	1.6		
20814	Drill Core	107.4	0.9	<0.05	0.005	3	<0.5	1.4	12.8	654
20815	Drill Core	131.5	1.1	<0.05	0.014	<1	<0.5	1.7		
20816	Drill Core	90.3	0.6	<0.05	0.007	2	<0.5	1.2	10.4	272
20817	Drill Core	164.2	1.6	<0.05	<0.005	<1	<0.5	2.3		
20818	Drill Core	161.2	1.9	<0.05	<0.005	<1	<0.5	1.9		
20819	Rock Pulp	33.0	1.2	7.46	<0.005	<1	<0.5	1.5		
20820	Drill Core	133.4	1.4	<0.05	0.010	1	<0.5	1.7		
20821	Drill Core	151.4	1.4	<0.05	0.013	<1	<0.5	2.2		
20822	Drill Core	133.8	1.2	<0.05	0.013	1	<0.5	1.9		
20823	Drill Core	180.5	2.0	<0.05	<0.005	<1	<0.5	3.0		
20824	Drill Core	173.1	1.8	<0.05	0.005	<1	<0.5	2.3		
20825	Drill Core	197.8	1.8	<0.05	<0.005	<1	<0.5	2.9		
20826	Drill Core	217.2	2.0	<0.05	<0.005	<1	<0.5	3.0		
20827	Rock Pulp	17.8	0.8	<0.05	<0.005	<1	<0.5	<0.5		
20828	Rock Pulp	109.3	1.4	<0.05	<0.005	14	<0.5	4.6	15.1	
20829	Drill Core	155.6	1.7	<0.05	<0.005	4	<0.5	1.6		332
20830	Drill Core	194.9	2.1	<0.05	<0.005	<1	<0.5	2.5		
20831	Drill Core	176.4	1.9	<0.05	<0.005	2	<0.5	1.9		
20832	Drill Core	116.3	1.1	<0.05	<0.005	<1	<0.5	1.3		
20833	Drill Core	110.4	1.1	<0.05	<0.005	<1	0.8	1.3		
20834	Drill Core	117.0	1.4	<0.05	0.008	<1	0.7	1.5		
20835	Drill Core	149.5	1.7	<0.05	<0.005	1	<0.5	2.3		
20836	Drill Core	154.6	1.9	<0.05	<0.005	<1	<0.5	2.4		
20837	Drill Core	163.5	2.1	<0.05	<0.005	<1	<0.5	2.3		
20838	Drill Core	169.5	1.8	<0.05	<0.005	<1	<0.5	2.4		
20839	Drill Core	146.4	1.8	<0.05	<0.005	<1	<0.5	2.4		

This report supersedes all previous preliminary and final reports with this file number dated prior to the date on this certificate. Signature indicates final approval; preliminary reports are unsigned and should be used for reference only.

BUREAU VERITAS
MINERAL LABORATORIES
Canada

www.bureauveritas.com/um

Bureau Veritas Commodities Canada Ltd.

9050 Shaughnessy St Vancouver BC V6P 6E5 CANADA
PHONE (604) 253-3158

Client: **PPM Phoenix Precious Metals Corp.**
4302 Dundas St.
Burnaby BC V5C 1B3 CANADA

Project: LAWYERS
Report Date: December 11, 2015

CERTIFICATE OF ANALYSIS VAN15002500.2

	Method	WGHT	FA430	MA200	MA200	MA200	MA200	MA200	MA200	MA200	MA200	MA200	MA200	MA200	MA200	MA200	MA200	MA200	MA200	MA200	MA200
	Analyte	Wgt	Au	Mo	Cu	Pb	Zn	Ag	Ni	Co	Mn	Fe	As	U	Th	Sr	Cd	Sb	Bi	V	Ca
	Unit	kg	ppm	ppm	ppm	ppm	ppm	ppm	ppm	ppm	ppm	%	ppm	ppm	ppm	ppm	ppm	ppm	ppm	ppm	%
	MDL	0.01	0.005	0.1	0.1	0.1	1	0.1	0.1	0.2	1	0.01	1	0.1	0.1	1	0.1	0.1	0.1	1	0.01
20840	Drill Core	8.42	0.070	3.6	21.4	36.9	126	4.0	2.2	8.3	1546	3.08	12	5.8	5.0	164	0.6	1.9	<0.1	124	0.89
20841	Drill Core	8.67	0.097	30.7	5.1	65.7	119	5.6	1.8	5.5	1111	2.14	15	4.6	3.7	206	0.7	2.3	<0.1	100	2.02
20842	Drill Core	5.52	0.305	24.1	9.0	25.1	72	3.7	2.2	7.6	1316	2.68	26	4.5	5.0	197	<0.1	1.9	<0.1	111	2.10
20843	Drill Core	5.62	0.250	34.5	6.4	26.0	67	3.7	1.8	6.8	1273	2.58	27	4.6	4.9	184	<0.1	2.0	<0.1	110	2.04
20844	Drill Core	5.43	0.105	1.2	21.9	12.1	87	2.1	1.9	8.0	1470	2.84	20	5.3	6.3	182	<0.1	2.1	<0.1	130	2.48
20845	Rock Pulp	0.08	<0.005	2.5	24.7	5.2	59	0.2	30.7	14.0	717	3.45	5	0.6	1.6	274	<0.1	0.8	<0.1	119	2.63
20846	Rock Pulp	0.07	1.443	111.2	1205.3	26.2	75	2.9	65.9	11.8	239	3.63	168	3.4	4.8	88	0.7	42.9	2.1	68	0.40
20847	Drill Core	2.01	0.016	2.8	16.1	8.5	74	1.5	2.2	11.0	729	4.10	8	3.9	4.8	189	<0.1	0.7	<0.1	144	0.82
20848	Drill Core	6.89	0.030	29.6	12.2	16.1	85	3.6	2.9	14.1	1781	4.94	23	5.2	5.1	163	0.2	1.1	<0.1	191	4.00
20849	Drill Core	8.74	0.906	14.1	35.2	12.1	91	20.2	2.3	10.0	1312	3.57	22	2.8	4.7	132	0.1	1.9	<0.1	216	1.43
20850	Drill Core	7.53	0.309	12.5	36.0	14.9	78	5.9	2.3	9.4	998	3.17	18	2.6	3.9	102	0.2	1.9	<0.1	119	0.77
20851	Drill Core	3.63	2.101	101.0	22.4	203.8	451	33.5	2.9	11.9	1250	4.66	22	2.7	3.8	306	9.5	3.2	<0.1	182	2.10
20852	Drill Core	5.27	0.082	5.1	35.7	15.7	93	3.8	2.2	9.9	1483	4.02	16	2.3	4.3	181	0.2	0.6	<0.1	198	0.95
20853	Drill Core	7.93	0.128	4.2	26.5	15.9	100	3.9	2.2	10.2	1200	3.94	13	2.7	4.4	178	0.3	0.6	<0.1	156	1.16
20854	Drill Core	9.50	0.459	10.6	27.8	29.7	93	8.8	2.6	11.0	1116	3.74	22	2.7	4.5	154	0.3	1.1	<0.1	137	1.10
20855	Drill Core	8.41	0.526	4.1	52.0	64.3	133	63.6	2.5	10.5	1269	3.82	31	2.6	4.3	186	0.7	1.5	<0.1	141	1.11
20856	Drill Core	2.24	1.383	61.4	119.9	135.6	152	133.8	2.5	10.8	809	3.64	33	2.9	3.6	177	1.7	5.0	<0.1	101	0.99
20857	Drill Core	3.89	6.474	145.7	70.4	946.9	1189	>200	2.7	9.7	381	3.59	30	2.3	3.0	143	10.9	6.7	<0.1	58	1.13
20858	Drill Core	4.92	7.522	76.3	201.9	767.8	908	>200	2.8	10.7	912	4.05	28	2.6	4.0	151	7.9	5.4	<0.1	91	1.43
20859	Drill Core	7.20	4.806	9.7	69.5	297.2	532	>200	2.8	12.9	1648	4.51	23	2.8	4.6	150	3.3	1.2	<0.1	147	1.23
20860	Drill Core	2.16	1.619	70.3	149.1	149.9	192	125.5	3.1	11.5	751	3.45	41	3.1	3.6	162	2.2	5.6	<0.1	88	1.12
20861	Drill Core	3.90	>10	91.0	291.9	2095.9	2601	>200	3.0	13.8	1452	5.45	79	3.0	4.5	171	20.5	8.2	<0.1	124	1.11
20862	Drill Core	8.16	0.035	3.0	7.7	21.3	95	2.4	2.6	9.4	1526	3.82	15	4.1	5.7	166	0.2	1.3	<0.1	84	0.82
20863	Drill Core	9.83	0.069	26.3	10.6	35.6	85	4.1	2.4	9.6	2965	3.83	20	4.1	5.0	166	0.3	1.9	<0.1	96	1.00
20864	Drill Core	7.29	0.075	18.1	25.6	33.6	110	3.7	2.7	10.0	2867	3.88	14	7.0	4.5	175	0.6	3.0	<0.1	115	0.67
20865	Drill Core	8.49	0.032	2.2	14.0	10.3	94	1.8	2.3	8.8	1127	3.39	19	3.7	5.7	155	<0.1	1.5	<0.1	96	1.58
20866	Drill Core	4.02	0.025	7.0	10.4	11.5	91	2.4	2.3	7.9	1148	3.38	23	3.9	5.0	165	<0.1	1.4	<0.1	93	1.40
20867	Rock Pulp	0.07	4.588	17.3	59.0	4.4	41	6.0	359.6	13.1	243	3.90	428	0.5	0.8	56	<0.1	91.6	<0.1	49	0.14
20868	Rock Pulp	0.08	0.005	2.5	26.2	5.5	57	0.2	31.1	12.6	694	3.45	4	0.7	1.8	295	0.1	0.7	<0.1	118	2.70
20869	Drill Core	3.70	0.060	14.5	10.7	13.6	101	3.1	2.3	8.6	1198	3.57	19	3.2	5.1	236	0.5	2.1	<0.1	81	1.83

This report supersedes all previous preliminary and final reports with this file number dated prior to the date on this certificate. Signature indicates final approval; preliminary reports are unsigned and should be used for reference only.

BUREAU VERITAS MINERAL LABORATORIES Canada

www.bureauveritas.com/um

Bureau Veritas Commodities Canada Ltd.

9050 Shaughnessy St Vancouver BC V6P 6E5 CANADA
PHONE (604) 253-3158

Client: **PPM Phoenix Precious Metals Corp.**
4302 Dundas St.
Burnaby BC V5C 1B3 CANADA

Project: LAWYERS
Report Date: December 11, 2015

CERTIFICATE OF ANALYSIS VAN15002500.2

	Method	MA200	MA200	MA200	MA200	MA200	MA200	MA200	MA200	MA200	MA200	MA200	MA200	MA200	MA200	MA200	MA200	MA200	MA200	MA200	MA200
	Analyte	P	La	Cr	Mg	Ba	Ti	Al	Na	K	W	Zr	Ce	Sn	Y	Nb	Ta	Be	Sc	Li	S
	Unit	%	ppm	ppm	%	ppm	%	%	%	%	ppm	ppm	ppm	ppm	ppm	ppm	ppm	ppm	ppm	ppm	%
	MDL	0.001	0.1	1	0.01	1	0.001	0.01	0.001	0.01	0.1	0.1	1	0.1	0.1	0.1	0.1	1	1	0.1	0.1
20840	Drill Core	0.060	13.2	6	0.98	155	0.280	6.82	0.356	7.30	1.2	71.0	27	0.5	13.3	4.9	0.3	1	9	13.0	1.5
20841	Drill Core	0.040	10.1	3	0.99	210	0.176	4.66	0.073	4.91	0.6	47.0	19	0.4	9.8	3.1	0.2	<1	6	28.6	1.4
20842	Drill Core	0.049	13.0	6	0.68	215	0.231	6.17	0.108	5.63	1.1	58.0	25	0.7	12.3	4.6	0.3	<1	7	22.8	1.5
20843	Drill Core	0.053	11.6	5	0.68	176	0.229	5.89	0.107	6.99	0.9	54.9	24	0.7	12.2	4.3	0.3	<1	7	21.5	1.5
20844	Drill Core	0.059	14.6	6	1.15	538	0.262	7.02	0.478	5.79	1.3	67.6	28	0.6	13.3	5.1	0.4	<1	8	31.0	0.9
20845	Rock Pulp	0.057	7.8	59	1.27	459	0.374	6.22	2.449	0.86	14.1	26.9	16	0.6	13.8	3.9	0.2	<1	14	14.5	<0.1
20846	Rock Pulp	0.042	20.1	127	0.41	87	0.245	4.93	0.385	4.38	15.1	42.6	38	3.2	10.6	5.2	0.3	2	8	29.0	1.6
20847	Drill Core	0.099	10.4	2	1.08	202	0.375	7.67	1.275	5.90	1.0	70.7	25	0.7	16.2	5.5	0.4	1	12	11.4	1.4
20848	Drill Core	0.093	14.4	2	2.87	247	0.354	7.63	0.665	6.22	0.8	66.8	31	0.7	21.2	5.0	0.3	<1	12	24.6	2.4
20849	Drill Core	0.090	13.2	2	1.15	181	0.320	6.90	1.350	6.49	0.9	62.7	27	0.7	16.4	4.8	0.4	1	10	28.7	1.6
20850	Drill Core	0.073	13.2	3	0.94	169	0.277	5.75	1.150	5.50	0.8	51.5	27	0.7	13.8	4.0	0.3	<1	9	24.6	1.6
20851	Drill Core	0.081	8.8	2	1.62	85	0.352	7.92	0.140	9.03	1.1	69.6	22	0.8	19.7	5.5	0.4	<1	12	7.0	3.1
20852	Drill Core	0.096	13.7	2	1.28	169	0.364	7.39	1.678	6.03	1.1	67.5	30	0.9	17.0	5.1	0.4	<1	12	16.6	1.5
20853	Drill Core	0.085	12.5	2	1.05	75	0.358	7.22	1.924	6.04	1.4	66.1	28	0.8	15.4	5.0	0.3	<1	11	12.6	2.1
20854	Drill Core	0.074	12.2	3	1.06	103	0.326	7.04	1.870	5.55	1.3	61.1	25	0.7	14.8	4.9	0.3	<1	10	18.9	1.8
20855	Drill Core	0.091	13.6	2	1.16	149	0.346	7.44	1.857	4.86	1.4	66.1	28	0.8	17.1	5.1	0.4	<1	11	21.7	1.7
20856	Drill Core	0.088	8.8	3	0.70	78	0.318	7.38	1.230	6.33	1.4	60.7	22	0.7	14.9	4.8	0.3	<1	10	10.0	2.6
20857	Drill Core	0.066	7.7	3	0.53	48	0.247	6.46	0.557	7.27	0.9	46.3	19	0.5	11.9	3.6	0.2	<1	8	11.4	3.6
20858	Drill Core	0.089	9.4	3	0.85	50	0.308	7.33	0.900	6.94	1.4	61.1	23	0.6	15.5	4.8	0.3	<1	10	10.2	3.3
20859	Drill Core	0.088	8.3	3	1.07	110	0.387	8.55	2.439	7.32	1.8	74.7	21	0.9	18.4	5.8	0.4	<1	13	5.5	2.4
20860	Drill Core	0.081	8.7	3	0.62	73	0.299	7.52	1.080	6.07	1.3	57.4	21	0.7	14.7	4.5	0.3	<1	9	10.3	2.6
20861	Drill Core	0.109	8.1	3	0.87	48	0.382	8.61	1.945	5.25	1.8	74.5	22	0.8	19.2	5.9	0.4	<1	13	16.3	3.9
20862	Drill Core	0.076	12.5	3	1.03	82	0.294	7.17	1.311	5.55	0.9	77.5	29	0.9	15.2	5.4	0.4	<1	9	29.0	2.4
20863	Drill Core	0.080	10.7	3	0.94	75	0.288	7.17	0.852	4.92	0.8	77.9	26	1.0	16.6	5.5	0.4	1	9	26.0	2.8
20864	Drill Core	0.072	8.7	3	1.09	69	0.282	6.98	0.600	6.01	0.8	80.1	21	0.9	15.2	5.5	0.4	<1	8	29.2	2.9
20865	Drill Core	0.067	13.5	3	1.17	168	0.269	6.95	0.815	5.90	1.1	72.4	27	0.7	13.8	5.0	0.4	2	9	21.2	1.6
20866	Drill Core	0.075	4.8	3	1.11	80	0.260	6.57	0.434	6.00	1.1	71.4	14	0.7	12.5	4.8	0.4	1	8	20.2	2.2
20867	Rock Pulp	0.038	7.1	377	0.14	81	0.238	2.90	0.055	3.15	9.8	41.2	16	2.8	8.0	5.3	0.3	<1	5	56.8	2.0
20868	Rock Pulp	0.065	9.5	48	1.32	518	0.366	6.52	2.493	0.84	15.1	27.0	21	0.8	15.2	4.2	0.3	<1	14	14.5	<0.1
20869	Drill Core	0.062	5.9	3	1.21	83	0.260	6.71	0.102	6.06	0.9	70.4	17	0.6	15.5	5.0	0.4	<1	8	20.9	2.7

This report supersedes all previous preliminary and final reports with this file number dated prior to the date on this certificate. Signature indicates final approval; preliminary reports are unsigned and should be used for reference only.

BUREAU VERITAS
MINERAL LABORATORIES
Canada

www.bureauveritas.com/um

Bureau Veritas Commodities Canada Ltd.

9050 Shaughnessy St Vancouver BC V6P 6E5 CANADA
PHONE (604) 253-3158

Client: **PPM Phoenix Precious Metals Corp.**
4302 Dundas St.
Burnaby BC V5C 1B3 CANADA

Project: LAWYERS
Report Date: December 11, 2015

CERTIFICATE OF ANALYSIS VAN15002500.2

	Method	MA200	MA200	MA200	MA200	MA200	MA200	MA200	FA530	AR401
	Analyte	Rb	Hf	In	Re	Se	Te	Tl	Au	Ag
	Unit	ppm	ppm	ppm	ppm	ppm	ppm	ppm	gm/t	ppm
	MDL	0.1	0.1	0.05	0.005	1	0.5	0.5	0.9	1
20840	Drill Core	198.8	2.3	<0.05	<0.005	<1	<0.5	2.4		
20841	Drill Core	134.7	1.3	<0.05	0.006	<1	<0.5	1.8		
20842	Drill Core	141.5	1.7	<0.05	0.008	1	<0.5	2.8		
20843	Drill Core	188.6	1.9	<0.05	0.010	<1	<0.5	2.8		
20844	Drill Core	136.7	2.1	<0.05	<0.005	<1	<0.5	2.7		
20845	Rock Pulp	15.7	0.8	0.06	<0.005	<1	<0.5	<0.5		
20846	Rock Pulp	133.7	1.0	0.06	0.018	10	<0.5	5.2		
20847	Drill Core	177.5	2.3	0.07	<0.005	<1	<0.5	1.7		
20848	Drill Core	205.5	2.3	0.08	0.036	<1	<0.5	2.0		
20849	Drill Core	190.6	2.0	<0.05	<0.005	<1	<0.5	2.0		
20850	Drill Core	161.5	1.7	<0.05	<0.005	<1	<0.5	1.7		
20851	Drill Core	267.5	2.3	<0.05	0.047	<1	<0.5	3.3		
20852	Drill Core	174.7	2.2	<0.05	<0.005	<1	<0.5	1.5		
20853	Drill Core	177.7	2.1	<0.05	<0.005	<1	<0.5	1.7		
20854	Drill Core	158.4	2.1	<0.05	0.008	<1	<0.5	1.5		
20855	Drill Core	152.8	2.2	<0.05	<0.005	<1	<0.5	1.6		
20856	Drill Core	180.8	2.2	<0.05	0.027	<1	<0.5	2.4		
20857	Drill Core	218.0	1.5	<0.05	0.065	1	<0.5	2.9		535
20858	Drill Core	200.8	2.1	<0.05	0.033	1	<0.5	2.4		401
20859	Drill Core	194.5	2.4	<0.05	<0.005	1	<0.5	1.8		229
20860	Drill Core	160.0	1.9	<0.05	0.032	<1	<0.5	2.8		
20861	Drill Core	139.3	2.3	<0.05	0.043	4	<0.5	2.2	15.7	346
20862	Drill Core	176.0	2.6	0.05	<0.005	<1	<0.5	2.0		
20863	Drill Core	149.9	2.5	<0.05	0.012	<1	<0.5	2.5		
20864	Drill Core	192.5	2.4	<0.05	0.007	<1	<0.5	2.9		
20865	Drill Core	171.3	2.2	<0.05	<0.005	<1	<0.5	1.7		
20866	Drill Core	180.0	2.3	<0.05	0.007	<1	<0.5	1.5		
20867	Rock Pulp	103.0	1.2	<0.05	<0.005	23	<0.5	11.0		
20868	Rock Pulp	21.9	1.1	0.06	<0.005	<1	<0.5	<0.5		
20869	Drill Core	200.3	2.1	<0.05	0.009	<1	<0.5	1.9		

This report supersedes all previous preliminary and final reports with this file number dated prior to the date on this certificate. Signature indicates final approval; preliminary reports are unsigned and should be used for reference only.

BUREAU VERITAS
MINERAL LABORATORIES
Canada

www.bureauveritas.com/um

Bureau Veritas Commodities Canada Ltd.

9050 Shaughnessy St Vancouver BC V6P 6E5 CANADA
PHONE (604) 253-3158

Client: **PPM Phoenix Precious Metals Corp.**
4302 Dundas St.
Burnaby BC V5C 1B3 CANADA

Project: LAWYERS
Report Date: December 11, 2015

CERTIFICATE OF ANALYSIS VAN15002500.2

	Method	WGHT	FA430	MA200	MA200	MA200	MA200	MA200	MA200	MA200	MA200	MA200	MA200	MA200	MA200	MA200	MA200	MA200	MA200	MA200	MA200
	Analyte	Wgt	Au	Mo	Cu	Pb	Zn	Ag	Ni	Co	Mn	Fe	As	U	Th	Sr	Cd	Sb	Bi	V	Ca
	Unit	kg	ppm	ppm	ppm	ppm	ppm	ppm	ppm	ppm	ppm	%	ppm	ppm	ppm	ppm	ppm	ppm	ppm	ppm	%
	MDL	0.01	0.005	0.1	0.1	0.1	1	0.1	0.1	0.2	1	0.01	1	0.1	0.1	1	0.1	0.1	0.1	1	0.01
20870	Drill Core	4.53	1.559	31.9	19.4	24.3	97	74.9	2.8	10.3	1630	3.81	27	4.0	6.1	228	0.2	1.9	<0.1	93	1.77
20871	Drill Core	4.38	>10	13.7	76.1	94.7	134	>200	2.6	8.5	1277	3.06	55	4.8	5.4	155	1.5	12.8	<0.1	87	1.93
20872	Drill Core	3.93	2.263	10.7	39.2	50.2	89	92.6	2.2	8.0	1072	3.39	49	5.2	4.9	214	0.5	4.1	<0.1	83	2.66
20873	Drill Core	4.36	1.143	9.8	14.7	31.1	65	36.0	1.5	5.7	702	2.30	28	3.8	3.7	329	0.3	2.7	<0.1	58	2.52
20874	Drill Core	4.14	0.492	6.7	10.3	36.0	68	13.7	1.4	4.5	634	1.70	30	3.1	2.9	182	0.4	4.3	<0.1	69	1.77
20875	Drill Core	4.22	0.514	1.5	18.8	33.2	84	14.0	1.8	4.4	824	1.43	9	2.7	2.7	129	0.1	3.9	0.5	95	2.32
20876	Drill Core	4.03	0.649	9.3	30.1	34.5	80	19.1	1.4	6.0	808	1.96	32	6.8	3.9	398	0.6	2.9	<0.1	157	1.94
20877	Drill Core	4.27	0.239	2.7	81.1	22.6	79	5.1	2.0	8.0	1362	2.80	27	6.1	5.1	178	0.2	1.5	<0.1	120	3.19
20878	Drill Core	4.44	0.073	1.5	27.0	21.6	89	3.3	2.0	8.2	1374	2.87	26	6.8	5.3	192	0.1	2.0	<0.1	148	2.47
20879	Drill Core	8.61	0.141	1.2	27.3	22.8	105	3.2	2.1	7.2	1467	2.67	24	4.8	5.2	173	<0.1	2.1	<0.1	203	1.71
20880	Rock Pulp	0.08	0.006	2.6	30.0	6.0	64	0.3	33.5	14.3	786	3.51	5	0.6	1.8	273	<0.1	0.8	<0.1	120	2.68
20881	Rock Pulp	0.07	>10	10.5	51.1	8.4	59	20.5	15.2	7.4	170	3.35	409	0.7	1.1	60	<0.1	57.5	<0.1	52	0.12
20882	Drill Core	7.20	0.376	92.5	38.5	123.8	245	25.7	2.3	11.3	722	3.84	41	3.2	4.8	300	2.6	3.6	0.2	156	1.39
20883	Drill Core	5.80	0.973	42.3	17.8	55.5	99	3.3	1.8	6.9	656	4.01	9	6.1	4.7	97	0.5	1.6	0.1	144	0.75
20884	Drill Core	9.06	0.513	8.3	19.9	37.1	68	2.3	1.6	6.2	880	4.88	7	3.5	6.1	46	0.3	0.7	0.2	177	0.84
20885	Drill Core	8.37	1.524	1.7	35.2	357.5	1778	7.2	1.9	6.4	1105	3.39	10	5.5	5.5	111	27.2	0.7	0.3	158	0.71
20886	Drill Core	4.77	4.688	27.5	35.2	548.2	892	27.9	2.5	8.9	862	3.68	14	3.1	4.0	106	7.7	1.2	0.1	106	0.80
20887	Drill Core	5.30	0.532	3.2	179.6	315.9	581	87.9	2.9	10.8	1902	3.69	6	3.7	5.7	166	5.7	2.3	<0.1	118	1.07
20888	Drill Core	6.61	0.068	2.0	31.1	36.9	119	3.2	2.3	9.6	3740	3.59	7	3.0	5.1	146	0.3	1.0	<0.1	87	2.11
20889	Drill Core	4.24	0.098	201.8	9.0	53.1	105	8.5	3.0	11.9	848	4.65	24	4.2	5.2	75	0.7	3.8	<0.1	128	0.67
20890	Drill Core	9.15	0.094	9.9	13.7	21.0	89	2.7	2.5	9.4	1778	3.86	5	3.5	4.1	180	0.3	0.8	<0.1	99	0.49
20891	Drill Core	7.30	1.644	1.6	80.3	68.4	140	2.8	2.3	8.4	1733	3.56	6	3.1	5.3	197	0.5	1.0	<0.1	101	0.80
20892	Drill Core	5.77	6.622	3.7	52.2	176.9	393	6.0	2.4	8.3	1419	3.25	10	3.2	4.9	149	2.7	0.8	<0.1	106	0.57
20893	Drill Core	6.31	0.731	17.5	32.5	178.3	196	12.4	2.5	9.2	1253	3.47	15	3.5	4.7	140	1.9	1.4	<0.1	109	0.67
20894	Drill Core	5.34	1.715	2.1	43.4	167.6	149	76.2	2.4	9.1	1620	3.45	15	3.4	5.3	156	1.2	1.0	<0.1	94	1.39
20895	Drill Core	6.92	0.150	29.1	9.4	63.5	58	7.7	2.1	6.8	566	2.76	13	2.9	3.5	129	0.4	1.7	<0.1	64	0.66

This report supersedes all previous preliminary and final reports with this file number dated prior to the date on this certificate. Signature indicates final approval; preliminary reports are unsigned and should be used for reference only.

BUREAU VERITAS
MINERAL LABORATORIES
Canada

www.bureauveritas.com/um

Bureau Veritas Commodities Canada Ltd.

9050 Shaughnessy St Vancouver BC V6P 6E5 CANADA
PHONE (604) 253-3158

Client: **PPM Phoenix Precious Metals Corp.**
4302 Dundas St.
Burnaby BC V5C 1B3 CANADA

Project: LAWYERS
Report Date: December 11, 2015

CERTIFICATE OF ANALYSIS VAN15002500.2

	Method	MA200	MA200	MA200	MA200	MA200	MA200	MA200	MA200	MA200	MA200	MA200	MA200	MA200	MA200	MA200	MA200	MA200	MA200	MA200	MA200
	Analyte	P	La	Cr	Mg	Ba	Ti	Al	Na	K	W	Zr	Ce	Sn	Y	Nb	Ta	Be	Sc	Li	S
	Unit	%	ppm	ppm	%	ppm	%	%	%	%	ppm	ppm	ppm	ppm	ppm	ppm	ppm	ppm	ppm	ppm	%
	MDL	0.001	0.1	1	0.01	1	0.001	0.01	0.001	0.01	0.1	0.1	1	0.1	0.1	0.1	0.1	1	1	0.1	0.1
20870	Drill Core	0.073	17.0	3	1.34	102	0.313	8.28	0.169	6.18	1.0	79.2	35	0.6	16.2	5.6	0.4	1	10	9.2	2.6
20871	Drill Core	0.063	14.0	3	1.13	100	0.248	6.38	0.168	5.87	0.9	66.3	30	0.6	13.1	4.4	0.3	<1	8	18.2	2.1
20872	Drill Core	0.070	14.0	4	1.16	175	0.250	6.75	0.136	6.11	1.0	65.1	28	0.5	12.8	4.6	0.3	<1	8	18.5	2.8
20873	Drill Core	0.047	11.0	3	0.93	77	0.186	4.84	0.077	4.55	0.9	49.6	22	0.4	10.3	3.4	0.3	<1	6	27.1	1.9
20874	Drill Core	0.031	9.8	4	0.63	525	0.130	3.36	0.044	2.73	0.7	32.2	17	0.4	7.1	2.3	0.2	<1	4	48.5	1.1
20875	Drill Core	0.032	7.0	3	0.79	477	0.121	2.95	0.039	2.27	0.6	26.9	13	0.3	6.6	1.9	0.1	<1	4	50.4	0.5
20876	Drill Core	0.050	10.9	3	0.91	683	0.172	4.18	0.055	2.97	1.6	46.7	20	0.5	8.8	2.9	0.2	1	6	51.2	0.8
20877	Drill Core	0.064	12.7	3	0.61	195	0.248	6.35	0.145	6.89	1.2	69.3	27	0.6	14.5	4.7	0.4	1	8	18.6	1.4
20878	Drill Core	0.060	12.1	4	0.83	208	0.253	6.45	0.138	5.35	0.9	70.5	25	0.7	14.3	4.8	0.4	<1	8	20.0	1.5
20879	Drill Core	0.056	12.5	3	0.76	607	0.246	6.23	0.195	4.94	1.1	67.3	26	0.5	13.2	4.4	0.4	<1	8	23.5	1.0
20880	Rock Pulp	0.060	8.7	56	1.34	508	0.390	6.49	2.532	0.85	15.6	27.1	18	0.9	14.8	4.1	0.3	1	15	16.3	<0.1
20881	Rock Pulp	0.046	6.9	48	0.20	76	0.295	3.13	0.060	3.52	10.7	53.2	15	2.9	8.7	5.7	0.4	<1	5	56.6	2.2
20882	Drill Core	0.080	11.3	3	0.90	45	0.379	7.20	0.088	3.89	1.9	63.9	26	1.1	17.3	4.9	0.4	2	11	16.9	3.2
20883	Drill Core	0.069	8.8	4	0.72	43	0.388	5.60	0.320	4.06	1.1	78.1	21	4.8	11.5	5.6	0.4	<1	7	22.1	3.4
20884	Drill Core	0.057	14.0	4	1.10	39	0.348	6.33	0.331	3.72	0.9	72.3	30	4.5	8.2	5.4	0.4	1	5	24.9	2.8
20885	Drill Core	0.062	12.5	3	1.15	306	0.343	6.50	1.051	3.47	0.9	69.2	25	3.9	9.1	5.0	0.4	1	6	26.6	0.8
20886	Drill Core	0.069	8.3	4	1.00	50	0.305	6.81	1.210	3.83	1.2	61.5	20	0.8	14.5	4.6	0.3	<1	8	21.0	2.8
20887	Drill Core	0.090	12.4	3	1.29	201	0.360	9.52	0.390	4.75	1.7	97.2	29	1.9	18.8	6.9	0.5	1	12	25.6	1.2
20888	Drill Core	0.075	16.1	3	1.07	106	0.305	7.01	1.176	4.88	0.7	69.9	33	1.2	18.4	4.9	0.3	1	9	22.8	1.6
20889	Drill Core	0.092	8.5	4	0.66	30	0.404	7.83	0.103	4.15	0.6	95.3	23	1.0	16.7	6.8	0.5	1	10	8.6	4.8
20890	Drill Core	0.068	10.8	3	0.87	58	0.302	6.53	0.507	5.82	0.8	78.5	25	0.7	13.0	5.6	0.4	1	8	19.3	2.9
20891	Drill Core	0.076	13.8	3	1.06	69	0.286	6.93	1.379	5.51	0.9	78.4	29	0.6	16.1	5.6	0.4	1	8	22.1	1.5
20892	Drill Core	0.062	11.8	4	1.05	70	0.285	6.43	1.204	5.51	1.0	75.5	25	0.7	13.1	5.3	0.4	<1	8	21.3	1.9
20893	Drill Core	0.067	9.0	4	1.00	70	0.303	6.62	1.083	4.82	0.9	75.3	22	0.6	13.2	5.3	0.4	<1	8	20.6	2.4
20894	Drill Core	0.070	12.5	3	1.10	62	0.312	7.08	1.437	4.03	0.9	76.8	28	0.6	16.5	5.3	0.4	1	9	18.1	2.0
20895	Drill Core	0.050	8.3	4	0.46	53	0.230	5.52	0.687	4.06	0.6	56.5	19	0.6	11.5	3.9	0.3	<1	6	18.6	2.3

This report supersedes all previous preliminary and final reports with this file number dated prior to the date on this certificate. Signature indicates final approval; preliminary reports are unsigned and should be used for reference only.

BUREAU VERITAS
MINERAL LABORATORIES
Canada

www.bureauveritas.com/um

Bureau Veritas Commodities Canada Ltd.

9050 Shaughnessy St Vancouver BC V6P 6E5 CANADA
PHONE (604) 253-3158

Client: **PPM Phoenix Precious Metals Corp.**
4302 Dundas St.
Burnaby BC V5C 1B3 CANADA

Project: LAWYERS
Report Date: December 11, 2015

CERTIFICATE OF ANALYSIS VAN15002500.2

	Method	MA200	MA200	MA200	MA200	MA200	MA200	MA200	FA530	AR401
	Analyte	Rb	Hf	In	Re	Se	Te	Tl	Au	Ag
	Unit	ppm	ppm	ppm	ppm	ppm	ppm	ppm	gm/t	ppm
	MDL	0.1	0.1	0.05	0.005	1	0.5	0.5	0.9	1
20870	Drill Core	172.3	2.5	<0.05	0.009	<1	<0.5	3.5		
20871	Drill Core	167.5	2.1	<0.05	0.007	2	<0.5	2.2	19.4	799
20872	Drill Core	186.0	2.0	<0.05	<0.005	1	<0.5	2.2		
20873	Drill Core	144.0	1.5	<0.05	0.005	<1	<0.5	1.5		
20874	Drill Core	86.5	0.9	<0.05	0.007	<1	<0.5	1.1		
20875	Drill Core	84.7	0.7	<0.05	<0.005	<1	1.6	1.0		
20876	Drill Core	115.9	1.5	<0.05	0.009	<1	0.6	1.1		
20877	Drill Core	211.7	2.2	<0.05	<0.005	<1	<0.5	2.5		
20878	Drill Core	143.6	2.2	<0.05	<0.005	<1	<0.5	2.6		
20879	Drill Core	127.1	2.0	<0.05	<0.005	<1	<0.5	2.5		
20880	Rock Pulp	19.0	1.0	0.07	<0.005	<1	<0.5	<0.5		
20881	Rock Pulp	115.1	1.4	<0.05	<0.005	16	<0.5	5.3	35.8	
20882	Drill Core	164.9	2.0	0.08	0.021	<1	<0.5	2.4		
20883	Drill Core	145.2	2.3	<0.05	0.020	<1	<0.5	1.7		
20884	Drill Core	155.7	2.2	<0.05	0.008	<1	<0.5	1.1		
20885	Drill Core	139.2	2.1	<0.05	<0.005	<1	<0.5	1.0		
20886	Drill Core	131.9	1.7	<0.05	0.009	<1	<0.5	2.3		
20887	Drill Core	146.1	2.7	0.10	<0.005	<1	<0.5	3.0		
20888	Drill Core	130.4	2.1	<0.05	<0.005	<1	<0.5	1.6		
20889	Drill Core	147.9	2.8	<0.05	0.056	<1	<0.5	2.4		
20890	Drill Core	186.5	2.2	0.06	<0.005	<1	<0.5	2.2		
20891	Drill Core	166.1	2.5	<0.05	<0.005	<1	<0.5	1.5		
20892	Drill Core	152.4	2.0	<0.05	0.005	<1	<0.5	1.8		
20893	Drill Core	156.2	2.1	<0.05	0.006	<1	<0.5	2.0		
20894	Drill Core	133.6	2.3	<0.05	<0.005	<1	<0.5	1.7		
20895	Drill Core	132.4	1.7	<0.05	0.013	<1	<0.5	2.0		

This report supersedes all previous preliminary and final reports with this file number dated prior to the date on this certificate. Signature indicates final approval; preliminary reports are unsigned and should be used for reference only.

BUREAU VERITAS
MINERAL LABORATORIES
Canada

www.bureauveritas.com/um

Bureau Veritas Commodities Canada Ltd.
9050 Shaughnessy St Vancouver BC V6P 6E5 CANADA
PHONE (604) 253-3158

Client: **PPM Phoenix Precious Metals Corp.**
4302 Dundas St.
Burnaby BC V5C 1B3 CANADA

Project: LAWYERS
Report Date: December 11, 2015

QUALITY CONTROL REPORT VAN15002500.2

	Method	WGHT	FA430	MA200	MA200	MA200	MA200	MA200	MA200	MA200	MA200	MA200	MA200	MA200	MA200	MA200	MA200	MA200	MA200	MA200	MA200
	Analyte	Wgt	Au	Mo	Cu	Pb	Zn	Ag	Ni	Co	Mn	Fe	As	U	Th	Sr	Cd	Sb	Bi	V	Ca
	Unit	kg	ppm	ppm	ppm	ppm	ppm	ppm	ppm	ppm	ppm	%	ppm	ppm	ppm	ppm	ppm	ppm	ppm	ppm	%
	MDL	0.01	0.005	0.1	0.1	0.1	1	0.1	0.1	0.2	1	0.01	1	0.1	0.1	1	0.1	0.1	0.1	1	0.01
Pulp Duplicates																					
20778	Drill Core	2.35	2.119	28.1	71.0	124.8	289	72.3	3.3	6.1	869	1.97	25	5.3	2.4	421	4.1	4.3	0.1	172	1.45
REP 20778	QC			27.8	71.7	132.5	306	75.4	3.1	6.1	886	2.03	26	5.2	2.6	434	3.3	4.3	<0.1	176	1.47
20781	Drill Core	2.29	0.060	15.7	9.6	12.3	109	5.3	6.0	12.4	2530	3.99	23	2.5	4.9	229	0.8	0.6	<0.1	144	3.09
REP 20781	QC		0.059																		
20813	Drill Core	3.51	1.551	4.0	34.6	62.8	102	56.7	1.6	5.2	1038	2.17	37	7.7	2.9	82	0.5	2.7	<0.1	138	0.91
REP 20813	QC			3.5	32.0	62.4	97	57.8	1.3	5.5	1044	2.13	40	7.6	3.0	80	0.4	3.0	<0.1	139	0.89
20814	Drill Core	4.52	>10	20.9	225.5	339.1	252	>200	1.4	4.4	817	1.66	40	6.4	2.4	103	2.4	4.2	<0.1	176	1.47
REP 20814	QC																				
20816	Drill Core	5.41	>10	48.9	36.6	133.6	181	>200	1.3	3.9	543	1.49	28	4.8	2.0	89	1.4	6.1	<0.1	94	1.29
REP 20816	QC																				
20848	Drill Core	6.89	0.030	29.6	12.2	16.1	85	3.6	2.9	14.1	1781	4.94	23	5.2	5.1	163	0.2	1.1	<0.1	191	4.00
REP 20848	QC			29.9	11.4	15.2	82	3.4	2.4	13.0	1799	5.02	23	4.8	4.5	171	<0.1	1.1	<0.1	194	3.93
20856	Drill Core	2.24	1.383	61.4	119.9	135.6	152	133.8	2.5	10.8	809	3.64	33	2.9	3.6	177	1.7	5.0	<0.1	101	0.99
REP 20856	QC		1.508																		
20871	Drill Core	4.38	>10	13.7	76.1	94.7	134	>200	2.6	8.5	1277	3.06	55	4.8	5.4	155	1.5	12.8	<0.1	87	1.93
REP 20871	QC																				
20883	Drill Core	5.80	0.973	42.3	17.8	55.5	99	3.3	1.8	6.9	656	4.01	9	6.1	4.7	97	0.5	1.6	0.1	144	0.75
REP 20883	QC			42.7	16.7	54.1	100	3.1	1.9	7.1	683	4.04	9	6.0	4.5	95	0.6	1.6	0.1	142	0.74
Core Reject Duplicates																					
20755	Drill Core	4.94	0.297	1.4	30.4	11.7	96	6.6	2.5	10.5	1759	3.56	23	2.4	3.7	173	<0.1	1.0	<0.1	89	2.97
DUP 20755	QC		0.343	1.3	27.2	10.9	87	5.9	2.2	9.5	1697	3.37	23	1.9	3.5	160	0.1	0.9	<0.1	86	2.81
20789	Drill Core	3.88	1.704	36.0	110.0	21.4	61	100.3	1.8	8.6	1180	2.80	26	4.0	4.0	207	0.2	2.8	<0.1	56	3.15
DUP 20789	QC		1.762	37.4	109.1	17.2	63	89.8	1.9	8.6	1161	2.80	27	4.2	3.8	206	0.2	2.5	<0.1	57	3.20
20823	Drill Core	8.45	1.592	3.3	30.7	51.0	192	23.2	2.6	7.1	1507	2.79	22	14.4	4.9	145	0.7	2.6	<0.1	124	1.41
DUP 20823	QC		1.783	3.2	24.7	50.3	191	24.0	2.2	7.3	1475	2.80	19	14.4	4.8	146	0.5	2.4	<0.1	122	1.41
20857	Drill Core	3.89	6.474	145.7	70.4	946.9	1189	>200	2.7	9.7	381	3.59	30	2.3	3.0	143	10.9	6.7	<0.1	58	1.13
DUP 20857	QC		6.540	136.9	64.0	770.8	1094	>200	2.4	8.5	365	3.55	27	1.9	2.7	149	10.9	7.1	<0.1	57	1.06
20891	Drill Core	7.30	1.644	1.6	80.3	68.4	140	2.8	2.3	8.4	1733	3.56	6	3.1	5.3	197	0.5	1.0	<0.1	101	0.80

This report supersedes all previous preliminary and final reports with this file number dated prior to the date on this certificate. Signature indicates final approval; preliminary reports are unsigned and should be used for reference only.

BUREAU VERITAS
MINERAL LABORATORIES
Canada

www.bureauveritas.com/um

Bureau Veritas Commodities Canada Ltd.
9050 Shaughnessy St Vancouver BC V6P 6E5 CANADA
PHONE (604) 253-3158

Client: **PPM Phoenix Precious Metals Corp.**
4302 Dundas St.
Burnaby BC V5C 1B3 CANADA

Project: LAWYERS
Report Date: December 11, 2015

QUALITY CONTROL REPORT VAN15002500.2

	Method	MA200	MA200	MA200	MA200	MA200	MA200	MA200	MA200	MA200	MA200	MA200	MA200	MA200	MA200	MA200	MA200	MA200	MA200	MA200	MA200
	Analyte	P	La	Cr	Mg	Ba	Ti	Al	Na	K	W	Zr	Ce	Sn	Y	Nb	Ta	Be	Sc	Li	S
	Unit	%	ppm	ppm	%	ppm	%	%	%	%	ppm	ppm	ppm	ppm	ppm	ppm	ppm	ppm	ppm	ppm	%
	MDL	0.001	0.1	1	0.01	1	0.001	0.01	0.001	0.01	0.1	0.1	1	0.1	0.1	0.1	0.1	1	1	0.1	0.1
Pulp Duplicates																					
20778	Drill Core	0.039	6.1	8	0.77	244	0.158	3.66	0.032	1.55	1.5	26.9	12	0.5	5.3	2.3	0.1	<1	6	48.7	1.5
REP 20778	QC	0.036	6.2	9	0.79	276	0.159	3.70	0.032	1.61	1.5	26.6	12	0.5	5.4	2.2	0.1	<1	6	47.3	1.5
20781	Drill Core	0.076	13.7	11	2.25	67	0.354	7.07	0.059	3.09	9.7	60.4	30	0.6	17.7	4.9	0.3	<1	13	18.3	3.1
REP 20781	QC																				
20813	Drill Core	0.037	9.3	7	0.61	337	0.162	4.14	0.070	4.74	0.8	39.0	17	0.4	8.5	2.8	0.2	<1	5	34.4	1.2
REP 20813	QC	0.040	8.7	6	0.60	331	0.160	4.04	0.072	4.71	0.8	37.8	17	0.6	8.4	2.6	0.2	<1	5	32.6	1.1
20814	Drill Core	0.031	7.7	6	0.48	446	0.122	3.43	0.055	3.81	0.8	30.2	14	0.4	6.6	2.0	0.1	<1	4	35.5	1.0
REP 20814	QC																				
20816	Drill Core	0.023	5.8	6	0.33	491	0.097	2.77	0.048	3.18	0.6	24.4	11	0.5	5.2	1.8	0.1	<1	3	38.0	1.1
REP 20816	QC																				
20848	Drill Core	0.093	14.4	2	2.87	247	0.354	7.63	0.665	6.22	0.8	66.8	31	0.7	21.2	5.0	0.3	<1	12	24.6	2.4
REP 20848	QC	0.101	14.0	3	2.88	134	0.363	7.63	0.700	6.30	0.8	69.2	30	0.7	22.1	5.3	0.4	1	13	24.1	2.4
20856	Drill Core	0.088	8.8	3	0.70	78	0.318	7.38	1.230	6.33	1.4	60.7	22	0.7	14.9	4.8	0.3	<1	10	10.0	2.6
REP 20856	QC																				
20871	Drill Core	0.063	14.0	3	1.13	100	0.248	6.38	0.168	5.87	0.9	66.3	30	0.6	13.1	4.4	0.3	<1	8	18.2	2.1
REP 20871	QC																				
20883	Drill Core	0.069	8.8	4	0.72	43	0.388	5.60	0.320	4.06	1.1	78.1	21	4.8	11.5	5.6	0.4	<1	7	22.1	3.4
REP 20883	QC	0.067	8.2	4	0.73	36	0.384	5.53	0.324	4.09	1.1	78.9	20	4.5	11.7	5.6	0.4	<1	7	21.8	3.4
Core Reject Duplicates																					
20755	Drill Core	0.070	11.5	3	1.59	159	0.286	6.40	0.195	5.34	1.0	48.6	22	0.6	14.8	3.8	0.3	<1	9	19.7	1.6
DUP 20755	QC	0.066	10.4	3	1.48	168	0.271	5.82	0.182	4.90	1.0	47.3	20	0.5	13.3	3.6	0.3	<1	8	18.1	1.5
20789	Drill Core	0.059	10.1	6	0.94	92	0.236	5.87	0.087	6.30	1.0	53.0	21	0.6	11.9	3.8	0.3	<1	8	15.4	2.1
DUP 20789	QC	0.056	10.1	6	0.94	149	0.235	5.82	0.089	6.21	1.1	53.0	22	0.8	11.7	3.8	0.3	<1	8	18.5	2.1
20823	Drill Core	0.061	12.5	5	0.98	186	0.257	6.47	0.109	6.86	1.2	69.5	25	0.5	13.3	4.5	0.3	<1	8	20.6	1.6
DUP 20823	QC	0.059	12.5	5	0.97	181	0.259	6.37	0.108	7.36	0.8	69.2	25	0.5	12.8	4.6	0.3	1	8	21.4	1.6
20857	Drill Core	0.066	7.7	3	0.53	48	0.247	6.46	0.557	7.27	0.9	46.3	19	0.5	11.9	3.6	0.2	<1	8	11.4	3.6
DUP 20857	QC	0.067	7.7	4	0.50	55	0.238	6.19	0.525	5.86	1.0	47.9	18	0.5	13.0	3.7	0.3	<1	8	10.8	3.4
20891	Drill Core	0.076	13.8	3	1.06	69	0.286	6.93	1.379	5.51	0.9	78.4	29	0.6	16.1	5.6	0.4	1	8	22.1	1.5

This report supersedes all previous preliminary and final reports with this file number dated prior to the date on this certificate. Signature indicates final approval; preliminary reports are unsigned and should be used for reference only.

BUREAU VERITAS
MINERAL LABORATORIES
Canada

www.bureauveritas.com/um

Bureau Veritas Commodities Canada Ltd.
9050 Shaughnessy St Vancouver BC V6P 6E5 CANADA
PHONE (604) 253-3158

Client: **PPM Phoenix Precious Metals Corp.**
4302 Dundas St.
Burnaby BC V5C 1B3 CANADA

Project: LAWYERS
Report Date: December 11, 2015

QUALITY CONTROL REPORT VAN15002500.2

	Method	MA200	MA200	MA200	MA200	MA200	MA200	MA200	FA530	AR401
	Analyte	Rb	Hf	In	Re	Se	Te	Tl	Au	Ag
	Unit	ppm	ppm	ppm	ppm	ppm	ppm	ppm	gm/t	ppm
	MDL	0.1	0.1	0.05	0.005	1	0.5	0.5	0.9	1
Pulp Duplicates										
20778	Drill Core	52.8	0.9	<0.05	0.019	<1	<0.5	0.7		
REP 20778	QC	51.4	0.9	<0.05	0.021	<1	<0.5	0.8		
20781	Drill Core	96.8	2.0	<0.05	<0.005	<1	<0.5	1.1		
REP 20781	QC									
20813	Drill Core	128.7	1.2	<0.05	<0.005	<1	<0.5	1.6		
REP 20813	QC	124.3	1.1	<0.05	<0.005	<1	<0.5	1.6		
20814	Drill Core	107.4	0.9	<0.05	0.005	3	<0.5	1.4	12.8	654
REP 20814	QC									610
20816	Drill Core	90.3	0.6	<0.05	0.007	2	<0.5	1.2	10.4	272
REP 20816	QC								13.9	
20848	Drill Core	205.5	2.3	0.08	0.036	<1	<0.5	2.0		
REP 20848	QC	214.2	2.4	<0.05	0.035	<1	<0.5	1.8		
20856	Drill Core	180.8	2.2	<0.05	0.027	<1	<0.5	2.4		
REP 20856	QC									
20871	Drill Core	167.5	2.1	<0.05	0.007	2	<0.5	2.2	19.4	799
REP 20871	QC									803
20883	Drill Core	145.2	2.3	<0.05	0.020	<1	<0.5	1.7		
REP 20883	QC	147.0	2.5	<0.05	0.023	<1	<0.5	1.6		
Core Reject Duplicates										
20755	Drill Core	147.1	1.5	<0.05	<0.005	<1	<0.5	1.5		
DUP 20755	QC	123.0	1.4	<0.05	<0.005	<1	<0.5	1.6		
20789	Drill Core	175.6	1.6	<0.05	0.017	<1	<0.5	2.7		
DUP 20789	QC	177.6	1.4	<0.05	0.013	<1	<0.5	2.7		
20823	Drill Core	180.5	2.0	<0.05	<0.005	<1	<0.5	3.0		
DUP 20823	QC	197.6	2.1	0.06	0.006	2	<0.5	2.9		
20857	Drill Core	218.0	1.5	<0.05	0.065	1	<0.5	2.9		535
DUP 20857	QC	163.0	1.5	<0.05	0.065	<1	<0.5	2.7		526
20891	Drill Core	166.1	2.5	<0.05	<0.005	<1	<0.5	1.5		

This report supersedes all previous preliminary and final reports with this file number dated prior to the date on this certificate. Signature indicates final approval; preliminary reports are unsigned and should be used for reference only.

BUREAU VERITAS
MINERAL LABORATORIES
Canada

www.bureauveritas.com/um

Bureau Veritas Commodities Canada Ltd.
9050 Shaughnessy St Vancouver BC V6P 6E5 CANADA
PHONE (604) 253-3158

Client: **PPM Phoenix Precious Metals Corp.**
4302 Dundas St.
Burnaby BC V5C 1B3 CANADA

Project: LAWYERS
Report Date: December 11, 2015

QUALITY CONTROL REPORT VAN15002500.2

		WGHT	FA430	MA200	MA200	MA200	MA200	MA200	MA200	MA200	MA200	MA200	MA200	MA200	MA200	MA200	MA200	MA200	MA200	MA200	MA200
		Wgt	Au	Mo	Cu	Pb	Zn	Ag	Ni	Co	Mn	Fe	As	U	Th	Sr	Cd	Sb	Bi	V	Ca
		kg	ppm	ppm	ppm	ppm	ppm	ppm	ppm	ppm	ppm	%	ppm	ppm	ppm	ppm	ppm	ppm	ppm	ppm	%
		0.01	0.005	0.1	0.1	0.1	1	0.1	0.1	0.2	1	0.01	1	0.1	0.1	1	0.1	0.1	0.1	1	0.01
DUP 20891	QC		2.524	1.1	84.0	64.9	136	2.7	2.7	8.3	1707	3.48	6	3.1	5.7	187	0.5	0.9	<0.1	101	0.78
Reference Materials																					
STD AGPROOF	Standard																				
STD AGPROOF	Standard																				
STD CU147	Standard																				
STD CU147	Standard																				
STD CU147	Standard																				
STD OREAS132A	Standard																				
STD OREAS25A-4A	Standard			2.5	34.8	25.1	39	0.1	49.4	8.1	496	6.75	11	2.9	16.0	50	<0.1	0.7	0.3	166	0.28
STD OREAS25A-4A	Standard			2.3	37.7	26.0	46	0.3	50.6	8.1	488	6.61	9	2.9	15.7	43	<0.1	0.6	0.3	163	0.25
STD OREAS25A-4A	Standard			2.9	33.1	24.6	41	0.1	45.9	7.9	502	6.75	8	2.7	14.9	48	<0.1	0.6	0.3	158	0.33
STD OREAS25A-4A	Standard			2.4	32.9	27.3	41	<0.1	46.6	8.1	501	6.55	10	3.1	16.8	49	<0.1	0.6	0.4	160	0.28
STD OREAS25A-4A	Standard			2.7	33.3	24.3	39	0.1	47.9	8.4	489	6.58	8	2.8	15.4	48	0.2	0.7	0.3	161	0.29
STD OREAS25A-4A	Standard			2.8	38.9	30.1	52	<0.1	50.2	7.6	472	6.73	10	3.1	18.1	52	0.2	0.8	0.5	160	0.32
STD OREAS45E	Standard			2.3	831.8	19.4	45	0.5	497.8	61.8	585	25.72	17	2.6	13.1	17	<0.1	1.1	0.3	330	0.07
STD OREAS45E	Standard			2.1	760.4	19.8	50	0.5	478.9	61.5	531	25.10	16	2.7	14.3	16	<0.1	1.0	0.2	327	0.06
STD OREAS45E	Standard			1.9	769.7	19.0	46	0.3	485.3	62.8	599	25.72	14	2.5	13.1	16	<0.1	1.2	0.3	326	0.07
STD OREAS45E	Standard			2.7	776.1	20.2	48	0.3	490.0	62.2	561	25.20	17	2.7	13.5	18	<0.1	1.1	0.3	333	0.06
STD OREAS45E	Standard			2.7	806.1	19.8	47	0.3	516.8	63.8	622	27.03	15	2.7	13.8	17	<0.1	1.2	0.2	353	0.08
STD OREAS45E	Standard			2.2	806.6	20.1	52	0.3	485.4	61.5	558	25.50	18	2.8	13.4	16	<0.1	1.1	0.7	324	0.08
STD OREAS97	Standard																				
STD OREAS97	Standard																				
STD OREAS97	Standard																				
STD OXD108	Standard		0.424																		
STD OXD108	Standard		0.411																		
STD OXD108	Standard		0.425																		
STD OXD108	Standard		0.413																		
STD OXI121	Standard		1.842																		
STD OXI121	Standard		1.868																		

This report supersedes all previous preliminary and final reports with this file number dated prior to the date on this certificate. Signature indicates final approval; preliminary reports are unsigned and should be used for reference only.

BUREAU VERITAS
MINERAL LABORATORIES
Canada

www.bureauveritas.com/um

Bureau Veritas Commodities Canada Ltd.
9050 Shaughnessy St Vancouver BC V6P 6E5 CANADA
PHONE (604) 253-3158

Client: **PPM Phoenix Precious Metals Corp.**
4302 Dundas St.
Burnaby BC V5C 1B3 CANADA

Project: LAWYERS
Report Date: December 11, 2015

QUALITY CONTROL REPORT VAN15002500.2

		MA200 P % 0.001	MA200 La ppm 0.1	MA200 Cr ppm 1	MA200 Mg % 0.01	MA200 Ba ppm 1	MA200 Ti % 0.001	MA200 Al % 0.01	MA200 Na % 0.001	MA200 K % 0.01	MA200 W ppm 0.1	MA200 Zr ppm 0.1	MA200 Ce ppm 1	MA200 Sn ppm 0.1	MA200 Y ppm 0.1	MA200 Nb ppm 0.1	MA200 Ta ppm 0.1	MA200 Be ppm 1	MA200 Sc ppm 1	MA200 Li ppm 0.1	MA200 S % 0.1
DUP 20891	QC	0.064	14.6	3	1.05	71	0.264	6.73	1.344	5.12	0.8	74.6	28	0.6	14.6	5.2	0.4	1	8	23.0	1.5
Reference Materials																					
STD AGPROOF	Standard																				
STD AGPROOF	Standard																				
STD CU147	Standard																				
STD CU147	Standard																				
STD CU147	Standard																				
STD OREAS132A	Standard																				
STD OREAS25A-4A	Standard	0.051	21.6	124	0.33	148	0.963	9.18	0.138	0.51	1.9	153.8	49	4.1	11.1	20.0	1.5	1	13	39.0	<0.1
STD OREAS25A-4A	Standard	0.046	21.7	117	0.32	147	0.997	9.07	0.123	0.45	1.7	141.1	45	4.1	9.5	19.3	1.4	<1	13	36.0	<0.1
STD OREAS25A-4A	Standard	0.051	20.9	117	0.34	145	1.011	9.05	0.122	0.49	1.7	152.8	48	3.9	10.1	19.0	1.4	<1	14	36.7	<0.1
STD OREAS25A-4A	Standard	0.047	20.8	121	0.31	152	0.999	8.50	0.130	0.48	1.9	150.0	47	3.9	10.0	20.1	1.5	1	12	38.6	<0.1
STD OREAS25A-4A	Standard	0.046	21.1	127	0.33	145	1.015	8.98	0.117	0.50	2.0	152.1	48	4.1	10.3	20.4	1.4	<1	13	35.1	<0.1
STD OREAS25A-4A	Standard	0.053	24.6	117	0.38	176	0.919	8.89	0.148	0.54	2.3	175.4	53	5.0	11.4	23.1	1.8	<1	13	40.6	<0.1
STD OREAS45E	Standard	0.036	10.2	1099	0.16	253	0.557	7.24	0.056	0.36	1.0	96.4	23	1.3	7.7	6.3	0.5	<1	98	7.0	<0.1
STD OREAS45E	Standard	0.031	11.3	911	0.15	254	0.554	7.07	0.049	0.29	0.9	89.3	25	1.5	7.6	5.8	0.5	<1	96	6.6	<0.1
STD OREAS45E	Standard	0.033	11.5	1022	0.17	249	0.569	6.84	0.053	0.34	0.9	97.5	26	1.3	7.8	6.1	0.5	<1	100	6.2	<0.1
STD OREAS45E	Standard	0.032	8.5	1065	0.16	256	0.552	7.10	0.053	0.34	1.0	95.1	21	1.4	7.7	6.2	0.5	<1	95	6.6	<0.1
STD OREAS45E	Standard	0.038	11.6	1090	0.17	266	0.596	7.61	0.057	0.34	0.9	98.3	26	1.4	8.5	6.4	0.5	<1	102	7.2	<0.1
STD OREAS45E	Standard	0.034	8.5	947	0.16	246	0.527	6.92	0.055	0.33	1.2	102.3	20	1.5	7.4	6.5	0.6	<1	93	8.2	<0.1
STD OREAS97	Standard																				
STD OREAS97	Standard																				
STD OREAS97	Standard																				
STD OXD108	Standard																				
STD OXD108	Standard																				
STD OXD108	Standard																				
STD OXD108	Standard																				
STD OXI121	Standard																				
STD OXI121	Standard																				

This report supersedes all previous preliminary and final reports with this file number dated prior to the date on this certificate. Signature indicates final approval; preliminary reports are unsigned and should be used for reference only.

BUREAU VERITAS
MINERAL LABORATORIES
Canada

www.bureauveritas.com/um

Bureau Veritas Commodities Canada Ltd.
9050 Shaughnessy St Vancouver BC V6P 6E5 CANADA
PHONE (604) 253-3158

Client: **PPM Phoenix Precious Metals Corp.**
4302 Dundas St.
Burnaby BC V5C 1B3 CANADA

Project: LAWYERS
Report Date: December 11, 2015

QUALITY CONTROL REPORT VAN15002500.2

		MA200 Rb ppm 0.1	MA200 Hf ppm 0.1	MA200 In ppm 0.05	MA200 Re ppm 0.005	MA200 Se ppm 1	MA200 Te ppm 0.5	MA200 Tl ppm 0.5	FA530 Au gm/t 0.9	AR401 Ag ppm 1
DUP 20891	QC	156.1	2.2	<0.05	<0.005	<1	<0.5	1.6		
Reference Materials										
STD AGPROOF	Standard								<0.9	
STD AGPROOF	Standard								<0.9	
STD CU147	Standard									49
STD CU147	Standard									47
STD CU147	Standard									48
STD OREAS132A	Standard									55
STD OREAS25A-4A	Standard	58.5	4.0	0.09	<0.005	2	<0.5	<0.5		
STD OREAS25A-4A	Standard	58.1	4.1	0.09	<0.005	3	<0.5	<0.5		
STD OREAS25A-4A	Standard	59.7	4.0	<0.05	<0.005	2	<0.5	<0.5		
STD OREAS25A-4A	Standard	54.9	4.3	0.08	<0.005	3	<0.5	<0.5		
STD OREAS25A-4A	Standard	58.7	3.9	<0.05	0.005	2	<0.5	<0.5		
STD OREAS25A-4A	Standard	64.3	4.8	0.10	<0.005	3	<0.5	<0.5		
STD OREAS45E	Standard	20.5	2.8	0.16	<0.005	3	<0.5	<0.5		
STD OREAS45E	Standard	22.2	2.8	0.08	<0.005	2	<0.5	<0.5		
STD OREAS45E	Standard	21.2	3.1	0.08	<0.005	2	<0.5	<0.5		
STD OREAS45E	Standard	19.8	3.1	0.13	<0.005	3	<0.5	<0.5		
STD OREAS45E	Standard	22.8	3.0	0.11	<0.005	4	<0.5	<0.5		
STD OREAS45E	Standard	20.8	3.0	0.11	<0.005	3	<0.5	<0.5		
STD OREAS97	Standard									18
STD OREAS97	Standard									22
STD OREAS97	Standard									18
STD OXD108	Standard									
STD OXD108	Standard									
STD OXD108	Standard									
STD OXD108	Standard									
STD OXI121	Standard									
STD OXI121	Standard									

This report supersedes all previous preliminary and final reports with this file number dated prior to the date on this certificate. Signature indicates final approval; preliminary reports are unsigned and should be used for reference only.

BUREAU VERITAS
MINERAL LABORATORIES
Canada

www.bureauveritas.com/um

Bureau Veritas Commodities Canada Ltd.
9050 Shaughnessy St Vancouver BC V6P 6E5 CANADA
PHONE (604) 253-3158

Client: **PPM Phoenix Precious Metals Corp.**
4302 Dundas St.
Burnaby BC V5C 1B3 CANADA

Project: LAWYERS
Report Date: December 11, 2015

QUALITY CONTROL REPORT VAN15002500.2

		WGHT	FA430	MA200	MA200	MA200	MA200	MA200	MA200	MA200	MA200	MA200	MA200	MA200	MA200	MA200	MA200	MA200	MA200	MA200	MA200
		Wgt	Au	Mo	Cu	Pb	Zn	Ag	Ni	Co	Mn	Fe	As	U	Th	Sr	Cd	Sb	Bi	V	Ca
		kg	ppm	ppm	ppm	ppm	ppm	ppm	ppm	ppm	ppm	%	ppm	ppm	ppm	ppm	ppm	ppm	ppm	ppm	%
		0.01	0.005	0.1	0.1	0.1	1	0.1	0.1	0.2	1	0.01	1	0.1	0.1	1	0.1	0.1	0.1	1	0.01
STD OXI121	Standard		1.856																		
STD OXI121	Standard		1.801																		
STD OXN117	Standard		7.759																		
STD OXN117	Standard		7.715																		
STD OXN117	Standard		7.763																		
STD OXN117	Standard		7.665																		
STD SP49	Standard																				
STD SP49	Standard																				
STD SQ70	Standard																				
STD SQ70	Standard																				
STD OXD108 Expected			0.414																		
STD OXN117 Expected			7.679																		
STD OXI121 Expected			1.834																		
STD AGPROOF Expected																					
STD SP49 Expected																					
STD SQ70 Expected																					
STD OREAS25A-4A				2.55	33.9	26.6	44.4		45.8	8.2	500	6.7	10.7	2.94	15.8	48.5		0.67	0.35	163	0.283
STD OREAS45E Expected				2.4	780	18.2	46.7	0.311	454	57	570	24.12	16.3	2.41	12.9	15.9	0.06	1	0.28	322	0.065
STD OREAS97 Expected																					
STD CU147 Expected																					
STD OREAS132A Expected																					
BLK	Blank		<0.005																		
BLK	Blank		<0.005																		
BLK	Blank			<0.1	0.3	0.1	<1	<0.1	<0.1	<0.2	2	<0.01	<1	<0.1	<0.1	1	<0.1	<0.1	<0.1	<1	0.01
BLK	Blank		<0.005																		
BLK	Blank		<0.005																		
BLK	Blank		<0.005																		
BLK	Blank		<0.005																		
BLK	Blank																				

This report supersedes all previous preliminary and final reports with this file number dated prior to the date on this certificate. Signature indicates final approval; preliminary reports are unsigned and should be used for reference only.

BUREAU VERITAS
MINERAL LABORATORIES
Canada

www.bureauveritas.com/um

Bureau Veritas Commodities Canada Ltd.
9050 Shaughnessy St Vancouver BC V6P 6E5 CANADA
PHONE (604) 253-3158

Client: **PPM Phoenix Precious Metals Corp.**
4302 Dundas St.
Burnaby BC V5C 1B3 CANADA

Project: LAWYERS
Report Date: December 11, 2015

QUALITY CONTROL REPORT VAN15002500.2

		MA200 P % 0.001	MA200 La ppm 0.1	MA200 Cr ppm 1	MA200 Mg % 0.01	MA200 Ba ppm 1	MA200 Ti % 0.001	MA200 Al % 0.01	MA200 Na % 0.001	MA200 K % 0.01	MA200 W ppm 0.1	MA200 Zr ppm 0.1	MA200 Ce ppm 1	MA200 Sn ppm 0.1	MA200 Y ppm 0.1	MA200 Nb ppm 0.1	MA200 Ta ppm 0.1	MA200 Be ppm 1	MA200 Sc ppm 1	MA200 Li ppm 0.1	MA200 S % 0.1
STD OXI121	Standard																				
STD OXI121	Standard																				
STD OXN117	Standard																				
STD OXN117	Standard																				
STD OXN117	Standard																				
STD OXN117	Standard																				
STD SP49	Standard																				
STD SP49	Standard																				
STD SQ70	Standard																				
STD SQ70	Standard																				
STD OXD108 Expected																					
STD OXN117 Expected																					
STD OXI121 Expected																					
STD AGPROOF Expected																					
STD SP49 Expected																					
STD SQ70 Expected																					
STD OREAS25A-4A		0.0495	21.8	120	0.327	151	0.977	8.87	0.134	0.5	2	155	48.9	4.2	10.5	20.9	1.5	0.93	13.7	36.7	0.047
STD OREAS45E Expected		0.034	11	979	0.156	252	0.559	6.78	0.059	0.324	1.07	97	23.5	1.32	8.28	6.8	0.54		93	6.58	0.046
STD OREAS97 Expected																					
STD CU147 Expected																					
STD OREAS132A Expected																					
BLK	Blank																				
BLK	Blank																				
BLK	Blank	<0.001	<0.1	1	<0.01	2	0.001	0.02	0.003	0.01	<0.1	0.3	<1	<0.1	<0.1	<0.1	<0.1	<1	<1	0.2	<0.1
BLK	Blank																				
BLK	Blank																				
BLK	Blank																				
BLK	Blank																				
BLK	Blank																				

This report supersedes all previous preliminary and final reports with this file number dated prior to the date on this certificate. Signature indicates final approval; preliminary reports are unsigned and should be used for reference only.

BUREAU VERITAS
MINERAL LABORATORIES
Canada

www.bureauveritas.com/um

Bureau Veritas Commodities Canada Ltd.
9050 Shaughnessy St Vancouver BC V6P 6E5 CANADA
PHONE (604) 253-3158

Client: **PPM Phoenix Precious Metals Corp.**
4302 Dundas St.
Burnaby BC V5C 1B3 CANADA

Project: LAWYERS
Report Date: December 11, 2015

QUALITY CONTROL REPORT VAN15002500.2

		MA200 Rb ppm 0.1	MA200 Hf ppm 0.1	MA200 In ppm 0.05	MA200 Re ppm 0.005	MA200 Se ppm 1	MA200 Te ppm 0.5	MA200 Tl ppm 0.5	FA530 Au gm/t 0.9	AR401 Ag ppm 1
STD OXI121	Standard									
STD OXI121	Standard									
STD OXN117	Standard									
STD OXN117	Standard									
STD OXN117	Standard									
STD OXN117	Standard									
STD SP49	Standard								18.5	
STD SP49	Standard								18.2	
STD SQ70	Standard								40.1	
STD SQ70	Standard								40.0	
STD OXD108 Expected										
STD OXN117 Expected										
STD OXI121 Expected										
STD AGPROOF Expected									0	
STD SP49 Expected									18.34	
STD SQ70 Expected									39.62	
STD OREAS25A-4A		61	4.28	0.09		2.5		0.35		
STD OREAS45E Expected		21.2	3.11	0.099		2.97	0.1	0.09		
STD OREAS97 Expected										19.5
STD CU147 Expected										49
STD OREAS132A Expected										58
BLK	Blank									
BLK	Blank									
BLK	Blank	<0.1	<0.1	<0.05	<0.005	<1	<0.5	<0.5		
BLK	Blank									
BLK	Blank									
BLK	Blank									
BLK	Blank									
BLK	Blank								<0.9	

This report supersedes all previous preliminary and final reports with this file number dated prior to the date on this certificate. Signature indicates final approval; preliminary reports are unsigned and should be used for reference only.

BUREAU VERITAS
MINERAL LABORATORIES
Canada

www.bureauveritas.com/um

Bureau Veritas Commodities Canada Ltd.
9050 Shaughnessy St Vancouver BC V6P 6E5 CANADA
PHONE (604) 253-3158

Client: **PPM Phoenix Precious Metals Corp.**
4302 Dundas St.
Burnaby BC V5C 1B3 CANADA

Project: LAWYERS
Report Date: December 11, 2015

QUALITY CONTROL REPORT VAN15002500.2

		WGHT	FA430	MA200	MA200	MA200	MA200	MA200	MA200	MA200	MA200	MA200	MA200	MA200	MA200	MA200	MA200	MA200	MA200	MA200	MA200
		Wgt	Au	Mo	Cu	Pb	Zn	Ag	Ni	Co	Mn	Fe	As	U	Th	Sr	Cd	Sb	Bi	V	Ca
		kg	ppm	ppm	ppm	ppm	ppm	ppm	ppm	ppm	ppm	%	ppm	ppm	ppm	ppm	ppm	ppm	ppm	ppm	%
		0.01	0.005	0.1	0.1	0.1	1	0.1	0.1	0.2	1	0.01	1	0.1	0.1	1	0.1	0.1	0.1	1	0.01
BLK	Blank		<0.005																		
BLK	Blank		<0.005																		
BLK	Blank			<0.1	0.1	0.3	<1	0.1	<0.1	<0.2	<1	<0.01	<1	<0.1	<0.1	<1	<0.1	<0.1	<0.1	<1	<0.01
BLK	Blank			0.1	0.1	<0.1	<1	<0.1	<0.1	<0.2	1	<0.01	<1	<0.1	<0.1	<1	<0.1	<0.1	<0.1	<1	<0.01
BLK	Blank			<0.1	0.1	<0.1	<1	<0.1	<0.1	<0.2	2	<0.01	<1	<0.1	<0.1	<1	<0.1	<0.1	<0.1	<1	<0.01
BLK	Blank			0.1	<0.1	<0.1	<1	<0.1	0.2	<0.2	4	<0.01	<1	<0.1	<0.1	<1	<0.1	<0.1	<0.1	<1	<0.01
BLK	Blank																				
BLK	Blank			<0.1	0.2	<0.1	<1	<0.1	<0.1	<0.2	<1	<0.01	<1	<0.1	<0.1	<1	<0.1	<0.1	<0.1	<1	<0.01
BLK	Blank																				
BLK	Blank																				
BLK	Blank																				
Prep Wash																					
ROCK-VAN	Prep Blank		0.005	1.3	6.7	4.6	43	<0.1	1.0	4.7	725	2.30	2	1.4	3.2	224	<0.1	0.2	0.1	50	1.72
ROCK-VAN	Prep Blank		<0.005	1.2	6.0	4.1	44	<0.1	0.9	4.4	680	2.23	2	1.3	2.9	221	<0.1	0.1	<0.1	51	1.65

This report supersedes all previous preliminary and final reports with this file number dated prior to the date on this certificate. Signature indicates final approval; preliminary reports are unsigned and should be used for reference only.

BUREAU VERITAS
MINERAL LABORATORIES
Canada

www.bureauveritas.com/um

Bureau Veritas Commodities Canada Ltd.
9050 Shaughnessy St Vancouver BC V6P 6E5 CANADA
PHONE (604) 253-3158

Client: **PPM Phoenix Precious Metals Corp.**
4302 Dundas St.
Burnaby BC V5C 1B3 CANADA

Project: LAWYERS
Report Date: December 11, 2015

QUALITY CONTROL REPORT VAN15002500.2

		MA200 P % 0.001	MA200 La ppm 0.1	MA200 Cr ppm 1	MA200 Mg % 0.01	MA200 Ba ppm 1	MA200 Ti % 0.001	MA200 Al % 0.01	MA200 Na % 0.001	MA200 K % 0.01	MA200 W ppm 0.1	MA200 Zr ppm 0.1	MA200 Ce ppm 1	MA200 Sn ppm 0.1	MA200 Y ppm 0.1	MA200 Nb ppm 0.1	MA200 Ta ppm 0.1	MA200 Be ppm 1	MA200 Sc ppm 1	MA200 Li ppm 0.1	MA200 S % 0.1
BLK	Blank																				
BLK	Blank																				
BLK	Blank	<0.001	<0.1	1	<0.01	<1	<0.001	<0.01	<0.001	<0.01	<0.1	<0.1	<1	<0.1	<0.1	<0.1	<0.1	<1	<1	<0.1	<0.1
BLK	Blank	<0.001	<0.1	4	<0.01	<1	<0.001	<0.01	<0.001	<0.01	<0.1	<0.1	<1	<0.1	<0.1	<0.1	<0.1	<1	<1	<0.1	<0.1
BLK	Blank	<0.001	<0.1	<1	<0.01	<1	<0.001	<0.01	<0.001	<0.01	<0.1	<0.1	<1	<0.1	<0.1	<0.1	<0.1	<1	<1	<0.1	<0.1
BLK	Blank	<0.001	<0.1	3	<0.01	<1	<0.001	<0.01	<0.001	<0.01	<0.1	<0.1	<1	<0.1	<0.1	<0.1	<0.1	<1	<1	<0.1	<0.1
BLK	Blank																				
BLK	Blank	<0.001	<0.1	1	<0.01	<1	<0.001	<0.01	<0.001	<0.01	<0.1	<0.1	<1	<0.1	<0.1	<0.1	<0.1	<1	<1	<0.1	<0.1
BLK	Blank																				
BLK	Blank																				
BLK	Blank																				
Prep Wash																					
ROCK-VAN	Prep Blank	0.048	13.2	4	0.50	870	0.241	7.56	3.660	1.95	0.4	57.7	26	0.9	17.1	6.0	0.4	<1	7	2.6	<0.1
ROCK-VAN	Prep Blank	0.046	12.5	4	0.51	847	0.237	7.04	3.663	1.86	0.3	55.6	25	0.8	17.1	6.0	0.4	1	7	2.2	<0.1

This report supersedes all previous preliminary and final reports with this file number dated prior to the date on this certificate. Signature indicates final approval; preliminary reports are unsigned and should be used for reference only.

BUREAU VERITAS
MINERAL LABORATORIES
Canada

www.bureauveritas.com/um

Bureau Veritas Commodities Canada Ltd.
9050 Shaughnessy St Vancouver BC V6P 6E5 CANADA
PHONE (604) 253-3158

Client: **PPM Phoenix Precious Metals Corp.**
4302 Dundas St.
Burnaby BC V5C 1B3 CANADA

Project: LAWYERS
Report Date: December 11, 2015

QUALITY CONTROL REPORT VAN15002500.2

		MA200 Rb ppm 0.1	MA200 Hf ppm 0.1	MA200 In ppm 0.05	MA200 Re ppm 0.005	MA200 Se ppm 1	MA200 Te ppm 0.5	MA200 Tl ppm 0.5	FA530 Au gm/t 0.9	AR401 Ag ppm 1
BLK	Blank									
BLK	Blank									
BLK	Blank	0.1	<0.1	<0.05	<0.005	<1	<0.5	<0.5		
BLK	Blank	<0.1	<0.1	<0.05	<0.005	<1	<0.5	<0.5		
BLK	Blank	<0.1	<0.1	<0.05	<0.005	<1	<0.5	<0.5		
BLK	Blank	<0.1	<0.1	<0.05	<0.005	<1	<0.5	<0.5		
BLK	Blank								<0.9	
BLK	Blank	<0.1	<0.1	<0.05	<0.005	<1	<0.5	<0.5		
BLK	Blank									<1
BLK	Blank									<1
BLK	Blank									<1
Prep Wash										
ROCK-VAN	Prep Blank	38.1	1.7	<0.05	<0.005	<1	<0.5	<0.5		
ROCK-VAN	Prep Blank	36.9	1.7	<0.05	<0.005	<1	<0.5	<0.5		

This report supersedes all previous preliminary and final reports with this file number dated prior to the date on this certificate. Signature indicates final approval; preliminary reports are unsigned and should be used for reference only.

BUREAU VERITAS
MINERAL LABORATORIES
Canada

www.bureauveritas.com/um

Bureau Veritas Commodities Canada Ltd.
9050 Shaughnessy St Vancouver BC V6P 6E5 CANADA
PHONE (604) 253-3158

Client: **PPM Phoenix Precious Metals Corp.**
4302 Dundas St.
Burnaby BC V5C 1B3 CANADA

Submitted By: Scott Gifford
Receiving Lab: Canada-Vancouver
Received: October 06, 2015
Report Date: December 11, 2015

CERTIFICATE OF ANALYSIS VAN15002639.2

CLIENT JOB INFORMATION

Project: LAWYERS
Shipment ID:
P.O. Number
Number of Samples: 115

SAMPLE DISPOSAL

PICKUP-PLP Client to Pickup Pulps
PICKUP-RJT Client to Pickup Rejects

Bureau Veritas does not accept responsibility for samples left at the laboratory after 90 days without prior written instructions for sample storage or return.

SAMPLE PREPARATION AND ANALYTICAL PROCEDURES

Procedure Code	Number of Samples	Code Description	Test Wgt (g)	Report Status	Lab
PRP70-250	105	Crush, split and pulverize 250 g rock to 200 mesh			VAN
SLBHP	10	Sort, label and box pulps			VAN
FA430	115	Lead Collection Fire - Assay Fusion - AAS Finish	30	Completed	VAN
MA200	115	4 Acid digestion ICP-MS analysis	0.25	Completed	VAN
DRPLP	115	Warehouse handling / disposition of pulps			VAN
DRRJT	105	Warehouse handling / Disposition of reject			VAN
FA530	8	Lead collection fire assay 30G fusion - Grav finish	30	Completed	VAN
AR401	11	1g/100mL Aqua Regia Digestion by AAS	1	Completed	VAN

ADDITIONAL COMMENTS

Version 2 : AR401-Ag included.

Invoice To: PPM Phoenix Precious Metals Corp.
4302 Dundas St.
Burnaby BC V5C 1B3
CANADA

CC: Bob Lane

BRITISH COLUMBIA CERTIFIED ASSAYER
Marcus Lau
MARCUS LAU
Geochemical Laboratory Manager

This report supersedes all previous preliminary and final reports with this file number dated prior to the date on this certificate. Signature indicates final approval; preliminary reports are unsigned and should be used for reference only.
All results are considered the confidential property of the client. Bureau Veritas assumes the liabilities for actual cost of analysis only. Results apply to samples as submitted.
"*" asterisk indicates that an analytical result could not be provided due to unusually high levels of interference from other elements.

BUREAU VERITAS
MINERAL LABORATORIES
Canada

www.bureauveritas.com/um

Bureau Veritas Commodities Canada Ltd.

9050 Shaughnessy St Vancouver BC V6P 6E5 CANADA
PHONE (604) 253-3158

Client: **PPM Phoenix Precious Metals Corp.**
4302 Dundas St.
Burnaby BC V5C 1B3 CANADA

Project: LAWYERS
Report Date: December 11, 2015

CERTIFICATE OF ANALYSIS VAN15002639.2

	Method	WGHT	FA430	MA200	MA200	MA200	MA200	MA200	MA200	MA200	MA200	MA200	MA200	MA200	MA200	MA200	MA200	MA200	MA200	MA200	MA200
	Analyte	Wgt	Au	Mo	Cu	Pb	Zn	Ag	Ni	Co	Mn	Fe	As	U	Th	Sr	Cd	Sb	Bi	V	Ca
	Unit	kg	ppm	ppm	ppm	ppm	ppm	ppm	ppm	ppm	ppm	%	ppm	ppm	ppm	ppm	ppm	ppm	ppm	ppm	%
	MDL	0.01	0.005	0.1	0.1	0.1	1	0.1	0.1	0.2	1	0.01	1	0.1	0.1	1	0.1	0.1	0.1	1	0.01
20896	Drill Core	6.69	0.462	6.3	30.0	104.0	191	9.9	2.3	9.3	1470	3.26	26	3.2	4.9	179	1.4	2.2	<0.1	110	1.44
20897	Drill Core	8.24	0.240	27.2	12.7	27.7	76	6.8	1.7	7.9	1090	2.76	36	3.2	4.3	129	0.2	2.1	<0.1	95	1.62
20898	Drill Core	8.53	0.108	30.8	12.0	74.0	123	5.2	3.3	7.8	1053	2.86	25	3.1	4.1	154	1.2	2.5	<0.1	94	1.64
20899	Drill Core	8.42	6.083	18.2	72.5	1171.7	1599	49.6	2.0	6.9	868	2.53	32	3.4	4.1	123	18.7	3.8	<0.1	78	1.15
20900	Drill Core	8.18	0.282	9.9	11.8	31.2	100	3.5	1.8	7.9	1178	2.79	27	3.1	4.7	258	0.6	1.8	<0.1	84	1.93
20901	Rock Pulp	0.06	1.458	113.1	1243.9	24.9	72	2.8	62.7	10.8	222	3.39	182	3.3	5.0	78	0.6	35.3	2.1	67	0.42
20902	Rock Pulp	0.08	<0.005	2.3	22.0	5.0	56	0.2	30.5	14.5	717	3.41	6	0.6	1.5	274	0.2	0.7	<0.1	118	2.65
20903	Drill Core	4.13	0.082	6.4	10.0	42.7	128	3.7	1.9	7.1	1273	2.73	22	3.4	5.1	274	0.5	2.1	<0.1	92	1.87
20904	Drill Core	1.94	2.220	35.9	75.6	274.8	428	39.8	1.7	6.9	884	2.26	24	3.4	4.0	442	5.5	3.1	<0.1	75	1.89
20905	Drill Core	1.97	5.361	43.0	75.0	374.8	575	63.4	1.4	6.2	759	2.15	27	3.3	3.8	452	7.8	4.0	<0.1	68	1.67
20906	Drill Core	4.21	1.203	54.3	110.8	197.3	169	26.3	1.8	6.4	936	2.32	30	2.9	3.1	429	1.8	2.4	<0.1	73	1.80
20907	Drill Core	7.73	0.049	0.2	53.6	13.2	70	4.5	1.9	9.1	1180	2.94	61	2.6	4.7	136	0.1	1.1	<0.1	81	2.09
20908	Drill Core	8.51	0.052	0.1	25.7	8.7	59	2.8	2.2	9.8	1383	3.00	43	2.7	4.8	176	<0.1	1.2	<0.1	78	3.24
20909	Drill Core	3.45	1.175	4.1	55.1	116.0	137	20.5	1.7	5.7	968	2.07	30	2.9	3.1	112	1.5	2.2	<0.1	53	2.32
20910	Drill Core	5.38	0.295	7.4	30.4	31.5	75	7.2	1.6	4.9	793	1.82	27	2.1	2.8	175	0.5	2.3	<0.1	47	1.12
20911	Drill Core	2.88	7.780	29.2	111.5	302.9	262	>200	1.4	3.6	494	1.54	21	1.9	2.0	95	3.3	6.8	<0.1	27	0.77
20912	Drill Core	7.76	4.658	5.8	31.9	151.7	171	139.1	2.1	7.7	1444	2.67	30	3.4	4.2	133	1.7	3.3	<0.1	80	1.31
20913	Drill Core	8.18	0.332	4.3	25.2	20.2	76	3.7	2.2	7.8	1548	2.78	21	3.8	4.4	137	0.1	2.0	<0.1	104	1.29
20914	Drill Core	3.96	0.199	2.9	42.7	14.5	69	3.8	2.2	7.5	1598	2.85	34	2.8	4.5	133	<0.1	1.7	<0.1	98	1.47
20915	Drill Core	3.96	0.395	1.9	23.8	14.9	67	3.0	2.0	7.0	1628	2.57	18	2.4	4.0	111	<0.1	1.8	<0.1	112	1.54
20916	Drill Core	8.71	0.592	15.0	28.2	22.9	70	9.4	1.8	6.5	1266	2.44	18	3.7	3.8	185	0.1	2.0	<0.1	124	1.46
20917	Drill Core	3.47	0.208	23.5	14.4	25.4	57	6.3	1.7	6.4	898	2.36	24	3.2	3.7	139	0.2	2.7	<0.1	106	0.90
20918	Drill Core	3.79	0.257	26.6	13.4	25.4	59	5.2	1.7	6.1	866	2.33	23	2.9	3.6	121	0.2	2.7	<0.1	102	0.93
20919	Drill Core	5.14	1.758	32.9	30.3	69.8	109	42.0	1.8	5.7	1014	2.11	28	2.6	3.3	93	0.8	3.3	<0.1	109	2.73
20920	Drill Core	7.51	1.374	15.3	16.1	21.8	66	33.7	1.8	7.1	983	2.54	25	3.2	3.7	112	0.2	2.5	<0.1	121	1.05
20921	Drill Core	7.54	0.972	20.8	39.0	26.4	64	33.5	2.0	6.1	967	2.48	39	3.9	3.7	122	0.1	2.4	<0.1	125	0.95
20922	Drill Core	3.83	1.139	21.0	14.8	26.8	66	27.1	1.8	6.7	1047	2.61	39	5.4	3.7	139	0.2	2.0	<0.1	120	1.16
20923	Drill Core	3.33	1.066	19.8	10.6	31.0	57	13.7	1.9	5.5	933	1.96	31	4.8	2.8	118	<0.1	2.9	<0.1	118	1.26
20924	Rock Pulp	0.07	>10	2270.8	56.9	24.5	96	3.4	25.3	11.7	326	4.55	31	0.6	0.3	107	<0.1	66.5	0.4	586	1.05
20925	Rock Pulp	0.08	0.006	2.7	20.7	5.1	58	0.2	30.3	13.2	712	3.39	5	0.6	1.7	289	0.2	0.7	<0.1	115	2.62

This report supersedes all previous preliminary and final reports with this file number dated prior to the date on this certificate. Signature indicates final approval; preliminary reports are unsigned and should be used for reference only.

BUREAU VERITAS MINERAL LABORATORIES Canada

www.bureauveritas.com/um

Bureau Veritas Commodities Canada Ltd.

9050 Shaughnessy St Vancouver BC V6P 6E5 CANADA
PHONE (604) 253-3158

Client: **PPM Phoenix Precious Metals Corp.**
4302 Dundas St.
Burnaby BC V5C 1B3 CANADA

Project: LAWYERS
Report Date: December 11, 2015

CERTIFICATE OF ANALYSIS VAN15002639.2

	Method	MA200	MA200	MA200	MA200	MA200	MA200	MA200	MA200	MA200	MA200	MA200	MA200	MA200	MA200	MA200	MA200	MA200	MA200	MA200	MA200
	Analyte	P	La	Cr	Mg	Ba	Ti	Al	Na	K	W	Zr	Ce	Sn	Y	Nb	Ta	Be	Sc	Li	S
	Unit	%	ppm	ppm	%	ppm	%	%	%	%	ppm	ppm	ppm	ppm	ppm	ppm	ppm	ppm	ppm	ppm	%
	MDL	0.001	0.1	1	0.01	1	0.001	0.01	0.001	0.01	0.1	0.1	1	0.1	0.1	0.1	0.1	1	1	0.1	0.1
20896	Drill Core	0.071	10.6	3	1.19	60	0.277	7.12	0.539	5.79	1.2	73.3	25	0.8	12.4	5.2	0.4	<1	9	22.4	2.0
20897	Drill Core	0.062	10.1	3	0.78	65	0.234	6.28	0.234	5.63	1.0	59.3	23	0.7	11.0	4.5	0.3	<1	8	20.3	1.8
20898	Drill Core	0.059	9.3	3	0.76	54	0.251	6.54	0.425	6.28	1.0	63.5	24	0.5	11.5	4.9	0.3	1	8	14.1	2.1
20899	Drill Core	0.051	7.9	3	0.80	57	0.217	5.82	0.279	5.40	0.9	54.0	19	0.4	8.5	4.1	0.3	<1	7	17.3	2.0
20900	Drill Core	0.057	10.8	4	1.09	122	0.231	6.11	0.093	4.77	1.0	56.2	24	0.4	10.7	4.2	0.3	1	8	24.9	1.8
20901	Rock Pulp	0.051	18.0	106	0.37	70	0.236	5.13	0.364	3.97	15.1	44.7	37	3.0	9.1	5.3	0.3	1	8	29.7	1.6
20902	Rock Pulp	0.065	7.5	54	1.30	479	0.363	6.30	2.363	0.85	14.2	27.5	17	0.8	11.9	4.1	0.2	<1	15	15.1	<0.1
20903	Drill Core	0.065	12.2	3	1.07	96	0.231	6.50	0.106	4.98	1.2	61.1	27	0.5	10.8	4.8	0.4	1	8	27.4	1.5
20904	Drill Core	0.050	9.3	3	0.84	214	0.195	5.40	0.077	4.00	0.9	50.2	20	0.5	8.1	3.8	0.3	1	6	32.1	1.7
20905	Drill Core	0.053	9.2	4	0.76	343	0.188	5.18	0.071	3.93	1.0	50.6	19	0.5	7.6	3.7	0.3	<1	6	32.5	1.7
20906	Drill Core	0.047	8.0	5	1.02	74	0.180	4.61	0.055	3.24	1.0	40.8	17	0.4	7.2	3.2	0.2	<1	6	36.4	1.3
20907	Drill Core	0.071	11.5	3	1.12	218	0.279	6.83	0.547	5.82	1.5	65.6	26	0.5	12.1	4.9	0.3	1	9	12.2	1.0
20908	Drill Core	0.071	13.3	3	1.18	199	0.267	6.82	0.627	5.21	1.2	65.4	28	0.5	12.6	4.7	0.3	<1	9	19.6	0.9
20909	Drill Core	0.037	7.3	4	0.77	71	0.156	4.25	0.081	3.99	0.7	40.0	16	0.7	7.7	2.9	0.2	<1	5	24.4	1.2
20910	Drill Core	0.036	6.8	5	0.54	104	0.140	3.84	0.061	3.24	0.7	34.8	14	0.6	6.0	2.6	0.2	<1	5	25.4	1.1
20911	Drill Core	0.025	5.1	7	0.34	127	0.099	2.99	0.048	2.93	0.5	25.6	11	0.4	4.4	1.9	0.1	<1	3	34.9	1.1
20912	Drill Core	0.059	9.8	4	0.80	188	0.223	5.91	0.113	5.79	1.0	63.5	23	0.7	10.7	4.2	0.3	1	8	16.6	1.7
20913	Drill Core	0.062	9.9	3	1.07	99	0.233	6.24	0.220	5.68	0.9	63.5	23	0.9	10.5	4.5	0.3	<1	8	18.6	1.2
20914	Drill Core	0.061	10.1	3	1.20	96	0.239	6.34	0.135	5.82	1.0	65.2	24	0.9	10.7	4.4	0.3	<1	8	19.4	1.3
20915	Drill Core	0.053	10.0	3	1.17	98	0.223	5.83	0.294	5.21	0.8	57.7	22	0.7	9.5	3.8	0.3	<1	8	17.3	1.1
20916	Drill Core	0.055	9.6	5	0.98	156	0.207	5.46	0.117	5.29	0.7	56.6	22	0.8	9.8	4.0	0.3	<1	7	21.1	1.4
20917	Drill Core	0.052	8.4	6	0.64	61	0.195	5.05	0.126	5.42	0.6	51.4	19	0.6	8.8	3.6	0.2	<1	6	22.8	1.6
20918	Drill Core	0.046	8.1	5	0.66	74	0.191	5.12	0.119	5.57	0.6	51.2	18	0.6	8.9	3.4	0.2	<1	6	22.2	1.5
20919	Drill Core	0.044	8.2	4	0.60	223	0.170	4.55	0.134	4.64	0.6	46.9	17	0.5	8.0	3.2	0.2	<1	6	24.7	1.4
20920	Drill Core	0.060	8.8	5	0.60	94	0.210	5.53	0.525	5.38	0.7	58.7	21	0.5	9.9	4.1	0.3	<1	7	19.2	1.7
20921	Drill Core	0.049	8.3	5	0.58	59	0.210	5.52	0.474	5.41	0.7	56.3	19	0.5	9.2	3.9	0.3	<1	7	16.0	1.6
20922	Drill Core	0.061	9.0	4	0.80	82	0.217	5.61	0.173	5.65	0.8	57.0	22	0.6	10.3	4.0	0.3	<1	7	15.4	1.7
20923	Drill Core	0.041	7.7	4	0.78	225	0.156	4.22	0.082	3.88	0.7	42.9	17	0.5	7.1	2.9	0.2	<1	5	25.5	1.2
20924	Rock Pulp	0.027	0.9	24	0.65	27	0.175	6.34	0.677	3.59	35.9	97.2	4	4.1	3.7	1.9	<0.1	2	5	65.8	3.3
20925	Rock Pulp	0.065	8.3	50	1.31	490	0.360	6.31	2.363	0.87	14.7	27.7	18	0.7	12.2	3.9	0.3	1	15	16.0	<0.1

This report supersedes all previous preliminary and final reports with this file number dated prior to the date on this certificate. Signature indicates final approval; preliminary reports are unsigned and should be used for reference only.

BUREAU VERITAS
MINERAL LABORATORIES
Canada

www.bureauveritas.com/um

Bureau Veritas Commodities Canada Ltd.

9050 Shaughnessy St Vancouver BC V6P 6E5 CANADA
PHONE (604) 253-3158

Client: **PPM Phoenix Precious Metals Corp.**
4302 Dundas St.
Burnaby BC V5C 1B3 CANADA

Project: LAWYERS
Report Date: December 11, 2015

CERTIFICATE OF ANALYSIS VAN15002639.2

	Method	MA200	MA200	MA200	MA200	MA200	MA200	MA200	FA530	FA530	AR401
	Analyte	Rb	Hf	In	Re	Se	Te	Tl	Ag	Au	Ag
	Unit	ppm	ppm	ppm	ppm	ppm	ppm	ppm	gm/t	gm/t	ppm
	MDL	0.1	0.1	0.05	0.005	1	0.5	0.5	50	0.9	1
20896	Drill Core	163.0	2.1	<0.05	<0.005	<1	<0.5	1.8			
20897	Drill Core	160.6	1.7	<0.05	0.007	<1	<0.5	2.1			
20898	Drill Core	177.1	1.9	<0.05	0.006	<1	<0.5	2.2			
20899	Drill Core	153.6	1.7	<0.05	0.009	<1	<0.5	1.9			
20900	Drill Core	131.2	1.6	<0.05	0.005	<1	<0.5	1.6			
20901	Rock Pulp	135.9	1.1	<0.05	0.015	8	<0.5	4.9			
20902	Rock Pulp	18.4	0.9	<0.05	<0.005	<1	<0.5	<0.5			
20903	Drill Core	140.8	1.8	<0.05	<0.005	<1	<0.5	1.8			
20904	Drill Core	115.4	1.6	<0.05	0.006	<1	<0.5	1.6			
20905	Drill Core	117.5	1.5	<0.05	0.008	<1	<0.5	1.5			
20906	Drill Core	99.8	1.4	<0.05	0.011	<1	<0.5	1.4			
20907	Drill Core	174.4	1.9	<0.05	<0.005	<1	<0.5	1.8			
20908	Drill Core	164.1	1.8	<0.05	<0.005	<1	<0.5	1.6			
20909	Drill Core	118.4	1.1	<0.05	<0.005	<1	<0.5	1.4			
20910	Drill Core	91.2	1.0	<0.05	<0.005	<1	<0.5	1.1			
20911	Drill Core	85.3	0.8	<0.05	0.016	<1	<0.5	1.1			232
20912	Drill Core	165.9	2.0	<0.05	<0.005	<1	<0.5	1.9			
20913	Drill Core	158.3	2.0	<0.05	<0.005	<1	<0.5	1.8			
20914	Drill Core	161.6	1.9	<0.05	<0.005	<1	<0.5	1.9			
20915	Drill Core	134.6	1.7	<0.05	<0.005	<1	<0.5	1.5			
20916	Drill Core	149.7	1.7	<0.05	<0.005	<1	<0.5	1.7			
20917	Drill Core	149.1	1.5	<0.05	0.006	<1	<0.5	1.8			
20918	Drill Core	150.3	1.4	<0.05	0.008	<1	<0.5	1.7			
20919	Drill Core	126.6	1.4	<0.05	0.007	<1	<0.5	1.6			
20920	Drill Core	147.6	1.7	<0.05	<0.005	<1	<0.5	1.7			
20921	Drill Core	145.6	1.6	<0.05	0.010	<1	<0.5	1.6			
20922	Drill Core	148.3	1.6	<0.05	<0.005	<1	<0.5	1.8			
20923	Drill Core	107.0	1.2	<0.05	0.011	<1	<0.5	1.1			
20924	Rock Pulp	68.5	2.5	<0.05	0.147	4	2.0	18.1	<50	24.0	
20925	Rock Pulp	19.2	0.9	<0.05	<0.005	<1	<0.5	<0.5			

This report supersedes all previous preliminary and final reports with this file number dated prior to the date on this certificate. Signature indicates final approval; preliminary reports are unsigned and should be used for reference only.

BUREAU VERITAS
MINERAL LABORATORIES
Canada

www.bureauveritas.com/um

Bureau Veritas Commodities Canada Ltd.

9050 Shaughnessy St Vancouver BC V6P 6E5 CANADA
PHONE (604) 253-3158

Client: **PPM Phoenix Precious Metals Corp.**
4302 Dundas St.
Burnaby BC V5C 1B3 CANADA

Project: LAWYERS
Report Date: December 11, 2015

CERTIFICATE OF ANALYSIS VAN15002639.2

	Method	WGHT	FA430	MA200	MA200	MA200	MA200	MA200	MA200	MA200	MA200	MA200	MA200	MA200	MA200	MA200	MA200	MA200	MA200	MA200	MA200
	Analyte	Wgt	Au	Mo	Cu	Pb	Zn	Ag	Ni	Co	Mn	Fe	As	U	Th	Sr	Cd	Sb	Bi	V	Ca
	Unit	kg	ppm	ppm	ppm	ppm	ppm	ppm	ppm	ppm	ppm	%	ppm	ppm	ppm	ppm	ppm	ppm	ppm	ppm	%
	MDL	0.01	0.005	0.1	0.1	0.1	1	0.1	0.1	0.2	1	0.01	1	0.1	0.1	1	0.1	0.1	0.1	1	0.01
20926	Drill Core	3.31	1.967	18.8	15.8	41.3	82	43.3	1.1	3.1	492	1.23	25	5.1	2.0	162	0.7	4.8	<0.1	58	1.03
20927	Drill Core	4.45	3.422	28.1	21.6	78.2	158	85.1	0.9	2.0	323	0.91	18	4.1	1.1	84	1.5	6.2	<0.1	33	1.10
20928	Drill Core	2.34	6.606	28.9	35.8	123.9	177	183.2	1.2	3.4	421	1.33	41	2.6	1.7	96	1.7	7.0	<0.1	43	1.06
20929	Drill Core	2.71	>10	24.3	34.3	143.8	179	>200	1.2	3.8	646	1.60	28	5.2	2.4	110	1.3	7.4	<0.1	63	0.78
20930	Drill Core	4.76	2.030	5.2	23.9	54.5	109	30.4	1.3	4.2	821	1.79	26	3.3	3.1	105	0.8	4.6	<0.1	77	0.70
20931	Drill Core	8.18	2.421	13.6	26.9	54.4	118	61.2	1.7	5.6	916	2.40	36	4.7	3.6	124	0.5	3.1	<0.1	106	0.84
20932	Drill Core	7.99	0.525	2.7	78.6	40.0	115	15.4	2.2	6.3	1380	2.62	21	4.6	4.2	145	0.3	2.3	<0.1	98	0.75
20933	Drill Core	7.93	3.064	13.3	24.7	79.1	148	84.8	1.9	5.6	1097	2.34	32	5.1	3.7	115	0.9	3.5	<0.1	91	0.93
20934	Drill Core	8.19	2.244	12.9	24.3	50.1	126	40.7	1.8	5.4	869	2.11	25	6.9	3.0	95	1.2	3.5	<0.1	69	1.57
20935	Drill Core	7.29	0.617	2.9	51.8	31.2	109	16.5	2.0	6.0	1180	2.25	24	4.8	3.7	103	0.6	2.9	<0.1	94	1.45
20936	Drill Core	8.41	1.921	5.6	40.2	57.9	141	63.2	1.5	5.0	1093	2.12	17	4.3	3.4	118	1.3	3.2	<0.1	69	0.90
20937	Drill Core	2.54	2.167	69.4	115.4	566.6	1347	146.0	2.4	6.1	672	2.02	37	7.1	2.5	116	40.0	6.8	0.2	55	1.26
20938	Drill Core	6.44	1.464	16.0	120.5	260.9	403	151.6	4.0	9.7	1880	3.43	43	6.0	4.6	192	5.5	3.8	<0.1	114	1.75
20939	Rock Pulp	0.08	0.005	2.6	25.2	5.4	60	0.3	30.6	13.4	731	3.39	5	0.6	1.7	278	0.4	0.8	<0.1	118	2.64
20940	Rock Pulp	0.06	>10	5.3	43.8	5.3	48	9.3	16.1	8.1	151	3.09	469	0.6	1.1	68	0.1	44.7	<0.1	56	0.17
20941	Drill Core	11.37	0.108	111.7	63.3	63.7	41	9.7	1.9	6.9	356	3.44	116	4.6	2.9	108	0.2	3.1	<0.1	104	0.06
20942	Drill Core	4.66	0.041	44.5	17.7	19.3	39	4.1	2.5	9.6	355	3.24	45	3.4	3.7	87	0.9	1.5	<0.1	96	0.07
20943	Drill Core	3.63	0.052	6.5	20.4	18.7	71	4.7	4.4	20.0	667	4.70	50	3.7	5.6	14	0.6	1.7	<0.1	180	0.32
20944	Drill Core	2.35	0.793	8.6	11.1	219.0	201	26.5	1.8	8.0	813	3.30	25	5.2	2.8	116	2.4	1.3	<0.1	112	0.32
20945	Drill Core	3.82	0.077	9.4	18.9	52.9	122	4.5	3.2	15.1	1139	5.05	15	3.8	3.8	30	0.6	0.7	<0.1	309	0.47
20946	Drill Core	5.54	0.657	67.8	105.4	101.8	75	11.4	2.0	7.1	766	3.19	21	7.1	3.7	99	0.4	1.9	<0.1	94	0.70
20947	Drill Core	4.58	0.438	57.7	60.1	213.3	117	8.3	1.4	7.5	812	3.28	27	9.9	2.3	100	0.6	2.3	<0.1	84	0.88
20948	Drill Core	8.38	0.293	4.3	10.2	36.6	123	3.0	2.2	8.3	1221	3.94	18	6.7	3.5	138	0.5	0.7	<0.1	135	1.33
20949	Drill Core	7.78	0.333	1.8	75.3	23.3	81	3.2	2.8	7.7	1208	3.40	18	3.9	5.5	133	<0.1	0.8	<0.1	133	1.14
20950	Drill Core	8.44	0.354	0.5	50.1	15.5	86	1.9	2.4	8.6	1377	3.56	11	3.3	5.9	164	<0.1	0.7	0.4	112	1.10
20951	Drill Core	4.15	0.254	4.3	20.3	41.7	90	1.6	2.4	8.5	1221	3.55	10	3.2	5.3	130	0.1	0.7	0.2	111	1.02
20952	Drill Core	3.74	0.082	47.6	51.0	68.4	84	5.1	2.4	10.6	872	4.59	13	3.5	4.2	101	0.5	1.1	<0.1	127	0.57
20953	Drill Core	4.09	0.094	23.2	180.6	443.7	1126	7.5	2.7	8.8	892	4.08	14	3.4	3.9	123	8.8	0.8	<0.1	138	0.44
20954	Drill Core	4.27	0.654	44.4	98.4	678.7	605	87.2	2.7	8.7	919	3.68	13	2.9	4.2	269	11.2	1.5	<0.1	119	1.23
20955	Drill Core	2.87	0.658	20.9	38.9	188.0	92	16.2	2.0	6.2	698	2.82	13	2.3	3.2	120	0.6	1.3	<0.1	75	0.68

This report supersedes all previous preliminary and final reports with this file number dated prior to the date on this certificate. Signature indicates final approval; preliminary reports are unsigned and should be used for reference only.

BUREAU VERITAS MINERAL LABORATORIES Canada

www.bureauveritas.com/um

Bureau Veritas Commodities Canada Ltd.

9050 Shaughnessy St Vancouver BC V6P 6E5 CANADA
PHONE (604) 253-3158

Client: **PPM Phoenix Precious Metals Corp.**
4302 Dundas St.
Burnaby BC V5C 1B3 CANADA

Project: LAWYERS
Report Date: December 11, 2015

CERTIFICATE OF ANALYSIS VAN15002639.2

	Method	MA200	MA200	MA200	MA200	MA200	MA200	MA200	MA200	MA200	MA200	MA200	MA200	MA200	MA200	MA200	MA200	MA200	MA200	MA200	MA200
	Analyte	P	La	Cr	Mg	Ba	Ti	Al	Na	K	W	Zr	Ce	Sn	Y	Nb	Ta	Be	Sc	Li	S
	Unit	%	ppm	ppm	%	ppm	%	%	%	%	ppm	ppm	ppm	ppm	ppm	ppm	ppm	ppm	ppm	ppm	%
	MDL	0.001	0.1	1	0.01	1	0.001	0.01	0.001	0.01	0.1	0.1	1	0.1	0.1	0.1	0.1	1	1	0.1	0.1
20926	Drill Core	0.022	4.5	4	0.39	216	0.091	2.56	0.049	2.21	0.5	26.0	9	0.3	4.1	1.7	0.1	<1	3	47.8	0.8
20927	Drill Core	0.012	2.9	6	0.33	279	0.049	1.46	0.027	1.37	0.3	14.2	6	0.3	2.4	0.9	<0.1	<1	2	54.9	0.7
20928	Drill Core	0.022	4.4	5	0.30	128	0.087	2.53	0.061	2.69	0.4	23.9	9	0.2	3.9	1.6	0.1	<1	3	45.7	1.1
20929	Drill Core	0.026	6.5	6	0.47	191	0.117	3.23	0.068	3.45	0.5	30.5	12	0.6	6.3	2.2	0.2	<1	4	39.9	1.1
20930	Drill Core	0.031	7.4	4	0.59	90	0.141	3.81	0.086	4.09	0.6	37.3	15	0.7	7.5	2.5	0.2	<1	5	33.2	1.0
20931	Drill Core	0.044	8.9	5	0.69	89	0.193	4.93	0.286	5.51	0.9	52.7	20	0.7	10.4	3.5	0.3	<1	6	24.9	1.6
20932	Drill Core	0.049	11.4	4	0.87	89	0.217	5.63	0.218	6.61	0.9	59.1	23	0.4	11.3	3.9	0.3	<1	7	26.0	1.4
20933	Drill Core	0.046	10.0	5	0.82	87	0.187	4.92	0.193	5.42	0.7	51.2	21	0.6	10.2	3.4	0.3	<1	6	30.4	1.4
20934	Drill Core	0.037	7.9	6	0.59	90	0.163	4.23	0.176	4.70	0.8	43.9	17	0.4	8.7	3.1	0.2	<1	5	29.8	1.5
20935	Drill Core	0.043	10.3	4	0.81	80	0.196	4.90	0.255	5.06	0.9	54.1	20	0.5	10.6	3.6	0.3	<1	6	25.3	1.2
20936	Drill Core	0.044	9.1	5	0.76	117	0.178	4.52	0.134	4.49	0.7	48.4	19	0.4	9.3	3.1	0.2	<1	6	30.5	1.1
20937	Drill Core	0.039	5.6	7	0.45	397	0.159	3.52	0.078	3.53	1.0	29.3	12	0.4	6.4	2.5	0.2	<1	6	26.1	1.5
20938	Drill Core	0.073	13.0	8	1.13	112	0.302	6.52	0.492	5.99	1.3	52.6	28	0.7	13.1	4.3	0.3	<1	12	24.3	1.3
20939	Rock Pulp	0.058	8.3	47	1.30	472	0.366	6.09	2.310	0.87	14.8	27.7	18	1.0	13.8	4.0	0.3	<1	15	15.2	<0.1
20940	Rock Pulp	0.053	6.9	31	0.20	66	0.313	3.37	0.084	3.42	9.1	57.1	16	2.4	8.9	6.3	0.4	<1	6	45.4	2.1
20941	Drill Core	0.059	6.0	4	0.33	71	0.280	6.05	0.936	6.02	3.5	52.9	14	0.5	7.0	3.9	0.3	<1	9	20.5	2.3
20942	Drill Core	0.080	6.7	3	0.31	163	0.318	7.00	1.038	5.59	2.7	57.4	17	1.2	10.8	4.5	0.3	<1	11	13.9	1.6
20943	Drill Core	0.151	12.3	4	0.93	93	0.584	11.12	0.161	6.67	2.6	107.0	32	1.9	26.8	8.5	0.6	2	17	3.0	4.5
20944	Drill Core	0.059	5.0	3	0.85	67	0.249	5.33	1.131	5.04	2.0	46.8	14	0.4	10.3	3.5	0.2	<1	8	28.4	2.0
20945	Drill Core	0.117	4.4	4	1.50	81	0.469	8.38	0.070	5.72	1.9	91.2	12	1.1	11.6	6.9	0.5	2	14	23.9	4.2
20946	Drill Core	0.051	7.6	5	0.69	69	0.236	5.77	0.672	5.92	0.8	60.8	18	0.7	12.4	4.1	0.3	<1	8	19.9	2.3
20947	Drill Core	0.061	4.8	3	0.69	76	0.230	5.55	0.846	5.42	0.6	43.6	13	0.5	10.5	3.1	0.2	<1	8	27.3	2.3
20948	Drill Core	0.075	7.7	3	1.07	80	0.276	6.25	1.799	4.02	0.9	51.5	19	0.8	12.1	3.9	0.3	<1	10	26.1	2.1
20949	Drill Core	0.063	13.4	4	1.06	164	0.260	6.77	1.354	5.21	1.2	62.4	28	0.7	12.8	4.5	0.4	1	9	20.3	1.4
20950	Drill Core	0.065	15.2	4	1.22	326	0.286	7.35	1.139	5.59	1.3	73.1	30	1.1	15.2	5.4	0.4	1	9	20.2	1.0
20951	Drill Core	0.074	9.6	3	1.16	130	0.290	7.23	1.155	5.27	0.8	76.3	22	1.1	15.2	5.3	0.4	<1	10	19.5	1.6
20952	Drill Core	0.082	7.7	4	0.93	60	0.347	7.83	0.607	7.42	0.7	82.3	20	0.9	15.1	6.0	0.5	<1	11	17.1	3.7
20953	Drill Core	0.071	7.0	4	0.93	52	0.281	6.62	1.568	5.45	0.7	67.8	18	0.6	12.7	4.7	0.4	<1	10	19.5	3.1
20954	Drill Core	0.064	6.0	3	0.77	58	0.252	6.60	1.343	5.47	0.6	67.1	16	0.6	15.4	4.4	0.3	<1	9	21.0	2.8
20955	Drill Core	0.039	7.3	4	0.58	69	0.193	5.21	0.841	4.99	0.7	47.2	17	0.6	11.0	3.2	0.2	<1	7	23.8	2.1

This report supersedes all previous preliminary and final reports with this file number dated prior to the date on this certificate. Signature indicates final approval; preliminary reports are unsigned and should be used for reference only.

BUREAU VERITAS
MINERAL LABORATORIES
Canada

www.bureauveritas.com/um

Bureau Veritas Commodities Canada Ltd.

9050 Shaughnessy St Vancouver BC V6P 6E5 CANADA
PHONE (604) 253-3158

Client: **PPM Phoenix Precious Metals Corp.**
4302 Dundas St.
Burnaby BC V5C 1B3 CANADA

Project: LAWYERS
Report Date: December 11, 2015

CERTIFICATE OF ANALYSIS VAN15002639.2

	Method	MA200	MA200	MA200	MA200	MA200	MA200	MA200	FA530	FA530	AR401
	Analyte	Rb	Hf	In	Re	Se	Te	Tl	Ag	Au	Ag
	Unit	ppm	ppm	ppm	ppm	ppm	ppm	ppm	gm/t	gm/t	ppm
	MDL	0.1	0.1	0.05	0.005	1	0.5	0.5	50	0.9	1
20926	Drill Core	64.0	0.8	<0.05	<0.005	<1	<0.5	0.9			
20927	Drill Core	38.7	0.4	<0.05	0.006	<1	<0.5	0.6			
20928	Drill Core	73.6	0.8	<0.05	0.007	<1	<0.5	0.9			
20929	Drill Core	99.8	1.0	<0.05	<0.005	<1	<0.5	1.1	237	12.3	232
20930	Drill Core	113.0	1.1	<0.05	<0.005	<1	<0.5	1.3			
20931	Drill Core	156.5	1.8	<0.05	0.006	<1	<0.5	1.7			
20932	Drill Core	191.6	2.0	<0.05	<0.005	<1	<0.5	2.1			
20933	Drill Core	154.4	1.6	<0.05	<0.005	<1	<0.5	1.8			
20934	Drill Core	133.7	1.3	<0.05	<0.005	<1	<0.5	1.6			
20935	Drill Core	141.7	1.5	<0.05	<0.005	<1	<0.5	1.6			
20936	Drill Core	132.6	1.4	<0.05	<0.005	<1	<0.5	1.5			
20937	Drill Core	101.6	0.9	<0.05	0.014	<1	<0.5	1.4			
20938	Drill Core	170.7	1.6	<0.05	<0.005	<1	<0.5	2.0			
20939	Rock Pulp	17.8	0.9	<0.05	<0.005	<1	<0.5	<0.5			
20940	Rock Pulp	108.4	1.4	<0.05	<0.005	14	<0.5	4.3	<50	14.3	
20941	Drill Core	186.6	1.7	<0.05	0.099	<1	<0.5	2.1			
20942	Drill Core	184.0	1.8	0.07	0.046	<1	<0.5	1.6			
20943	Drill Core	266.2	3.5	0.06	<0.005	<1	<0.5	1.4			
20944	Drill Core	147.0	1.4	<0.05	<0.005	<1	<0.5	1.5			
20945	Drill Core	159.3	2.8	<0.05	0.009	<1	<0.5	1.5			
20946	Drill Core	176.4	1.8	<0.05	0.032	<1	<0.5	2.1			
20947	Drill Core	151.4	1.4	<0.05	0.029	<1	<0.5	1.8			
20948	Drill Core	114.3	1.6	<0.05	<0.005	<1	<0.5	1.0			
20949	Drill Core	170.9	2.0	<0.05	<0.005	<1	<0.5	1.7			
20950	Drill Core	198.8	2.3	<0.05	<0.005	<1	<0.5	2.0			
20951	Drill Core	191.4	2.4	<0.05	<0.005	<1	<0.5	1.8			
20952	Drill Core	237.5	2.6	0.05	0.023	<1	<0.5	2.6			
20953	Drill Core	160.7	2.2	<0.05	0.009	<1	<0.5	1.7			
20954	Drill Core	158.7	2.0	<0.05	0.015	<1	<0.5	1.9			
20955	Drill Core	134.0	1.5	<0.05	0.008	<1	<0.5	1.9			

This report supersedes all previous preliminary and final reports with this file number dated prior to the date on this certificate. Signature indicates final approval; preliminary reports are unsigned and should be used for reference only.

BUREAU VERITAS
MINERAL LABORATORIES
Canada

www.bureauveritas.com/um

Bureau Veritas Commodities Canada Ltd.

9050 Shaughnessy St Vancouver BC V6P 6E5 CANADA
PHONE (604) 253-3158

Client: **PPM Phoenix Precious Metals Corp.**
4302 Dundas St.
Burnaby BC V5C 1B3 CANADA

Project: LAWYERS
Report Date: December 11, 2015

CERTIFICATE OF ANALYSIS VAN15002639.2

	Method	WGHT	FA430	MA200	MA200	MA200	MA200	MA200	MA200	MA200	MA200	MA200	MA200	MA200	MA200	MA200	MA200	MA200	MA200	MA200	MA200
	Analyte	Wgt	Au	Mo	Cu	Pb	Zn	Ag	Ni	Co	Mn	Fe	As	U	Th	Sr	Cd	Sb	Bi	V	Ca
	Unit	kg	ppm	ppm	ppm	ppm	ppm	ppm	ppm	ppm	ppm	%	ppm	ppm	ppm	ppm	ppm	ppm	ppm	ppm	%
	MDL	0.01	0.005	0.1	0.1	0.1	1	0.1	0.1	0.2	1	0.01	1	0.1	0.1	1	0.1	0.1	0.1	1	0.01
20956	Drill Core	3.14	0.427	25.2	36.0	172.4	122	23.5	1.9	6.3	614	2.69	16	2.0	2.6	95	1.3	1.7	<0.1	64	0.64
20957	Drill Core	3.07	0.643	106.6	57.4	507.0	346	26.0	2.1	8.1	611	3.26	40	2.7	3.2	121	4.0	3.9	<0.1	75	0.79
20958	Drill Core	2.90	0.287	20.2	24.4	30.9	61	6.1	2.2	8.3	985	3.12	12	3.2	4.6	143	<0.1	1.0	<0.1	99	3.43
20959	Drill Core	2.15	0.151	6.4	23.3	88.0	84	10.1	2.4	8.0	1187	3.19	14	3.4	5.6	179	0.3	1.4	<0.1	105	1.40
20960	Drill Core	8.68	0.052	9.2	16.8	29.2	86	2.4	2.4	8.6	1105	3.29	29	3.3	5.4	172	0.1	1.3	<0.1	101	1.06
20961	Rock Pulp	0.07	1.553	103.0	1232.8	26.3	73	3.0	64.7	10.2	234	3.37	188	3.1	5.1	86	0.5	36.6	2.1	65	0.38
20962	Rock Pulp	0.08	0.006	2.4	24.1	5.3	59	0.2	28.7	12.7	694	3.33	7	0.6	1.8	278	<0.1	0.8	<0.1	117	2.59
20963	Drill Core	8.24	2.359	11.4	50.3	108.8	154	74.5	2.3	8.0	1498	3.20	12	3.2	5.1	154	1.7	1.6	<0.1	89	1.39
20964	Drill Core	9.36	0.323	2.7	136.3	382.7	540	5.9	5.0	12.1	1905	3.89	21	2.0	5.1	297	5.9	2.4	0.2	122	2.79
20965	Drill Core	4.42	1.414	7.7	113.1	248.3	327	48.5	3.1	10.2	1399	3.31	42	2.9	5.3	167	2.3	2.5	0.3	124	3.02
20966	Drill Core	4.13	2.222	0.2	118.5	154.6	214	62.9	2.2	8.5	1292	3.40	52	2.6	5.3	198	0.5	1.8	0.2	92	2.50
20967	Drill Core	3.99	6.735	26.0	211.8	1035.8	1506	>200	2.3	7.7	1045	3.20	43	4.1	3.7	108	8.1	2.0	0.1	80	1.99
20968	Drill Core	8.11	0.323	5.5	34.7	110.2	161	13.1	2.2	6.6	1371	2.73	23	2.5	4.5	147	0.8	2.3	<0.1	97	1.97
20969	Drill Core	3.57	1.188	15.7	44.4	37.7	93	19.7	1.8	6.1	1318	2.46	24	3.3	4.1	127	0.5	1.7	<0.1	82	0.92
20970	Drill Core	3.74	0.549	2.9	66.8	40.9	107	6.5	2.1	7.4	1818	2.92	23	3.1	4.6	151	0.4	1.1	<0.1	100	0.92
20971	Drill Core	6.61	0.544	1.1	74.0	44.9	137	5.1	1.8	7.4	2074	2.93	23	2.6	4.8	162	0.4	1.3	<0.1	106	1.04
20972	Drill Core	5.39	0.271	2.9	38.0	67.6	185	8.4	1.7	7.0	1962	2.84	34	2.5	4.2	150	0.8	1.5	<0.1	111	1.02
20973	Drill Core	4.23	0.293	2.9	41.9	25.5	97	9.4	2.3	6.6	1704	2.69	22	2.7	4.3	160	0.2	1.2	<0.1	101	1.53
20974	Drill Core	4.23	0.638	4.8	72.9	105.0	225	70.7	1.5	5.8	1279	2.24	26	3.0	4.1	147	1.3	1.7	<0.1	77	1.50
20975	Drill Core	4.06	0.353	0.7	70.3	176.0	239	33.4	1.9	7.3	1873	2.78	27	3.2	4.8	173	1.3	1.2	<0.1	114	1.56
20976	Drill Core	4.28	1.163	2.5	167.3	675.5	639	126.8	1.9	6.6	1628	2.50	23	3.1	4.7	152	4.4	1.5	<0.1	134	3.01
20977	Drill Core	1.91	3.877	28.2	308.2	1257.6	1804	>200	2.0	7.2	1464	2.86	100	3.1	4.5	158	11.6	3.6	<0.1	117	2.42
20978	Drill Core	2.15	1.683	21.8	163.2	779.7	1138	124.0	1.6	6.9	1343	2.80	132	2.9	4.1	141	7.3	3.4	<0.1	110	1.97
20979	Drill Core	4.66	1.797	17.0	222.5	947.4	1313	>200	1.8	7.4	1814	2.96	52	2.9	4.8	143	8.4	5.7	<0.1	139	1.03
20980	Drill Core	6.26	1.081	6.8	99.7	299.2	434	58.4	2.1	6.8	1519	2.68	35	3.1	4.3	129	2.3	2.3	<0.1	108	1.19
20981	Drill Core	2.30	3.355	20.5	244.8	1366.3	1563	>200	1.6	4.5	1119	2.11	38	2.4	3.2	121	8.3	5.5	<0.1	82	3.39
20982	Drill Core	3.90	0.778	23.0	72.6	222.6	390	116.5	1.9	5.6	879	2.37	65	2.5	3.0	145	1.9	5.3	<0.1	86	1.27
20983	Rock Pulp	0.08	0.007	2.5	25.1	5.7	60	0.3	29.3	12.1	718	3.40	6	0.6	1.7	286	0.2	0.9	<0.1	115	2.62
20984	Drill Core	4.21	1.581	40.4	48.1	389.6	735	157.5	1.5	5.1	725	2.31	48	3.0	3.2	184	3.5	4.3	<0.1	66	1.69
20985	Drill Core	4.40	0.786	16.8	47.2	164.8	225	92.1	1.7	6.2	863	2.59	69	3.0	3.5	153	1.5	4.9	<0.1	90	1.39

This report supersedes all previous preliminary and final reports with this file number dated prior to the date on this certificate. Signature indicates final approval; preliminary reports are unsigned and should be used for reference only.

BUREAU VERITAS MINERAL LABORATORIES Canada

www.bureauveritas.com/um

Bureau Veritas Commodities Canada Ltd.

9050 Shaughnessy St Vancouver BC V6P 6E5 CANADA
PHONE (604) 253-3158

Client: **PPM Phoenix Precious Metals Corp.**
4302 Dundas St.
Burnaby BC V5C 1B3 CANADA

Project: LAWYERS
Report Date: December 11, 2015

CERTIFICATE OF ANALYSIS VAN15002639.2

	Method	MA200	MA200	MA200	MA200	MA200	MA200	MA200	MA200	MA200	MA200	MA200	MA200	MA200	MA200	MA200	MA200	MA200	MA200	MA200	MA200
	Analyte	P	La	Cr	Mg	Ba	Ti	Al	Na	K	W	Zr	Ce	Sn	Y	Nb	Ta	Be	Sc	Li	S
	Unit	%	ppm	ppm	%	ppm	%	%	%	%	ppm	ppm	ppm	ppm	ppm	ppm	ppm	ppm	ppm	ppm	%
	MDL	0.001	0.1	1	0.01	1	0.001	0.01	0.001	0.01	0.1	0.1	1	0.1	0.1	0.1	0.1	1	1	0.1	0.1
20956	Drill Core	0.040	6.6	5	0.49	60	0.180	5.00	0.841	4.95	0.5	45.0	16	0.4	10.2	3.1	0.2	<1	7	24.8	2.0
20957	Drill Core	0.058	5.7	4	0.60	62	0.239	6.49	0.979	6.82	0.7	57.4	16	0.7	14.0	4.0	0.3	<1	8	17.7	2.6
20958	Drill Core	0.067	8.5	4	0.68	117	0.265	6.88	1.126	7.50	1.0	75.1	20	0.8	15.2	5.1	0.4	1	8	13.2	2.3
20959	Drill Core	0.066	12.5	3	0.99	139	0.273	7.45	1.441	6.54	1.1	76.6	27	0.8	14.0	5.5	0.4	<1	9	19.5	1.8
20960	Drill Core	0.066	11.3	4	1.08	88	0.276	6.96	1.772	5.54	1.2	75.7	25	0.7	13.5	5.2	0.4	<1	9	17.1	2.1
20961	Rock Pulp	0.044	19.2	102	0.39	79	0.235	4.89	0.359	3.90	15.0	43.2	38	3.4	10.0	5.0	0.3	<1	8	26.3	1.6
20962	Rock Pulp	0.060	9.0	44	1.28	484	0.344	6.10	2.329	0.89	14.7	26.6	19	0.8	13.8	3.8	0.3	<1	15	14.7	<0.1
20963	Drill Core	0.063	10.7	3	1.08	110	0.256	6.76	0.661	6.87	1.1	70.6	25	1.9	12.8	4.7	0.3	1	9	20.9	2.1
20964	Drill Core	0.084	14.8	8	1.68	418	0.349	6.98	1.546	4.35	1.6	60.6	29	2.5	14.6	5.1	0.4	1	13	27.6	0.9
20965	Drill Core	0.076	13.7	4	1.45	245	0.323	7.19	0.803	5.25	1.5	73.2	28	1.4	15.6	5.5	0.4	2	11	29.7	1.2
20966	Drill Core	0.073	13.9	4	1.40	405	0.317	7.15	2.036	4.14	0.9	75.4	29	0.6	15.4	5.7	0.4	<1	10	26.9	0.8
20967	Drill Core	0.062	8.4	4	0.75	97	0.250	6.11	0.205	7.00	0.8	63.6	19	0.8	11.6	4.3	0.3	<1	8	20.7	2.5
20968	Drill Core	0.059	11.8	3	0.96	186	0.235	5.68	0.179	6.07	1.0	60.6	24	1.5	12.3	4.5	0.3	<1	8	28.3	1.0
20969	Drill Core	0.053	9.5	4	0.68	102	0.217	5.40	0.108	6.50	1.3	58.1	20	0.6	10.5	3.7	0.3	<1	7	21.9	1.6
20970	Drill Core	0.061	10.5	4	0.92	123	0.261	6.19	0.116	7.33	1.3	68.6	23	0.7	12.2	5.0	0.4	<1	8	20.0	1.6
20971	Drill Core	0.069	10.8	3	1.08	228	0.271	6.43	0.120	7.59	1.6	70.0	24	0.6	12.5	5.3	0.4	<1	8	19.7	1.3
20972	Drill Core	0.063	10.1	4	0.96	127	0.250	6.22	0.115	7.12	1.3	65.4	23	0.7	12.2	4.5	0.4	<1	8	20.2	1.5
20973	Drill Core	0.057	10.9	4	0.86	122	0.230	5.84	0.109	6.35	1.3	59.9	23	0.7	11.1	4.2	0.3	<1	8	19.8	1.5
20974	Drill Core	0.039	9.5	4	0.55	160	0.194	4.91	0.085	4.88	0.9	48.0	18	0.6	9.4	3.5	0.3	<1	6	20.6	1.5
20975	Drill Core	0.055	11.6	4	0.87	190	0.246	6.34	0.105	5.41	1.3	60.2	24	0.9	12.2	4.4	0.3	<1	8	17.5	1.4
20976	Drill Core	0.051	11.7	5	0.65	172	0.238	6.06	0.094	4.70	1.1	58.4	22	0.6	11.7	4.2	0.3	<1	7	17.7	1.3
20977	Drill Core	0.046	11.5	4	0.66	129	0.236	5.98	0.096	5.29	0.7	58.9	22	0.7	12.6	4.1	0.3	<1	7	15.2	2.1
20978	Drill Core	0.053	9.7	4	0.62	91	0.219	5.74	0.111	6.93	0.9	60.8	21	0.6	11.4	4.2	0.3	<1	7	14.5	2.0
20979	Drill Core	0.063	11.4	3	0.97	128	0.249	6.20	0.115	6.79	1.0	69.0	25	0.8	12.9	4.6	0.4	1	8	16.6	1.6
20980	Drill Core	0.056	10.4	6	0.79	107	0.226	5.80	0.108	6.40	0.9	62.7	22	0.5	11.5	4.3	0.3	<1	7	18.0	1.5
20981	Drill Core	0.035	8.8	5	0.71	191	0.144	4.17	0.073	4.64	0.6	39.7	17	0.6	8.2	2.7	0.2	<1	5	24.5	1.6
20982	Drill Core	0.046	7.4	6	0.46	94	0.200	4.79	0.089	5.78	0.6	54.2	17	0.6	9.8	3.6	0.3	<1	6	20.9	1.9
20983	Rock Pulp	0.061	8.1	50	1.29	483	0.368	6.01	2.313	0.88	14.4	28.2	17	0.9	13.7	3.8	0.3	<1	15	14.1	<0.1
20984	Drill Core	0.046	8.0	5	0.52	87	0.182	4.65	0.087	5.45	0.7	50.5	17	0.6	9.4	3.5	0.3	<1	6	20.5	2.0
20985	Drill Core	0.051	9.1	7	0.60	81	0.209	5.22	0.100	6.22	0.8	58.1	20	0.6	11.5	3.8	0.3	<1	7	18.7	2.1

This report supersedes all previous preliminary and final reports with this file number dated prior to the date on this certificate. Signature indicates final approval; preliminary reports are unsigned and should be used for reference only.

BUREAU VERITAS
MINERAL LABORATORIES
Canada

www.bureauveritas.com/um

Bureau Veritas Commodities Canada Ltd.

9050 Shaughnessy St Vancouver BC V6P 6E5 CANADA
PHONE (604) 253-3158

Client: **PPM Phoenix Precious Metals Corp.**
4302 Dundas St.
Burnaby BC V5C 1B3 CANADA

Project: LAWYERS
Report Date: December 11, 2015

CERTIFICATE OF ANALYSIS VAN15002639.2

	Method	MA200	MA200	MA200	MA200	MA200	MA200	MA200	FA530	FA530	AR401
	Analyte	Rb	Hf	In	Re	Se	Te	Tl	Ag	Au	Ag
	Unit	ppm	ppm	ppm	ppm	ppm	ppm	ppm	gm/t	gm/t	ppm
	MDL	0.1	0.1	0.05	0.005	1	0.5	0.5	50	0.9	1
20956	Drill Core	132.9	1.4	<0.05	0.011	<1	<0.5	1.8			
20957	Drill Core	184.5	1.8	<0.05	0.047	<1	<0.5	3.5			
20958	Drill Core	198.5	2.4	<0.05	<0.005	<1	<0.5	2.3			
20959	Drill Core	181.8	2.3	<0.05	0.006	<1	<0.5	1.9			
20960	Drill Core	150.4	2.2	<0.05	<0.005	<1	<0.5	1.6			
20961	Rock Pulp	126.5	1.3	0.07	0.022	8	<0.5	4.7			
20962	Rock Pulp	18.9	0.9	<0.05	<0.005	<1	<0.5	<0.5			
20963	Drill Core	191.5	2.1	<0.05	<0.005	<1	<0.5	2.3			
20964	Drill Core	105.5	2.0	<0.05	<0.005	<1	<0.5	1.2			
20965	Drill Core	168.2	2.3	0.07	0.012	<1	<0.5	1.9			
20966	Drill Core	117.2	2.3	<0.05	<0.005	<1	<0.5	1.0			
20967	Drill Core	203.4	2.1	<0.05	0.013	<1	<0.5	3.1			200
20968	Drill Core	188.0	2.0	<0.05	0.006	<1	<0.5	2.2			
20969	Drill Core	205.8	1.8	<0.05	<0.005	<1	<0.5	2.3			
20970	Drill Core	216.3	1.9	0.05	<0.005	<1	<0.5	2.8			
20971	Drill Core	219.4	2.4	<0.05	<0.005	<1	<0.5	2.5			
20972	Drill Core	213.1	2.1	0.05	0.005	<1	<0.5	2.5			
20973	Drill Core	189.2	1.9	0.05	<0.005	<1	<0.5	2.5			
20974	Drill Core	153.4	1.6	<0.05	<0.005	<1	<0.5	2.6			
20975	Drill Core	141.5	1.9	<0.05	<0.005	<1	<0.5	3.0			
20976	Drill Core	139.0	1.8	<0.05	<0.005	<1	<0.5	2.8			
20977	Drill Core	156.9	1.8	<0.05	0.012	<1	<0.5	2.8			247
20978	Drill Core	203.6	1.8	<0.05	<0.005	<1	<0.5	2.5			
20979	Drill Core	213.5	2.2	<0.05	0.008	<1	<0.5	2.6			244
20980	Drill Core	192.3	1.7	<0.05	<0.005	<1	<0.5	2.4			
20981	Drill Core	133.4	1.2	<0.05	0.008	<1	<0.5	1.8			329
20982	Drill Core	160.7	1.6	<0.05	<0.005	<1	<0.5	2.2			
20983	Rock Pulp	17.4	0.9	0.06	<0.005	<1	<0.5	<0.5			
20984	Drill Core	157.4	1.6	0.06	0.009	<1	<0.5	2.2			
20985	Drill Core	176.6	1.7	<0.05	<0.005	<1	<0.5	2.5			

This report supersedes all previous preliminary and final reports with this file number dated prior to the date on this certificate. Signature indicates final approval; preliminary reports are unsigned and should be used for reference only.

BUREAU VERITAS
MINERAL LABORATORIES
Canada

www.bureauveritas.com/um

Bureau Veritas Commodities Canada Ltd.

9050 Shaughnessy St Vancouver BC V6P 6E5 CANADA
PHONE (604) 253-3158

Client: **PPM Phoenix Precious Metals Corp.**
4302 Dundas St.
Burnaby BC V5C 1B3 CANADA

Project: LAWYERS
Report Date: December 11, 2015

CERTIFICATE OF ANALYSIS VAN15002639.2

	Method	WGHT	FA430	MA200	MA200	MA200	MA200	MA200	MA200	MA200	MA200	MA200	MA200	MA200	MA200	MA200	MA200	MA200	MA200	MA200	MA200
	Analyte	Wgt	Au	Mo	Cu	Pb	Zn	Ag	Ni	Co	Mn	Fe	As	U	Th	Sr	Cd	Sb	Bi	V	Ca
	Unit	kg	ppm	ppm	ppm	ppm	ppm	ppm	ppm	ppm	ppm	%	ppm	ppm	ppm	ppm	ppm	ppm	ppm	ppm	%
	MDL	0.01	0.005	0.1	0.1	0.1	1	0.1	0.1	0.2	1	0.01	1	0.1	0.1	1	0.1	0.1	0.1	1	0.01
20986	Drill Core	4.35	0.815	27.9	68.4	229.1	332	85.9	1.7	5.6	809	2.55	49	2.7	3.5	155	2.0	5.0	<0.1	80	1.51
20987	Drill Core	4.45	0.118	22.5	20.8	186.1	319	4.5	1.8	4.5	869	1.89	34	1.7	3.1	137	3.4	3.7	<0.1	60	1.85
20988	Drill Core	4.50	0.068	13.6	12.8	27.8	81	3.4	1.8	6.4	1116	2.61	31	2.4	3.7	141	0.2	2.1	<0.1	73	1.18
20989	Drill Core	4.32	0.234	8.0	13.1	33.5	84	3.7	1.9	6.2	1189	2.48	41	2.9	3.7	130	0.2	2.6	<0.1	77	1.23
20990	Rock Pulp	0.07	4.499	18.1	52.7	4.2	41	6.4	345.5	12.7	258	3.63	476	0.5	0.9	54	<0.1	88.1	<0.1	46	0.13
20991	Drill Core	4.05	0.203	21.7	16.1	39.8	92	5.4	2.1	6.4	1124	2.46	78	2.7	3.7	150	0.3	3.0	<0.1	76	2.29
20992	Drill Core	4.31	0.130	5.4	18.8	41.2	85	2.5	1.3	5.2	1050	2.35	57	2.6	3.6	144	0.3	2.6	<0.1	75	2.23
20993	Drill Core	3.90	0.124	16.2	21.6	52.5	135	4.3	1.3	4.9	934	1.94	58	4.1	3.3	202	1.6	3.1	<0.1	77	3.22
20994	Drill Core	4.43	0.064	16.0	22.2	25.4	69	5.0	1.9	6.7	1096	2.66	77	4.5	3.9	157	0.3	3.3	<0.1	101	2.32
20995	Drill Core	4.33	0.086	10.4	28.7	64.3	125	3.6	1.9	6.4	1102	2.72	68	4.1	3.7	122	1.2	2.7	<0.1	110	1.07
20996	Drill Core	4.65	0.104	4.0	16.1	39.8	77	3.3	1.2	6.3	1178	2.48	36	3.5	3.8	160	0.4	2.2	<0.1	109	1.91
20997	Drill Core	1.78	0.371	3.0	17.4	24.7	60	8.6	1.7	4.8	1080	2.03	35	3.5	3.5	214	<0.1	2.6	<0.1	95	2.02
20998	Drill Core	2.04	0.585	3.1	17.8	24.7	65	4.5	2.0	5.2	1046	2.05	32	3.8	3.6	198	0.3	3.1	<0.1	101	2.04
20999	Drill Core	4.12	0.160	2.7	19.1	21.4	72	5.2	1.5	4.8	997	1.96	18	4.2	3.0	166	0.6	3.2	<0.1	124	2.01
21000	Drill Core	4.52	0.195	11.4	25.0	35.5	75	6.6	1.7	6.2	1128	2.25	99	7.8	3.4	158	0.2	4.0	<0.1	138	1.56
828375	Rock	2.41	>10	8.5	2232.1	8834.6	>10000	>200	1.3	2.2	365	1.40	43	0.7	0.9	53	107.5	10.5	0.1	10	1.72
828376	Rock	3.22	>10	15.9	270.0	1135.8	1551	>200	1.2	2.4	393	1.13	51	1.2	1.4	91	15.4	12.9	<0.1	24	1.23
828377	Rock	1.62	>10	26.8	764.4	3202.0	4499	>200	1.6	3.7	1109	2.13	39	1.2	1.5	57	47.3	12.0	<0.1	30	1.09
828378	Rock	2.17	4.687	27.7	156.3	110.0	179	171.6	0.6	1.2	436	0.68	14	1.2	0.8	109	1.4	2.6	<0.1	15	3.14
828379	Rock	1.52	3.551	75.3	148.4	218.4	357	120.3	1.4	3.0	822	1.48	31	3.3	1.4	124	3.5	6.0	<0.1	36	2.03
828380	Rock	1.33	3.306	64.5	1140.8	8716.4	>10000	>200	1.1	2.0	338	3.12	215	0.5	0.7	68	38.4	24.1	<0.1	23	1.84
828381	Rock	1.54	0.174	99.1	21.5	61.1	62	6.8	0.9	1.3	272	0.68	11	0.6	0.7	63	0.6	8.0	<0.1	12	1.13
828382	Rock	2.11	0.272	8.7	10.1	31.4	87	12.9	1.7	5.5	1132	2.32	31	2.5	3.5	262	0.4	2.5	<0.1	95	1.71
828383	Rock	1.87	>10	42.8	544.1	554.1	510	>200	2.7	6.6	812	2.43	107	2.1	2.2	90	5.3	14.7	<0.1	37	1.23
828384	Rock	2.11	0.350	0.8	34.8	30.2	95	41.4	5.0	10.7	925	3.41	7	2.2	3.5	102	0.5	5.7	<0.1	147	0.11

This report supersedes all previous preliminary and final reports with this file number dated prior to the date on this certificate. Signature indicates final approval; preliminary reports are unsigned and should be used for reference only.

BUREAU VERITAS
MINERAL LABORATORIES
Canada

www.bureauveritas.com/um

Bureau Veritas Commodities Canada Ltd.

9050 Shaughnessy St Vancouver BC V6P 6E5 CANADA
PHONE (604) 253-3158

Client: **PPM Phoenix Precious Metals Corp.**
4302 Dundas St.
Burnaby BC V5C 1B3 CANADA

Project: LAWYERS
Report Date: December 11, 2015

CERTIFICATE OF ANALYSIS VAN15002639.2

	Method	MA200	MA200	MA200	MA200	MA200	MA200	MA200	MA200	MA200	MA200	MA200	MA200	MA200	MA200	MA200	MA200	MA200	MA200	MA200	MA200
	Analyte	P	La	Cr	Mg	Ba	Ti	Al	Na	K	W	Zr	Ce	Sn	Y	Nb	Ta	Be	Sc	Li	S
	Unit	%	ppm	ppm	%	ppm	%	%	%	%	ppm	ppm	ppm	ppm	ppm	ppm	ppm	ppm	ppm	ppm	%
	MDL	0.001	0.1	1	0.01	1	0.001	0.01	0.001	0.01	0.1	0.1	1	0.1	0.1	0.1	0.1	1	1	0.1	0.1
20986	Drill Core	0.047	9.2	5	0.64	78	0.192	5.03	0.091	5.81	0.7	52.1	19	0.6	10.1	3.5	0.3	<1	6	21.7	2.0
20987	Drill Core	0.034	8.3	9	0.81	250	0.141	3.74	0.063	3.95	0.5	37.8	15	0.5	7.4	2.6	0.2	<1	5	24.6	1.3
20988	Drill Core	0.052	9.1	5	0.73	75	0.209	5.40	0.090	5.86	0.7	57.3	20	0.6	11.1	3.8	0.3	<1	7	19.3	1.9
20989	Drill Core	0.051	9.4	8	0.66	97	0.209	5.28	0.088	5.62	0.7	57.8	21	0.5	11.2	3.9	0.3	<1	7	18.8	1.6
20990	Rock Pulp	0.034	6.7	397	0.13	44	0.219	2.79	0.053	2.90	9.9	41.3	15	3.0	7.3	4.8	0.3	<1	5	49.4	1.9
20991	Drill Core	0.045	9.7	6	0.79	173	0.202	4.94	0.086	5.39	1.0	54.7	20	0.5	10.2	3.5	0.3	<1	6	18.9	1.7
20992	Drill Core	0.044	9.5	5	0.75	215	0.190	4.65	0.079	4.54	0.9	53.6	19	0.5	9.4	3.5	0.3	<1	6	21.1	1.7
20993	Drill Core	0.039	9.9	2	0.82	353	0.154	4.15	0.062	3.68	0.6	44.5	19	0.4	9.7	2.9	0.2	<1	5	28.8	1.5
20994	Drill Core	0.047	10.1	5	0.88	106	0.201	5.06	0.084	5.13	0.7	54.7	21	0.7	11.0	3.7	0.3	<1	6	21.6	1.9
20995	Drill Core	0.050	8.6	5	0.65	93	0.219	5.40	0.087	5.91	0.8	59.4	19	0.5	11.4	3.9	0.3	<1	7	18.1	2.0
20996	Drill Core	0.050	10.1	6	0.85	104	0.202	5.14	0.075	4.87	0.8	53.9	21	0.4	10.4	3.7	0.3	<1	6	23.4	1.6
20997	Drill Core	0.041	9.6	4	0.85	255	0.166	4.19	0.058	3.49	0.8	47.0	19	0.4	8.6	3.1	0.2	<1	5	30.4	1.2
20998	Drill Core	0.039	9.7	7	0.80	479	0.162	4.23	0.057	3.45	0.7	44.1	19	0.5	8.9	2.9	0.2	<1	5	30.2	1.2
20999	Drill Core	0.038	8.1	4	0.69	280	0.158	3.86	0.053	3.45	0.8	42.9	16	0.5	8.4	2.9	0.2	<1	5	30.7	1.1
21000	Drill Core	0.045	8.2	5	0.74	240	0.189	4.15	0.060	3.44	0.7	50.7	18	0.6	9.6	3.4	0.3	<1	6	25.3	1.5
828375	Rock	0.014	2.8	6	0.10	54	0.057	1.54	0.024	1.45	0.3	9.3	5	0.3	2.5	0.8	<0.1	<1	2	38.7	1.9
828376	Rock	0.015	4.2	6	0.35	189	0.065	1.74	0.029	1.67	0.3	16.6	7	0.4	3.3	1.2	<0.1	<1	2	47.4	0.8
828377	Rock	0.024	4.2	7	0.39	84	0.101	2.00	0.032	1.70	0.4	16.4	8	0.3	4.6	1.4	0.1	<1	3	40.2	2.1
828378	Rock	0.009	3.1	4	0.28	139	0.039	1.14	0.012	0.42	0.3	9.9	5	0.2	2.2	0.7	<0.1	<1	1	39.1	0.4
828379	Rock	0.022	4.7	9	0.46	122	0.089	2.22	0.025	1.52	0.6	16.2	9	0.4	4.0	1.4	<0.1	<1	3	45.4	1.0
828380	Rock	0.016	2.7	5	0.34	67	0.042	1.21	0.021	0.94	0.3	7.8	5	0.3	2.3	0.7	<0.1	<1	1	31.6	4.1
828381	Rock	0.010	2.3	4	0.09	388	0.040	1.15	0.021	1.21	0.3	11.9	4	0.2	2.1	0.7	<0.1	<1	1	47.1	0.5
828382	Rock	0.039	7.7	6	1.02	598	0.166	4.19	0.057	3.01	0.9	46.4	15	0.5	8.6	2.9	0.2	<1	5	29.9	1.2
828383	Rock	0.043	7.5	8	0.41	121	0.181	4.02	0.080	4.99	0.8	29.5	15	0.4	8.2	2.6	0.2	<1	6	23.2	2.2
828384	Rock	0.050	9.6	9	0.03	806	0.221	4.53	0.094	4.91	4.3	34.5	18	0.5	9.6	3.2	0.2	<1	9	33.4	<0.1

This report supersedes all previous preliminary and final reports with this file number dated prior to the date on this certificate. Signature indicates final approval; preliminary reports are unsigned and should be used for reference only.

BUREAU VERITAS
MINERAL LABORATORIES
Canada

www.bureauveritas.com/um

Bureau Veritas Commodities Canada Ltd.

9050 Shaughnessy St Vancouver BC V6P 6E5 CANADA
PHONE (604) 253-3158

Client: **PPM Phoenix Precious Metals Corp.**
4302 Dundas St.
Burnaby BC V5C 1B3 CANADA

Project: LAWYERS
Report Date: December 11, 2015

CERTIFICATE OF ANALYSIS VAN15002639.2

	Method	MA200	MA200	MA200	MA200	MA200	MA200	MA200	FA530	FA530	AR401
	Analyte	Rb	Hf	In	Re	Se	Te	Tl	Ag	Au	Ag
	Unit	ppm	ppm	ppm	ppm	ppm	ppm	ppm	gm/t	gm/t	ppm
	MDL	0.1	0.1	0.05	0.005	1	0.5	0.5	50	0.9	1
20986	Drill Core	172.1	1.6	<0.05	0.016	<1	<0.5	2.3			
20987	Drill Core	113.2	1.2	<0.05	0.012	<1	<0.5	1.6			
20988	Drill Core	165.6	1.8	<0.05	0.005	<1	<0.5	2.2			
20989	Drill Core	158.0	1.9	<0.05	<0.005	<1	<0.5	2.0			
20990	Rock Pulp	93.0	1.1	0.06	<0.005	23	<0.5	10.6			
20991	Drill Core	134.8	1.7	<0.05	0.012	<1	<0.5	2.1			
20992	Drill Core	114.5	1.5	<0.05	0.008	<1	<0.5	2.0			
20993	Drill Core	109.5	1.4	<0.05	0.008	<1	<0.5	1.5			
20994	Drill Core	148.3	1.8	<0.05	<0.005	<1	<0.5	1.9			
20995	Drill Core	166.6	1.8	<0.05	<0.005	<1	<0.5	2.3			
20996	Drill Core	137.7	1.7	<0.05	<0.005	<1	<0.5	2.0			
20997	Drill Core	103.9	1.4	<0.05	<0.005	<1	<0.5	1.4			
20998	Drill Core	101.1	1.4	<0.05	<0.005	<1	<0.5	1.2			
20999	Drill Core	87.9	1.2	<0.05	<0.005	<1	<0.5	1.3			
21000	Drill Core	96.6	1.5	<0.05	<0.005	<1	<0.5	1.8			
828375	Rock	41.4	0.3	<0.05	<0.005	5	<0.5	0.6	2651	57.2	>1000
828376	Rock	53.4	0.5	<0.05	<0.005	5	<0.5	0.7	1031	26.5	>1000
828377	Rock	52.5	0.5	<0.05	<0.005	7	<0.5	0.8	3616	58.6	>1000
828378	Rock	13.4	0.3	<0.05	0.009	<1	0.7	<0.5			
828379	Rock	44.9	0.5	<0.05	0.034	<1	0.7	0.9			
828380	Rock	30.9	0.3	<0.05	0.019	1	<0.5	<0.5	1867	3.5	>1000
828381	Rock	36.7	0.2	<0.05	0.010	<1	<0.5	0.8			
828382	Rock	84.2	1.3	<0.05	<0.005	<1	<0.5	1.1			
828383	Rock	141.2	1.0	<0.05	0.006	8	<0.5	2.0	2291	70.7	>1000
828384	Rock	158.1	1.1	<0.05	<0.005	<1	<0.5	1.9			

This report supersedes all previous preliminary and final reports with this file number dated prior to the date on this certificate. Signature indicates final approval; preliminary reports are unsigned and should be used for reference only.

BUREAU VERITAS
MINERAL LABORATORIES
Canada

www.bureauveritas.com/um

Bureau Veritas Commodities Canada Ltd.
9050 Shaughnessy St Vancouver BC V6P 6E5 CANADA
PHONE (604) 253-3158

Client: **PPM Phoenix Precious Metals Corp.**
4302 Dundas St.
Burnaby BC V5C 1B3 CANADA

Project: LAWYERS
Report Date: December 11, 2015

QUALITY CONTROL REPORT VAN15002639.2

	Method	WGHT	FA430	MA200	MA200	MA200	MA200	MA200	MA200	MA200	MA200	MA200	MA200	MA200	MA200	MA200	MA200	MA200	MA200	MA200	MA200
	Analyte	Wgt	Au	Mo	Cu	Pb	Zn	Ag	Ni	Co	Mn	Fe	As	U	Th	Sr	Cd	Sb	Bi	V	Ca
	Unit	kg	ppm	ppm	ppm	ppm	ppm	ppm	ppm	ppm	ppm	%	ppm	ppm	ppm	ppm	ppm	ppm	ppm	ppm	%
	MDL	0.01	0.005	0.1	0.1	0.1	1	0.1	0.1	0.2	1	0.01	1	0.1	0.1	1	0.1	0.1	0.1	1	0.01
Pulp Duplicates																					
20905	Drill Core	1.97	5.361	43.0	75.0	374.8	575	63.4	1.4	6.2	759	2.15	27	3.3	3.8	452	7.8	4.0	<0.1	68	1.67
REP 20905	QC		4.935																		
REP 20907	QC			0.2	56.2	13.4	70	4.6	2.1	8.2	1197	2.97	60	2.7	5.0	133	0.1	1.0	<0.1	84	2.09
REP 20941	QC			113.8	65.3	61.2	43	9.9	1.6	7.5	367	3.47	115	4.5	2.7	105	0.2	3.3	<0.1	104	0.06
828380	Rock	1.33	3.306	64.5	1140.8	8716.4	>10000	>200	1.1	2.0	338	3.12	215	0.5	0.7	68	38.4	24.1	<0.1	23	1.84
REP 828380	QC																				
828384	Rock	2.11	0.350	0.8	34.8	30.2	95	41.4	5.0	10.7	925	3.41	7	2.2	3.5	102	0.5	5.7	<0.1	147	0.11
REP 828384	QC		0.365	0.8	33.8	29.4	91	41.2	4.8	10.7	938	3.35	7	2.1	3.3	97	0.5	5.2	<0.1	147	0.10
Core Reject Duplicates																					
20907	Drill Core	7.73	0.049	0.2	53.6	13.2	70	4.5	1.9	9.1	1180	2.94	61	2.6	4.7	136	0.1	1.1	<0.1	81	2.09
DUP 20907	QC		0.049	0.2	58.1	13.4	71	4.4	2.2	8.6	1208	3.00	61	2.7	4.8	134	0.2	1.2	<0.1	82	2.11
20941	Drill Core	11.37	0.108	111.7	63.3	63.7	41	9.7	1.9	6.9	356	3.44	116	4.6	2.9	108	0.2	3.1	<0.1	104	0.06
DUP 20941	QC		0.136	113.2	69.7	62.2	43	9.9	1.8	7.6	365	3.53	118	4.8	3.1	107	0.3	3.0	<0.1	106	0.07
20975	Drill Core	4.06	0.353	0.7	70.3	176.0	239	33.4	1.9	7.3	1873	2.78	27	3.2	4.8	173	1.3	1.2	<0.1	114	1.56
DUP 20975	QC		0.672	0.6	69.3	185.7	242	41.0	2.0	7.6	1915	2.82	29	3.3	5.0	180	1.2	1.5	<0.1	116	1.56
828383	Rock	1.87	>10	42.8	544.1	554.1	510	>200	2.7	6.6	812	2.43	107	2.1	2.2	90	5.3	14.7	<0.1	37	1.23
DUP 828383	QC		>10	44.0	553.7	601.1	570	>200	2.6	6.4	836	2.48	105	2.1	2.4	94	5.9	15.2	<0.1	39	1.27
Reference Materials																					
STD AGPROOF	Standard																				
STD AGPROOF	Standard																				
STD CU147	Standard																				
STD OREAS132A	Standard																				
STD OREAS25A-4A	Standard			2.3	32.7	24.7	41	0.3	46.4	7.4	501	6.62	9	2.8	15.5	47	<0.1	0.6	0.3	162	0.30
STD OREAS25A-4A	Standard			2.6	39.0	24.4	43	<0.1	44.6	7.5	496	6.52	10	2.9	15.0	46	<0.1	0.7	0.3	155	0.29
STD OREAS25A-4A	Standard			2.5	31.9	25.8	41	<0.1	49.3	8.4	495	6.67	10	2.9	15.7	45	<0.1	0.6	0.3	163	0.31
STD OREAS25A-4A	Standard			2.5	34.9	26.4	43	0.6	48.1	7.9	481	6.36	9	3.0	15.7	45	0.1	0.6	0.4	158	0.28
STD OREAS25A-4A	Standard			2.1	32.6	24.3	42	0.1	42.6	7.1	423	6.35	10	2.8	14.4	40	0.3	0.7	0.3	164	0.25
STD OREAS25A-4A	Standard			2.5	36.9	25.7	42	0.1	47.6	8.1	513	6.52	9	2.8	13.7	44	<0.1	0.6	0.4	161	0.24

This report supersedes all previous preliminary and final reports with this file number dated prior to the date on this certificate. Signature indicates final approval; preliminary reports are unsigned and should be used for reference only.

BUREAU VERITAS
MINERAL LABORATORIES
Canada

www.bureauveritas.com/um

Bureau Veritas Commodities Canada Ltd.
9050 Shaughnessy St Vancouver BC V6P 6E5 CANADA
PHONE (604) 253-3158

Client: **PPM Phoenix Precious Metals Corp.**
4302 Dundas St.
Burnaby BC V5C 1B3 CANADA

Project: LAWYERS
Report Date: December 11, 2015

QUALITY CONTROL REPORT VAN15002639.2

	Method	MA200	MA200	MA200	MA200	MA200	MA200	MA200	MA200	MA200	MA200	MA200	MA200	MA200	MA200	MA200	MA200	MA200	MA200	MA200	MA200
	Analyte	P	La	Cr	Mg	Ba	Ti	Al	Na	K	W	Zr	Ce	Sn	Y	Nb	Ta	Be	Sc	Li	S
	Unit	%	ppm	ppm	%	ppm	%	%	%	%	ppm	ppm	ppm	ppm	ppm	ppm	ppm	ppm	ppm	ppm	%
	MDL	0.001	0.1	1	0.01	1	0.001	0.01	0.001	0.01	0.1	0.1	1	0.1	0.1	0.1	0.1	1	1	0.1	0.1
Pulp Duplicates																					
20905	Drill Core	0.053	9.2	4	0.76	343	0.188	5.18	0.071	3.93	1.0	50.6	19	0.5	7.6	3.7	0.3	<1	6	32.5	1.7
REP 20905	QC																				
REP 20907	QC	0.074	12.3	3	1.14	171	0.279	7.17	0.573	5.87	1.5	66.2	27	0.5	12.5	4.9	0.3	1	10	10.7	1.0
REP 20941	QC	0.055	6.0	4	0.33	64	0.283	6.12	0.930	6.03	3.3	52.7	14	0.5	7.4	4.0	0.3	1	9	20.2	2.4
828380	Rock	0.016	2.7	5	0.34	67	0.042	1.21	0.021	0.94	0.3	7.8	5	0.3	2.3	0.7	<0.1	<1	1	31.6	4.1
REP 828380	QC																				
828384	Rock	0.050	9.6	9	0.03	806	0.221	4.53	0.094	4.91	4.3	34.5	18	0.5	9.6	3.2	0.2	<1	9	33.4	<0.1
REP 828384	QC	0.048	9.1	11	0.03	764	0.204	4.36	0.098	4.81	4.0	32.8	18	0.4	9.1	2.9	0.2	<1	9	30.8	<0.1
Core Reject Duplicates																					
20907	Drill Core	0.071	11.5	3	1.12	218	0.279	6.83	0.547	5.82	1.5	65.6	26	0.5	12.1	4.9	0.3	1	9	12.2	1.0
DUP 20907	QC	0.070	11.9	3	1.15	205	0.282	7.04	0.585	5.92	1.8	65.9	27	0.5	12.4	4.9	0.3	1	10	12.1	1.0
20941	Drill Core	0.059	6.0	4	0.33	71	0.280	6.05	0.936	6.02	3.5	52.9	14	0.5	7.0	3.9	0.3	<1	9	20.5	2.3
DUP 20941	QC	0.060	6.1	3	0.34	61	0.280	6.37	0.952	6.05	3.3	52.6	15	0.6	7.3	4.1	0.3	<1	10	22.3	2.5
20975	Drill Core	0.055	11.6	4	0.87	190	0.246	6.34	0.105	5.41	1.3	60.2	24	0.9	12.2	4.4	0.3	<1	8	17.5	1.4
DUP 20975	QC	0.056	12.1	4	0.88	199	0.259	6.34	0.106	5.35	1.3	62.2	24	0.8	12.1	4.4	0.3	<1	8	18.0	1.4
828383	Rock	0.043	7.5	8	0.41	121	0.181	4.02	0.080	4.99	0.8	29.5	15	0.4	8.2	2.6	0.2	<1	6	23.2	2.2
DUP 828383	QC	0.046	7.6	10	0.42	223	0.185	4.06	0.082	5.03	0.8	29.4	16	0.4	9.0	2.6	0.2	<1	6	23.4	2.3
Reference Materials																					
STD AGPROOF	Standard																				
STD AGPROOF	Standard																				
STD CU147	Standard																				
STD OREAS132A	Standard																				
STD OREAS25A-4A	Standard	0.046	21.6	112	0.34	145	0.974	9.48	0.121	0.50	2.0	154.1	49	4.0	10.5	19.8	1.5	<1	14	37.5	<0.1
STD OREAS25A-4A	Standard	0.047	20.5	113	0.32	140	0.942	9.06	0.116	0.48	1.9	151.2	44	4.5	9.7	19.2	1.3	<1	13	34.9	<0.1
STD OREAS25A-4A	Standard	0.052	20.5	122	0.31	155	0.982	9.77	0.133	0.50	2.1	162.9	49	4.1	9.5	21.2	1.6	<1	14	38.0	<0.1
STD OREAS25A-4A	Standard	0.048	22.1	116	0.31	147	0.949	8.76	0.129	0.47	1.9	145.5	49	4.4	10.2	20.2	1.4	1	13	35.5	<0.1
STD OREAS25A-4A	Standard	0.040	18.1	109	0.31	134	0.889	8.30	0.110	0.44	1.8	138.7	39	3.8	8.5	17.8	1.4	<1	13	34.9	<0.1
STD OREAS25A-4A	Standard	0.047	16.2	120	0.32	147	0.945	7.76	0.120	0.50	2.2	160.7	40	4.3	9.1	21.0	1.5	<1	11	37.5	<0.1

This report supersedes all previous preliminary and final reports with this file number dated prior to the date on this certificate. Signature indicates final approval; preliminary reports are unsigned and should be used for reference only.

BUREAU VERITAS
MINERAL LABORATORIES
Canada

www.bureauveritas.com/um

Bureau Veritas Commodities Canada Ltd.
9050 Shaughnessy St Vancouver BC V6P 6E5 CANADA
PHONE (604) 253-3158

Client: **PPM Phoenix Precious Metals Corp.**
4302 Dundas St.
Burnaby BC V5C 1B3 CANADA

Project: LAWYERS
Report Date: December 11, 2015

QUALITY CONTROL REPORT VAN15002639.2

	Method	MA200	MA200	MA200	MA200	MA200	MA200	MA200	FA530	FA530	AR401
	Analyte	Rb	Hf	In	Re	Se	Te	Tl	Ag	Au	Ag
	Unit	ppm	ppm	ppm	ppm	ppm	ppm	ppm	gm/t	gm/t	ppm
	MDL	0.1	0.1	0.05	0.005	1	0.5	0.5	50	0.9	1
Pulp Duplicates											
20905	Drill Core	117.5	1.5	<0.05	0.008	<1	<0.5	1.5			
REP 20905	QC										
REP 20907	QC	181.8	1.9	<0.05	<0.005	<1	<0.5	1.8			
REP 20941	QC	178.1	1.6	<0.05	0.085	<1	<0.5	2.0			
828380	Rock	30.9	0.3	<0.05	0.019	1	<0.5	<0.5	1867	3.5	>1000
REP 828380	QC								1948	3.3	
828384	Rock	158.1	1.1	<0.05	<0.005	<1	<0.5	1.9			
REP 828384	QC	153.0	1.0	<0.05	<0.005	<1	<0.5	1.8			
Core Reject Duplicates											
20907	Drill Core	174.4	1.9	<0.05	<0.005	<1	<0.5	1.8			
DUP 20907	QC	181.9	2.0	<0.05	<0.005	<1	<0.5	1.9			
20941	Drill Core	186.6	1.7	<0.05	0.099	<1	<0.5	2.1			
DUP 20941	QC	183.6	1.8	0.05	0.104	<1	<0.5	2.0			
20975	Drill Core	141.5	1.9	<0.05	<0.005	<1	<0.5	3.0			
DUP 20975	QC	158.1	2.0	0.07	<0.005	<1	<0.5	3.0			
828383	Rock	141.2	1.0	<0.05	0.006	8	<0.5	2.0	2291	70.7	>1000
DUP 828383	QC	141.7	0.9	<0.05	0.009	10	<0.5	2.1	2354	71.0	>1000
Reference Materials											
STD AGPROOF	Standard								98	<0.9	
STD AGPROOF	Standard								97	<0.9	
STD CU147	Standard										47
STD OREAS132A	Standard										55
STD OREAS25A-4A	Standard	57.4	4.3	0.11	<0.005	3	<0.5	<0.5			
STD OREAS25A-4A	Standard	57.6	4.2	0.12	<0.005	2	<0.5	<0.5			
STD OREAS25A-4A	Standard	61.9	4.6	0.13	<0.005	3	<0.5	<0.5			
STD OREAS25A-4A	Standard	56.6	4.1	0.07	<0.005	3	<0.5	<0.5			
STD OREAS25A-4A	Standard	48.8	3.9	0.15	<0.005	3	<0.5	<0.5			
STD OREAS25A-4A	Standard	48.9	4.3	0.09	<0.005	2	<0.5	<0.5			

This report supersedes all previous preliminary and final reports with this file number dated prior to the date on this certificate. Signature indicates final approval; preliminary reports are unsigned and should be used for reference only.

BUREAU VERITAS
MINERAL LABORATORIES
Canada

www.bureauveritas.com/um

Bureau Veritas Commodities Canada Ltd.
9050 Shaughnessy St Vancouver BC V6P 6E5 CANADA
PHONE (604) 253-3158

Client: **PPM Phoenix Precious Metals Corp.**
4302 Dundas St.
Burnaby BC V5C 1B3 CANADA

Project: LAWYERS
Report Date: December 11, 2015

QUALITY CONTROL REPORT VAN15002639.2

		WGHT	FA430	MA200	MA200	MA200	MA200	MA200	MA200	MA200	MA200	MA200	MA200	MA200	MA200	MA200	MA200	MA200	MA200	MA200	MA200
		Wgt	Au	Mo	Cu	Pb	Zn	Ag	Ni	Co	Mn	Fe	As	U	Th	Sr	Cd	Sb	Bi	V	Ca
		kg	ppm	ppm	ppm	ppm	ppm	ppm	ppm	ppm	ppm	%	ppm	ppm	ppm	ppm	ppm	ppm	ppm	ppm	%
		0.01	0.005	0.1	0.1	0.1	1	0.1	0.1	0.2	1	0.01	1	0.1	0.1	1	0.1	0.1	0.1	1	0.01
STD OREAS45E	Standard			2.3	790.7	19.6	48	0.4	489.5	57.6	573	24.74	18	2.8	14.5	17	<0.1	1.1	0.3	331	0.07
STD OREAS45E	Standard			2.8	788.6	19.7	51	0.5	488.6	57.4	571	24.62	17	2.7	13.9	18	<0.1	1.3	0.3	327	0.06
STD OREAS45E	Standard			2.2	791.3	18.6	45	0.4	482.5	61.1	578	24.67	18	2.4	13.0	14	<0.1	1.0	0.3	333	0.07
STD OREAS45E	Standard			2.5	824.4	22.2	52	0.7	513.8	64.8	588	25.65	17	2.7	14.0	18	<0.1	1.1	0.4	342	0.07
STD OREAS45E	Standard			2.8	792.2	19.1	48	0.3	480.8	56.9	549	24.94	16	2.6	13.3	15	0.2	1.1	0.3	333	0.07
STD OREAS45E	Standard			2.4	818.9	18.7	46	0.4	485.2	63.2	618	25.44	16	2.5	11.4	17	<0.1	1.1	0.3	325	0.06
STD OREAS97	Standard																				
STD OXD108	Standard		0.417																		
STD OXD108	Standard		0.407																		
STD OXD108	Standard		0.404																		
STD OXI121	Standard		1.827																		
STD OXI121	Standard		1.854																		
STD OXI121	Standard		1.821																		
STD OXN117	Standard		7.643																		
STD OXN117	Standard		7.737																		
STD OXN117	Standard		7.573																		
STD SP49	Standard																				
STD SP49	Standard																				
STD SQ70	Standard																				
STD SQ70	Standard																				
STD OXD108 Expected			0.414																		
STD OXN117 Expected			7.679																		
STD OXI121 Expected			1.834																		
STD OREAS25A-4A				2.55	33.9	26.6	44.4		45.8	8.2	500	6.7	10.7	2.94	15.8	48.5		0.67	0.35	163	0.283
STD OREAS45E Expected				2.4	780	18.2	46.7	0.311	454	57	570	24.12	16.3	2.41	12.9	15.9	0.06	1	0.28	322	0.065
STD OREAS97 Expected																					
STD CU147 Expected																					
STD AGPROOF Expected																					
STD SP49 Expected																					

This report supersedes all previous preliminary and final reports with this file number dated prior to the date on this certificate. Signature indicates final approval; preliminary reports are unsigned and should be used for reference only.

BUREAU VERITAS
MINERAL LABORATORIES
Canada

www.bureauveritas.com/um

Bureau Veritas Commodities Canada Ltd.
9050 Shaughnessy St Vancouver BC V6P 6E5 CANADA
PHONE (604) 253-3158

Client: **PPM Phoenix Precious Metals Corp.**
4302 Dundas St.
Burnaby BC V5C 1B3 CANADA

Project: LAWYERS
Report Date: December 11, 2015

QUALITY CONTROL REPORT VAN15002639.2

		MA200 P % 0.001	MA200 La ppm 0.1	MA200 Cr ppm 1	MA200 Mg % 0.01	MA200 Ba ppm 1	MA200 Ti % 0.001	MA200 Al % 0.01	MA200 Na % 0.001	MA200 K % 0.01	MA200 W ppm 0.1	MA200 Zr ppm 0.1	MA200 Ce ppm 1	MA200 Sn ppm 0.1	MA200 Y ppm 0.1	MA200 Nb ppm 0.1	MA200 Ta ppm 0.1	MA200 Be ppm 1	MA200 Sc ppm 1	MA200 Li ppm 0.1	MA200 S % 0.1
STD OREAS45E	Standard	0.033	11.8	954	0.17	270	0.544	6.99	0.055	0.34	1.0	96.4	26	1.5	7.8	6.0	0.6	<1	97	6.8	<0.1
STD OREAS45E	Standard	0.035	11.8	1026	0.17	266	0.544	7.23	0.056	0.36	1.1	101.6	27	1.3	8.3	6.5	0.6	<1	97	6.9	<0.1
STD OREAS45E	Standard	0.036	10.1	1040	0.14	255	0.556	7.06	0.045	0.36	1.1	96.1	24	1.4	6.8	6.3	0.5	<1	98	6.6	<0.1
STD OREAS45E	Standard	0.034	12.7	1075	0.16	266	0.562	7.22	0.055	0.35	1.2	103.0	26	1.5	8.5	6.8	0.6	<1	100	7.0	<0.1
STD OREAS45E	Standard	0.030	8.6	973	0.15	232	0.537	6.61	0.050	0.33	1.0	96.9	19	1.3	6.5	6.1	0.5	<1	89	6.9	<0.1
STD OREAS45E	Standard	0.034	7.0	954	0.16	257	0.549	6.85	0.055	0.35	1.1	103.2	18	1.4	6.5	6.5	0.5	<1	92	7.4	<0.1
STD OREAS97	Standard																				
STD OXD108	Standard																				
STD OXD108	Standard																				
STD OXD108	Standard																				
STD OXI121	Standard																				
STD OXI121	Standard																				
STD OXI121	Standard																				
STD OXN117	Standard																				
STD OXN117	Standard																				
STD OXN117	Standard																				
STD SP49	Standard																				
STD SP49	Standard																				
STD SQ70	Standard																				
STD SQ70	Standard																				
STD OXD108 Expected																					
STD OXN117 Expected																					
STD OXI121 Expected																					
STD OREAS25A-4A		0.0495	21.8	120	0.327	151	0.977	8.87	0.134	0.5	2	155	48.9	4.2	10.5	20.9	1.5	0.93	13.7	36.7	0.047
STD OREAS45E Expected		0.034	11	979	0.156	252	0.559	6.78	0.059	0.324	1.07	97	23.5	1.32	8.28	6.8	0.54		93	6.58	0.046
STD OREAS97 Expected																					
STD CU147 Expected																					
STD AGPROOF Expected																					
STD SP49 Expected																					

This report supersedes all previous preliminary and final reports with this file number dated prior to the date on this certificate. Signature indicates final approval; preliminary reports are unsigned and should be used for reference only.

BUREAU VERITAS
MINERAL LABORATORIES
Canada

www.bureauveritas.com/um

Bureau Veritas Commodities Canada Ltd.
9050 Shaughnessy St Vancouver BC V6P 6E5 CANADA
PHONE (604) 253-3158

Client: **PPM Phoenix Precious Metals Corp.**
4302 Dundas St.
Burnaby BC V5C 1B3 CANADA

Project: LAWYERS
Report Date: December 11, 2015

QUALITY CONTROL REPORT VAN15002639.2

		MA200 Rb ppm 0.1	MA200 Hf ppm 0.1	MA200 In ppm 0.05	MA200 Re ppm 0.005	MA200 Se ppm 1	MA200 Te ppm 0.5	MA200 Tl ppm 0.5	FA530 Ag gm/t 50	FA530 Au gm/t 0.9	AR401 Ag ppm 1
STD OREAS45E	Standard	20.1	2.8	<0.05	<0.005	2	<0.5	<0.5			
STD OREAS45E	Standard	22.5	3.1	0.08	<0.005	2	<0.5	<0.5			
STD OREAS45E	Standard	22.1	3.0	0.11	<0.005	3	<0.5	<0.5			
STD OREAS45E	Standard	23.1	3.1	0.09	<0.005	4	<0.5	<0.5			
STD OREAS45E	Standard	18.6	2.9	0.07	<0.005	4	<0.5	<0.5			
STD OREAS45E	Standard	18.6	2.9	0.11	<0.005	4	<0.5	<0.5			
STD OREAS97	Standard										22
STD OXD108	Standard										
STD OXD108	Standard										
STD OXD108	Standard										
STD OXI121	Standard										
STD OXI121	Standard										
STD OXI121	Standard										
STD OXN117	Standard										
STD OXN117	Standard										
STD OXN117	Standard										
STD SP49	Standard								61	18.4	
STD SP49	Standard								55	17.8	
STD SQ70	Standard								149	38.8	
STD SQ70	Standard								155	39.9	
STD OXD108 Expected											
STD OXN117 Expected											
STD OXI121 Expected											
STD OREAS25A-4A		61	4.28	0.09		2.5		0.35			
STD OREAS45E Expected		21.2	3.11	0.099		2.97	0.1	0.09			
STD OREAS97 Expected											19.5
STD CU147 Expected											49
STD AGPROOF Expected									94	0	
STD SP49 Expected									60.2	18.34	

This report supersedes all previous preliminary and final reports with this file number dated prior to the date on this certificate. Signature indicates final approval; preliminary reports are unsigned and should be used for reference only.

BUREAU VERITAS
MINERAL LABORATORIES
Canada

www.bureauveritas.com/um

Bureau Veritas Commodities Canada Ltd.
9050 Shaughnessy St Vancouver BC V6P 6E5 CANADA
PHONE (604) 253-3158

Client: **PPM Phoenix Precious Metals Corp.**
4302 Dundas St.
Burnaby BC V5C 1B3 CANADA

Project: LAWYERS
Report Date: December 11, 2015

QUALITY CONTROL REPORT VAN15002639.2

		WGHT	FA430	MA200	MA200	MA200	MA200	MA200	MA200	MA200	MA200	MA200	MA200	MA200	MA200	MA200	MA200	MA200	MA200	MA200	MA200
		Wgt	Au	Mo	Cu	Pb	Zn	Ag	Ni	Co	Mn	Fe	As	U	Th	Sr	Cd	Sb	Bi	V	Ca
		kg	ppm	ppm	ppm	ppm	ppm	ppm	ppm	ppm	ppm	%	ppm	ppm	ppm	ppm	ppm	ppm	ppm	ppm	%
		0.01	0.005	0.1	0.1	0.1	1	0.1	0.1	0.2	1	0.01	1	0.1	0.1	1	0.1	0.1	0.1	1	0.01
STD SQ70 Expected																					
STD OREAS132A Expected																					
BLK	Blank		<0.005																		
BLK	Blank		<0.005																		
BLK	Blank		<0.005																		
BLK	Blank		<0.005																		
BLK	Blank																				
BLK	Blank		<0.005																		
BLK	Blank		<0.005																		
BLK	Blank			<0.1	0.2	<0.1	<1	<0.1	<0.1	<0.2	<1	<0.01	<1	<0.1	<0.1	<1	<0.1	<0.1	<0.1	<1	<0.01
BLK	Blank			<0.1	<0.1	0.1	<1	<0.1	0.1	<0.2	1	<0.01	<1	<0.1	<0.1	<1	<0.1	<0.1	<0.1	<1	<0.01
BLK	Blank			<0.1	<0.1	<0.1	<1	<0.1	<0.1	<0.2	3	<0.01	<1	<0.1	<0.1	<1	<0.1	<0.1	<0.1	<1	<0.01
BLK	Blank			<0.1	<0.1	<0.1	<1	<0.1	0.1	<0.2	<1	<0.01	<1	<0.1	<0.1	<1	<0.1	<0.1	<0.1	<1	<0.01
BLK	Blank			<0.1	0.5	<0.1	<1	<0.1	<0.1	<0.2	<1	<0.01	<1	<0.1	<0.1	<1	<0.1	<0.1	<0.1	<1	<0.01
BLK	Blank																				
BLK	Blank																				
Prep Wash																					
ROCK-VAN	Prep Blank		<0.005	0.7	5.0	2.4	34	0.3	0.7	4.6	619	2.13	2	1.2	2.7	198	<0.1	<0.1	<0.1	35	1.61
ROCK-VAN	Prep Blank		<0.005	1.0	2.2	2.6	34	<0.1	0.6	4.1	602	2.27	2	1.2	2.8	203	<0.1	<0.1	<0.1	37	1.70

This report supersedes all previous preliminary and final reports with this file number dated prior to the date on this certificate. Signature indicates final approval; preliminary reports are unsigned and should be used for reference only.

BUREAU VERITAS
MINERAL LABORATORIES
Canada

www.bureauveritas.com/um

Bureau Veritas Commodities Canada Ltd.
9050 Shaughnessy St Vancouver BC V6P 6E5 CANADA
PHONE (604) 253-3158

Client: **PPM Phoenix Precious Metals Corp.**
4302 Dundas St.
Burnaby BC V5C 1B3 CANADA

Project: LAWYERS
Report Date: December 11, 2015

QUALITY CONTROL REPORT VAN15002639.2

		MA200 P % 0.001	MA200 La ppm 0.1	MA200 Cr ppm 1	MA200 Mg % 0.01	MA200 Ba ppm 1	MA200 Ti % 0.001	MA200 Al % 0.01	MA200 Na % 0.001	MA200 K % 0.01	MA200 W ppm 0.1	MA200 Zr ppm 0.1	MA200 Ce ppm 1	MA200 Sn ppm 0.1	MA200 Y ppm 0.1	MA200 Nb ppm 0.1	MA200 Ta ppm 0.1	MA200 Be ppm 1	MA200 Sc ppm 1	MA200 Li ppm 0.1	MA200 S % 0.1
STD SQ70 Expected																					
STD OREAS132A Expected																					
BLK	Blank																				
BLK	Blank																				
BLK	Blank																				
BLK	Blank																				
BLK	Blank																				
BLK	Blank																				
BLK	Blank																				
BLK	Blank	<0.001	<0.1	<1	<0.01	<1	<0.001	<0.01	<0.001	<0.01	<0.1	<0.1	<1	<0.1	<0.1	<0.1	<0.1	<1	<1	<0.1	<0.1
BLK	Blank	<0.001	<0.1	<1	<0.01	<1	<0.001	<0.01	<0.001	<0.01	<0.1	<0.1	<1	<0.1	<0.1	<0.1	<0.1	<1	<1	<0.1	<0.1
BLK	Blank	<0.001	<0.1	<1	<0.01	<1	<0.001	<0.01	0.002	0.02	<0.1	0.2	<1	<0.1	<0.1	<0.1	<0.1	<1	<1	<0.1	<0.1
BLK	Blank	<0.001	<0.1	<1	<0.01	<1	<0.001	<0.01	0.001	<0.01	<0.1	<0.1	<1	<0.1	<0.1	<0.1	<0.1	<1	<1	0.1	<0.1
BLK	Blank	<0.001	<0.1	<1	<0.01	<1	<0.001	<0.01	<0.001	<0.01	<0.1	<0.1	<1	<0.1	<0.1	<0.1	<0.1	<1	<1	<0.1	<0.1
BLK	Blank																				
BLK	Blank																				
Prep Wash																					
ROCK-VAN	Prep Blank	0.041	10.9	3	0.49	766	0.202	6.91	3.423	1.65	0.3	53.5	23	0.8	14.0	5.4	0.4	1	7	2.6	<0.1
ROCK-VAN	Prep Blank	0.043	11.0	3	0.48	791	0.204	7.21	3.400	1.72	0.4	53.6	24	0.8	13.9	5.7	0.4	1	7	2.2	<0.1

This report supersedes all previous preliminary and final reports with this file number dated prior to the date on this certificate. Signature indicates final approval; preliminary reports are unsigned and should be used for reference only.

BUREAU VERITAS
MINERAL LABORATORIES
Canada

www.bureauveritas.com/um

Bureau Veritas Commodities Canada Ltd.
9050 Shaughnessy St Vancouver BC V6P 6E5 CANADA
PHONE (604) 253-3158

Client: **PPM Phoenix Precious Metals Corp.**
4302 Dundas St.
Burnaby BC V5C 1B3 CANADA

Project: LAWYERS
Report Date: December 11, 2015

QUALITY CONTROL REPORT VAN15002639.2

		MA200 Rb ppm 0.1	MA200 Hf ppm 0.1	MA200 In ppm 0.05	MA200 Re ppm 0.005	MA200 Se ppm 1	MA200 Te ppm 0.5	MA200 Tl ppm 0.5	FA530 Ag gm/t 50	FA530 Au gm/t 0.9	AR401 Ag ppm 1
STD SQ70 Expected									159.5	39.62	
STD OREAS132A Expected											58
BLK	Blank										
BLK	Blank										
BLK	Blank										
BLK	Blank										
BLK	Blank								<50	<0.9	
BLK	Blank										
BLK	Blank										
BLK	Blank	0.1	<0.1	<0.05	<0.005	<1	<0.5	<0.5			
BLK	Blank	<0.1	<0.1	<0.05	<0.005	<1	<0.5	<0.5			
BLK	Blank	<0.1	<0.1	<0.05	<0.005	<1	<0.5	<0.5			
BLK	Blank	<0.1	<0.1	<0.05	<0.005	<1	<0.5	<0.5			
BLK	Blank	<0.1	<0.1	<0.05	<0.005	<1	<0.5	<0.5			
BLK	Blank										<1
BLK	Blank								<50	<0.9	
Prep Wash											
ROCK-VAN	Prep Blank	35.3	1.7	<0.05	<0.005	<1	<0.5	<0.5			
ROCK-VAN	Prep Blank	37.9	1.8	<0.05	<0.005	<1	<0.5	<0.5			

This report supersedes all previous preliminary and final reports with this file number dated prior to the date on this certificate. Signature indicates final approval; preliminary reports are unsigned and should be used for reference only.

BUREAU VERITAS
MINERAL LABORATORIES
Canada

www.bureauveritas.com/um

Bureau Veritas Commodities Canada Ltd.
9050 Shaughnessy St Vancouver BC V6P 6E5 CANADA
PHONE (604) 253-3158

Client: **PPM Phoenix Precious Metals Corp.**
4302 Dundas St.
Burnaby BC V5C 1B3 CANADA

Submitted By: Scott Gifford
Receiving Lab: Canada-Vancouver
Received: October 06, 2015
Report Date: December 11, 2015

CERTIFICATE OF ANALYSIS VAN15002640.2

CLIENT JOB INFORMATION

Project: LAWYERS
Shipment ID:
P.O. Number
Number of Samples: 187

SAMPLE DISPOSAL

PICKUP-PLP Client to Pickup Pulps
PICKUP-RJT Client to Pickup Rejects

Bureau Veritas does not accept responsibility for samples left at the laboratory after 90 days without prior written instructions for sample storage or return.

SAMPLE PREPARATION AND ANALYTICAL PROCEDURES

Procedure Code	Number of Samples	Code Description	Test Wgt (g)	Report Status	Lab
PRP70-250	174	Crush, split and pulverize 250 g rock to 200 mesh			VAN
SLBHP	13	Sort, label and box pulps			VAN
FA430	187	Lead Collection Fire - Assay Fusion - AAS Finish	30	Completed	VAN
MA200	187	4 Acid digestion ICP-MS analysis	0.25	Completed	VAN
DRPLP	187	Warehouse handling / disposition of pulps			VAN
DRRJT	173	Warehouse handling / Disposition of reject			VAN
FA530	6	Lead collection fire assay 30G fusion - Grav finish	30	Completed	VAN
AR401	7	1g/100mL Aqua Regia Digestion by AAS	1	Completed	VAN

ADDITIONAL COMMENTS

Version 2 : AR401-Ag included.

Invoice To: PPM Phoenix Precious Metals Corp.
4302 Dundas St.
Burnaby BC V5C 1B3
CANADA

CC: Bob Lane

BRITISH COLUMBIA CERTIFIED ASSAYER
Marcus Lau
MARCUS LAU
Geochemical Laboratory Manager

This report supersedes all previous preliminary and final reports with this file number dated prior to the date on this certificate. Signature indicates final approval; preliminary reports are unsigned and should be used for reference only.
All results are considered the confidential property of the client. Bureau Veritas assumes the liabilities for actual cost of analysis only. Results apply to samples as submitted.
"*" asterisk indicates that an analytical result could not be provided due to unusually high levels of interference from other elements.

BUREAU VERITAS
MINERAL LABORATORIES
Canada

www.bureauveritas.com/um

Bureau Veritas Commodities Canada Ltd.

9050 Shaughnessy St Vancouver BC V6P 6E5 CANADA
PHONE (604) 253-3158

Client: **PPM Phoenix Precious Metals Corp.**
4302 Dundas St.
Burnaby BC V5C 1B3 CANADA

Project: LAWYERS
Report Date: December 11, 2015

CERTIFICATE OF ANALYSIS VAN15002640.2

	Method	WGHT	FA430	MA200	MA200	MA200	MA200	MA200	MA200	MA200	MA200	MA200	MA200	MA200	MA200	MA200	MA200	MA200	MA200	MA200	MA200
	Analyte	Wgt	Au	Mo	Cu	Pb	Zn	Ag	Ni	Co	Mn	Fe	As	U	Th	Sr	Cd	Sb	Bi	V	Ca
	Unit	kg	ppm	ppm	ppm	ppm	ppm	ppm	ppm	ppm	ppm	%	ppm	ppm	ppm	ppm	ppm	ppm	ppm	ppm	%
	MDL	0.01	0.005	0.1	0.1	0.1	1	0.1	0.1	0.2	1	0.01	1	0.1	0.1	1	0.1	0.1	0.1	1	0.01
828001	Drill Core	4.66	2.984	12.4	82.0	69.8	150	75.4	1.3	4.4	1402	2.16	34	5.7	3.2	142	0.7	4.3	<0.1	133	1.99
828002	Drill Core	4.95	9.459	22.4	432.4	2027.1	2831	>200	3.1	10.2	2051	3.79	45	2.8	4.4	244	28.7	8.5	0.2	205	2.37
828003	Drill Core	2.07	3.876	69.3	291.1	1178.9	1843	127.1	6.1	14.9	1394	3.83	49	3.3	5.1	157	17.7	9.0	0.4	160	2.70
828004	Drill Core	8.21	0.015	1.4	13.5	51.8	140	1.4	3.7	11.0	1478	3.51	11	2.2	4.6	189	0.7	1.6	0.1	119	4.03
828005	Drill Core	8.15	0.814	62.3	40.9	59.0	67	4.1	2.3	10.7	832	4.08	39	2.1	3.4	136	0.5	4.6	<0.1	116	1.64
828006	Drill Core	5.40	0.077	25.4	34.6	25.6	71	4.7	3.0	12.9	738	4.22	29	3.1	4.8	126	0.3	2.1	<0.1	148	1.52
828007	Drill Core	7.95	2.003	65.9	114.3	144.2	226	29.7	2.6	12.5	724	3.67	31	2.7	4.3	123	1.5	4.5	<0.1	128	1.67
828008	Drill Core	9.78	0.510	51.8	52.0	40.1	82	10.5	2.4	11.6	925	4.20	36	2.3	3.7	174	<0.1	2.6	<0.1	113	1.30
828009	Drill Core	6.16	0.312	30.5	27.8	41.5	288	20.7	2.6	11.2	1468	4.00	19	2.2	4.1	228	1.7	2.3	<0.1	166	2.24
828010	Drill Core	6.02	1.515	3.8	45.9	19.8	145	10.5	2.4	11.1	1837	4.97	8	2.6	3.7	124	0.3	1.0	<0.1	194	0.75
828011	Drill Core	8.72	0.223	2.9	29.4	9.8	123	2.0	2.3	10.2	1649	4.35	6	2.2	3.9	132	<0.1	0.9	<0.1	174	1.06
828012	Drill Core	8.57	0.025	6.9	17.6	14.8	112	2.2	2.7	10.3	1372	4.99	6	2.3	3.6	79	0.4	0.8	<0.1	146	0.77
828013	Drill Core	8.75	0.037	3.9	19.2	20.4	119	2.5	2.3	10.1	1072	4.36	5	2.4	3.6	107	0.4	0.8	<0.1	144	0.65
828014	Drill Core	8.65	0.105	7.4	46.7	35.0	145	8.0	2.5	9.4	1277	4.72	10	2.5	3.6	128	0.4	0.9	0.2	132	0.82
828015	Drill Core	8.77	6.626	4.1	337.3	357.7	757	191.0	2.8	10.0	1263	4.37	8	3.2	4.2	136	6.9	7.4	0.1	141	1.12
828016	Drill Core	5.19	0.228	5.0	17.5	49.4	149	5.9	2.8	9.3	1100	4.01	7	4.0	3.9	151	1.0	1.0	<0.1	119	1.04
828017	Drill Core	2.37	0.086	9.6	17.2	36.7	77	7.1	2.1	7.7	804	3.28	16	18.3	3.4	134	0.3	0.9	<0.1	83	0.91
828018	Drill Core	2.82	0.098	34.1	19.8	128.1	622	18.6	2.6	8.5	661	3.10	12	5.3	4.2	121	5.8	1.5	<0.1	85	0.70
828019	Drill Core	2.50	0.088	37.1	18.7	104.3	437	7.2	2.3	8.6	678	2.98	11	4.7	3.8	130	3.8	1.5	<0.1	81	0.69
828020	Drill Core	4.25	0.278	7.9	8.0	122.5	141	8.8	1.8	6.5	1560	2.91	9	3.2	3.9	118	1.2	0.8	<0.1	80	0.60
828021	Drill Core	9.81	0.024	3.7	9.3	17.5	96	1.8	2.5	8.3	1457	3.70	9	2.9	3.4	117	0.4	0.7	<0.1	102	0.42
828022	Drill Core	9.07	0.014	1.7	10.3	20.0	84	2.1	2.2	7.2	1944	3.50	7	3.4	3.7	130	0.3	0.7	<0.1	105	0.52
828023	Drill Core	4.19	2.764	19.4	31.1	346.8	623	173.4	2.2	7.5	1147	3.65	14	3.0	3.1	112	9.0	8.5	<0.1	78	0.41
828024	Drill Core	5.16	0.063	27.7	12.8	37.3	100	13.8	2.6	8.6	1167	3.93	12	3.4	4.5	115	0.7	1.8	<0.1	105	0.44
828025	Rock Pulp	0.07	>10	5.2	46.8	5.5	48	8.9	15.5	7.8	150	3.19	446	0.7	1.1	68	<0.1	46.6	<0.1	58	0.16
828026	Rock Pulp	0.08	<0.005	2.2	25.0	5.5	59	0.2	30.1	12.9	725	3.28	5	0.6	1.8	275	0.2	0.8	<0.1	118	2.60
828027	Drill Core	4.67	0.413	24.5	28.9	111.0	199	11.7	2.1	6.7	1112	3.28	12	3.0	3.9	139	2.4	2.0	<0.1	62	0.98
828028	Drill Core	5.50	0.025	1.6	14.9	15.8	94	1.7	2.5	7.9	1817	3.27	10	3.1	5.4	151	0.3	0.9	<0.1	92	0.60
828029	Drill Core	6.30	0.311	2.3	46.6	80.7	410	64.9	2.2	7.5	1718	3.12	10	3.2	4.5	133	5.2	1.4	<0.1	95	0.67
828030	Drill Core	5.20	1.028	8.6	120.3	440.4	2208	107.8	2.6	8.4	1635	3.41	9	3.5	4.5	142	25.6	6.7	<0.1	87	1.20

This report supersedes all previous preliminary and final reports with this file number dated prior to the date on this certificate. Signature indicates final approval; preliminary reports are unsigned and should be used for reference only.

BUREAU VERITAS MINERAL LABORATORIES Canada

www.bureauveritas.com/um

Bureau Veritas Commodities Canada Ltd.

9050 Shaughnessy St Vancouver BC V6P 6E5 CANADA
PHONE (604) 253-3158

Client: **PPM Phoenix Precious Metals Corp.**
4302 Dundas St.
Burnaby BC V5C 1B3 CANADA

Project: LAWYERS
Report Date: December 11, 2015

CERTIFICATE OF ANALYSIS VAN15002640.2

	Method	MA200	MA200	MA200	MA200	MA200	MA200	MA200	MA200	MA200	MA200	MA200	MA200	MA200	MA200	MA200	MA200	MA200	MA200	MA200	MA200
	Analyte	P	La	Cr	Mg	Ba	Ti	Al	Na	K	W	Zr	Ce	Sn	Y	Nb	Ta	Be	Sc	Li	S
	Unit	%	ppm	ppm	%	ppm	%	%	%	%	ppm	ppm	ppm	ppm	ppm	ppm	ppm	ppm	ppm	ppm	%
	MDL	0.001	0.1	1	0.01	1	0.001	0.01	0.001	0.01	0.1	0.1	1	0.1	0.1	0.1	0.1	1	1	0.1	0.1
828001	Drill Core	0.038	7.7	3	0.84	268	0.155	3.85	0.051	2.71	0.9	39.6	15	0.9	9.1	2.9	0.2	<1	5	37.9	1.2
828002	Drill Core	0.065	12.2	4	0.73	84	0.287	6.50	0.097	5.56	1.3	54.8	25	1.8	13.4	4.6	0.3	<1	10	22.4	2.3
828003	Drill Core	0.084	11.5	5	0.97	73	0.346	7.13	0.072	3.90	1.9	64.9	25	1.0	13.0	5.5	0.4	3	11	26.2	3.2
828004	Drill Core	0.077	13.3	5	0.92	93	0.292	6.76	0.810	3.96	1.1	50.2	26	1.0	14.0	4.3	0.3	<1	11	17.8	1.8
828005	Drill Core	0.079	12.0	3	0.66	80	0.339	7.09	1.009	6.23	1.0	60.5	27	0.7	17.5	4.9	0.3	1	12	14.8	2.2
828006	Drill Core	0.084	10.5	3	0.69	86	0.383	8.01	1.291	5.98	1.3	66.0	26	0.7	18.9	5.3	0.4	1	13	11.4	2.3
828007	Drill Core	0.077	11.2	4	0.91	79	0.384	7.49	0.759	6.04	1.3	63.6	25	0.8	16.7	5.2	0.3	<1	12	11.9	2.1
828008	Drill Core	0.084	11.2	4	0.76	61	0.346	6.81	1.194	5.34	1.0	58.6	25	0.7	15.5	4.5	0.3	<1	11	16.9	2.4
828009	Drill Core	0.095	12.1	3	1.58	72	0.308	6.46	0.730	4.36	1.6	57.6	27	0.8	17.6	4.4	0.3	1	10	12.1	2.1
828010	Drill Core	0.098	10.7	3	1.26	72	0.338	7.01	0.986	4.94	0.8	58.1	24	0.9	15.1	4.5	0.3	1	11	12.9	1.9
828011	Drill Core	0.101	11.4	3	1.20	85	0.343	6.95	0.912	4.57	0.7	63.1	25	0.8	16.3	4.8	0.3	1	11	11.9	1.8
828012	Drill Core	0.092	8.8	3	1.02	35	0.326	6.77	0.666	4.06	0.7	59.0	20	1.0	15.1	4.7	0.3	1	11	13.0	3.5
828013	Drill Core	0.102	9.7	3	0.84	46	0.343	6.42	0.863	4.07	0.6	61.2	23	0.8	14.9	4.6	0.3	<1	11	14.1	3.0
828014	Drill Core	0.081	9.2	3	1.15	50	0.328	6.35	0.769	4.09	0.7	57.2	22	3.5	14.2	4.5	0.3	1	10	16.1	3.0
828015	Drill Core	0.066	10.1	5	1.04	52	0.369	6.67	1.187	4.55	0.9	61.4	22	2.0	13.8	5.2	0.3	1	11	14.5	2.8
828016	Drill Core	0.082	9.8	3	0.94	47	0.312	6.52	1.651	4.45	0.7	56.9	23	0.8	14.3	4.3	0.3	1	11	18.2	2.6
828017	Drill Core	0.057	8.4	3	0.67	59	0.266	6.46	1.014	5.53	1.1	59.6	20	0.5	13.7	4.4	0.3	<1	8	18.2	2.3
828018	Drill Core	0.075	9.8	4	0.62	44	0.255	5.87	1.172	4.57	0.9	63.6	24	0.6	13.8	4.4	0.3	<1	8	18.5	2.7
828019	Drill Core	0.071	9.2	3	0.61	54	0.266	5.99	1.022	5.05	0.9	65.0	23	0.6	14.3	4.6	0.3	<1	8	15.1	2.5
828020	Drill Core	0.060	7.5	3	0.65	67	0.231	5.43	0.432	5.65	0.8	61.0	18	1.0	12.0	4.3	0.3	<1	7	18.2	2.3
828021	Drill Core	0.074	8.0	3	1.05	51	0.285	5.86	0.597	6.40	0.9	72.2	20	1.3	12.2	5.1	0.4	1	8	22.1	2.8
828022	Drill Core	0.073	8.7	3	0.74	48	0.258	5.76	1.027	5.20	0.9	71.1	22	1.7	13.3	4.7	0.4	<1	7	21.7	2.7
828023	Drill Core	0.073	7.3	3	0.55	54	0.231	4.90	0.636	5.18	1.4	62.0	19	1.8	13.1	4.2	0.3	<1	6	20.0	3.2
828024	Drill Core	0.086	9.6	4	0.67	46	0.271	5.68	0.993	4.43	0.9	75.1	23	1.4	14.1	5.0	0.4	<1	8	16.4	3.5
828025	Rock Pulp	0.052	7.0	30	0.19	54	0.301	3.27	0.094	3.52	9.5	54.7	16	2.6	9.0	6.1	0.4	1	6	52.8	2.2
828026	Rock Pulp	0.057	7.3	46	1.26	460	0.354	5.93	2.435	0.83	14.3	27.6	17	0.9	14.1	3.7	0.2	<1	14	15.7	<0.1
828027	Drill Core	0.061	8.3	3	0.55	56	0.261	5.88	0.836	5.03	1.0	70.8	20	1.0	14.3	4.8	0.4	<1	7	15.3	2.8
828028	Drill Core	0.068	11.6	3	0.86	89	0.293	6.13	1.764	5.31	0.8	79.8	27	0.9	13.6	5.4	0.4	<1	8	25.9	1.6
828029	Drill Core	0.060	9.8	3	0.77	87	0.278	5.82	1.223	5.16	1.1	75.8	22	1.0	13.7	5.1	0.4	1	8	25.2	1.7
828030	Drill Core	0.065	9.8	3	0.67	62	0.286	6.06	1.284	5.13	1.0	78.1	24	0.9	15.7	5.2	0.4	<1	8	20.1	2.5

This report supersedes all previous preliminary and final reports with this file number dated prior to the date on this certificate. Signature indicates final approval; preliminary reports are unsigned and should be used for reference only.

BUREAU VERITAS
MINERAL LABORATORIES
Canada

www.bureauveritas.com/um

Bureau Veritas Commodities Canada Ltd.

9050 Shaughnessy St Vancouver BC V6P 6E5 CANADA
PHONE (604) 253-3158

Client: **PPM Phoenix Precious Metals Corp.**
4302 Dundas St.
Burnaby BC V5C 1B3 CANADA

Project: LAWYERS
Report Date: December 11, 2015

CERTIFICATE OF ANALYSIS VAN15002640.2

	Method	MA200	MA200	MA200	MA200	MA200	MA200	MA200	FA530	FA530	AR401
	Analyte	Rb	Hf	In	Re	Se	Te	Tl	Ag	Au	Ag
	Unit	ppm	ppm	ppm	ppm	ppm	ppm	ppm	gm/t	gm/t	ppm
	MDL	0.1	0.1	0.05	0.005	1	0.5	0.5	50	0.9	1
828001	Drill Core	81.4	1.3	<0.05	<0.005	1	<0.5	1.1			
828002	Drill Core	152.8	1.8	0.06	0.012	3	<0.5	2.8			300
828003	Drill Core	156.7	2.2	0.06	0.015	3	1.3	2.0			
828004	Drill Core	91.5	1.7	<0.05	<0.005	<1	<0.5	1.2			
828005	Drill Core	199.7	2.0	<0.05	0.032	<1	<0.5	2.6			
828006	Drill Core	209.8	2.2	<0.05	0.026	<1	<0.5	2.2			
828007	Drill Core	201.5	1.8	<0.05	0.040	<1	<0.5	2.4			
828008	Drill Core	172.2	1.7	<0.05	0.033	<1	<0.5	2.3			
828009	Drill Core	158.4	1.8	<0.05	0.025	<1	<0.5	1.4			
828010	Drill Core	146.1	1.8	<0.05	<0.005	<1	<0.5	1.5			
828011	Drill Core	152.8	1.9	<0.05	0.005	<1	<0.5	1.4			
828012	Drill Core	137.3	2.0	<0.05	0.009	<1	<0.5	1.2			
828013	Drill Core	142.8	2.0	<0.05	0.006	1	<0.5	1.2			
828014	Drill Core	138.3	1.8	0.07	0.005	<1	<0.5	1.3			
828015	Drill Core	143.8	1.9	0.09	<0.005	<1	<0.5	1.7			
828016	Drill Core	137.5	1.8	<0.05	<0.005	<1	<0.5	1.2			
828017	Drill Core	167.2	1.8	<0.05	0.010	<1	<0.5	2.4			
828018	Drill Core	145.3	1.9	0.05	0.023	<1	<0.5	2.3			
828019	Drill Core	160.4	2.0	<0.05	0.021	<1	<0.5	2.4			
828020	Drill Core	169.5	1.9	<0.05	0.006	<1	<0.5	2.9			
828021	Drill Core	193.1	2.1	<0.05	<0.005	<1	<0.5	2.7			
828022	Drill Core	158.3	2.1	0.06	<0.005	<1	<0.5	2.1			
828023	Drill Core	171.6	1.9	0.08	0.009	1	<0.5	2.1			
828024	Drill Core	157.4	2.1	0.05	0.018	<1	<0.5	2.0			
828025	Rock Pulp	107.1	1.4	<0.05	<0.005	15	<0.5	4.6	<50	15.2	
828026	Rock Pulp	15.2	0.9	<0.05	<0.005	<1	<0.5	<0.5			
828027	Drill Core	147.6	2.0	<0.05	0.011	<1	<0.5	2.2			
828028	Drill Core	156.5	2.4	<0.05	<0.005	<1	<0.5	1.7			
828029	Drill Core	151.4	2.1	<0.05	<0.005	1	<0.5	1.7			
828030	Drill Core	154.5	2.3	<0.05	0.006	<1	<0.5	1.9			

This report supersedes all previous preliminary and final reports with this file number dated prior to the date on this certificate. Signature indicates final approval; preliminary reports are unsigned and should be used for reference only.

BUREAU VERITAS
MINERAL LABORATORIES
Canada

www.bureauveritas.com/um

Bureau Veritas Commodities Canada Ltd.

9050 Shaughnessy St Vancouver BC V6P 6E5 CANADA
PHONE (604) 253-3158

Client: **PPM Phoenix Precious Metals Corp.**
4302 Dundas St.
Burnaby BC V5C 1B3 CANADA

Project: LAWYERS
Report Date: December 11, 2015

CERTIFICATE OF ANALYSIS VAN15002640.2

	Method	WGHT	FA430	MA200	MA200	MA200	MA200	MA200	MA200	MA200	MA200	MA200	MA200	MA200	MA200	MA200	MA200	MA200	MA200	MA200	MA200
	Analyte	Wgt	Au	Mo	Cu	Pb	Zn	Ag	Ni	Co	Mn	Fe	As	U	Th	Sr	Cd	Sb	Bi	V	Ca
	Unit	kg	ppm	ppm	ppm	ppm	ppm	ppm	ppm	ppm	ppm	%	ppm	ppm	ppm	ppm	ppm	ppm	ppm	ppm	%
	MDL	0.01	0.005	0.1	0.1	0.1	1	0.1	0.1	0.2	1	0.01	1	0.1	0.1	1	0.1	0.1	0.1	1	0.01
828031	Drill Core	6.08	2.313	13.4	751.4	1034.4	2524	>200	2.2	8.1	1938	3.95	27	4.8	4.5	144	22.5	31.6	<0.1	83	1.34
828032	Drill Core	8.78	0.665	24.8	43.8	175.7	280	50.2	2.3	7.8	2262	3.85	10	3.4	4.6	162	2.1	2.2	<0.1	81	0.88
828033	Drill Core	8.28	2.073	6.1	35.9	51.9	127	>200	2.7	9.2	1665	3.78	28	3.9	5.7	171	0.4	4.9	<0.1	83	1.19
828034	Drill Core	2.54	>10	335.3	4543.3	>10000	>10000	>200	2.3	8.9	964	7.18	57	3.2	2.2	102	746.2	34.4	0.3	55	1.00
828035	Drill Core	2.96	0.217	1.7	21.0	31.9	117	71.4	2.3	8.9	1635	3.52	19	3.6	5.8	129	0.1	0.7	<0.1	110	1.33
828036	Drill Core	6.26	0.075	1.6	17.0	29.1	124	5.2	3.1	9.0	1764	3.60	18	3.7	5.6	148	0.2	0.8	<0.1	115	1.37
828037	Drill Core	8.66	0.462	3.1	17.8	17.5	85	3.8	2.1	7.8	1693	3.42	10	3.9	5.2	143	<0.1	0.6	<0.1	72	1.30
828038	Drill Core	8.23	1.207	5.4	44.9	45.0	82	19.8	2.5	8.8	1280	3.27	11	3.6	5.1	147	<0.1	0.7	<0.1	67	0.87
828039	Drill Core	3.79	2.165	7.7	56.5	28.3	73	84.9	3.3	8.7	1537	3.42	24	2.8	5.1	181	0.4	1.7	<0.1	114	1.54
828040	Drill Core	4.26	2.003	7.8	59.7	26.1	81	81.7	2.7	8.2	1605	3.37	28	2.9	5.2	185	0.3	1.9	<0.1	115	1.72
828041	Drill Core	8.83	1.081	1.1	44.7	13.5	90	28.4	2.6	8.2	1556	3.36	23	2.7	5.5	193	0.2	1.7	<0.1	113	1.23
828042	Drill Core	8.73	0.373	1.4	40.9	12.7	79	8.5	3.1	8.4	1403	3.24	23	2.9	5.4	175	<0.1	1.4	<0.1	109	1.23
828043	Drill Core	6.70	0.071	1.7	10.9	12.0	90	2.5	2.7	8.7	1546	3.51	20	3.0	5.7	164	<0.1	1.1	<0.1	119	0.98
828044	Drill Core	4.38	0.248	7.4	18.2	19.3	83	9.4	3.0	9.1	1300	3.48	16	3.5	4.8	137	0.2	1.1	<0.1	92	1.03
828045	Drill Core	7.66	0.106	6.2	13.8	18.8	95	5.6	2.8	8.9	1571	3.67	19	3.4	5.1	135	0.3	1.7	<0.1	120	0.92
828046	Drill Core	4.30	0.154	2.0	9.8	21.3	105	4.5	3.4	10.6	1902	3.70	24	3.6	5.6	156	0.3	1.1	<0.1	130	1.60
828047	Rock Pulp	0.08	<0.005	2.5	22.9	5.6	60	0.5	33.0	13.7	797	3.45	6	0.6	1.6	289	0.2	0.7	<0.1	124	2.70
828048	Drill Core	8.25	0.218	9.0	18.4	25.9	92	2.8	4.6	9.8	1677	3.69	31	3.4	5.1	156	0.1	1.1	<0.1	121	0.92
828049	Drill Core	8.12	0.129	0.8	53.1	12.2	101	2.6	2.8	8.8	1817	3.40	22	2.9	5.4	169	<0.1	1.3	<0.1	112	1.44
828050	Drill Core	8.52	0.437	0.4	48.3	20.6	113	2.2	3.0	9.6	1996	3.44	24	3.1	5.9	192	<0.1	1.3	<0.1	118	1.26
828051	Drill Core	7.86	0.313	3.7	46.3	31.7	105	3.9	2.8	9.1	1648	3.34	25	3.8	5.6	146	0.2	1.6	<0.1	123	1.15
828052	Drill Core	8.52	2.573	4.2	227.3	446.8	720	133.8	2.9	8.8	1857	3.46	21	3.4	5.7	157	7.0	3.5	<0.1	116	1.04
828053	Drill Core	8.86	2.634	3.7	244.2	824.0	1274	99.9	2.7	7.7	1930	3.33	18	2.9	4.9	138	13.7	1.3	<0.1	110	1.38
828054	Drill Core	8.60	0.776	2.8	82.1	373.3	648	24.8	2.2	7.4	1795	3.15	17	2.8	4.6	121	7.6	1.1	<0.1	104	1.01
828055	Rock Pulp	0.07	>10	11.5	43.0	8.1	59	17.4	14.6	8.6	202	3.40	512	0.7	1.0	61	0.1	57.0	<0.1	54	0.13
828056	Drill Core	7.82	0.130	4.1	12.8	46.7	94	8.5	2.3	7.5	1279	2.93	20	2.9	5.3	159	0.4	1.1	<0.1	82	2.90
828057	Drill Core	8.20	0.405	4.6	39.0	51.9	123	8.7	2.1	8.1	1669	3.12	24	3.3	5.6	162	0.7	1.2	<0.1	111	2.37
828058	Drill Core	8.36	0.496	3.1	68.3	157.4	242	23.6	2.4	7.9	1692	3.20	17	3.1	5.2	159	1.4	1.6	<0.1	112	1.57
828059	Drill Core	7.27	0.417	5.5	50.2	112.9	210	21.9	1.7	8.4	1388	2.94	17	2.9	4.9	148	2.0	1.6	<0.1	88	1.83
828060	Drill Core	8.48	0.237	4.7	10.6	50.1	120	5.7	2.0	7.4	1452	2.91	17	2.7	5.2	155	0.3	1.1	<0.1	99	2.20

This report supersedes all previous preliminary and final reports with this file number dated prior to the date on this certificate. Signature indicates final approval; preliminary reports are unsigned and should be used for reference only.

BUREAU VERITAS MINERAL LABORATORIES Canada

www.bureauveritas.com/um

Bureau Veritas Commodities Canada Ltd.

9050 Shaughnessy St Vancouver BC V6P 6E5 CANADA
PHONE (604) 253-3158

Client: **PPM Phoenix Precious Metals Corp.**
4302 Dundas St.
Burnaby BC V5C 1B3 CANADA

Project: LAWYERS
Report Date: December 11, 2015

CERTIFICATE OF ANALYSIS VAN15002640.2

	Method	MA200	MA200	MA200	MA200	MA200	MA200	MA200	MA200	MA200	MA200	MA200	MA200	MA200	MA200	MA200	MA200	MA200	MA200	MA200	MA200
	Analyte	P	La	Cr	Mg	Ba	Ti	Al	Na	K	W	Zr	Ce	Sn	Y	Nb	Ta	Be	Sc	Li	S
	Unit	%	ppm	ppm	%	ppm	%	%	%	%	ppm	ppm	ppm	ppm	ppm	ppm	ppm	ppm	ppm	ppm	%
	MDL	0.001	0.1	1	0.01	1	0.001	0.01	0.001	0.01	0.1	0.1	1	0.1	0.1	0.1	0.1	1	1	0.1	0.1
828031	Drill Core	0.064	8.7	4	0.47	44	0.288	6.30	1.392	5.20	0.7	75.3	21	0.5	14.7	5.2	0.4	<1	8	12.1	3.4
828032	Drill Core	0.075	12.5	3	0.54	48	0.295	7.03	1.680	5.29	1.0	81.0	30	0.8	15.8	5.3	0.4	1	9	12.1	2.8
828033	Drill Core	0.071	11.4	4	1.23	57	0.330	7.40	2.451	4.90	1.0	91.2	26	0.5	18.1	6.0	0.5	<1	9	21.5	2.4
828034	Drill Core	0.051	3.6	3	0.63	77	0.204	5.98	0.586	6.49	0.8	54.4	11	0.7	13.1	3.6	0.3	<1	6	8.6	>10
828035	Drill Core	0.073	14.2	3	1.28	100	0.265	7.69	2.382	5.09	1.2	82.7	32	0.5	17.4	5.1	0.4	<1	10	23.1	1.6
828036	Drill Core	0.082	13.9	4	1.50	232	0.281	7.33	2.152	4.24	1.2	82.3	31	0.4	14.6	5.5	0.4	<1	9	27.4	1.0
828037	Drill Core	0.065	9.6	3	1.31	113	0.263	7.00	1.153	4.57	0.9	75.8	24	0.4	13.8	5.2	0.4	<1	9	20.4	1.7
828038	Drill Core	0.069	11.2	3	1.20	68	0.262	6.91	1.467	5.12	0.7	75.6	28	0.6	14.1	5.4	0.4	<1	9	20.1	1.9
828039	Drill Core	0.064	10.6	3	1.05	105	0.255	7.06	0.639	5.17	1.2	75.0	26	0.5	15.0	5.0	0.4	<1	9	16.6	2.0
828040	Drill Core	0.072	11.0	3	1.10	103	0.271	7.15	0.630	5.90	1.2	78.3	26	0.4	17.5	5.6	0.4	1	9	17.1	1.9
828041	Drill Core	0.072	12.6	3	1.21	87	0.271	7.37	0.919	6.80	1.2	77.5	30	0.5	15.6	5.3	0.4	<1	9	19.2	1.7
828042	Drill Core	0.069	11.7	3	1.14	106	0.265	7.08	0.676	6.34	1.3	75.6	27	0.7	15.0	5.2	0.4	<1	9	19.1	1.4
828043	Drill Core	0.076	13.8	3	1.26	69	0.283	7.72	0.852	6.76	1.6	81.8	32	0.6	17.9	5.8	0.4	<1	10	18.8	2.0
828044	Drill Core	0.072	8.5	3	0.98	48	0.271	6.62	0.601	6.10	1.2	77.0	23	0.5	14.2	5.5	0.4	<1	8	16.7	2.7
828045	Drill Core	0.066	9.6	3	1.23	60	0.280	7.25	0.828	5.55	1.3	78.1	24	0.8	12.7	5.4	0.4	<1	9	20.3	2.5
828046	Drill Core	0.074	11.7	4	1.43	73	0.308	7.72	0.850	5.59	1.5	86.5	30	0.8	16.9	6.1	0.4	1	10	20.5	2.3
828047	Rock Pulp	0.062	7.1	48	1.32	486	0.363	6.20	2.548	0.92	15.4	28.5	17	0.9	14.1	4.4	0.3	<1	14	14.5	<0.1
828048	Drill Core	0.074	11.1	2	1.30	48	0.283	7.68	0.912	7.49	1.5	81.4	28	0.6	16.1	5.5	0.4	<1	9	18.6	2.3
828049	Drill Core	0.068	11.0	3	1.46	95	0.275	7.39	0.977	6.05	1.3	79.2	27	0.5	14.5	5.5	0.4	1	9	22.8	1.5
828050	Drill Core	0.071	12.2	3	1.55	150	0.282	7.57	1.172	5.17	1.4	83.9	28	0.6	15.3	5.6	0.4	<1	9	20.4	1.1
828051	Drill Core	0.067	13.2	3	1.38	74	0.264	6.83	1.062	4.48	1.6	77.4	30	0.7	15.0	5.3	0.4	2	9	20.3	1.5
828052	Drill Core	0.073	11.6	3	1.46	72	0.272	7.30	1.344	4.88	1.7	80.4	27	0.5	14.7	5.7	0.4	1	9	23.1	1.7
828053	Drill Core	0.064	8.9	3	1.43	95	0.255	6.77	0.459	4.76	1.0	73.7	21	1.3	12.5	5.2	0.4	2	8	25.1	1.9
828054	Drill Core	0.063	8.9	4	1.24	77	0.248	6.55	0.799	4.73	1.3	65.9	21	0.7	12.3	4.7	0.4	<1	8	23.0	1.8
828055	Rock Pulp	0.044	6.1	50	0.18	40	0.285	3.37	0.059	3.43	12.0	58.7	16	3.2	9.0	6.1	0.3	1	6	54.7	2.2
828056	Drill Core	0.058	11.7	3	0.72	66	0.240	6.45	0.404	4.59	1.2	66.7	26	0.6	13.3	4.9	0.4	<1	7	14.7	2.3
828057	Drill Core	0.063	11.2	3	1.05	83	0.245	6.87	0.561	5.27	1.3	68.4	26	0.8	14.2	5.4	0.4	<1	8	18.5	1.9
828058	Drill Core	0.071	11.5	3	1.10	83	0.260	6.87	0.747	4.82	0.9	70.8	27	0.7	14.1	5.0	0.4	1	9	18.1	1.9
828059	Drill Core	0.066	13.1	3	0.87	78	0.250	6.57	0.830	4.63	0.9	67.3	27	0.6	13.3	5.0	0.3	<1	8	18.7	1.9
828060	Drill Core	0.058	11.0	3	0.87	85	0.236	6.55	0.626	4.06	0.9	66.0	24	0.7	12.8	5.1	0.4	1	8	17.3	2.0

This report supersedes all previous preliminary and final reports with this file number dated prior to the date on this certificate. Signature indicates final approval; preliminary reports are unsigned and should be used for reference only.

BUREAU VERITAS
MINERAL LABORATORIES
Canada

www.bureauveritas.com/um

Bureau Veritas Commodities Canada Ltd.

9050 Shaughnessy St Vancouver BC V6P 6E5 CANADA
PHONE (604) 253-3158

Client: **PPM Phoenix Precious Metals Corp.**
4302 Dundas St.
Burnaby BC V5C 1B3 CANADA

Project: LAWYERS
Report Date: December 11, 2015

CERTIFICATE OF ANALYSIS VAN15002640.2

	Method	MA200	MA200	MA200	MA200	MA200	MA200	MA200	FA530	FA530	AR401
	Analyte	Rb	Hf	In	Re	Se	Te	Tl	Ag	Au	Ag
	Unit	ppm	ppm	ppm	ppm	ppm	ppm	ppm	gm/t	gm/t	ppm
	MDL	0.1	0.1	0.05	0.005	1	0.5	0.5	50	0.9	1
828031	Drill Core	153.1	2.1	<0.05	0.006	1	<0.5	1.7			424
828032	Drill Core	168.7	2.4	<0.05	0.010	<1	<0.5	1.6			
828033	Drill Core	147.2	2.5	0.05	<0.005	1	<0.5	1.4			260
828034	Drill Core	194.5	1.7	<0.05	0.170	12	<0.5	2.6	7622	293.4	>1000
828035	Drill Core	157.1	2.6	0.06	<0.005	<1	<0.5	1.4			
828036	Drill Core	126.9	2.5	0.08	<0.005	1	<0.5	1.2			
828037	Drill Core	132.3	2.2	<0.05	<0.005	<1	<0.5	2.1			
828038	Drill Core	165.0	2.3	<0.05	0.006	<1	<0.5	1.8			
828039	Drill Core	153.7	2.3	<0.05	0.006	2	<0.5	2.8			
828040	Drill Core	179.7	2.2	<0.05	0.006	2	<0.5	2.9			
828041	Drill Core	219.9	2.3	0.06	<0.005	1	<0.5	2.4			
828042	Drill Core	200.4	2.4	0.09	<0.005	2	<0.5	2.9			
828043	Drill Core	235.9	2.4	<0.05	<0.005	<1	<0.5	2.8			
828044	Drill Core	197.2	2.4	0.07	0.010	2	<0.5	3.1			
828045	Drill Core	181.2	2.6	0.07	<0.005	<1	<0.5	2.5			
828046	Drill Core	150.6	2.8	0.07	<0.005	2	<0.5	3.0			
828047	Rock Pulp	14.8	1.0	<0.05	<0.005	1	<0.5	<0.5			
828048	Drill Core	229.7	2.7	<0.05	<0.005	<1	<0.5	2.9			
828049	Drill Core	184.5	2.4	0.08	<0.005	<1	<0.5	2.6			
828050	Drill Core	170.8	2.5	<0.05	<0.005	<1	<0.5	2.3			
828051	Drill Core	161.6	2.4	<0.05	<0.005	1	<0.5	2.0			
828052	Drill Core	164.4	2.3	0.06	<0.005	2	<0.5	2.2			
828053	Drill Core	149.7	2.0	0.07	<0.005	<1	<0.5	2.5			
828054	Drill Core	155.8	2.4	<0.05	<0.005	<1	<0.5	2.1			
828055	Rock Pulp	110.7	1.3	<0.05	<0.005	15	<0.5	6.0	<50	35.3	
828056	Drill Core	162.3	1.9	<0.05	<0.005	1	<0.5	2.7			
828057	Drill Core	169.9	2.1	<0.05	<0.005	3	<0.5	2.6			
828058	Drill Core	162.1	2.0	0.06	<0.005	<1	<0.5	2.3			
828059	Drill Core	155.0	2.1	<0.05	<0.005	<1	<0.5	2.4			
828060	Drill Core	139.2	2.2	0.05	<0.005	<1	<0.5	2.3			

This report supersedes all previous preliminary and final reports with this file number dated prior to the date on this certificate. Signature indicates final approval; preliminary reports are unsigned and should be used for reference only.

BUREAU VERITAS
MINERAL LABORATORIES
Canada

www.bureauveritas.com/um

Bureau Veritas Commodities Canada Ltd.

9050 Shaughnessy St Vancouver BC V6P 6E5 CANADA
PHONE (604) 253-3158

Client: **PPM Phoenix Precious Metals Corp.**
4302 Dundas St.
Burnaby BC V5C 1B3 CANADA

Project: LAWYERS
Report Date: December 11, 2015

CERTIFICATE OF ANALYSIS VAN15002640.2

	Method	WGHT	FA430	MA200	MA200	MA200	MA200	MA200	MA200	MA200	MA200	MA200	MA200	MA200	MA200	MA200	MA200	MA200	MA200	MA200	MA200
	Analyte	Wgt	Au	Mo	Cu	Pb	Zn	Ag	Ni	Co	Mn	Fe	As	U	Th	Sr	Cd	Sb	Bi	V	Ca
	Unit	kg	ppm	ppm	ppm	ppm	ppm	ppm	ppm	ppm	ppm	%	ppm	ppm	ppm	ppm	ppm	ppm	ppm	ppm	%
	MDL	0.01	0.005	0.1	0.1	0.1	1	0.1	0.1	0.2	1	0.01	1	0.1	0.1	1	0.1	0.1	0.1	1	0.01
828061	Drill Core	4.00	0.523	9.2	54.5	185.7	352	8.1	2.2	7.1	1243	2.76	24	3.1	5.4	140	3.9	1.7	<0.1	100	2.18
828062	Drill Core	3.75	0.370	11.0	100.4	318.0	589	9.3	2.2	7.2	1210	2.76	24	3.2	5.5	140	6.1	1.5	<0.1	103	2.12
828063	Drill Core	8.32	0.217	9.2	26.9	62.5	124	7.4	3.0	6.4	1353	2.87	30	3.6	5.1	167	0.9	1.4	<0.1	105	2.61
828064	Drill Core	9.27	0.190	2.1	40.9	13.5	74	5.4	2.2	9.1	1530	3.25	43	4.6	4.7	143	0.5	1.1	<0.1	99	1.64
828065	Drill Core	6.94	0.115	1.6	27.6	12.9	69	4.2	2.5	8.4	1652	3.19	42	4.3	4.7	156	0.3	1.0	<0.1	90	1.82
828066	Drill Core	7.89	0.649	0.6	48.7	15.7	73	8.8	2.9	8.6	1694	3.35	29	4.1	5.0	176	0.2	1.2	<0.1	82	2.19
828067	Drill Core	8.55	0.239	1.4	50.2	15.4	61	8.5	2.4	7.6	1584	3.18	40	5.0	4.5	163	0.1	1.4	<0.1	97	1.87
828068	Drill Core	8.09	0.618	1.6	29.4	32.0	87	19.0	2.2	7.8	1561	3.01	43	11.4	5.0	168	0.7	1.8	0.1	128	2.46
828069	Rock Pulp	0.08	<0.005	3.1	24.8	5.4	62	<0.1	31.0	13.0	793	3.41	5	0.6	1.7	277	0.3	0.8	<0.1	122	2.69
828070	Drill Core	8.12	0.214	8.4	7.5	24.1	61	5.9	1.4	5.6	991	2.03	23	11.8	3.1	130	0.6	2.1	<0.1	113	1.61
828071	Drill Core	7.77	0.158	6.7	13.6	10.6	52	8.4	1.6	6.2	1075	2.22	54	6.0	4.5	174	<0.1	2.5	<0.1	132	3.39
828072	Drill Core	8.14	0.132	4.6	15.5	13.1	62	3.9	2.3	6.5	1242	2.74	51	7.7	4.5	160	0.2	3.0	<0.1	145	2.13
828073	Drill Core	7.90	0.464	7.6	36.8	24.1	67	9.4	1.4	6.4	1013	2.45	42	5.6	4.0	139	0.3	3.0	<0.1	119	1.87
828074	Drill Core	8.02	0.244	10.9	29.9	23.9	56	8.0	2.0	5.6	1061	2.31	32	11.4	3.7	140	0.1	2.7	<0.1	113	1.90
828075	Drill Core	7.96	0.474	5.3	35.1	37.5	84	11.4	1.7	5.2	1238	2.50	22	17.0	3.7	126	0.4	2.3	<0.1	165	1.24
828076	Drill Core	8.26	0.858	4.6	9.2	45.1	111	13.3	2.0	6.3	1462	2.68	26	12.7	3.9	117	0.7	2.8	<0.1	121	0.79
828077	Rock Pulp	0.07	4.517	16.4	51.5	4.4	41	6.3	363.2	11.9	274	3.70	470	0.4	0.7	53	<0.1	79.0	<0.1	45	0.15
828078	Drill Core	5.01	0.134	3.6	7.3	17.2	85	4.6	1.7	7.1	1558	2.94	22	7.8	4.1	126	<0.1	2.1	<0.1	206	1.28
828079	Drill Core	7.06	0.930	19.1	34.6	88.8	202	28.5	1.6	5.7	1227	2.40	31	18.6	3.3	114	1.6	3.6	<0.1	129	0.73
828080	Drill Core	7.93	0.298	3.9	41.2	18.9	75	7.3	2.0	5.4	1289	2.47	23	9.8	3.5	110	0.2	2.8	<0.1	144	1.33
828081	Drill Core	7.79	6.079	7.6	21.9	23.7	70	25.3	1.7	6.9	1269	2.85	23	7.7	3.9	122	0.1	2.6	<0.1	168	0.78
828082	Drill Core	7.56	0.237	13.9	11.9	20.2	54	7.7	1.5	4.0	836	1.73	25	11.4	2.5	79	0.1	5.0	<0.1	145	1.07
828083	Drill Core	4.16	0.174	5.0	8.7	29.0	76	6.0	1.3	4.7	919	1.82	25	46.4	3.1	96	0.4	3.1	<0.1	132	1.66
828084	Drill Core	4.56	0.249	4.4	8.0	31.3	69	7.5	1.2	4.8	995	1.78	24	23.0	3.1	93	0.4	3.2	<0.1	120	2.17
828085	Drill Core	9.02	0.217	5.4	10.3	21.8	94	6.0	2.4	5.8	1227	2.27	29	4.9	3.2	119	0.2	3.0	<0.1	115	2.54
828086	Drill Core	4.16	1.694	9.0	84.9	111.2	218	63.6	5.3	9.9	1362	3.63	49	4.7	4.4	118	3.6	2.6	<0.1	172	1.48
828087	Drill Core	2.45	0.302	24.3	28.1	295.8	625	21.3	3.3	7.3	2115	2.48	18	4.3	3.2	166	13.7	2.4	<0.1	106	6.53
828088	Drill Core	7.98	0.145	0.2	38.5	28.6	72	47.3	2.3	9.5	1208	3.43	26	2.9	4.2	194	0.1	0.9	<0.1	123	1.23
828089	Drill Core	9.06	0.160	0.1	26.9	65.1	78	22.9	2.7	9.8	1445	3.73	41	3.6	4.0	118	<0.1	1.1	<0.1	139	0.83
828090	Drill Core	9.46	0.011	0.3	18.4	8.1	85	1.6	2.5	7.7	2308	3.26	17	2.4	4.9	135	<0.1	0.9	<0.1	91	1.73

This report supersedes all previous preliminary and final reports with this file number dated prior to the date on this certificate. Signature indicates final approval; preliminary reports are unsigned and should be used for reference only.

BUREAU VERITAS MINERAL LABORATORIES Canada

www.bureauveritas.com/um

Bureau Veritas Commodities Canada Ltd.

9050 Shaughnessy St Vancouver BC V6P 6E5 CANADA
PHONE (604) 253-3158

Client: **PPM Phoenix Precious Metals Corp.**
4302 Dundas St.
Burnaby BC V5C 1B3 CANADA

Project: LAWYERS
Report Date: December 11, 2015

CERTIFICATE OF ANALYSIS VAN15002640.2

	Method	MA200	MA200	MA200	MA200	MA200	MA200	MA200	MA200	MA200	MA200	MA200	MA200	MA200	MA200	MA200	MA200	MA200	MA200	MA200	MA200
	Analyte	P	La	Cr	Mg	Ba	Ti	Al	Na	K	W	Zr	Ce	Sn	Y	Nb	Ta	Be	Sc	Li	S
	Unit	%	ppm	ppm	%	ppm	%	%	%	%	ppm	ppm	ppm	ppm	ppm	ppm	ppm	ppm	ppm	ppm	%
	MDL	0.001	0.1	1	0.01	1	0.001	0.01	0.001	0.01	0.1	0.1	1	0.1	0.1	0.1	0.1	1	1	0.1	0.1
828061	Drill Core	0.050	10.8	3	0.69	95	0.231	6.25	0.247	4.09	0.9	67.1	24	0.8	13.3	5.0	0.4	<1	7	13.0	2.1
828062	Drill Core	0.055	10.3	3	0.68	76	0.232	6.38	0.237	4.52	1.0	69.9	23	0.6	12.8	4.9	0.4	<1	7	14.4	2.1
828063	Drill Core	0.061	12.9	2	0.85	86	0.235	6.39	0.229	4.05	1.0	66.4	26	0.6	13.0	4.8	0.4	<1	8	22.2	1.9
828064	Drill Core	0.066	10.8	3	0.79	98	0.269	6.67	0.193	5.08	1.2	65.5	25	0.6	13.8	4.7	0.4	1	9	17.2	2.0
828065	Drill Core	0.070	11.3	4	1.09	90	0.260	6.62	0.247	5.10	1.0	63.7	25	0.4	14.0	4.9	0.4	1	9	25.4	1.7
828066	Drill Core	0.072	11.6	3	1.13	103	0.267	6.75	0.250	5.05	1.0	67.8	26	1.0	13.6	5.0	0.3	<1	9	24.8	1.8
828067	Drill Core	0.057	10.5	3	1.06	80	0.257	6.31	0.306	4.42	1.0	63.0	24	0.5	13.3	4.4	0.3	<1	8	23.4	1.8
828068	Drill Core	0.058	11.8	3	0.93	84	0.239	6.33	0.173	4.94	1.0	60.2	26	0.5	13.5	4.4	0.3	<1	8	25.5	1.6
828069	Rock Pulp	0.061	7.4	52	1.31	487	0.363	6.38	2.504	0.88	14.5	27.7	17	0.8	14.0	4.3	0.3	1	15	16.4	<0.1
828070	Drill Core	0.040	9.4	3	0.69	112	0.158	4.49	0.088	4.74	1.0	41.0	20	0.7	9.0	3.4	0.2	<1	5	26.3	1.4
828071	Drill Core	0.046	11.3	2	0.56	170	0.198	5.49	0.211	4.20	0.8	55.1	23	0.4	11.5	3.9	0.3	<1	7	21.8	1.3
828072	Drill Core	0.064	11.5	2	0.79	101	0.231	6.38	0.493	5.01	1.0	64.3	25	0.9	13.0	4.8	0.4	2	8	19.9	1.5
828073	Drill Core	0.052	9.3	3	0.54	96	0.217	5.85	0.310	5.83	1.0	60.2	21	0.6	11.5	4.3	0.3	<1	7	23.9	1.4
828074	Drill Core	0.047	9.7	3	0.54	127	0.186	5.16	0.118	4.47	0.9	52.1	21	0.6	10.4	3.6	0.3	<1	6	26.5	1.4
828075	Drill Core	0.049	8.4	2	0.86	90	0.197	5.37	0.407	5.06	0.9	55.9	20	0.5	11.3	3.8	0.3	<1	6	29.6	1.5
828076	Drill Core	0.049	8.7	2	1.02	81	0.197	5.32	0.776	4.50	0.9	58.1	21	0.5	11.6	3.8	0.3	<1	6	33.5	1.4
828077	Rock Pulp	0.030	5.8	368	0.12	45	0.212	2.80	0.054	2.95	9.2	39.7	14	3.7	8.0	4.8	0.3	<1	5	51.8	1.8
828078	Drill Core	0.062	9.2	3	1.16	84	0.222	5.95	0.855	5.23	0.7	63.3	22	0.4	12.1	4.2	0.3	<1	7	33.9	1.5
828079	Drill Core	0.047	7.8	3	0.79	82	0.198	5.00	0.335	5.28	0.9	56.4	19	0.3	10.7	3.8	0.3	<1	6	34.7	1.5
828080	Drill Core	0.052	8.2	2	0.79	140	0.193	5.18	0.330	4.89	0.7	55.9	19	0.5	10.4	3.6	0.3	<1	6	30.8	1.3
828081	Drill Core	0.052	8.9	2	0.87	70	0.217	5.75	0.649	5.18	0.7	60.8	22	0.4	11.7	4.1	0.4	<1	7	26.3	1.6
828082	Drill Core	0.036	5.7	2	0.53	183	0.132	3.59	0.157	3.58	0.8	39.3	13	0.4	7.2	2.6	0.2	<1	4	53.7	0.9
828083	Drill Core	0.034	7.7	2	0.64	270	0.149	4.21	0.100	3.87	0.7	43.1	17	0.5	9.2	3.0	0.3	1	5	48.3	0.9
828084	Drill Core	0.036	7.8	2	0.58	378	0.136	3.90	0.097	4.05	0.8	39.0	16	0.3	8.2	2.5	0.2	<1	5	43.2	0.8
828085	Drill Core	0.044	9.0	4	0.75	260	0.182	4.38	0.153	3.69	0.8	36.7	19	0.7	9.3	3.0	0.2	<1	7	38.7	1.0
828086	Drill Core	0.082	7.6	7	0.81	85	0.282	7.19	0.182	6.20	1.5	52.2	19	0.8	10.9	4.4	0.3	<1	12	23.4	1.9
828087	Drill Core	0.048	11.6	4	0.85	202	0.185	4.29	0.299	3.61	1.1	33.3	22	0.4	11.3	2.8	0.2	<1	8	33.2	1.0
828088	Drill Core	0.069	12.0	2	1.48	219	0.269	6.32	1.591	4.22	1.4	55.7	27	0.7	14.0	4.0	0.3	<1	10	35.0	0.7
828089	Drill Core	0.082	10.5	3	1.74	204	0.281	6.18	1.351	4.44	1.5	57.6	25	0.6	14.8	4.4	0.3	1	10	40.0	0.9
828090	Drill Core	0.062	9.1	2	1.35	781	0.247	6.49	0.356	5.69	1.1	67.4	23	0.6	14.0	4.4	0.4	2	9	35.2	0.4

This report supersedes all previous preliminary and final reports with this file number dated prior to the date on this certificate. Signature indicates final approval; preliminary reports are unsigned and should be used for reference only.

BUREAU VERITAS
MINERAL LABORATORIES
Canada

www.bureauveritas.com/um

Bureau Veritas Commodities Canada Ltd.

9050 Shaughnessy St Vancouver BC V6P 6E5 CANADA
PHONE (604) 253-3158

Client: **PPM Phoenix Precious Metals Corp.**
4302 Dundas St.
Burnaby BC V5C 1B3 CANADA

Project: LAWYERS
Report Date: December 11, 2015

CERTIFICATE OF ANALYSIS VAN15002640.2

	Method	MA200	MA200	MA200	MA200	MA200	MA200	MA200	FA530	FA530	AR401
	Analyte	Rb	Hf	In	Re	Se	Te	Tl	Ag	Au	Ag
	Unit	ppm	ppm	ppm	ppm	ppm	ppm	ppm	gm/t	gm/t	ppm
	MDL	0.1	0.1	0.05	0.005	1	0.5	0.5	50	0.9	1
828061	Drill Core	140.9	2.2	<0.05	0.006	<1	<0.5	2.4			
828062	Drill Core	162.9	2.2	<0.05	<0.005	<1	<0.5	2.4			
828063	Drill Core	146.1	1.9	<0.05	<0.005	<1	<0.5	2.4			
828064	Drill Core	172.8	1.9	<0.05	<0.005	<1	<0.5	2.9			
828065	Drill Core	168.4	1.7	<0.05	0.008	<1	<0.5	2.9			
828066	Drill Core	161.9	2.3	<0.05	0.006	<1	<0.5	2.7			
828067	Drill Core	157.1	1.9	<0.05	<0.005	<1	<0.5	2.6			
828068	Drill Core	183.4	1.8	<0.05	<0.005	<1	<0.5	2.9			
828069	Rock Pulp	16.6	0.9	0.08	0.006	<1	<0.5	<0.5			
828070	Drill Core	145.0	1.4	<0.05	<0.005	<1	<0.5	1.9			
828071	Drill Core	151.5	1.6	<0.05	<0.005	<1	<0.5	2.3			
828072	Drill Core	159.1	2.2	0.05	<0.005	<1	<0.5	2.5			
828073	Drill Core	178.9	2.1	<0.05	<0.005	<1	<0.5	2.5			
828074	Drill Core	141.6	1.6	0.10	<0.005	<1	<0.5	2.3			
828075	Drill Core	154.7	1.9	<0.05	<0.005	<1	<0.5	2.1			
828076	Drill Core	133.9	1.7	<0.05	<0.005	<1	<0.5	1.6			
828077	Rock Pulp	93.5	1.0	<0.05	<0.005	18	<0.5	12.3			
828078	Drill Core	156.1	1.8	0.07	<0.005	<1	<0.5	1.8			
828079	Drill Core	162.5	1.7	<0.05	0.010	<1	<0.5	2.0			
828080	Drill Core	136.5	1.6	<0.05	<0.005	<1	<0.5	1.9			
828081	Drill Core	156.7	1.9	0.09	<0.005	<1	<0.5	1.9			
828082	Drill Core	109.1	1.2	<0.05	<0.005	<1	<0.5	1.5			
828083	Drill Core	125.2	1.4	0.14	<0.005	<1	<0.5	1.7			
828084	Drill Core	127.4	1.3	<0.05	<0.005	<1	<0.5	1.7			
828085	Drill Core	114.3	1.1	0.11	<0.005	<1	<0.5	1.5			
828086	Drill Core	210.2	1.7	<0.05	0.009	<1	<0.5	2.4			
828087	Drill Core	108.1	1.2	0.12	0.013	<1	<0.5	1.4			
828088	Drill Core	123.1	1.8	0.09	<0.005	<1	<0.5	1.2			
828089	Drill Core	122.5	1.8	<0.05	<0.005	<1	<0.5	1.5			
828090	Drill Core	204.2	2.0	<0.05	<0.005	<1	<0.5	3.0			

This report supersedes all previous preliminary and final reports with this file number dated prior to the date on this certificate. Signature indicates final approval; preliminary reports are unsigned and should be used for reference only.

BUREAU VERITAS MINERAL LABORATORIES Canada

www.bureauveritas.com/um

Bureau Veritas Commodities Canada Ltd.

9050 Shaughnessy St Vancouver BC V6P 6E5 CANADA
PHONE (604) 253-3158

Client: **PPM Phoenix Precious Metals Corp.**
4302 Dundas St.
Burnaby BC V5C 1B3 CANADA

Project: LAWYERS
Report Date: December 11, 2015

CERTIFICATE OF ANALYSIS VAN15002640.2

	Method	WGHT	FA430	MA200	MA200	MA200	MA200	MA200	MA200	MA200	MA200	MA200	MA200	MA200	MA200	MA200	MA200	MA200	MA200	MA200	MA200
	Analyte	Wgt	Au	Mo	Cu	Pb	Zn	Ag	Ni	Co	Mn	Fe	As	U	Th	Sr	Cd	Sb	Bi	V	Ca
	Unit	kg	ppm	ppm	ppm	ppm	ppm	ppm	ppm	ppm	ppm	%	ppm	ppm	ppm	ppm	ppm	ppm	ppm	ppm	%
	MDL	0.01	0.005	0.1	0.1	0.1	1	0.1	0.1	0.2	1	0.01	1	0.1	0.1	1	0.1	0.1	0.1	1	0.01
828091	Drill Core	7.38	0.078	0.3	13.6	7.9	79	2.2	1.8	8.2	2579	3.26	12	1.9	4.6	132	<0.1	1.2	<0.1	93	2.64
828092	Drill Core	7.78	0.101	4.7	8.2	13.6	69	3.5	2.6	7.0	2030	2.97	16	2.8	4.2	134	0.2	0.8	<0.1	79	5.49
828093	Drill Core	7.35	0.910	7.9	16.5	19.9	68	16.6	2.1	8.3	1560	3.31	20	2.6	4.0	114	0.4	1.1	<0.1	88	2.30
828094	Drill Core	7.87	0.172	9.8	18.1	19.0	61	10.3	2.5	8.7	1567	3.36	18	4.0	4.2	136	<0.1	0.9	<0.1	102	2.65
828095	Drill Core	7.82	0.768	4.6	24.7	11.9	67	12.1	2.3	7.8	1460	3.33	17	2.8	3.8	114	0.1	1.0	<0.1	99	2.00
828096	Drill Core	8.87	0.619	1.1	18.3	8.8	70	7.0	2.0	6.9	1385	3.08	27	2.9	3.5	117	0.2	1.2	<0.1	91	0.78
828097	Drill Core	3.39	0.030	2.8	21.2	8.5	82	3.8	2.3	8.1	2027	3.49	22	3.8	3.6	119	0.3	1.2	<0.1	161	0.67
828098	Rock Pulp	0.12	3.852	11.2	68.4	518.6	1665	53.8	36.5	10.2	659	4.19	28	0.9	2.1	253	15.2	76.7	1.0	98	1.68
828099	Drill Core	7.51	0.091	0.3	8.5	7.5	73	2.7	1.9	7.0	1543	2.96	12	2.6	4.1	144	<0.1	1.2	<0.1	170	2.27
828100	Drill Core	8.59	0.057	7.3	4.1	11.9	69	5.9	2.4	6.6	1135	2.76	18	3.1	4.2	118	0.2	2.6	<0.1	133	2.56
828101	Drill Core	6.75	0.073	19.7	5.1	33.9	51	5.4	2.1	6.3	858	2.33	38	2.3	3.7	109	<0.1	3.6	<0.1	88	3.42
828102	Drill Core	4.93	0.155	7.3	3.5	12.7	29	8.6	0.7	4.0	1032	1.49	41	1.7	2.4	91	0.2	3.4	<0.1	66	9.08
828103	Drill Core	10.16	0.458	7.4	21.6	27.5	55	8.8	2.1	8.3	1108	3.65	35	3.9	3.1	79	0.1	1.9	0.2	167	0.45
828104	Drill Core	7.61	0.347	3.2	17.1	23.0	70	2.5	2.3	9.3	1276	4.02	34	3.4	3.7	85	0.3	1.2	0.1	168	0.61
828105	Drill Core	6.05	0.041	0.8	22.1	16.6	71	1.0	3.0	9.1	1479	3.93	20	3.7	4.3	107	<0.1	1.0	0.5	189	0.61
828106	Drill Core	8.95	0.440	3.4	23.7	18.9	86	7.3	3.0	10.1	1248	4.35	18	9.0	4.9	128	0.1	1.3	0.3	302	1.23
828107	Drill Core	4.83	0.017	2.4	18.3	11.6	75	1.4	2.3	7.5	1180	3.41	16	5.3	4.8	119	0.1	1.3	0.2	157	2.21
828108	Drill Core	5.37	0.048	5.7	16.2	14.2	74	1.5	2.2	7.4	1425	3.21	10	6.9	4.5	133	0.2	1.4	0.1	155	3.10
828109	Drill Core	4.16	0.688	18.3	26.4	26.6	57	16.5	1.1	5.0	935	2.01	31	9.7	3.1	116	0.5	4.3	0.1	115	2.09
828110	Drill Core	4.55	0.290	15.6	23.1	32.8	53	6.6	1.2	3.6	620	1.53	16	7.6	2.1	87	<0.1	6.9	<0.1	76	0.91
828111	Drill Core	5.12	0.135	4.5	25.1	22.3	76	6.4	2.5	6.4	1173	2.91	25	5.0	4.6	144	0.1	2.5	<0.1	129	0.85
828112	Drill Core	9.01	0.073	3.0	10.3	16.7	78	3.1	2.0	6.8	1502	3.01	30	4.6	4.3	117	<0.1	2.0	<0.1	137	1.03
828113	Drill Core	8.27	0.070	3.6	11.9	15.7	60	5.4	1.6	7.7	1012	3.10	37	8.7	4.0	129	<0.1	2.0	<0.1	173	0.62
828114	Drill Core	1.95	0.201	2.6	169.6	19.7	56	9.3	2.6	7.9	1583	3.32	25	4.4	3.7	102	0.2	1.9	0.2	182	3.46
828115	Rock Pulp	0.13	4.681	15.5	45.4	4.2	40	7.3	352.4	12.1	273	3.60	413	0.4	0.7	52	<0.1	86.3	0.1	46	0.13
828116	Rock Pulp	0.09	<0.005	2.4	25.5	5.5	62	0.2	31.2	12.4	793	3.42	5	0.6	1.7	287	<0.1	0.7	<0.1	114	2.71
828117	Drill Core	6.92	0.198	0.3	22.6	16.5	62	4.5	2.3	9.0	1274	3.36	34	2.3	3.1	133	<0.1	1.3	<0.1	104	2.28
828118	Drill Core	6.86	0.330	2.2	24.0	11.4	62	5.4	2.3	8.6	1661	3.26	26	2.4	2.9	173	<0.1	1.3	<0.1	93	4.40
828119	Drill Core	8.57	0.062	0.4	31.1	6.1	77	2.3	2.3	9.1	1776	3.53	32	2.3	3.7	147	<0.1	1.5	<0.1	131	2.06
828120	Drill Core	7.77	0.066	0.7	44.1	8.8	92	2.6	2.0	9.9	1817	3.84	25	2.7	3.8	183	0.2	1.1	<0.1	146	1.92

This report supersedes all previous preliminary and final reports with this file number dated prior to the date on this certificate. Signature indicates final approval; preliminary reports are unsigned and should be used for reference only.

BUREAU VERITAS
MINERAL LABORATORIES
Canada

www.bureauveritas.com/um

Bureau Veritas Commodities Canada Ltd.

9050 Shaughnessy St Vancouver BC V6P 6E5 CANADA
PHONE (604) 253-3158

Client: **PPM Phoenix Precious Metals Corp.**
4302 Dundas St.
Burnaby BC V5C 1B3 CANADA

Project: LAWYERS
Report Date: December 11, 2015

CERTIFICATE OF ANALYSIS VAN15002640.2

	Method	MA200	MA200	MA200	MA200	MA200	MA200	MA200	MA200	MA200	MA200	MA200	MA200	MA200	MA200	MA200	MA200	MA200	MA200	MA200	MA200
	Analyte	P	La	Cr	Mg	Ba	Ti	Al	Na	K	W	Zr	Ce	Sn	Y	Nb	Ta	Be	Sc	Li	S
	Unit	%	ppm	ppm	%	ppm	%	%	%	%	ppm	ppm	ppm	ppm	ppm	ppm	ppm	ppm	ppm	ppm	%
	MDL	0.001	0.1	1	0.01	1	0.001	0.01	0.001	0.01	0.1	0.1	1	0.1	0.1	0.1	0.1	1	1	0.1	0.1
828091	Drill Core	0.061	14.5	2	1.24	909	0.245	6.09	1.129	4.51	1.1	62.5	31	0.7	15.0	4.3	0.3	<1	8	39.5	0.4
828092	Drill Core	0.052	5.1	2	0.95	253	0.221	5.95	0.204	4.79	0.9	55.9	13	0.5	12.4	4.2	0.3	<1	8	37.0	1.3
828093	Drill Core	0.061	5.3	3	0.93	84	0.240	5.96	0.166	5.55	0.8	61.1	14	0.3	13.0	4.4	0.3	<1	8	33.5	1.8
828094	Drill Core	0.060	5.0	2	0.93	100	0.244	6.31	0.193	5.65	1.0	63.0	14	0.4	13.3	4.9	0.4	2	9	27.7	2.1
828095	Drill Core	0.056	6.1	2	1.00	96	0.236	6.01	0.155	5.50	0.9	60.0	16	0.6	13.6	4.2	0.3	2	8	30.9	1.6
828096	Drill Core	0.050	6.1	2	0.94	108	0.224	5.95	0.146	5.97	0.8	58.9	17	0.4	12.9	4.2	0.3	1	8	34.0	1.3
828097	Drill Core	0.057	2.3	3	1.47	108	0.247	6.03	0.095	5.57	1.2	68.1	7	0.7	10.0	4.7	0.4	2	8	41.0	1.2
828098	Rock Pulp	0.059	9.3	38	0.89	554	0.272	5.29	2.141	1.08	5.2	39.8	21	205.1	13.4	3.8	0.2	<1	11	16.5	0.3
828099	Drill Core	0.057	14.4	2	0.98	147	0.226	5.84	0.145	4.24	1.1	62.3	33	0.8	13.4	4.1	0.3	<1	8	33.6	1.2
828100	Drill Core	0.057	7.7	2	0.89	90	0.211	5.63	0.871	3.98	0.9	60.6	18	0.7	11.8	4.0	0.3	1	7	35.1	1.7
828101	Drill Core	0.040	12.4	2	0.55	109	0.185	4.90	0.424	4.32	0.7	51.4	26	0.3	11.0	3.6	0.3	<1	6	35.2	1.8
828102	Drill Core	0.030	11.3	2	0.31	205	0.112	2.93	0.156	3.54	0.6	31.1	22	0.4	10.9	2.2	0.2	<1	4	39.7	1.0
828103	Drill Core	0.074	6.8	3	1.14	76	0.267	5.97	0.538	6.27	1.2	77.2	18	1.3	12.7	4.4	0.3	<1	10	36.6	1.6
828104	Drill Core	0.081	9.7	3	1.40	80	0.285	6.26	1.032	5.21	1.1	55.7	24	0.7	14.7	4.3	0.3	1	11	39.8	1.6
828105	Drill Core	0.080	13.5	2	1.61	212	0.289	6.31	1.699	4.36	1.2	61.3	28	1.2	14.9	4.6	0.3	<1	10	37.1	0.8
828106	Drill Core	0.064	11.0	4	1.13	95	0.302	7.37	0.244	6.22	4.0	75.6	27	1.0	14.3	5.2	0.4	<1	11	21.9	1.8
828107	Drill Core	0.073	11.0	3	0.93	171	0.270	6.52	0.520	5.39	1.7	70.5	25	0.9	14.7	4.8	0.4	1	9	21.9	1.2
828108	Drill Core	0.069	11.6	3	0.85	181	0.247	6.42	0.259	5.59	2.8	67.3	26	0.9	13.9	4.7	0.4	<1	9	12.9	1.2
828109	Drill Core	0.044	9.1	3	0.55	226	0.150	4.20	0.053	4.03	1.9	40.0	18	0.7	8.5	2.6	0.2	<1	5	31.8	1.0
828110	Drill Core	0.033	5.8	2	0.36	126	0.116	3.11	0.095	3.43	0.7	33.2	13	0.5	6.8	2.1	0.2	1	4	46.0	0.9
828111	Drill Core	0.058	11.4	3	1.10	93	0.227	6.20	1.079	4.79	0.7	66.8	24	0.7	13.2	4.4	0.3	1	8	31.6	1.2
828112	Drill Core	0.060	10.2	2	0.94	126	0.223	6.02	0.265	5.63	0.8	65.1	23	0.6	12.4	4.4	0.3	<1	7	26.9	1.5
828113	Drill Core	0.060	8.6	2	0.81	81	0.240	6.32	0.303	4.99	1.1	70.1	22	0.7	12.5	4.9	0.4	<1	8	25.7	2.1
828114	Drill Core	0.070	18.5	3	1.14	131	0.244	5.85	0.157	5.41	3.2	50.6	36	0.8	20.2	3.7	0.3	<1	9	36.4	1.6
828115	Rock Pulp	0.035	5.6	387	0.12	51	0.214	2.72	0.057	2.93	9.2	40.4	14	2.7	6.9	4.8	0.3	<1	5	48.3	1.8
828116	Rock Pulp	0.060	8.6	48	1.30	492	0.354	5.92	2.411	0.86	14.5	28.4	19	0.8	14.7	3.9	0.2	<1	15	13.3	<0.1
828117	Drill Core	0.082	8.6	2	0.70	133	0.280	5.98	0.763	4.82	1.0	53.3	21	0.5	12.2	3.8	0.3	1	10	22.9	1.6
828118	Drill Core	0.077	9.3	2	0.75	137	0.258	5.60	0.179	5.71	0.9	48.7	21	0.4	13.5	3.3	0.2	<1	9	21.5	1.8
828119	Drill Core	0.077	10.8	2	1.07	364	0.296	6.25	0.243	5.36	1.6	58.3	25	0.6	15.2	4.2	0.3	<1	10	18.7	0.6
828120	Drill Core	0.092	10.6	2	1.36	237	0.314	6.40	0.096	5.87	1.7	59.5	25	0.5	16.2	4.1	0.3	2	11	20.4	0.9

This report supersedes all previous preliminary and final reports with this file number dated prior to the date on this certificate. Signature indicates final approval; preliminary reports are unsigned and should be used for reference only.

BUREAU VERITAS
MINERAL LABORATORIES
Canada

www.bureauveritas.com/um

Bureau Veritas Commodities Canada Ltd.

9050 Shaughnessy St Vancouver BC V6P 6E5 CANADA
PHONE (604) 253-3158

Client: **PPM Phoenix Precious Metals Corp.**
4302 Dundas St.
Burnaby BC V5C 1B3 CANADA

Project: LAWYERS
Report Date: December 11, 2015

CERTIFICATE OF ANALYSIS VAN15002640.2

	Method	MA200	MA200	MA200	MA200	MA200	MA200	MA200	FA530	FA530	AR401
	Analyte	Rb	Hf	In	Re	Se	Te	Tl	Ag	Au	Ag
	Unit	ppm	ppm	ppm	ppm	ppm	ppm	ppm	gm/t	gm/t	ppm
	MDL	0.1	0.1	0.05	0.005	1	0.5	0.5	50	0.9	1
828091	Drill Core	131.5	2.0	<0.05	<0.005	<1	<0.5	2.0			
828092	Drill Core	175.6	1.8	0.08	0.006	<1	<0.5	2.5			
828093	Drill Core	168.5	1.8	<0.05	<0.005	1	<0.5	2.9			
828094	Drill Core	163.4	1.8	<0.05	<0.005	<1	<0.5	3.0			
828095	Drill Core	171.9	1.9	<0.05	<0.005	<1	<0.5	2.6			
828096	Drill Core	189.0	1.9	0.08	<0.005	<1	<0.5	2.6			
828097	Drill Core	177.5	2.3	0.06	<0.005	<1	<0.5	2.9			
828098	Rock Pulp	30.9	1.2	6.95	<0.005	<1	<0.5	1.5			
828099	Drill Core	155.8	1.8	<0.05	<0.005	<1	<0.5	2.7			
828100	Drill Core	144.5	2.0	0.07	<0.005	<1	<0.5	2.1			
828101	Drill Core	150.5	1.5	<0.05	0.007	<1	<0.5	2.2			
828102	Drill Core	107.6	1.1	<0.05	0.007	<1	<0.5	1.3			
828103	Drill Core	216.6	2.0	<0.05	<0.005	<1	<0.5	2.9			
828104	Drill Core	173.6	2.0	0.06	<0.005	<1	<0.5	2.5			
828105	Drill Core	134.9	1.8	0.11	<0.005	<1	<0.5	1.9			
828106	Drill Core	238.8	2.2	<0.05	<0.005	<1	<0.5	2.6			
828107	Drill Core	203.4	2.3	0.09	<0.005	<1	<0.5	2.4			
828108	Drill Core	203.2	1.9	<0.05	0.007	<1	<0.5	2.4			
828109	Drill Core	131.6	1.3	0.05	0.020	1	<0.5	1.7			
828110	Drill Core	106.4	0.9	<0.05	0.011	<1	<0.5	1.4			
828111	Drill Core	142.6	2.1	<0.05	0.005	<1	<0.5	1.5			
828112	Drill Core	144.4	1.8	<0.05	<0.005	<1	<0.5	2.2			
828113	Drill Core	143.4	2.0	<0.05	<0.005	<1	<0.5	2.6			
828114	Drill Core	179.0	1.6	0.07	0.006	<1	<0.5	2.9			
828115	Rock Pulp	94.1	0.9	0.06	<0.005	26	<0.5	11.4			
828116	Rock Pulp	19.2	0.9	<0.05	<0.005	1	<0.5	<0.5			
828117	Drill Core	139.8	1.8	<0.05	<0.005	<1	<0.5	1.7			
828118	Drill Core	175.1	1.6	<0.05	<0.005	<1	<0.5	2.0			
828119	Drill Core	156.7	1.6	<0.05	<0.005	<1	<0.5	1.6			
828120	Drill Core	174.6	1.7	<0.05	<0.005	<1	<0.5	1.8			

This report supersedes all previous preliminary and final reports with this file number dated prior to the date on this certificate. Signature indicates final approval; preliminary reports are unsigned and should be used for reference only.

BUREAU VERITAS
MINERAL LABORATORIES
Canada

www.bureauveritas.com/um

Bureau Veritas Commodities Canada Ltd.

9050 Shaughnessy St Vancouver BC V6P 6E5 CANADA
PHONE (604) 253-3158

Client: **PPM Phoenix Precious Metals Corp.**
4302 Dundas St.
Burnaby BC V5C 1B3 CANADA

Project: LAWYERS
Report Date: December 11, 2015

CERTIFICATE OF ANALYSIS VAN15002640.2

	Method	WGHT	FA430	MA200	MA200	MA200	MA200	MA200	MA200	MA200	MA200	MA200	MA200	MA200	MA200	MA200	MA200	MA200	MA200	MA200	MA200
	Analyte	Wgt	Au	Mo	Cu	Pb	Zn	Ag	Ni	Co	Mn	Fe	As	U	Th	Sr	Cd	Sb	Bi	V	Ca
	Unit	kg	ppm	ppm	ppm	ppm	ppm	ppm	ppm	ppm	ppm	%	ppm	ppm	ppm	ppm	ppm	ppm	ppm	ppm	%
	MDL	0.01	0.005	0.1	0.1	0.1	1	0.1	0.1	0.2	1	0.01	1	0.1	0.1	1	0.1	0.1	0.1	1	0.01
828121	Drill Core	7.72	0.422	2.1	56.0	21.4	99	21.4	1.9	7.5	884	3.12	30	3.8	4.0	251	0.6	1.0	<0.1	138	0.86
828122	Drill Core	2.64	7.586	5.1	51.6	114.5	205	>200	1.3	4.7	793	2.10	18	4.0	2.7	175	1.4	3.4	<0.1	80	1.66
828123	Drill Core	4.58	3.107	3.8	46.2	79.2	143	110.6	1.6	3.7	363	2.34	23	3.6	2.7	172	0.8	1.8	<0.1	86	0.22
828124	Drill Core	2.80	1.740	8.6	64.8	121.7	240	106.3	2.4	5.2	575	2.96	38	4.8	3.0	124	1.3	3.3	<0.1	111	0.10
828125	Drill Core	5.00	1.999	10.1	70.1	141.9	159	167.5	0.8	1.8	464	1.19	15	2.0	1.4	164	1.2	2.5	<0.1	130	0.21
828126	Drill Core	2.51	0.023	0.5	38.9	18.0	205	2.0	7.8	10.5	2118	3.74	51	2.7	5.0	1129	0.9	1.6	<0.1	143	3.48
828127	Drill Core	6.14	<0.005	0.3	27.6	11.9	176	0.7	2.2	7.5	2213	3.77	21	2.8	4.8	225	0.6	1.3	<0.1	122	2.05
828128	Drill Core	1.85	0.215	1.4	25.9	17.0	136	1.0	2.7	10.4	867	4.16	35	3.5	5.4	785	0.7	3.0	1.3	123	0.77
828129	Drill Core	4.15	>10	0.6	120.3	127.4	96	>200	2.1	8.8	1471	3.98	48	5.6	3.3	90	0.3	3.3	<0.1	105	1.90
828130	Drill Core	7.88	0.168	0.4	20.5	17.8	86	3.0	1.6	9.4	1193	3.80	52	1.9	3.4	136	<0.1	1.5	<0.1	118	2.45
828131	Drill Core	8.18	0.649	0.6	56.2	19.8	58	5.8	1.7	7.0	1104	2.57	30	1.6	2.7	113	0.2	2.2	<0.1	88	2.19
828132	Drill Core	4.20	0.434	0.2	98.7	14.3	78	6.2	1.9	7.5	1475	3.04	28	1.8	3.1	153	0.2	1.8	<0.1	97	3.07
828133	Drill Core	2.78	0.842	65.0	31.7	42.1	87	32.4	2.5	7.9	831	2.46	34	5.5	2.9	490	1.1	3.2	<0.1	86	1.76
828134	Drill Core	5.67	0.955	24.5	30.8	35.7	87	57.1	3.0	5.3	752	2.41	22	3.9	2.9	164	0.6	1.9	<0.1	92	0.47
828135	Rock Pulp	0.07	>10	9.4	45.9	7.9	49	16.7	16.0	6.4	186	3.09	390	0.6	0.9	60	<0.1	52.4	<0.1	47	0.12
828136	Drill Core	6.48	0.465	24.0	24.3	41.6	82	15.7	2.0	7.3	796	2.58	25	7.5	2.8	135	0.2	1.4	0.1	150	0.65
828137	Drill Core	6.00	5.438	15.4	49.3	40.4	116	120.6	2.3	6.6	983	2.44	21	5.7	3.0	120	0.1	1.0	0.2	156	0.61
828138	Drill Core	3.72	4.373	9.4	102.2	83.3	92	>200	1.2	2.6	379	1.32	23	2.6	1.9	153	0.5	2.2	<0.1	150	0.21
828139	Drill Core	3.50	2.756	3.6	173.6	102.7	269	149.9	1.0	3.3	938	1.28	15	4.5	2.8	213	0.5	2.8	<0.1	216	1.04
828140	Drill Core	4.32	1.467	6.7	216.4	193.8	425	116.2	2.5	4.0	952	1.67	23	5.3	2.0	222	3.9	2.4	<0.1	206	1.17
828141	Drill Core	1.79	0.559	11.6	64.5	53.6	177	49.1	11.0	13.6	1609	3.01	39	6.4	4.1	1169	1.1	2.4	0.1	216	2.72
828142	Drill Core	3.52	0.010	0.7	7.0	11.4	106	1.0	5.9	11.9	2424	3.87	17	3.1	4.8	183	0.2	0.9	0.1	102	1.50
828143	Drill Core	3.44	0.005	0.9	7.7	12.9	115	0.9	6.6	13.7	2584	4.05	18	3.5	5.4	202	0.1	1.0	0.1	106	1.79
828144	Drill Core	2.64	1.520	0.4	30.2	10.1	67	42.7	4.2	8.9	1069	3.41	26	2.9	4.4	157	1.9	6.5	<0.1	242	1.34
828145	Drill Core	8.23	0.179	0.4	12.0	10.8	66	5.3	4.3	10.5	1165	3.67	20	2.7	4.5	168	0.2	4.8	<0.1	250	2.50
828146	Drill Core	4.07	0.284	2.8	27.3	11.0	62	7.5	4.7	11.3	929	3.32	95	3.2	4.7	146	1.5	5.3	<0.1	234	1.39
828147	Drill Core	1.46	0.065	1.0	57.4	14.0	63	2.8	23.8	21.5	2100	7.06	21	2.3	1.4	183	0.7	14.1	<0.1	425	4.12
828148	Drill Core	2.77	0.829	0.4	23.5	7.3	44	24.4	5.7	8.3	906	1.99	11	2.7	3.0	101	0.5	5.6	<0.1	159	3.83
828149	Rock Pulp	0.07	>10	5.6	46.5	5.2	48	8.7	17.0	7.9	163	3.26	396	0.6	0.9	70	<0.1	44.0	<0.1	58	0.15
828150	Drill Core	3.43	0.155	0.2	28.7	4.8	55	3.7	3.3	9.0	1085	2.64	8	2.8	3.9	97	<0.1	3.6	<0.1	219	1.69

This report supersedes all previous preliminary and final reports with this file number dated prior to the date on this certificate. Signature indicates final approval; preliminary reports are unsigned and should be used for reference only.

BUREAU VERITAS MINERAL LABORATORIES Canada

www.bureauveritas.com/um

Bureau Veritas Commodities Canada Ltd.

9050 Shaughnessy St Vancouver BC V6P 6E5 CANADA
PHONE (604) 253-3158

Client: **PPM Phoenix Precious Metals Corp.**
4302 Dundas St.
Burnaby BC V5C 1B3 CANADA

Project: LAWYERS
Report Date: December 11, 2015

CERTIFICATE OF ANALYSIS VAN15002640.2

	Method	MA200	MA200	MA200	MA200	MA200	MA200	MA200	MA200	MA200	MA200	MA200	MA200	MA200	MA200	MA200	MA200	MA200	MA200	MA200	MA200
	Analyte	P	La	Cr	Mg	Ba	Ti	Al	Na	K	W	Zr	Ce	Sn	Y	Nb	Ta	Be	Sc	Li	S
	Unit	%	ppm	ppm	%	ppm	%	%	%	%	ppm	ppm	ppm	ppm	ppm	ppm	ppm	ppm	ppm	ppm	%
	MDL	0.001	0.1	1	0.01	1	0.001	0.01	0.001	0.01	0.1	0.1	1	0.1	0.1	0.1	0.1	1	1	0.1	0.1
828121	Drill Core	0.070	10.1	2	0.61	171	0.262	6.40	0.080	5.81	1.5	59.4	23	0.7	13.7	3.8	0.3	1	9	19.2	0.9
828122	Drill Core	0.043	9.1	2	0.61	96	0.172	4.28	0.066	4.40	1.1	40.7	19	0.7	8.3	3.0	0.2	<1	6	24.6	1.4
828123	Drill Core	0.033	7.3	3	0.13	224	0.167	3.86	0.067	4.98	1.1	41.9	16	0.5	8.3	3.1	0.2	<1	5	25.6	0.8
828124	Drill Core	0.043	7.8	4	0.05	972	0.152	3.83	0.059	4.27	1.7	36.4	17	0.4	10.6	2.6	0.2	2	6	30.1	0.2
828125	Drill Core	0.023	4.3	2	0.14	432	0.078	2.35	0.028	1.60	1.0	18.5	9	0.3	4.1	1.3	<0.1	<1	3	40.5	0.3
828126	Drill Core	0.077	13.6	8	2.09	197	0.302	6.91	0.035	1.93	1.9	72.3	28	1.1	16.0	4.8	0.3	2	12	30.1	1.7
828127	Drill Core	0.066	10.5	2	2.06	78	0.270	6.48	0.038	2.15	1.0	75.0	24	0.9	15.0	5.3	0.4	1	8	22.5	2.0
828128	Drill Core	0.072	11.3	2	1.11	30	0.267	6.54	0.035	2.72	0.8	74.8	26	1.3	14.5	5.0	0.4	2	10	21.4	3.6
828129	Drill Core	0.065	8.2	3	1.38	98	0.249	6.19	0.669	4.75	1.2	50.7	20	1.2	14.4	3.8	0.3	1	9	36.0	2.0
828130	Drill Core	0.080	9.6	2	0.95	103	0.301	6.12	0.604	4.53	0.7	56.6	24	5.9	15.4	4.0	0.3	1	11	23.8	1.9
828131	Drill Core	0.070	8.1	3	0.63	237	0.235	4.97	0.104	4.49	0.8	43.5	19	0.7	10.2	3.1	0.3	1	8	29.2	0.9
828132	Drill Core	0.066	10.2	2	1.16	203	0.242	5.38	0.161	4.57	1.1	45.8	22	0.7	12.1	3.4	0.2	1	9	27.0	1.1
828133	Drill Core	0.058	7.9	3	0.91	82	0.208	4.76	0.049	3.02	1.9	43.9	17	0.6	10.1	3.2	0.2	<1	7	41.5	1.7
828134	Drill Core	0.048	8.5	4	0.38	79	0.194	4.51	0.071	4.92	1.1	48.6	19	0.3	10.1	3.4	0.3	1	6	22.5	1.5
828135	Rock Pulp	0.042	6.2	44	0.17	38	0.267	3.09	0.054	3.29	10.1	54.0	15	2.8	8.3	5.7	0.3	<1	5	49.2	2.0
828136	Drill Core	0.052	8.8	3	0.46	82	0.208	5.07	0.080	4.90	1.0	49.8	20	0.7	11.1	3.8	0.3	<1	6	21.6	1.7
828137	Drill Core	0.051	8.8	3	0.56	100	0.207	4.73	0.079	5.12	1.0	47.7	20	0.5	9.9	3.9	0.3	<1	6	22.0	1.4
828138	Drill Core	0.029	5.1	3	0.09	234	0.106	2.69	0.035	2.48	1.6	25.6	10	0.2	4.9	1.9	0.1	<1	3	41.7	0.5
828139	Drill Core	0.032	6.3	3	0.59	742	0.129	3.65	0.054	3.15	1.0	28.9	13	0.5	6.9	2.3	0.2	<1	4	39.5	0.4
828140	Drill Core	0.030	5.9	3	0.63	197	0.120	3.08	0.058	2.36	4.5	24.9	12	0.5	6.6	2.2	0.1	<1	4	35.3	0.6
828141	Drill Core	0.086	13.1	9	1.82	162	0.315	6.45	0.037	1.98	2.6	53.5	29	1.0	10.3	4.4	0.3	<1	12	42.9	1.6
828142	Drill Core	0.089	12.3	8	2.11	72	0.352	7.29	1.533	3.13	0.7	57.8	29	0.6	15.5	4.9	0.4	<1	13	17.4	1.5
828143	Drill Core	0.097	14.1	10	2.16	112	0.411	9.56	1.873	3.25	0.9	68.0	32	0.6	17.0	5.9	0.4	<1	16	19.5	1.5
828144	Drill Core	0.079	12.2	6	0.98	1152	0.319	6.60	0.124	4.58	2.4	50.7	25	0.4	14.3	4.5	0.3	<1	11	26.7	0.4
828145	Drill Core	0.081	12.1	5	1.12	1148	0.324	6.85	0.463	5.66	2.6	55.3	26	0.7	14.0	4.7	0.3	<1	11	22.8	0.3
828146	Drill Core	0.078	12.6	6	0.60	616	0.325	6.82	0.287	4.21	2.1	55.6	27	0.8	14.6	4.7	0.3	<1	11	15.8	0.6
828147	Drill Core	0.191	14.1	55	1.12	716	0.616	8.01	0.039	4.58	4.9	65.1	30	0.8	25.8	5.0	0.3	5	22	18.8	<0.1
828148	Drill Core	0.045	9.3	5	1.27	617	0.175	4.38	0.082	3.93	1.9	32.2	18	0.3	11.4	2.6	0.2	<1	7	30.3	<0.1
828149	Rock Pulp	0.056	6.2	35	0.20	42	0.322	3.22	0.087	3.57	9.2	56.7	15	2.5	8.6	6.5	0.4	1	6	46.9	2.2
828150	Drill Core	0.062	10.8	6	1.04	826	0.241	5.23	0.097	5.24	1.2	42.8	21	0.3	13.4	3.6	0.3	<1	9	28.2	0.3

This report supersedes all previous preliminary and final reports with this file number dated prior to the date on this certificate. Signature indicates final approval; preliminary reports are unsigned and should be used for reference only.

BUREAU VERITAS
MINERAL LABORATORIES
Canada

www.bureauveritas.com/um

Bureau Veritas Commodities Canada Ltd.

9050 Shaughnessy St Vancouver BC V6P 6E5 CANADA
PHONE (604) 253-3158

Client: **PPM Phoenix Precious Metals Corp.**
4302 Dundas St.
Burnaby BC V5C 1B3 CANADA

Project: LAWYERS
Report Date: December 11, 2015

CERTIFICATE OF ANALYSIS VAN15002640.2

	Method	MA200	MA200	MA200	MA200	MA200	MA200	MA200	FA530	FA530	AR401
	Analyte	Rb	Hf	In	Re	Se	Te	Tl	Ag	Au	Ag
	Unit	ppm	ppm	ppm	ppm	ppm	ppm	ppm	gm/t	gm/t	ppm
	MDL	0.1	0.1	0.05	0.005	1	0.5	0.5	50	0.9	1
828121	Drill Core	179.2	1.9	<0.05	<0.005	<1	<0.5	1.9			
828122	Drill Core	130.6	1.3	<0.05	0.008	<1	<0.5	1.9			269
828123	Drill Core	144.2	1.2	<0.05	<0.005	<1	<0.5	1.9			
828124	Drill Core	130.2	0.9	<0.05	<0.005	<1	<0.5	1.8			
828125	Drill Core	48.2	0.7	<0.05	0.005	2	<0.5	0.6			
828126	Drill Core	98.5	2.0	0.11	<0.005	1	<0.5	0.9			
828127	Drill Core	46.4	2.1	0.11	<0.005	<1	<0.5	0.8			
828128	Drill Core	85.9	2.1	0.26	<0.005	<1	<0.5	0.8			
828129	Drill Core	141.6	1.4	<0.05	<0.005	<1	<0.5	1.6	236	20.0	229
828130	Drill Core	131.5	1.7	<0.05	<0.005	<1	<0.5	1.5			
828131	Drill Core	112.6	1.4	0.07	0.007	<1	<0.5	1.4			
828132	Drill Core	133.3	1.4	<0.05	<0.005	<1	<0.5	1.7			
828133	Drill Core	104.1	1.3	<0.05	0.034	<1	<0.5	1.3			
828134	Drill Core	160.9	1.4	<0.05	0.009	<1	<0.5	2.2			
828135	Rock Pulp	108.4	1.3	<0.05	<0.005	14	<0.5	5.7	<50	35.5	
828136	Drill Core	172.8	1.5	<0.05	0.006	<1	<0.5	2.5			
828137	Drill Core	157.8	1.3	<0.05	<0.005	2	<0.5	2.3			
828138	Drill Core	73.9	0.7	<0.05	0.009	2	<0.5	1.1			268
828139	Drill Core	95.6	0.9	<0.05	0.006	1	<0.5	1.3			
828140	Drill Core	71.9	0.8	<0.05	0.013	<1	<0.5	0.9			
828141	Drill Core	95.8	1.5	0.07	0.011	1	0.5	1.0			
828142	Drill Core	81.3	1.8	<0.05	<0.005	<1	<0.5	1.1			
828143	Drill Core	94.8	2.2	<0.05	<0.005	<1	<0.5	1.2			
828144	Drill Core	153.3	1.5	<0.05	<0.005	3	<0.5	3.3			
828145	Drill Core	158.3	1.6	0.05	<0.005	3	<0.5	3.1			
828146	Drill Core	151.0	1.7	<0.05	<0.005	<1	<0.5	3.3			
828147	Drill Core	237.4	1.9	0.10	<0.005	<1	<0.5	2.0			
828148	Drill Core	134.0	0.9	<0.05	<0.005	3	0.7	1.6			
828149	Rock Pulp	107.3	1.2	<0.05	<0.005	10	<0.5	4.6	<50	15.4	
828150	Drill Core	168.4	1.2	<0.05	<0.005	<1	0.6	2.2			

This report supersedes all previous preliminary and final reports with this file number dated prior to the date on this certificate. Signature indicates final approval; preliminary reports are unsigned and should be used for reference only.

BUREAU VERITAS
MINERAL LABORATORIES
Canada

www.bureauveritas.com/um

Bureau Veritas Commodities Canada Ltd.

9050 Shaughnessy St Vancouver BC V6P 6E5 CANADA
PHONE (604) 253-3158

Client: **PPM Phoenix Precious Metals Corp.**
4302 Dundas St.
Burnaby BC V5C 1B3 CANADA

Project: LAWYERS
Report Date: December 11, 2015

CERTIFICATE OF ANALYSIS VAN15002640.2

	Method	WGHT	FA430	MA200	MA200	MA200	MA200	MA200	MA200	MA200	MA200	MA200	MA200	MA200	MA200	MA200	MA200	MA200	MA200	MA200	MA200
	Analyte	Wgt	Au	Mo	Cu	Pb	Zn	Ag	Ni	Co	Mn	Fe	As	U	Th	Sr	Cd	Sb	Bi	V	Ca
	Unit	kg	ppm	ppm	ppm	ppm	ppm	ppm	ppm	ppm	ppm	%	ppm	ppm	ppm	ppm	ppm	ppm	ppm	ppm	%
	MDL	0.01	0.005	0.1	0.1	0.1	1	0.1	0.1	0.2	1	0.01	1	0.1	0.1	1	0.1	0.1	0.1	1	0.01
828151	Drill Core	6.12	0.098	0.2	38.8	10.8	58	6.9	3.7	9.0	1171	2.81	25	3.0	4.2	107	0.3	4.7	<0.1	217	1.49
828152	Drill Core	6.16	0.329	0.2	41.1	11.6	62	7.5	4.1	9.9	1158	2.94	12	2.9	4.4	112	0.7	6.3	<0.1	185	1.32
828153	Drill Core	7.62	1.660	1.0	78.3	20.0	63	15.9	3.6	7.8	837	2.86	48	2.6	3.8	135	0.3	7.3	<0.1	241	0.41
828154	Drill Core	7.29	0.981	0.9	35.4	15.5	64	9.6	3.6	7.2	780	2.55	39	2.5	3.7	129	0.3	6.2	<0.1	231	0.23
828155	Drill Core	6.17	0.237	0.3	22.3	15.6	64	5.2	4.6	8.8	999	3.30	62	2.8	4.2	122	0.2	6.0	<0.1	305	0.65
828156	Drill Core	4.25	0.228	0.5	38.2	11.2	70	3.9	4.6	11.0	1245	3.55	118	5.0	4.2	129	0.5	5.0	<0.1	393	0.95
828157	Drill Core	3.98	0.232	0.3	35.9	25.1	64	7.1	4.5	9.0	1131	3.31	33	2.9	4.2	170	0.3	8.2	<0.1	325	1.99
828158	Drill Core	1.98	0.235	0.3	44.4	15.9	61	5.4	4.1	9.4	1150	3.30	25	2.4	3.8	144	0.4	6.8	<0.1	269	2.18
828159	Drill Core	1.94	0.191	0.3	41.3	16.3	61	4.7	4.2	9.4	1074	3.37	23	2.6	4.0	146	0.4	7.8	<0.1	271	1.79
828160	Drill Core	3.99	0.132	0.1	24.5	12.5	66	5.4	4.3	9.1	1253	3.38	14	3.0	4.5	179	<0.1	3.6	<0.1	252	1.40
828161	Drill Core	4.09	0.091	0.3	11.9	15.7	58	8.7	4.3	9.0	1089	3.20	13	3.1	3.9	163	0.6	4.7	<0.1	319	2.00
828162	Drill Core	4.07	0.185	0.8	33.1	9.7	72	7.8	4.0	9.6	1064	3.48	41	2.1	4.2	129	0.3	4.4	<0.1	307	0.85
828163	Drill Core	3.65	0.212	0.4	16.9	12.5	56	10.0	3.2	7.9	921	2.75	15	2.5	4.0	134	0.5	4.6	0.1	293	2.31
828164	Drill Core	4.03	0.195	0.2	8.2	14.8	72	8.4	4.1	8.6	971	3.45	7	2.3	4.3	123	0.2	5.2	0.1	240	1.07
828165	Rock Pulp	0.08	<0.005	2.6	23.9	5.1	60	0.3	30.7	12.7	771	3.43	4	0.4	1.5	283	0.1	0.8	<0.1	121	2.69
828166	Drill Core	4.13	0.355	0.3	15.5	19.8	60	7.7	3.4	8.1	910	3.11	15	2.7	4.1	134	0.8	5.2	<0.1	289	1.62
828167	Drill Core	4.11	0.546	0.6	17.2	16.7	65	6.6	3.7	8.3	940	2.96	16	2.4	4.3	130	0.4	5.3	<0.1	273	1.39
828168	Drill Core	3.94	0.214	0.7	30.2	20.9	61	5.0	2.7	7.3	1005	2.58	18	2.2	3.7	125	1.5	8.2	<0.1	229	4.20
828169	Drill Core	4.04	0.118	0.4	12.8	15.5	80	5.3	4.2	8.5	1117	3.14	11	1.9	4.3	130	0.3	4.3	<0.1	267	1.80
828170	Drill Core	4.15	0.185	0.3	12.6	14.1	71	8.0	3.4	8.0	1045	2.91	9	2.0	3.9	128	0.3	4.1	<0.1	251	1.74
828171	Drill Core	4.11	0.159	0.3	17.5	12.6	87	12.7	4.1	8.9	1084	3.28	6	2.5	4.0	143	0.3	4.2	<0.1	283	1.75
828172	Drill Core	4.05	0.102	0.1	19.6	16.5	94	4.9	3.8	9.1	1139	3.53	5	2.6	4.2	149	<0.1	5.6	<0.1	247	2.35
828173	Rock Pulp	0.11	3.788	10.3	69.9	492.7	1702	55.3	37.6	10.4	631	4.21	28	0.9	2.2	260	17.4	76.2	0.8	103	1.73
828174	Drill Core	4.15	0.152	0.4	31.3	19.9	90	7.4	3.2	9.1	1088	3.22	5	2.7	4.7	166	0.5	5.7	<0.1	223	2.82
828175	Drill Core	4.35	0.147	0.2	41.9	22.4	95	14.7	3.9	9.2	1098	3.41	8	2.2	4.1	167	0.6	7.6	<0.1	221	2.84
828176	Drill Core	4.20	0.180	0.2	30.2	22.5	113	9.5	4.0	9.6	1091	3.46	6	2.3	4.0	166	0.3	6.3	<0.1	227	2.63
828177	Drill Core	4.15	0.408	0.4	41.4	39.2	191	11.4	3.5	9.9	1121	3.67	7	3.1	5.3	157	0.7	7.2	0.2	292	1.85
828178	Drill Core	4.08	0.671	0.7	59.6	44.3	289	12.0	3.4	8.3	953	3.55	7	3.1	5.0	145	1.1	5.3	0.1	413	1.51
828179	Drill Core	3.77	0.723	0.8	40.1	53.0	238	24.5	3.1	6.6	810	2.64	11	2.6	3.9	127	2.4	5.0	0.1	256	0.80
828180	Drill Core	3.67	0.431	1.1	15.0	38.4	126	15.0	3.6	9.3	1133	3.57	16	3.2	5.0	138	1.5	4.8	0.1	323	1.13

This report supersedes all previous preliminary and final reports with this file number dated prior to the date on this certificate. Signature indicates final approval; preliminary reports are unsigned and should be used for reference only.

BUREAU VERITAS MINERAL LABORATORIES Canada

www.bureauveritas.com/um

Bureau Veritas Commodities Canada Ltd.

9050 Shaughnessy St Vancouver BC V6P 6E5 CANADA
PHONE (604) 253-3158

Client: **PPM Phoenix Precious Metals Corp.**
4302 Dundas St.
Burnaby BC V5C 1B3 CANADA

Project: LAWYERS
Report Date: December 11, 2015

CERTIFICATE OF ANALYSIS VAN15002640.2

	Method	MA200	MA200	MA200	MA200	MA200	MA200	MA200	MA200	MA200	MA200	MA200	MA200	MA200	MA200	MA200	MA200	MA200	MA200	MA200	MA200
	Analyte	P	La	Cr	Mg	Ba	Ti	Al	Na	K	W	Zr	Ce	Sn	Y	Nb	Ta	Be	Sc	Li	S
	Unit	%	ppm	ppm	%	ppm	%	%	%	%	ppm	ppm	ppm	ppm	ppm	ppm	ppm	ppm	ppm	ppm	%
	MDL	0.001	0.1	1	0.01	1	0.001	0.01	0.001	0.01	0.1	0.1	1	0.1	0.1	0.1	0.1	1	1	0.1	0.1
828151	Drill Core	0.064	11.4	6	1.07	921	0.251	5.81	0.113	5.54	2.3	47.2	23	0.4	11.9	3.7	0.3	<1	9	25.2	0.3
828152	Drill Core	0.071	12.3	7	1.22	956	0.271	6.16	0.118	6.40	2.4	48.5	25	0.4	13.2	4.1	0.3	1	10	25.6	0.2
828153	Drill Core	0.065	10.9	6	0.61	959	0.252	4.83	0.112	5.51	2.7	41.5	23	0.6	11.0	3.7	0.3	<1	8	28.9	0.5
828154	Drill Core	0.058	9.8	5	0.27	839	0.224	4.32	0.098	4.88	2.5	37.6	20	0.4	9.8	3.3	0.3	<1	7	33.2	0.2
828155	Drill Core	0.071	11.2	7	0.95	480	0.284	6.13	0.163	6.33	3.3	49.0	23	0.9	11.7	4.1	0.3	<1	10	21.7	0.5
828156	Drill Core	0.074	11.5	7	1.55	241	0.302	6.67	0.194	5.60	2.8	50.0	23	1.1	13.0	4.4	0.3	<1	11	18.2	1.0
828157	Drill Core	0.071	12.3	7	1.30	1100	0.280	6.43	0.204	6.76	4.3	47.7	26	1.5	13.9	4.1	0.3	<1	11	20.5	0.3
828158	Drill Core	0.063	11.8	5	1.24	931	0.241	5.88	0.200	5.65	4.0	41.5	24	0.7	13.1	3.4	0.2	<1	9	24.5	0.3
828159	Drill Core	0.064	11.5	6	1.29	916	0.244	5.86	0.205	4.75	4.2	42.4	23	0.7	12.5	3.4	0.3	<1	10	25.4	0.3
828160	Drill Core	0.073	13.4	7	1.79	1056	0.262	6.50	0.157	6.60	2.9	47.6	26	0.5	12.7	3.9	0.3	<1	10	26.5	0.3
828161	Drill Core	0.073	11.8	6	1.30	1009	0.264	6.26	0.122	6.51	7.0	46.5	25	0.5	13.4	3.8	0.3	<1	10	30.5	0.2
828162	Drill Core	0.070	12.2	6	1.08	728	0.257	5.84	0.112	4.77	2.2	43.7	25	0.5	12.3	3.9	0.3	<1	9	41.9	0.7
828163	Drill Core	0.063	11.9	5	0.95	944	0.245	5.81	0.112	5.26	2.8	41.8	24	0.5	13.9	3.5	0.3	<1	9	37.9	0.2
828164	Drill Core	0.072	12.9	6	1.41	1034	0.264	6.25	0.106	5.55	3.3	44.6	25	0.6	13.1	4.2	0.3	<1	10	42.2	0.1
828165	Rock Pulp	0.059	7.0	48	1.30	466	0.374	6.13	2.524	0.87	14.2	26.6	15	0.9	13.5	4.0	0.2	1	14	16.6	<0.1
828166	Drill Core	0.068	11.5	5	0.81	1053	0.250	6.08	0.115	6.40	3.0	43.6	24	0.6	12.4	3.8	0.3	1	9	35.7	0.3
828167	Drill Core	0.065	12.4	6	1.09	976	0.248	5.82	0.106	6.00	2.7	41.1	24	0.4	12.9	3.7	0.3	1	9	41.5	0.4
828168	Drill Core	0.059	12.0	4	0.78	881	0.214	5.23	0.107	4.99	2.5	35.4	24	0.4	12.5	3.4	0.2	<1	8	39.7	0.4
828169	Drill Core	0.071	11.8	6	1.36	948	0.245	5.99	0.098	5.34	2.3	42.7	24	0.6	12.6	3.8	0.3	<1	9	47.6	0.2
828170	Drill Core	0.066	10.7	5	1.33	908	0.228	5.61	0.093	5.13	2.0	39.2	22	0.4	12.9	3.5	0.3	<1	9	45.9	0.3
828171	Drill Core	0.068	11.6	6	1.41	1023	0.252	6.11	0.104	5.44	2.5	42.4	24	0.6	14.1	3.9	0.3	<1	9	39.7	<0.1
828172	Drill Core	0.072	12.8	6	1.24	1131	0.273	6.51	0.098	5.51	2.9	46.1	27	0.6	13.4	4.2	0.3	2	10	34.4	<0.1
828173	Rock Pulp	0.059	9.5	39	0.89	532	0.289	5.42	2.229	1.09	5.1	38.8	21	200.4	13.1	4.0	0.2	<1	11	14.5	0.4
828174	Drill Core	0.069	13.7	5	1.02	1280	0.261	6.65	0.102	5.80	2.9	46.2	28	0.6	13.7	4.1	0.3	<1	10	34.9	<0.1
828175	Drill Core	0.072	12.6	5	1.23	1277	0.268	6.50	0.098	6.15	3.1	46.2	26	0.6	14.5	4.3	0.3	2	10	34.5	<0.1
828176	Drill Core	0.068	11.8	6	1.02	1197	0.258	6.41	0.100	5.51	2.7	45.3	25	0.6	14.2	4.0	0.3	1	10	32.0	<0.1
828177	Drill Core	0.078	16.2	6	0.78	1201	0.272	6.65	0.127	5.34	3.8	46.6	30	0.6	16.1	4.2	0.3	<1	10	29.0	<0.1
828178	Drill Core	0.073	13.0	7	0.47	1161	0.267	6.49	0.123	5.38	3.4	47.5	26	0.6	15.2	3.9	0.3	1	10	29.5	<0.1
828179	Drill Core	0.059	12.5	6	0.24	812	0.209	4.84	0.085	3.63	2.5	34.2	23	0.6	12.6	3.2	0.2	<1	7	43.0	<0.1
828180	Drill Core	0.077	12.9	7	0.15	1162	0.258	6.36	0.117	5.22	3.3	45.5	24	0.7	17.1	4.0	0.3	1	9	28.2	<0.1

This report supersedes all previous preliminary and final reports with this file number dated prior to the date on this certificate. Signature indicates final approval; preliminary reports are unsigned and should be used for reference only.

BUREAU VERITAS
MINERAL LABORATORIES
Canada

www.bureauveritas.com/um

Bureau Veritas Commodities Canada Ltd.

9050 Shaughnessy St Vancouver BC V6P 6E5 CANADA
PHONE (604) 253-3158

Client: **PPM Phoenix Precious Metals Corp.**
4302 Dundas St.
Burnaby BC V5C 1B3 CANADA

Project: LAWYERS
Report Date: December 11, 2015

CERTIFICATE OF ANALYSIS VAN15002640.2

	Method	MA200	MA200	MA200	MA200	MA200	MA200	MA200	FA530	FA530	AR401
	Analyte	Rb	Hf	In	Re	Se	Te	Tl	Ag	Au	Ag
	Unit	ppm	ppm	ppm	ppm	ppm	ppm	ppm	gm/t	gm/t	ppm
	MDL	0.1	0.1	0.05	0.005	1	0.5	0.5	50	0.9	1
828151	Drill Core	193.4	1.5	<0.05	<0.005	4	<0.5	2.6			
828152	Drill Core	209.6	1.4	<0.05	<0.005	5	0.5	2.7			
828153	Drill Core	180.0	1.2	<0.05	<0.005	3	<0.5	2.7			
828154	Drill Core	155.7	1.2	<0.05	<0.005	4	<0.5	2.1			
828155	Drill Core	190.5	1.6	<0.05	<0.005	4	<0.5	2.7			
828156	Drill Core	165.8	1.4	<0.05	<0.005	1	<0.5	2.7			
828157	Drill Core	186.3	1.6	0.07	<0.005	5	<0.5	2.6			
828158	Drill Core	165.3	1.3	<0.05	<0.005	1	<0.5	2.2			
828159	Drill Core	151.0	1.3	<0.05	<0.005	4	<0.5	2.1			
828160	Drill Core	178.8	1.3	<0.05	<0.005	2	<0.5	2.3			
828161	Drill Core	166.1	1.5	<0.05	<0.005	4	0.8	2.6			
828162	Drill Core	136.5	1.4	0.10	<0.005	2	<0.5	2.4			
828163	Drill Core	160.0	1.3	<0.05	<0.005	3	<0.5	2.3			
828164	Drill Core	161.4	1.5	<0.05	<0.005	2	<0.5	2.4			
828165	Rock Pulp	14.2	0.8	<0.05	<0.005	1	0.9	<0.5			
828166	Drill Core	191.0	1.3	<0.05	<0.005	3	<0.5	2.5			
828167	Drill Core	177.8	1.1	<0.05	<0.005	4	<0.5	2.2			
828168	Drill Core	158.4	1.1	<0.05	<0.005	3	0.6	2.0			
828169	Drill Core	156.4	1.4	<0.05	<0.005	3	<0.5	2.3			
828170	Drill Core	142.1	1.2	<0.05	<0.005	4	<0.5	2.1			
828171	Drill Core	154.1	1.4	<0.05	<0.005	4	0.6	2.4			
828172	Drill Core	148.8	1.4	<0.05	<0.005	2	0.5	2.3			
828173	Rock Pulp	29.6	1.2	7.37	<0.005	2	<0.5	1.3			
828174	Drill Core	166.1	1.5	<0.05	<0.005	1	<0.5	2.4			
828175	Drill Core	145.3	1.5	<0.05	<0.005	2	0.5	2.4			
828176	Drill Core	131.6	1.4	<0.05	<0.005	<1	0.5	2.2			
828177	Drill Core	190.0	1.5	<0.05	<0.005	2	<0.5	2.6			
828178	Drill Core	180.5	1.5	<0.05	<0.005	2	<0.5	2.7			
828179	Drill Core	160.8	1.1	0.06	<0.005	<1	<0.5	1.9			
828180	Drill Core	213.3	1.5	<0.05	<0.005	<1	<0.5	2.5			

This report supersedes all previous preliminary and final reports with this file number dated prior to the date on this certificate. Signature indicates final approval; preliminary reports are unsigned and should be used for reference only.

BUREAU VERITAS
MINERAL LABORATORIES
Canada

www.bureauveritas.com/um

Bureau Veritas Commodities Canada Ltd.

9050 Shaughnessy St Vancouver BC V6P 6E5 CANADA
PHONE (604) 253-3158

Client: **PPM Phoenix Precious Metals Corp.**
4302 Dundas St.
Burnaby BC V5C 1B3 CANADA

Project: LAWYERS
Report Date: December 11, 2015

CERTIFICATE OF ANALYSIS VAN15002640.2

	Method	WGHT	FA430	MA200	MA200	MA200	MA200	MA200	MA200	MA200	MA200	MA200	MA200	MA200	MA200	MA200	MA200	MA200	MA200	MA200	MA200
	Analyte	Wgt	Au	Mo	Cu	Pb	Zn	Ag	Ni	Co	Mn	Fe	As	U	Th	Sr	Cd	Sb	Bi	V	Ca
	Unit	kg	ppm	ppm	ppm	ppm	ppm	ppm	ppm	ppm	ppm	%	ppm	ppm	ppm	ppm	ppm	ppm	ppm	ppm	%
	MDL	0.01	0.005	0.1	0.1	0.1	1	0.1	0.1	0.2	1	0.01	1	0.1	0.1	1	0.1	0.1	0.1	1	0.01
828181	Drill Core	3.93	0.534	0.5	21.2	39.2	106	15.2	3.4	8.7	963	3.17	11	4.7	5.0	149	0.6	3.5	0.1	395	1.61
828182	Drill Core	3.71	1.080	1.7	98.6	71.6	105	32.8	3.5	8.7	562	4.04	88	4.3	6.1	174	1.2	6.6	<0.1	597	0.71
828183	Drill Core	1.95	1.285	0.8	86.2	28.0	99	25.9	3.7	10.8	1267	3.58	36	4.6	6.0	159	0.6	8.3	<0.1	544	2.32
828184	Drill Core	1.77	0.773	0.9	81.5	29.4	92	22.6	3.5	11.2	1372	3.64	33	5.1	6.3	169	0.5	9.2	<0.1	541	2.31
828185	Drill Core	2.09	1.682	1.0	168.5	37.7	83	76.0	2.5	5.4	718	1.99	12	6.9	3.7	188	2.5	7.0	<0.1	212	5.16
828186	Drill Core	5.68	1.866	1.0	105.5	44.9	149	48.3	4.3	9.4	1160	3.18	26	3.7	5.4	182	1.6	7.2	<0.1	258	2.15
828187	Rock Pulp	0.08	0.005	2.3	24.4	5.2	57	0.2	28.1	12.5	682	3.34	5	0.6	1.8	277	0.1	0.7	<0.1	119	2.63

This report supersedes all previous preliminary and final reports with this file number dated prior to the date on this certificate. Signature indicates final approval; preliminary reports are unsigned and should be used for reference only.

BUREAU VERITAS
MINERAL LABORATORIES
Canada

www.bureauveritas.com/um

Bureau Veritas Commodities Canada Ltd.

9050 Shaughnessy St Vancouver BC V6P 6E5 CANADA
PHONE (604) 253-3158

Client: **PPM Phoenix Precious Metals Corp.**
4302 Dundas St.
Burnaby BC V5C 1B3 CANADA

Project: LAWYERS
Report Date: December 11, 2015

CERTIFICATE OF ANALYSIS VAN15002640.2

	Method	MA200	MA200	MA200	MA200	MA200	MA200	MA200	MA200	MA200	MA200	MA200	MA200	MA200	MA200	MA200	MA200	MA200	MA200	MA200	MA200
	Analyte	P	La	Cr	Mg	Ba	Ti	Al	Na	K	W	Zr	Ce	Sn	Y	Nb	Ta	Be	Sc	Li	S
	Unit	%	ppm	ppm	%	ppm	%	%	%	%	ppm	ppm	ppm	ppm	ppm	ppm	ppm	ppm	ppm	ppm	%
	MDL	0.001	0.1	1	0.01	1	0.001	0.01	0.001	0.01	0.1	0.1	1	0.1	0.1	0.1	0.1	1	1	0.1	0.1
828181	Drill Core	0.067	15.1	7	1.15	974	0.232	5.87	0.113	4.77	2.8	39.8	28	0.7	13.4	3.6	0.3	1	9	33.3	0.2
828182	Drill Core	0.078	16.5	6	0.10	1283	0.328	7.29	0.222	6.37	3.7	59.6	30	0.7	18.2	4.9	0.4	<1	12	14.1	<0.1
828183	Drill Core	0.081	16.4	6	0.38	1259	0.297	6.63	0.329	5.83	4.0	55.2	30	0.7	17.8	4.5	0.4	<1	10	15.8	0.2
828184	Drill Core	0.083	17.7	6	0.47	1315	0.300	6.84	0.345	5.23	4.4	56.6	33	0.7	18.2	4.4	0.3	<1	11	16.7	0.3
828185	Drill Core	0.054	12.4	5	1.21	986	0.197	4.80	0.098	4.42	4.0	36.1	22	0.4	11.7	2.9	0.2	<1	7	25.1	0.1
828186	Drill Core	0.075	15.6	7	0.78	1244	0.262	6.27	0.142	5.72	4.4	48.6	30	1.1	14.9	3.8	0.3	<1	10	16.9	0.2
828187	Rock Pulp	0.060	8.6	49	1.29	462	0.358	6.13	2.449	0.84	14.3	26.5	18	0.8	14.1	3.7	0.2	<1	14	15.7	<0.1

This report supersedes all previous preliminary and final reports with this file number dated prior to the date on this certificate. Signature indicates final approval; preliminary reports are unsigned and should be used for reference only.

BUREAU VERITAS
MINERAL LABORATORIES
Canada

www.bureauveritas.com/um

Bureau Veritas Commodities Canada Ltd.

9050 Shaughnessy St Vancouver BC V6P 6E5 CANADA
PHONE (604) 253-3158

Client: **PPM Phoenix Precious Metals Corp.**
4302 Dundas St.
Burnaby BC V5C 1B3 CANADA

Project: LAWYERS
Report Date: December 11, 2015

CERTIFICATE OF ANALYSIS VAN15002640.2

	Method	MA200	MA200	MA200	MA200	MA200	MA200	MA200	FA530	FA530	AR401
	Analyte	Rb	Hf	In	Re	Se	Te	Tl	Ag	Au	Ag
	Unit	ppm	ppm	ppm	ppm	ppm	ppm	ppm	gm/t	gm/t	ppm
	MDL	0.1	0.1	0.05	0.005	1	0.5	0.5	50	0.9	1
828181	Drill Core	202.4	1.3	<0.05	<0.005	4	<0.5	2.2			
828182	Drill Core	228.4	1.8	<0.05	<0.005	2	<0.5	3.4			
828183	Drill Core	207.7	1.7	<0.05	<0.005	3	<0.5	2.8			
828184	Drill Core	219.0	1.9	<0.05	<0.005	2	<0.5	2.8			
828185	Drill Core	175.0	1.2	<0.05	<0.005	2	<0.5	2.3			
828186	Drill Core	199.3	1.6	<0.05	<0.005	4	<0.5	2.9			
828187	Rock Pulp	17.2	0.9	<0.05	<0.005	<1	<0.5	<0.5			

This report supersedes all previous preliminary and final reports with this file number dated prior to the date on this certificate. Signature indicates final approval; preliminary reports are unsigned and should be used for reference only.

BUREAU VERITAS
MINERAL LABORATORIES
Canada

www.bureauveritas.com/um

Bureau Veritas Commodities Canada Ltd.
9050 Shaughnessy St Vancouver BC V6P 6E5 CANADA
PHONE (604) 253-3158

Client: **PPM Phoenix Precious Metals Corp.**
4302 Dundas St.
Burnaby BC V5C 1B3 CANADA

Project: LAWYERS
Report Date: December 11, 2015

QUALITY CONTROL REPORT VAN15002640.2

	Method	WGHT	FA430	MA200	MA200	MA200	MA200	MA200	MA200	MA200	MA200	MA200	MA200	MA200	MA200	MA200	MA200	MA200	MA200	MA200	MA200
	Analyte	Wgt	Au	Mo	Cu	Pb	Zn	Ag	Ni	Co	Mn	Fe	As	U	Th	Sr	Cd	Sb	Bi	V	Ca
	Unit	kg	ppm	ppm	ppm	ppm	ppm	ppm	ppm	ppm	ppm	%	ppm	ppm	ppm	ppm	ppm	ppm	ppm	ppm	%
	MDL	0.01	0.005	0.1	0.1	0.1	1	0.1	0.1	0.2	1	0.01	1	0.1	0.1	1	0.1	0.1	0.1	1	0.01
Pulp Duplicates																					
828001	Drill Core	4.66	2.984	12.4	82.0	69.8	150	75.4	1.3	4.4	1402	2.16	34	5.7	3.2	142	0.7	4.3	<0.1	133	1.99
REP 828001	QC		3.122																		
REP 828013	QC			4.3	20.8	22.0	123	2.7	2.3	9.4	1056	4.28	6	2.6	3.9	102	0.5	0.9	<0.1	143	0.65
828022	Drill Core	9.07	0.014	1.7	10.3	20.0	84	2.1	2.2	7.2	1944	3.50	7	3.4	3.7	130	0.3	0.7	<0.1	105	0.52
REP 828022	QC		0.024																		
828034	Drill Core	2.54	>10	335.3	4543.3	>10000	>10000	>200	2.3	8.9	964	7.18	57	3.2	2.2	102	746.2	34.4	0.3	55	1.00
REP 828034	QC			334.4	4458.1	>10000	>10000	>200	2.1	8.7	956	7.02	56	3.1	2.3	105	748.0	33.6	<0.1	55	1.02
828049	Drill Core	8.12	0.129	0.8	53.1	12.2	101	2.6	2.8	8.8	1817	3.40	22	2.9	5.4	169	<0.1	1.3	<0.1	112	1.44
REP 828049	QC			0.6	53.6	11.7	101	2.9	2.5	9.2	1827	3.41	21	2.9	5.5	173	<0.1	1.3	<0.1	113	1.45
828077	Rock Pulp	0.07	4.517	16.4	51.5	4.4	41	6.3	363.2	11.9	274	3.70	470	0.4	0.7	53	<0.1	79.0	<0.1	45	0.15
REP 828077	QC		4.418																		
828084	Drill Core	4.56	0.249	4.4	8.0	31.3	69	7.5	1.2	4.8	995	1.78	24	23.0	3.1	93	0.4	3.2	<0.1	120	2.17
REP 828084	QC			4.4	8.4	32.6	74	7.1	1.1	4.6	922	1.85	24	22.8	3.0	92	0.5	3.4	<0.1	123	2.24
828098	Rock Pulp	0.12	3.852	11.2	68.4	518.6	1665	53.8	36.5	10.2	659	4.19	28	0.9	2.1	253	15.2	76.7	1.0	98	1.68
REP 828098	QC		3.858																		
828120	Drill Core	7.77	0.066	0.7	44.1	8.8	92	2.6	2.0	9.9	1817	3.84	25	2.7	3.8	183	0.2	1.1	<0.1	146	1.92
REP 828120	QC			0.9	43.7	9.0	100	2.5	1.6	10.2	1794	3.91	26	2.7	3.6	185	<0.1	1.0	<0.1	146	1.90
828156	Drill Core	4.25	0.228	0.5	38.2	11.2	70	3.9	4.6	11.0	1245	3.55	118	5.0	4.2	129	0.5	5.0	<0.1	393	0.95
REP 828156	QC			0.6	38.0	11.2	69	3.7	4.6	10.7	1228	3.53	113	4.8	3.9	124	0.5	4.6	<0.1	386	0.94
Core Reject Duplicates																					
828013	Drill Core	8.75	0.037	3.9	19.2	20.4	119	2.5	2.3	10.1	1072	4.36	5	2.4	3.6	107	0.4	0.8	<0.1	144	0.65
DUP 828013	QC		0.039	3.6	23.0	20.2	125	3.1	2.4	9.8	1085	4.40	7	2.7	4.1	102	0.5	0.9	<0.1	145	0.67
828081	Drill Core	7.79	6.079	7.6	21.9	23.7	70	25.3	1.7	6.9	1269	2.85	23	7.7	3.9	122	0.1	2.6	<0.1	168	0.78
DUP 828081	QC		4.564	6.5	22.3	22.8	66	24.8	2.0	6.2	1272	2.84	25	7.3	3.9	118	0.1	3.3	<0.1	165	0.74
828183	Drill Core	1.95	1.285	0.8	86.2	28.0	99	25.9	3.7	10.8	1267	3.58	36	4.6	6.0	159	0.6	8.3	<0.1	544	2.32
DUP 828183	QC		0.894	1.1	84.5	28.7	98	25.8	3.9	10.8	1263	3.57	37	4.7	6.2	162	0.6	8.6	<0.1	530	2.32
Reference Materials																					
STD AGPROOF	Standard																				

This report supersedes all previous preliminary and final reports with this file number dated prior to the date on this certificate. Signature indicates final approval; preliminary reports are unsigned and should be used for reference only.

BUREAU VERITAS
MINERAL LABORATORIES
Canada

www.bureauveritas.com/um

Bureau Veritas Commodities Canada Ltd.
9050 Shaughnessy St Vancouver BC V6P 6E5 CANADA
PHONE (604) 253-3158

Client: **PPM Phoenix Precious Metals Corp.**
4302 Dundas St.
Burnaby BC V5C 1B3 CANADA

Project: LAWYERS
Report Date: December 11, 2015

QUALITY CONTROL REPORT VAN15002640.2

	Method	MA200	MA200	MA200	MA200	MA200	MA200	MA200	MA200	MA200	MA200	MA200	MA200	MA200	MA200	MA200	MA200	MA200	MA200	MA200	MA200
	Analyte	P	La	Cr	Mg	Ba	Ti	Al	Na	K	W	Zr	Ce	Sn	Y	Nb	Ta	Be	Sc	Li	S
	Unit	%	ppm	ppm	%	ppm	%	%	%	%	ppm	ppm	ppm	ppm	ppm	ppm	ppm	ppm	ppm	ppm	%
	MDL	0.001	0.1	1	0.01	1	0.001	0.01	0.001	0.01	0.1	0.1	1	0.1	0.1	0.1	0.1	1	1	0.1	0.1
Pulp Duplicates																					
828001	Drill Core	0.038	7.7	3	0.84	268	0.155	3.85	0.051	2.71	0.9	39.6	15	0.9	9.1	2.9	0.2	<1	5	37.9	1.2
REP 828001	QC																				
REP 828013	QC	0.097	9.3	3	0.83	50	0.359	6.41	0.804	4.06	0.7	64.0	21	0.8	15.4	5.0	0.3	1	11	14.7	2.9
828022	Drill Core	0.073	8.7	3	0.74	48	0.258	5.76	1.027	5.20	0.9	71.1	22	1.7	13.3	4.7	0.4	<1	7	21.7	2.7
REP 828022	QC																				
828034	Drill Core	0.051	3.6	3	0.63	77	0.204	5.98	0.586	6.49	0.8	54.4	11	0.7	13.1	3.6	0.3	<1	6	8.6	>10
REP 828034	QC	0.051	3.5	3	0.63	79	0.204	5.84	0.575	6.47	0.8	53.8	11	0.8	13.1	3.7	0.3	<1	6	8.0	>10
828049	Drill Core	0.068	11.0	3	1.46	95	0.275	7.39	0.977	6.05	1.3	79.2	27	0.5	14.5	5.5	0.4	1	9	22.8	1.5
REP 828049	QC	0.073	11.3	2	1.46	98	0.276	7.34	1.021	6.40	1.0	78.7	27	0.5	15.6	5.7	0.4	<1	9	21.6	1.5
828077	Rock Pulp	0.030	5.8	368	0.12	45	0.212	2.80	0.054	2.95	9.2	39.7	14	3.7	8.0	4.8	0.3	<1	5	51.8	1.8
REP 828077	QC																				
828084	Drill Core	0.036	7.8	2	0.58	378	0.136	3.90	0.097	4.05	0.8	39.0	16	0.3	8.2	2.5	0.2	<1	5	43.2	0.8
REP 828084	QC	0.033	7.3	2	0.60	277	0.141	3.96	0.100	3.94	0.6	39.1	16	0.7	7.9	2.7	0.2	<1	5	44.7	0.8
828098	Rock Pulp	0.059	9.3	38	0.89	554	0.272	5.29	2.141	1.08	5.2	39.8	21	205.1	13.4	3.8	0.2	<1	11	16.5	0.3
REP 828098	QC																				
828120	Drill Core	0.092	10.6	2	1.36	237	0.314	6.40	0.096	5.87	1.7	59.5	25	0.5	16.2	4.1	0.3	2	11	20.4	0.9
REP 828120	QC	0.084	10.6	2	1.36	220	0.300	6.23	0.088	5.68	1.6	58.5	24	0.6	15.8	4.1	0.3	1	11	19.5	0.9
828156	Drill Core	0.074	11.5	7	1.55	241	0.302	6.67	0.194	5.60	2.8	50.0	23	1.1	13.0	4.4	0.3	<1	11	18.2	1.0
REP 828156	QC	0.076	10.2	7	1.53	204	0.295	6.64	0.190	6.37	2.4	48.8	23	1.1	12.3	4.3	0.3	<1	11	17.6	1.0
Core Reject Duplicates																					
828013	Drill Core	0.102	9.7	3	0.84	46	0.343	6.42	0.863	4.07	0.6	61.2	23	0.8	14.9	4.6	0.3	<1	11	14.1	3.0
DUP 828013	QC	0.101	10.1	3	0.86	41	0.326	6.74	0.854	4.15	0.6	60.5	23	0.8	15.6	4.6	0.3	<1	11	16.6	3.0
828081	Drill Core	0.052	8.9	2	0.87	70	0.217	5.75	0.649	5.18	0.7	60.8	22	0.4	11.7	4.1	0.4	<1	7	26.3	1.6
DUP 828081	QC	0.049	8.7	3	0.87	85	0.217	5.46	0.656	4.89	0.9	60.9	20	0.5	11.3	4.0	0.3	1	7	25.5	1.6
828183	Drill Core	0.081	16.4	6	0.38	1259	0.297	6.63	0.329	5.83	4.0	55.2	30	0.7	17.8	4.5	0.4	<1	10	15.8	0.2
DUP 828183	QC	0.080	17.2	6	0.38	1306	0.300	6.65	0.336	6.44	4.2	54.9	32	0.8	18.0	4.6	0.3	<1	10	16.0	0.2
Reference Materials																					
STD AGPROOF	Standard																				

This report supersedes all previous preliminary and final reports with this file number dated prior to the date on this certificate. Signature indicates final approval; preliminary reports are unsigned and should be used for reference only.

BUREAU VERITAS
MINERAL LABORATORIES
Canada

www.bureauveritas.com/um

Bureau Veritas Commodities Canada Ltd.
9050 Shaughnessy St Vancouver BC V6P 6E5 CANADA
PHONE (604) 253-3158

Client: **PPM Phoenix Precious Metals Corp.**
4302 Dundas St.
Burnaby BC V5C 1B3 CANADA

Project: LAWYERS
Report Date: December 11, 2015

QUALITY CONTROL REPORT VAN15002640.2

	Method	MA200	MA200	MA200	MA200	MA200	MA200	MA200	FA530	FA530	AR401
	Analyte	Rb	Hf	In	Re	Se	Te	Tl	Ag	Au	Ag
	Unit	ppm	ppm	ppm	ppm	ppm	ppm	ppm	gm/t	gm/t	ppm
	MDL	0.1	0.1	0.05	0.005	1	0.5	0.5	50	0.9	1
Pulp Duplicates											
828001	Drill Core	81.4	1.3	<0.05	<0.005	1	<0.5	1.1			
REP 828001	QC										
REP 828013	QC	136.7	1.9	<0.05	0.006	<1	<0.5	1.3			
828022	Drill Core	158.3	2.1	0.06	<0.005	<1	<0.5	2.1			
REP 828022	QC										
828034	Drill Core	194.5	1.7	<0.05	0.170	12	<0.5	2.6	7622	293.4	>1000
REP 828034	QC	197.7	1.7	<0.05	0.167	11	<0.5	2.5			
828049	Drill Core	184.5	2.4	0.08	<0.005	<1	<0.5	2.6			
REP 828049	QC	190.3	2.3	<0.05	<0.005	1	<0.5	2.4			
828077	Rock Pulp	93.5	1.0	<0.05	<0.005	18	<0.5	12.3			
REP 828077	QC										
828084	Drill Core	127.4	1.3	<0.05	<0.005	<1	<0.5	1.7			
REP 828084	QC	125.1	1.3	<0.05	<0.005	<1	<0.5	1.6			
828098	Rock Pulp	30.9	1.2	6.95	<0.005	<1	<0.5	1.5			
REP 828098	QC										
828120	Drill Core	174.6	1.7	<0.05	<0.005	<1	<0.5	1.8			
REP 828120	QC	170.9	1.7	0.07	<0.005	<1	<0.5	1.7			
828156	Drill Core	165.8	1.4	<0.05	<0.005	1	<0.5	2.7			
REP 828156	QC	190.4	1.5	<0.05	<0.005	2	<0.5	2.6			
Core Reject Duplicates											
828013	Drill Core	142.8	2.0	<0.05	0.006	1	<0.5	1.2			
DUP 828013	QC	139.4	1.8	0.05	<0.005	<1	<0.5	1.2			
828081	Drill Core	156.7	1.9	0.09	<0.005	<1	<0.5	1.9			
DUP 828081	QC	136.6	2.0	<0.05	<0.005	<1	<0.5	1.8			
828183	Drill Core	207.7	1.7	<0.05	<0.005	3	<0.5	2.8			
DUP 828183	QC	226.3	1.7	<0.05	<0.005	3	<0.5	3.0			
Reference Materials											
STD AGPROOF	Standard								95	<0.9	

This report supersedes all previous preliminary and final reports with this file number dated prior to the date on this certificate. Signature indicates final approval; preliminary reports are unsigned and should be used for reference only.

BUREAU VERITAS
MINERAL LABORATORIES
Canada

www.bureauveritas.com/um

Bureau Veritas Commodities Canada Ltd.
9050 Shaughnessy St Vancouver BC V6P 6E5 CANADA
PHONE (604) 253-3158

Client: **PPM Phoenix Precious Metals Corp.**
4302 Dundas St.
Burnaby BC V5C 1B3 CANADA

Project: LAWYERS
Report Date: December 11, 2015

QUALITY CONTROL REPORT VAN15002640.2

		WGHT	FA430	MA200	MA200	MA200	MA200	MA200	MA200	MA200	MA200	MA200	MA200	MA200	MA200	MA200	MA200	MA200	MA200	MA200	MA200
		Wgt	Au	Mo	Cu	Pb	Zn	Ag	Ni	Co	Mn	Fe	As	U	Th	Sr	Cd	Sb	Bi	V	Ca
		kg	ppm	ppm	ppm	ppm	ppm	ppm	ppm	ppm	ppm	%	ppm	ppm	ppm	ppm	ppm	ppm	ppm	ppm	%
		0.01	0.005	0.1	0.1	0.1	1	0.1	0.1	0.2	1	0.01	1	0.1	0.1	1	0.1	0.1	0.1	1	0.01
STD CU147	Standard																				
STD OREAS132A	Standard																				
STD OREAS25A-4A	Standard			2.1	31.8	25.5	47	0.1	46.1	7.5	529	6.53	9	2.6	13.4	44	<0.1	0.6	0.3	156	0.27
STD OREAS25A-4A	Standard			2.2	32.5	24.4	38	<0.1	43.3	7.3	465	6.49	10	2.6	16.5	49	<0.1	0.6	0.3	162	0.30
STD OREAS25A-4A	Standard			3.1	30.7	24.6	46	0.3	47.0	7.2	532	6.56	8	2.6	14.6	48	0.2	0.7	0.3	155	0.31
STD OREAS25A-4A	Standard			2.4	34.8	25.3	45	0.2	50.6	8.1	550	6.77	9	2.8	14.8	49	0.2	0.7	0.4	168	0.27
STD OREAS25A-4A	Standard			2.9	34.0	26.8	45	0.2	48.1	8.2	562	6.94	12	2.9	14.7	48	0.4	0.7	0.3	178	0.29
STD OREAS25A-4A	Standard			2.3	35.4	25.2	44	0.1	45.6	7.5	466	6.36	10	3.0	15.7	43	<0.1	0.7	0.3	162	0.24
STD OREAS25A-4A	Standard			2.6	35.1	25.3	46	<0.1	49.2	8.6	472	6.50	10	2.8	15.0	41	<0.1	0.7	0.3	158	0.25
STD OREAS45E	Standard			2.7	814.2	19.8	56	0.7	504.3	59.5	662	25.92	16	2.6	13.2	18	<0.1	0.9	0.3	326	0.09
STD OREAS45E	Standard			2.3	817.1	20.4	48	0.4	488.5	60.2	568	25.50	17	2.7	15.1	19	<0.1	1.1	0.2	337	0.08
STD OREAS45E	Standard			2.2	776.7	19.6	46	0.3	497.5	59.4	659	25.01	17	2.7	12.6	18	<0.1	1.4	0.2	315	0.06
STD OREAS45E	Standard			2.9	817.9	18.8	47	0.4	488.2	60.2	620	25.13	15	2.3	9.8	16	<0.1	1.0	0.2	331	0.06
STD OREAS45E	Standard			2.6	847.7	20.7	51	0.3	503.9	63.4	679	25.95	19	2.7	13.3	17	0.1	1.0	0.2	354	0.07
STD OREAS45E	Standard			2.0	805.6	19.3	52	0.3	473.2	59.5	558	24.62	18	2.6	13.2	16	0.1	1.1	0.3	328	0.06
STD OREAS45E	Standard			2.5	800.7	23.7	53	0.9	483.1	65.2	567	25.75	15	2.7	14.4	17	<0.1	1.1	0.2	328	0.07
STD OREAS97	Standard																				
STD OXD108	Standard		0.409																		
STD OXD108	Standard		0.417																		
STD OXD108	Standard		0.415																		
STD OXD108	Standard		0.418																		
STD OXD108	Standard		0.435																		
STD OXI121	Standard		1.861																		
STD OXI121	Standard		1.864																		
STD OXI121	Standard		1.810																		
STD OXI121	Standard		1.792																		
STD OXI121	Standard		1.829																		
STD OXN117	Standard		7.513																		
STD OXN117	Standard		7.740																		

This report supersedes all previous preliminary and final reports with this file number dated prior to the date on this certificate. Signature indicates final approval; preliminary reports are unsigned and should be used for reference only.

BUREAU VERITAS
MINERAL LABORATORIES
Canada

www.bureauveritas.com/um

Bureau Veritas Commodities Canada Ltd.
9050 Shaughnessy St Vancouver BC V6P 6E5 CANADA
PHONE (604) 253-3158

Client: **PPM Phoenix Precious Metals Corp.**
4302 Dundas St.
Burnaby BC V5C 1B3 CANADA

Project: LAWYERS
Report Date: December 11, 2015

QUALITY CONTROL REPORT VAN15002640.2

		MA200 P % 0.001	MA200 La ppm 0.1	MA200 Cr ppm 1	MA200 Mg % 0.01	MA200 Ba ppm 1	MA200 Ti % 0.001	MA200 Al % 0.01	MA200 Na % 0.001	MA200 K % 0.01	MA200 W ppm 0.1	MA200 Zr ppm 0.1	MA200 Ce ppm 1	MA200 Sn ppm 0.1	MA200 Y ppm 0.1	MA200 Nb ppm 0.1	MA200 Ta ppm 0.1	MA200 Be ppm 1	MA200 Sc ppm 1	MA200 Li ppm 0.1	MA200 S % 0.1
STD CU147	Standard																				
STD OREAS132A	Standard																				
STD OREAS25A-4A	Standard	0.050	16.6	110	0.32	151	0.960	8.06	0.124	0.50	1.9	156.5	43	4.0	9.8	21.0	1.4	<1	12	38.1	<0.1
STD OREAS25A-4A	Standard	0.050	21.4	113	0.31	147	0.889	8.43	0.132	0.46	1.8	142.0	46	4.0	9.9	18.4	1.4	<1	13	37.8	<0.1
STD OREAS25A-4A	Standard	0.044	19.2	116	0.34	145	0.943	8.40	0.124	0.51	2.1	155.5	46	3.7	9.8	20.2	1.4	<1	12	35.5	<0.1
STD OREAS25A-4A	Standard	0.054	18.5	126	0.36	147	0.918	8.97	0.135	0.53	1.8	154.2	46	4.1	9.9	20.4	1.4	1	13	39.1	<0.1
STD OREAS25A-4A	Standard	0.050	19.7	121	0.35	160	0.988	8.94	0.136	0.55	1.9	165.5	47	4.5	10.1	22.0	1.6	<1	13	39.0	<0.1
STD OREAS25A-4A	Standard	0.048	19.5	113	0.32	135	0.882	8.36	0.135	0.44	1.7	140.4	45	3.9	9.8	17.9	1.3	<1	13	38.8	<0.1
STD OREAS25A-4A	Standard	0.047	20.4	116	0.29	140	0.928	8.44	0.128	0.49	1.9	145.7	45	3.8	10.0	18.9	1.4	<1	12	38.1	<0.1
STD OREAS45E	Standard	0.030	10.0	1059	0.17	277	0.574	7.11	0.062	0.35	1.0	104.0	25	1.7	8.5	6.4	0.6	<1	100	7.6	<0.1
STD OREAS45E	Standard	0.034	9.3	986	0.17	263	0.544	6.57	0.053	0.36	1.1	99.7	23	1.4	8.2	6.1	0.6	<1	86	7.2	<0.1
STD OREAS45E	Standard	0.037	8.7	1020	0.16	264	0.553	6.88	0.059	0.36	1.0	102.0	22	1.3	7.7	6.5	0.5	<1	93	7.5	<0.1
STD OREAS45E	Standard	0.036	5.2	1023	0.17	240	0.538	6.65	0.062	0.37	0.8	95.1	22	1.2	5.8	6.4	0.5	<1	88	7.8	<0.1
STD OREAS45E	Standard	0.040	8.5	1060	0.17	278	0.563	7.15	0.060	0.35	1.2	105.0	22	1.4	7.5	6.9	0.6	1	96	7.8	<0.1
STD OREAS45E	Standard	0.035	10.3	912	0.16	250	0.534	6.79	0.052	0.34	0.9	94.4	23	1.4	7.9	6.1	0.5	<1	94	7.5	<0.1
STD OREAS45E	Standard	0.032	11.0	1034	0.15	259	0.539	7.05	0.052	0.35	1.0	93.5	24	1.3	7.8	6.4	0.5	<1	96	6.4	<0.1
STD OREAS97	Standard																				
STD OXD108	Standard																				
STD OXD108	Standard																				
STD OXD108	Standard																				
STD OXD108	Standard																				
STD OXD108	Standard																				
STD OXI121	Standard																				
STD OXI121	Standard																				
STD OXI121	Standard																				
STD OXI121	Standard																				
STD OXI121	Standard																				
STD OXN117	Standard																				
STD OXN117	Standard																				

This report supersedes all previous preliminary and final reports with this file number dated prior to the date on this certificate. Signature indicates final approval; preliminary reports are unsigned and should be used for reference only.

BUREAU VERITAS
MINERAL LABORATORIES
Canada

www.bureauveritas.com/um

Bureau Veritas Commodities Canada Ltd.
9050 Shaughnessy St Vancouver BC V6P 6E5 CANADA
PHONE (604) 253-3158

Client: **PPM Phoenix Precious Metals Corp.**
4302 Dundas St.
Burnaby BC V5C 1B3 CANADA

Project: LAWYERS
Report Date: December 11, 2015

QUALITY CONTROL REPORT VAN15002640.2

		MA200 Rb ppm 0.1	MA200 Hf ppm 0.1	MA200 In ppm 0.05	MA200 Re ppm 0.005	MA200 Se ppm 1	MA200 Te ppm 0.5	MA200 Tl ppm 0.5	FA530 Ag gm/t 50	FA530 Au gm/t 0.9	AR401 Ag ppm 1
STD CU147	Standard										47
STD OREAS132A	Standard										55
STD OREAS25A-4A	Standard	54.0	4.1	0.06	<0.005	3	<0.5	<0.5			
STD OREAS25A-4A	Standard	57.4	3.8	0.09	<0.005	2	<0.5	<0.5			
STD OREAS25A-4A	Standard	55.8	4.0	<0.05	<0.005	3	<0.5	<0.5			
STD OREAS25A-4A	Standard	55.9	3.9	0.11	<0.005	2	<0.5	<0.5			
STD OREAS25A-4A	Standard	59.3	4.5	0.10	<0.005	3	<0.5	<0.5			
STD OREAS25A-4A	Standard	53.0	4.0	0.11	<0.005	2	<0.5	<0.5			
STD OREAS25A-4A	Standard	53.6	4.0	0.11	<0.005	2	<0.5	<0.5			
STD OREAS45E	Standard	21.8	3.4	0.12	<0.005	1	<0.5	<0.5			
STD OREAS45E	Standard	22.9	2.9	0.11	<0.005	2	<0.5	<0.5			
STD OREAS45E	Standard	20.9	3.1	0.09	<0.005	3	<0.5	<0.5			
STD OREAS45E	Standard	17.4	2.8	0.09	<0.005	2	<0.5	<0.5			
STD OREAS45E	Standard	20.5	3.1	0.10	<0.005	4	<0.5	<0.5			
STD OREAS45E	Standard	21.5	3.0	0.11	<0.005	3	<0.5	<0.5			
STD OREAS45E	Standard	20.6	3.0	0.08	<0.005	2	<0.5	<0.5			
STD OREAS97	Standard										22
STD OXD108	Standard										
STD OXD108	Standard										
STD OXD108	Standard										
STD OXD108	Standard										
STD OXD108	Standard										
STD OXI121	Standard										
STD OXI121	Standard										
STD OXI121	Standard										
STD OXI121	Standard										
STD OXI121	Standard										
STD OXN117	Standard										
STD OXN117	Standard										

This report supersedes all previous preliminary and final reports with this file number dated prior to the date on this certificate. Signature indicates final approval; preliminary reports are unsigned and should be used for reference only.

BUREAU VERITAS
MINERAL LABORATORIES
Canada

www.bureauveritas.com/um

Bureau Veritas Commodities Canada Ltd.
9050 Shaughnessy St Vancouver BC V6P 6E5 CANADA
PHONE (604) 253-3158

Client: **PPM Phoenix Precious Metals Corp.**
4302 Dundas St.
Burnaby BC V5C 1B3 CANADA

Project: LAWYERS
Report Date: December 11, 2015

QUALITY CONTROL REPORT VAN15002640.2

		WGHT	FA430	MA200	MA200	MA200	MA200	MA200	MA200	MA200	MA200	MA200	MA200	MA200	MA200	MA200	MA200	MA200	MA200	MA200	MA200
		Wgt	Au	Mo	Cu	Pb	Zn	Ag	Ni	Co	Mn	Fe	As	U	Th	Sr	Cd	Sb	Bi	V	Ca
		kg	ppm	ppm	ppm	ppm	ppm	ppm	ppm	ppm	ppm	%	ppm	ppm	ppm	ppm	ppm	ppm	ppm	ppm	%
		0.01	0.005	0.1	0.1	0.1	1	0.1	0.1	0.2	1	0.01	1	0.1	0.1	1	0.1	0.1	0.1	1	0.01
STD OXN117	Standard		7.959																		
STD OXN117	Standard		7.864																		
STD OXN117	Standard		7.528																		
STD SP49	Standard																				
STD SQ70	Standard																				
STD OXD108 Expected			0.414																		
STD OXN117 Expected			7.679																		
STD OXI121 Expected			1.834																		
STD AGPROOF Expected																					
STD SP49 Expected																					
STD SQ70 Expected																					
STD OREAS25A-4A				2.55	33.9	26.6	44.4		45.8	8.2	500	6.7	10.7	2.94	15.8	48.5		0.67	0.35	163	0.283
STD OREAS45E Expected				2.4	780	18.2	46.7	0.311	454	57	570	24.12	16.3	2.41	12.9	15.9	0.06	1	0.28	322	0.065
STD OREAS97 Expected																					
STD CU147 Expected																					
STD OREAS132A Expected																					
BLK	Blank		<0.005																		
BLK	Blank		<0.005																		
BLK	Blank		<0.005																		
BLK	Blank		<0.005																		
BLK	Blank		<0.005																		
BLK	Blank		<0.005																		
BLK	Blank		<0.005																		
BLK	Blank		<0.005																		
BLK	Blank		<0.005																		
BLK	Blank			<0.1	<0.1	0.4	<1	<0.1	<0.1	<0.2	<1	<0.01	<1	<0.1	<0.1	<1	<0.1	<0.1	<0.1	<1	<0.01
BLK	Blank																				
BLK	Blank			<0.1	<0.1	<0.1	<1	<0.1	<0.1	<0.2	<1	<0.01	<1	<0.1	<0.1	<1	<0.1	<0.1	<0.1	<1	<0.01
BLK	Blank			<0.1	0.2	0.1	<1	0.1	0.1	<0.2	<1	<0.01	<1	<0.1	<0.1	<1	<0.1	<0.1	<0.1	<1	<0.01

This report supersedes all previous preliminary and final reports with this file number dated prior to the date on this certificate. Signature indicates final approval; preliminary reports are unsigned and should be used for reference only.

BUREAU VERITAS
MINERAL LABORATORIES
Canada

www.bureauveritas.com/um

Bureau Veritas Commodities Canada Ltd.
9050 Shaughnessy St Vancouver BC V6P 6E5 CANADA
PHONE (604) 253-3158

Client: **PPM Phoenix Precious Metals Corp.**
4302 Dundas St.
Burnaby BC V5C 1B3 CANADA

Project: LAWYERS
Report Date: December 11, 2015

QUALITY CONTROL REPORT VAN15002640.2

		MA200 P % 0.001	MA200 La ppm 0.1	MA200 Cr ppm 1	MA200 Mg % 0.01	MA200 Ba ppm 1	MA200 Ti % 0.001	MA200 Al % 0.01	MA200 Na % 0.001	MA200 K % 0.01	MA200 W ppm 0.1	MA200 Zr ppm 0.1	MA200 Ce ppm 1	MA200 Sn ppm 0.1	MA200 Y ppm 0.1	MA200 Nb ppm 0.1	MA200 Ta ppm 0.1	MA200 Be ppm 1	MA200 Sc ppm 1	MA200 Li ppm 0.1	MA200 S % 0.1
STD OXN117	Standard																				
STD OXN117	Standard																				
STD OXN117	Standard																				
STD SP49	Standard																				
STD SQ70	Standard																				
STD OXD108 Expected																					
STD OXN117 Expected																					
STD OXI121 Expected																					
STD AGPROOF Expected																					
STD SP49 Expected																					
STD SQ70 Expected																					
STD OREAS25A-4A		0.0495	21.8	120	0.327	151	0.977	8.87	0.134	0.5	2	155	48.9	4.2	10.5	20.9	1.5	0.93	13.7	36.7	0.047
STD OREAS45E Expected		0.034	11	979	0.156	252	0.559	6.78	0.059	0.324	1.07	97	23.5	1.32	8.28	6.8	0.54		93	6.58	0.046
STD OREAS97 Expected																					
STD CU147 Expected																					
STD OREAS132A Expected																					
BLK	Blank																				
BLK	Blank																				
BLK	Blank																				
BLK	Blank																				
BLK	Blank																				
BLK	Blank																				
BLK	Blank																				
BLK	Blank																				
BLK	Blank																				
BLK	Blank	<0.001	<0.1	<1	<0.01	<1	<0.001	<0.01	<0.001	<0.01	<0.1	<0.1	<1	<0.1	<0.1	<0.1	<0.1	<1	<1	<0.1	<0.1
BLK	Blank																				
BLK	Blank	<0.001	<0.1	<1	<0.01	<1	<0.001	<0.01	<0.001	<0.01	<0.1	<0.1	<1	<0.1	<0.1	<0.1	<0.1	<1	<1	<0.1	<0.1
BLK	Blank	<0.001	<0.1	<1	<0.01	1	<0.001	<0.01	<0.001	<0.01	<0.1	0.2	<1	<0.1	<0.1	<0.1	<0.1	<1	<1	<0.1	<0.1

This report supersedes all previous preliminary and final reports with this file number dated prior to the date on this certificate. Signature indicates final approval; preliminary reports are unsigned and should be used for reference only.

BUREAU VERITAS
MINERAL LABORATORIES
Canada

www.bureauveritas.com/um

Bureau Veritas Commodities Canada Ltd.
9050 Shaughnessy St Vancouver BC V6P 6E5 CANADA
PHONE (604) 253-3158

Client: **PPM Phoenix Precious Metals Corp.**
4302 Dundas St.
Burnaby BC V5C 1B3 CANADA

Project: LAWYERS
Report Date: December 11, 2015

QUALITY CONTROL REPORT VAN15002640.2

		MA200 Rb ppm 0.1	MA200 Hf ppm 0.1	MA200 In ppm 0.05	MA200 Re ppm 0.005	MA200 Se ppm 1	MA200 Te ppm 0.5	MA200 Tl ppm 0.5	FA530 Ag gm/t 50	FA530 Au gm/t 0.9	AR401 Ag ppm 1
STD OXN117	Standard										
STD OXN117	Standard										
STD OXN117	Standard										
STD SP49	Standard								60	18.4	
STD SQ70	Standard								158	40.0	
STD OXD108 Expected											
STD OXN117 Expected											
STD OXI121 Expected											
STD AGPROOF Expected									94	0	
STD SP49 Expected									60.2	18.34	
STD SQ70 Expected									159.5	39.62	
STD OREAS25A-4A		61	4.28	0.09		2.5		0.35			
STD OREAS45E Expected		21.2	3.11	0.099		2.97	0.1	0.09			
STD OREAS97 Expected											19.5
STD CU147 Expected											49
STD OREAS132A Expected											58
BLK	Blank										
BLK	Blank										
BLK	Blank										
BLK	Blank										
BLK	Blank										
BLK	Blank										
BLK	Blank										
BLK	Blank										
BLK	Blank										
BLK	Blank	<0.1	<0.1	<0.05	<0.005	1	<0.5	<0.5			
BLK	Blank								<50	<0.9	
BLK	Blank	0.1	<0.1	<0.05	<0.005	<1	<0.5	<0.5			
BLK	Blank	<0.1	<0.1	<0.05	<0.005	<1	<0.5	<0.5			

This report supersedes all previous preliminary and final reports with this file number dated prior to the date on this certificate. Signature indicates final approval; preliminary reports are unsigned and should be used for reference only.

BUREAU VERITAS
MINERAL LABORATORIES
Canada

www.bureauveritas.com/um

Bureau Veritas Commodities Canada Ltd.
9050 Shaughnessy St Vancouver BC V6P 6E5 CANADA
PHONE (604) 253-3158

Client: **PPM Phoenix Precious Metals Corp.**
4302 Dundas St.
Burnaby BC V5C 1B3 CANADA

Project: LAWYERS
Report Date: December 11, 2015

QUALITY CONTROL REPORT VAN15002640.2

		WGHT	FA430	MA200	MA200	MA200	MA200	MA200	MA200	MA200	MA200	MA200	MA200	MA200	MA200	MA200	MA200	MA200	MA200	MA200	MA200
		Wgt	Au	Mo	Cu	Pb	Zn	Ag	Ni	Co	Mn	Fe	As	U	Th	Sr	Cd	Sb	Bi	V	Ca
		kg	ppm	ppm	ppm	ppm	ppm	ppm	ppm	ppm	ppm	%	ppm	ppm	ppm	ppm	ppm	ppm	ppm	ppm	%
		0.01	0.005	0.1	0.1	0.1	1	0.1	0.1	0.2	1	0.01	1	0.1	0.1	1	0.1	0.1	0.1	1	0.01
BLK	Blank			<0.1	<0.1	0.1	<1	<0.1	<0.1	<0.2	<1	<0.01	<1	<0.1	<0.1	<1	<0.1	<0.1	<0.1	<1	<0.01
BLK	Blank			0.1	<0.1	0.1	<1	<0.1	<0.1	<0.2	<1	<0.01	<1	<0.1	<0.1	<1	<0.1	<0.1	<0.1	<1	<0.01
BLK	Blank			<0.1	0.1	0.1	<1	<0.1	<0.1	<0.2	<1	<0.01	<1	<0.1	<0.1	<1	<0.1	<0.1	<0.1	<1	<0.01
BLK	Blank			<0.1	0.1	0.2	<1	<0.1	<0.1	<0.2	<1	<0.01	<1	<0.1	<0.1	<1	<0.1	<0.1	<0.1	<1	<0.01
BLK	Blank																				
Prep Wash																					
ROCK-VAN	Prep Blank		0.015	0.9	4.4	7.7	55	<0.1	1.1	4.2	680	2.15	2	1.3	2.9	188	0.2	0.2	0.2	35	1.53
ROCK-VAN	Prep Blank		0.016	1.0	4.4	4.3	41	<0.1	0.9	4.2	669	2.18	2	1.2	2.9	213	0.1	0.1	<0.1	36	1.61

This report supersedes all previous preliminary and final reports with this file number dated prior to the date on this certificate. Signature indicates final approval; preliminary reports are unsigned and should be used for reference only.

BUREAU VERITAS
MINERAL LABORATORIES
Canada

www.bureauveritas.com/um

Bureau Veritas Commodities Canada Ltd.
9050 Shaughnessy St Vancouver BC V6P 6E5 CANADA
PHONE (604) 253-3158

Client: **PPM Phoenix Precious Metals Corp.**
4302 Dundas St.
Burnaby BC V5C 1B3 CANADA

Project: LAWYERS
Report Date: December 11, 2015

QUALITY CONTROL REPORT VAN15002640.2

		MA200	MA200	MA200	MA200	MA200	MA200	MA200	MA200	MA200	MA200	MA200	MA200	MA200	MA200	MA200	MA200	MA200	MA200	MA200	MA200
		P	La	Cr	Mg	Ba	Ti	Al	Na	K	W	Zr	Ce	Sn	Y	Nb	Ta	Be	Sc	Li	S
		%	ppm	ppm	%	ppm	%	%	%	%	ppm	ppm	ppm	ppm	ppm	ppm	ppm	ppm	ppm	ppm	%
		0.001	0.1	1	0.01	1	0.001	0.01	0.001	0.01	0.1	0.1	1	0.1	0.1	0.1	0.1	1	1	0.1	0.1
BLK	Blank	<0.001	<0.1	<1	<0.01	<1	<0.001	<0.01	<0.001	<0.01	<0.1	<0.1	<1	<0.1	<0.1	<0.1	<0.1	<1	<1	<0.1	<0.1
BLK	Blank	<0.001	<0.1	<1	<0.01	<1	<0.001	<0.01	<0.001	<0.01	<0.1	<0.1	<1	<0.1	<0.1	<0.1	<0.1	<1	<1	<0.1	<0.1
BLK	Blank	<0.001	<0.1	<1	<0.01	<1	<0.001	<0.01	<0.001	<0.01	<0.1	<0.1	<1	<0.1	<0.1	<0.1	<0.1	<1	<1	<0.1	<0.1
BLK	Blank	<0.001	<0.1	2	<0.01	<1	<0.001	<0.01	<0.001	<0.01	<0.1	<0.1	<1	<0.1	<0.1	<0.1	<0.1	<1	<1	<0.1	<0.1
BLK	Blank																				
Prep Wash																					
ROCK-VAN	Prep Blank	0.038	13.8	3	0.47	816	0.204	6.58	3.475	1.70	0.4	47.6	26	0.8	15.6	5.3	0.4	<1	7	2.6	<0.1
ROCK-VAN	Prep Blank	0.037	12.5	3	0.47	758	0.213	6.69	3.566	1.79	0.3	54.3	24	0.9	17.6	5.8	0.4	<1	7	2.5	<0.1

This report supersedes all previous preliminary and final reports with this file number dated prior to the date on this certificate. Signature indicates final approval; preliminary reports are unsigned and should be used for reference only.

BUREAU VERITAS
MINERAL LABORATORIES
Canada

www.bureauveritas.com/um

Bureau Veritas Commodities Canada Ltd.
9050 Shaughnessy St Vancouver BC V6P 6E5 CANADA
PHONE (604) 253-3158

Client: **PPM Phoenix Precious Metals Corp.**
4302 Dundas St.
Burnaby BC V5C 1B3 CANADA

Project: LAWYERS
Report Date: December 11, 2015

QUALITY CONTROL REPORT VAN15002640.2

		MA200 Rb ppm 0.1	MA200 Hf ppm 0.1	MA200 In ppm 0.05	MA200 Re ppm 0.005	MA200 Se ppm 1	MA200 Te ppm 0.5	MA200 Tl ppm 0.5	FA530 Ag gm/t 50	FA530 Au gm/t 0.9	AR401 Ag ppm 1
BLK	Blank	0.1	<0.1	<0.05	<0.005	<1	<0.5	<0.5			
BLK	Blank	0.4	<0.1	<0.05	<0.005	<1	<0.5	<0.5			
BLK	Blank	0.1	<0.1	<0.05	<0.005	<1	<0.5	<0.5			
BLK	Blank	<0.1	<0.1	<0.05	<0.005	<1	<0.5	<0.5			
BLK	Blank										<1
Prep Wash											
ROCK-VAN	Prep Blank	35.1	1.6	<0.05	<0.005	<1	<0.5	<0.5			
ROCK-VAN	Prep Blank	35.1	1.9	<0.05	<0.005	<1	<0.5	<0.5			

This report supersedes all previous preliminary and final reports with this file number dated prior to the date on this certificate. Signature indicates final approval; preliminary reports are unsigned and should be used for reference only.

BUREAU VERITAS
MINERAL LABORATORIES
Canada

www.bureauveritas.com/um

Bureau Veritas Commodities Canada Ltd.
9050 Shaughnessy St Vancouver BC V6P 6E5 CANADA
PHONE (604) 253-3158

Client: **PPM Phoenix Precious Metals Corp.**
4302 Dundas St.
Burnaby BC V5C 1B3 CANADA

Submitted By: Scott Gifford
Receiving Lab: Canada-Vancouver
Received: October 06, 2015
Report Date: December 26, 2015

CERTIFICATE OF ANALYSIS VAN15002641.2

CLIENT JOB INFORMATION

Project: LAWYERS
Shipment ID:
P.O. Number
Number of Samples: 187

SAMPLE DISPOSAL

PICKUP-PLP Client to Pickup Pulps
PICKUP-RJT Client to Pickup Rejects

Bureau Veritas does not accept responsibility for samples left at the laboratory after 90 days without prior written instructions for sample storage or return.

SAMPLE PREPARATION AND ANALYTICAL PROCEDURES

Procedure Code	Number of Samples	Code Description	Test Wgt (g)	Report Status	Lab
PRP70-250	169	Crush, split and pulverize 250 g rock to 200 mesh			VAN
SLBHP	18	Sort, label and box pulps			VAN
FA430	187	Lead Collection Fire - Assay Fusion - AAS Finish	30	Completed	VAN
MA200	187	4 Acid digestion ICP-MS analysis	0.25	Completed	VAN
DRPLP	187	Warehouse handling / disposition of pulps			VAN
DRRJT	169	Warehouse handling / Disposition of reject			VAN
FA530	3	Lead collection fire assay 30G fusion - Grav finish	30	Completed	VAN
AR401	5	1g/100mL Aqua Regia Digestion by AAS	1	Completed	VAN

ADDITIONAL COMMENTS

Version 2 : AR401-Ag included.

Invoice To: PPM Phoenix Precious Metals Corp.
4302 Dundas St.
Burnaby BC V5C 1B3
CANADA

CC: Bob Lane

BRITISH COLUMBIA CERTIFIED ASSAYER
Marcus Lau
MARCUS LAU
Geochemical Laboratory Manager

This report supersedes all previous preliminary and final reports with this file number dated prior to the date on this certificate. Signature indicates final approval; preliminary reports are unsigned and should be used for reference only.
All results are considered the confidential property of the client. Bureau Veritas assumes the liabilities for actual cost of analysis only. Results apply to samples as submitted.
"*" asterisk indicates that an analytical result could not be provided due to unusually high levels of interference from other elements.

BUREAU VERITAS
MINERAL LABORATORIES
Canada

www.bureauveritas.com/um

Bureau Veritas Commodities Canada Ltd.

9050 Shaughnessy St Vancouver BC V6P 6E5 CANADA
PHONE (604) 253-3158

Client: **PPM Phoenix Precious Metals Corp.**
4302 Dundas St.
Burnaby BC V5C 1B3 CANADA

Project: LAWYERS
Report Date: December 26, 2015

CERTIFICATE OF ANALYSIS VAN15002641.2

	Method	WGHT	FA430	MA200	MA200	MA200	MA200	MA200	MA200	MA200	MA200	MA200	MA200	MA200	MA200	MA200	MA200	MA200	MA200	MA200	MA200
	Analyte	Wgt	Au	Mo	Cu	Pb	Zn	Ag	Ni	Co	Mn	Fe	As	U	Th	Sr	Cd	Sb	Bi	V	Ca
	Unit	kg	ppm	ppm	ppm	ppm	ppm	ppm	ppm	ppm	ppm	%	ppm	ppm	ppm	ppm	ppm	ppm	ppm	ppm	%
	MDL	0.01	0.005	0.1	0.1	0.1	1	0.1	0.1	0.2	1	0.01	1	0.1	0.1	1	0.1	0.1	0.1	1	0.01
828188	Drill Core	6.01	0.429	0.5	50.7	24.3	113	14.0	4.2	9.4	1231	3.33	38	3.5	4.8	152	0.2	2.8	<0.1	289	0.93
828189	Drill Core	3.40	4.755	13.6	218.5	81.9	140	192.0	2.3	4.6	543	1.71	20	2.4	2.4	132	2.2	11.3	<0.1	278	2.18
828190	Drill Core	6.04	0.455	0.5	81.0	34.0	150	27.4	3.5	8.8	962	3.53	19	4.1	6.1	202	0.4	5.6	<0.1	452	0.90
828191	Drill Core	1.34	0.648	1.2	220.1	42.8	101	35.0	3.2	7.7	1237	3.31	19	4.3	5.8	204	1.4	4.1	<0.1	325	2.23
828192	Drill Core	2.00	2.723	0.9	114.5	48.5	171	119.8	3.5	8.4	1284	3.37	23	3.5	4.7	215	1.9	6.2	<0.1	309	2.99
828193	Drill Core	1.35	0.744	0.4	47.9	13.4	47	18.2	3.0	6.9	832	2.71	36	4.0	3.4	114	0.5	7.1	<0.1	300	2.53
828194	Rock Pulp	0.11	2.360	76.7	7962.1	8815.1	>10000	>200	43.6	66.8	2458	9.16	1371	3.5	98.3	538	156.7	367.8	19.9	73	3.79
828195	Drill Core	4.81	0.187	0.2	69.9	12.1	60	9.3	3.6	8.2	795	3.05	50	3.4	4.9	113	0.3	3.7	<0.1	264	0.30
828196	Drill Core	3.83	0.208	0.2	58.9	13.6	70	9.1	4.0	9.7	1068	3.41	51	3.5	5.1	122	0.3	4.0	<0.1	262	0.26
828197	Drill Core	4.78	0.115	0.2	65.8	15.3	50	6.7	3.1	7.0	798	2.91	11	4.3	5.1	138	0.4	4.2	<0.1	220	1.09
828198	Drill Core	1.68	0.194	0.4	34.2	18.4	79	7.4	2.8	8.5	1343	2.79	12	3.1	4.9	222	0.3	3.9	<0.1	305	3.25
828199	Drill Core	2.55	0.398	4.4	42.1	17.6	82	9.9	3.4	9.1	1479	3.31	50	5.5	4.5	134	0.4	3.5	<0.1	354	1.28
828200	Drill Core	4.01	0.073	<0.1	21.7	21.3	143	7.8	4.9	10.5	1248	3.75	37	2.9	5.8	178	<0.1	2.9	<0.1	214	0.61
828201	Drill Core	1.93	1.122	6.1	249.6	98.8	193	97.4	3.2	6.1	820	2.28	14	2.4	3.5	107	2.0	12.5	<0.1	215	0.57
828202	Drill Core	3.26	1.358	7.4	37.1	37.6	96	37.0	4.5	10.4	1203	3.56	139	3.7	4.4	147	1.9	5.2	<0.1	212	0.40
828203	Drill Core	3.99	1.829	0.6	86.0	18.4	76	37.0	3.9	9.2	1185	3.51	85	3.2	6.0	172	0.2	3.1	<0.1	217	0.82
828204	Drill Core	7.78	0.166	0.2	36.6	12.8	78	3.8	4.7	10.4	1453	3.91	58	3.2	6.3	171	0.1	3.0	<0.1	209	1.13
828205	Drill Core	4.30	0.463	1.7	74.5	23.5	87	46.7	3.6	8.2	1275	3.22	24	4.1	5.7	177	<0.1	2.7	<0.1	226	1.03
828206	Drill Core	7.69	0.023	<0.1	17.3	13.4	76	5.6	4.2	9.8	1355	3.75	11	3.2	6.8	214	0.2	2.6	<0.1	128	1.92
828207	Drill Core	7.49	0.064	0.3	10.3	16.1	85	4.1	3.7	9.5	1575	3.79	18	3.5	6.8	217	0.1	3.1	<0.1	150	1.90
828208	Drill Core	3.81	0.076	0.3	16.2	17.4	96	3.2	4.2	11.0	1648	3.62	47	3.4	6.7	226	0.1	2.6	<0.1	184	1.57
828209	Drill Core	7.34	0.211	0.5	72.9	21.0	92	9.7	4.9	11.6	1361	3.75	70	3.3	5.3	210	0.4	2.7	0.3	191	1.27
828210	Drill Core	1.34	9.153	18.7	131.1	114.8	118	>200	2.8	6.5	701	2.31	40	3.4	3.6	147	1.7	8.8	0.1	184	0.84
828211	Drill Core	5.14	0.372	0.7	26.7	29.9	113	14.9	4.3	11.8	1277	3.92	68	3.5	4.8	202	0.3	2.6	0.1	294	0.80
828212	Drill Core	4.13	0.082	0.3	28.2	22.6	114	4.1	4.2	11.0	1163	3.75	37	2.6	5.5	213	<0.1	2.2	<0.1	217	0.95
828213	Drill Core	1.87	0.190	<0.1	8.8	30.4	189	8.2	4.9	11.5	1361	4.10	22	2.7	5.9	236	<0.1	2.1	<0.1	218	1.10
828214	Drill Core	2.09	0.245	<0.1	9.6	29.5	191	9.9	4.9	11.7	1360	4.00	25	2.9	5.5	226	<0.1	1.8	<0.1	219	1.06
828215	Drill Core	4.85	0.114	<0.1	25.4	35.3	186	7.4	4.5	11.5	1190	3.74	23	2.5	5.6	236	<0.1	2.3	<0.1	192	1.21
828216	Drill Core	3.51	0.968	18.8	161.7	65.1	99	75.3	2.9	5.5	931	2.00	15	3.0	3.8	272	1.1	4.9	<0.1	277	4.08
828217	Rock Pulp	0.11	3.687	10.1	72.2	492.2	1566	51.7	34.7	9.8	543	4.07	31	0.8	2.2	211	16.3	78.3	1.1	99	1.65

This report supersedes all previous preliminary and final reports with this file number dated prior to the date on this certificate. Signature indicates final approval; preliminary reports are unsigned and should be used for reference only.

BUREAU VERITAS MINERAL LABORATORIES Canada

www.bureauveritas.com/um

Bureau Veritas Commodities Canada Ltd.

9050 Shaughnessy St Vancouver BC V6P 6E5 CANADA
PHONE (604) 253-3158

Client: **PPM Phoenix Precious Metals Corp.**
4302 Dundas St.
Burnaby BC V5C 1B3 CANADA

Project: LAWYERS
Report Date: December 26, 2015

CERTIFICATE OF ANALYSIS VAN15002641.2

	Method	MA200	MA200	MA200	MA200	MA200	MA200	MA200	MA200	MA200	MA200	MA200	MA200	MA200	MA200	MA200	MA200	MA200	MA200	MA200	MA200
	Analyte	P	La	Cr	Mg	Ba	Ti	Al	Na	K	W	Zr	Ce	Sn	Y	Nb	Ta	Be	Sc	Li	S
	Unit	%	ppm	ppm	%	ppm	%	%	%	%	ppm	ppm	ppm	ppm	ppm	ppm	ppm	ppm	ppm	ppm	%
	MDL	0.001	0.1	1	0.01	1	0.001	0.01	0.001	0.01	0.1	0.1	1	0.1	0.1	0.1	0.1	1	1	0.1	0.1
828188	Drill Core	0.072	14.1	8	1.29	136	0.259	6.28	0.217	6.24	2.0	49.0	29	1.1	14.3	3.7	0.3	<1	10	18.6	1.0
828189	Drill Core	0.037	8.5	8	0.64	527	0.151	3.41	0.154	3.49	2.0	24.6	16	0.4	8.0	2.0	0.2	<1	6	33.5	0.4
828190	Drill Core	0.081	17.2	7	1.02	434	0.306	6.81	0.612	5.68	3.3	57.5	34	0.6	15.9	4.5	0.3	<1	11	14.1	0.6
828191	Drill Core	0.075	16.3	7	0.43	462	0.268	6.42	0.637	4.90	2.3	50.9	31	0.6	16.3	4.0	0.3	<1	10	11.4	0.5
828192	Drill Core	0.068	11.9	6	0.77	1134	0.266	5.80	0.624	4.06	3.6	48.0	24	0.5	13.7	4.0	0.3	<1	9	11.1	0.4
828193	Drill Core	0.046	16.9	7	1.07	602	0.174	4.73	0.266	3.82	2.2	31.8	29	0.4	16.6	2.5	0.2	1	7	33.5	0.2
828194	Rock Pulp	0.356	481.7	50	1.63	76	0.134	4.64	0.678	1.58	17.5	40.2	1213	1018.2	16.1	111.9	0.3	1	9	16.7	5.6
828195	Drill Core	0.065	11.1	7	0.37	912	0.257	5.30	0.126	4.88	2.7	47.6	22	0.5	10.7	3.9	0.3	<1	9	16.4	0.4
828196	Drill Core	0.071	13.6	7	0.22	1079	0.280	5.96	0.157	4.77	3.0	50.5	26	0.6	12.0	4.2	0.3	<1	10	21.5	0.1
828197	Drill Core	0.066	14.0	8	0.85	1028	0.267	5.95	0.306	4.82	2.5	48.5	27	0.4	13.4	3.8	0.3	<1	10	25.0	0.2
828198	Drill Core	0.069	15.8	6	1.90	1002	0.270	6.05	0.135	4.59	2.2	48.4	30	0.6	15.9	4.0	0.3	<1	10	31.9	0.1
828199	Drill Core	0.065	10.1	6	1.28	115	0.244	5.47	0.105	4.04	1.2	46.1	21	0.5	13.3	3.6	0.3	<1	9	28.9	1.0
828200	Drill Core	0.082	15.2	7	1.45	927	0.291	6.26	0.459	4.90	2.6	58.7	30	0.6	13.5	4.5	0.3	<1	10	23.6	0.5
828201	Drill Core	0.046	8.8	6	0.89	816	0.181	4.21	0.083	3.10	2.2	33.3	18	0.3	9.5	2.7	0.2	<1	7	36.1	0.3
828202	Drill Core	0.074	10.4	7	1.15	70	0.268	5.68	0.131	6.01	1.9	50.0	23	0.5	13.0	4.1	0.3	<1	10	19.4	1.3
828203	Drill Core	0.076	15.3	7	1.10	178	0.273	6.79	0.208	6.06	1.7	50.8	31	0.4	15.9	3.9	0.3	<1	11	15.5	0.8
828204	Drill Core	0.080	17.2	7	1.56	151	0.257	6.76	0.426	4.40	1.7	48.5	34	0.6	16.8	4.0	0.3	1	11	20.5	0.8
828205	Drill Core	0.069	14.5	6	1.01	1169	0.250	6.33	0.239	4.54	1.7	45.3	28	0.5	14.8	3.8	0.3	<1	10	19.9	0.3
828206	Drill Core	0.078	20.2	6	1.61	1235	0.259	7.00	0.261	5.27	1.7	49.1	37	0.5	17.9	3.9	0.3	1	11	14.5	<0.1
828207	Drill Core	0.078	20.6	6	1.63	1223	0.261	6.92	0.186	5.12	1.7	48.4	39	0.4	18.9	4.0	0.3	<1	11	15.3	<0.1
828208	Drill Core	0.078	20.2	6	1.54	371	0.286	7.16	0.138	4.67	1.8	53.1	36	0.5	17.9	4.4	0.4	<1	11	14.5	0.8
828209	Drill Core	0.080	15.0	7	1.56	287	0.302	6.99	0.195	7.48	1.8	50.1	30	1.7	14.9	4.3	0.3	<1	12	19.3	1.1
828210	Drill Core	0.049	9.5	6	0.60	174	0.206	4.59	0.107	5.99	1.9	33.5	19	0.4	9.6	2.9	0.2	<1	7	26.6	1.0
828211	Drill Core	0.083	13.0	7	1.25	173	0.308	6.83	0.212	8.78	1.9	52.4	28	0.5	13.5	4.6	0.3	<1	11	13.1	1.2
828212	Drill Core	0.083	14.5	7	1.45	762	0.291	7.00	0.376	8.53	1.8	50.3	30	0.4	13.6	4.4	0.4	1	11	12.3	0.6
828213	Drill Core	0.087	15.7	8	1.82	1325	0.292	7.37	0.665	7.40	2.3	50.0	30	0.6	14.6	4.6	0.3	1	12	13.7	0.2
828214	Drill Core	0.086	13.9	8	1.78	1302	0.303	7.22	0.673	7.46	2.6	50.2	28	0.6	13.8	4.5	0.3	1	12	12.3	0.2
828215	Drill Core	0.085	18.1	8	1.67	1267	0.299	7.38	0.886	7.14	2.0	49.6	34	0.4	14.4	4.5	0.3	1	12	12.4	0.3
828216	Drill Core	0.043	11.5	8	0.80	759	0.196	4.13	0.074	3.89	3.6	31.3	21	0.3	11.4	2.9	0.2	<1	7	28.8	0.5
828217	Rock Pulp	0.055	9.4	44	0.90	502	0.283	4.74	1.987	1.03	4.9	36.8	19	210.0	12.3	4.0	0.3	<1	11	15.4	0.3

This report supersedes all previous preliminary and final reports with this file number dated prior to the date on this certificate. Signature indicates final approval; preliminary reports are unsigned and should be used for reference only.

BUREAU VERITAS
MINERAL LABORATORIES
Canada

www.bureauveritas.com/um

Bureau Veritas Commodities Canada Ltd.

9050 Shaughnessy St Vancouver BC V6P 6E5 CANADA
PHONE (604) 253-3158

Client: **PPM Phoenix Precious Metals Corp.**
4302 Dundas St.
Burnaby BC V5C 1B3 CANADA

Project: LAWYERS
Report Date: December 26, 2015

CERTIFICATE OF ANALYSIS VAN15002641.2

	Method	MA200	MA200	MA200	MA200	MA200	MA200	MA200	FA530	AR401
	Analyte	Rb	Hf	In	Re	Se	Te	Tl	Au	Ag
	Unit	ppm	ppm	ppm	ppm	ppm	ppm	ppm	gm/t	ppm
	MDL	0.1	0.1	0.05	0.005	1	0.5	0.5	0.9	1
828188	Drill Core	215.5	1.6	<0.05	<0.005	<1	<0.5	2.7		
828189	Drill Core	120.8	0.7	<0.05	<0.005	2	<0.5	1.4		
828190	Drill Core	196.2	1.8	<0.05	<0.005	4	<0.5	2.5		
828191	Drill Core	188.4	1.6	<0.05	<0.005	3	<0.5	2.4		
828192	Drill Core	137.5	1.7	<0.05	<0.005	6	<0.5	2.5		
828193	Drill Core	141.1	1.0	<0.05	<0.005	3	<0.5	1.8		
828194	Rock Pulp	65.6	1.1	45.48	0.024	4	<0.5	8.3		
828195	Drill Core	180.1	1.5	<0.05	<0.005	3	<0.5	2.8		
828196	Drill Core	207.5	1.7	<0.05	<0.005	1	<0.5	2.7		
828197	Drill Core	192.8	1.6	<0.05	<0.005	3	<0.5	2.4		
828198	Drill Core	161.7	1.7	<0.05	<0.005	2	<0.5	1.9		
828199	Drill Core	175.6	1.5	<0.05	<0.005	<1	<0.5	2.3		
828200	Drill Core	170.0	1.9	<0.05	<0.005	1	<0.5	2.8		
828201	Drill Core	138.7	1.1	<0.05	<0.005	3	<0.5	1.9		
828202	Drill Core	216.5	1.6	<0.05	<0.005	<1	<0.5	2.9		
828203	Drill Core	234.5	1.6	<0.05	<0.005	2	<0.5	2.9		
828204	Drill Core	178.9	1.6	<0.05	<0.005	<1	<0.5	2.5		
828205	Drill Core	183.5	1.4	<0.05	<0.005	1	<0.5	2.5		
828206	Drill Core	225.9	1.6	<0.05	<0.005	<1	<0.5	2.4		
828207	Drill Core	221.1	1.7	<0.05	<0.005	<1	<0.5	2.5		
828208	Drill Core	214.0	1.8	<0.05	<0.005	<1	<0.5	2.9		
828209	Drill Core	200.9	1.6	0.06	<0.005	<1	<0.5	3.2		
828210	Drill Core	183.1	1.1	<0.05	0.005	4	<0.5	2.4		278
828211	Drill Core	236.1	1.7	<0.05	<0.005	3	<0.5	3.3		
828212	Drill Core	224.8	1.6	<0.05	<0.005	1	<0.5	3.0		
828213	Drill Core	200.1	1.6	<0.05	<0.005	3	<0.5	2.6		
828214	Drill Core	195.6	1.6	<0.05	<0.005	4	<0.5	2.6		
828215	Drill Core	195.9	1.6	<0.05	<0.005	4	<0.5	2.4		
828216	Drill Core	122.0	1.0	<0.05	<0.005	5	<0.5	1.5		
828217	Rock Pulp	27.3	1.2	8.12	<0.005	<1	<0.5	1.5		

This report supersedes all previous preliminary and final reports with this file number dated prior to the date on this certificate. Signature indicates final approval; preliminary reports are unsigned and should be used for reference only.

BUREAU VERITAS MINERAL LABORATORIES Canada

www.bureauveritas.com/um

Bureau Veritas Commodities Canada Ltd.

9050 Shaughnessy St Vancouver BC V6P 6E5 CANADA
PHONE (604) 253-3158

Client: **PPM Phoenix Precious Metals Corp.**
4302 Dundas St.
Burnaby BC V5C 1B3 CANADA

Project: LAWYERS
Report Date: December 26, 2015

CERTIFICATE OF ANALYSIS VAN15002641.2

	Method	WGHT	FA430	MA200	MA200	MA200	MA200	MA200	MA200	MA200	MA200	MA200	MA200	MA200	MA200	MA200	MA200	MA200	MA200	MA200	MA200
	Analyte	Wgt	Au	Mo	Cu	Pb	Zn	Ag	Ni	Co	Mn	Fe	As	U	Th	Sr	Cd	Sb	Bi	V	Ca
	Unit	kg	ppm	ppm	ppm	ppm	ppm	ppm	ppm	ppm	ppm	%	ppm	ppm	ppm	ppm	ppm	ppm	ppm	ppm	%
	MDL	0.01	0.005	0.1	0.1	0.1	1	0.1	0.1	0.2	1	0.01	1	0.1	0.1	1	0.1	0.1	0.1	1	0.01
828218	Rock Pulp	0.08	<0.005	2.6	26.8	5.4	58	0.3	29.9	13.3	710	3.53	6	0.6	1.7	278	0.2	0.8	<0.1	122	2.67
828219	Drill Core	4.61	0.396	0.6	88.7	38.7	129	35.7	3.4	9.5	965	3.42	27	2.9	5.5	274	0.2	3.6	<0.1	315	1.79
828220	Drill Core	2.11	1.764	55.7	113.5	92.3	99	119.1	2.4	5.2	816	1.88	15	2.4	3.2	201	2.0	6.8	<0.1	222	5.09
828221	Drill Core	4.05	0.221	0.6	22.5	19.2	62	6.4	3.9	9.3	1059	3.45	60	4.1	5.1	166	0.1	2.2	<0.1	297	0.86
828222	Drill Core	5.30	0.139	0.4	16.8	14.5	93	12.0	5.1	10.3	1321	3.91	47	3.5	6.1	132	0.6	3.2	<0.1	334	0.14
828223	Drill Core	3.61	0.499	0.4	31.4	18.6	87	12.1	4.9	9.8	1225	3.38	14	3.4	5.6	156	0.4	3.8	<0.1	357	0.25
828224	Drill Core	3.57	0.384	0.4	108.1	20.4	81	17.6	4.4	9.2	1181	3.59	13	3.0	5.1	126	0.7	5.5	<0.1	336	0.18
828225	Drill Core	5.59	0.240	0.5	35.6	20.3	71	16.3	4.1	8.1	947	2.91	48	4.2	4.9	161	0.6	4.1	<0.1	314	0.16
828226	Drill Core	3.25	0.172	0.8	23.0	23.2	58	10.4	3.6	6.9	886	2.67	86	3.0	3.9	118	2.0	3.6	<0.1	279	0.17
828227	Drill Core	4.18	0.344	0.6	53.7	33.5	63	20.7	3.1	5.7	656	2.33	36	2.7	3.7	111	0.9	4.5	<0.1	250	0.14
828228	Drill Core	3.24	0.230	0.2	34.1	29.2	86	17.2	4.3	8.6	1101	2.91	77	3.6	4.9	132	0.6	3.7	<0.1	305	0.18
828229	Drill Core	4.07	0.516	0.5	52.1	26.5	90	29.0	4.4	8.4	1007	3.16	17	3.9	4.5	141	1.0	4.6	<0.1	276	0.27
828230	Drill Core	4.63	0.376	0.8	40.8	24.7	73	20.2	3.8	7.9	998	2.92	69	3.6	4.4	127	0.5	4.3	<0.1	291	0.13
828231	Drill Core	3.21	0.293	0.5	42.3	35.7	97	9.6	4.3	9.8	959	3.09	51	3.7	4.7	148	1.0	4.1	<0.1	311	0.15
828232	Drill Core	3.80	0.710	0.6	95.5	27.6	71	30.2	3.0	6.7	694	2.15	6	2.4	3.8	164	0.8	3.9	<0.1	210	0.17
828233	Drill Core	3.70	0.521	3.3	101.7	26.9	72	25.0	4.0	7.7	777	2.38	9	3.0	4.5	191	0.7	3.9	<0.1	264	0.15
828234	Drill Core	4.27	0.417	2.0	41.0	22.1	76	19.6	3.4	7.5	854	2.44	28	2.5	3.6	112	0.7	4.0	<0.1	229	0.28
828235	Drill Core	4.45	0.890	1.5	91.5	26.5	111	72.4	4.0	9.5	1162	3.28	35	3.4	3.9	113	1.0	4.7	<0.1	288	0.14
828236	Drill Core	3.93	0.420	1.6	117.3	29.2	127	26.7	3.8	8.9	967	2.89	12	3.3	3.2	148	1.3	5.1	<0.1	248	0.09
828237	Drill Core	3.86	0.422	1.5	76.3	40.2	190	35.6	4.5	9.7	1020	2.96	14	3.7	4.3	110	0.9	4.3	<0.1	364	0.12
828238	Drill Core	3.62	0.957	0.8	62.3	48.2	118	55.7	2.8	5.7	616	1.91	16	3.0	3.4	108	1.2	5.0	<0.1	215	0.10
828239	Drill Core	4.74	4.598	1.1	67.3	39.6	92	47.1	3.1	9.9	665	2.29	16	3.1	3.9	168	1.0	5.2	<0.1	283	0.13
828240	Drill Core	3.40	1.579	0.6	61.8	37.4	116	21.6	4.0	10.1	1105	3.42	20	3.6	5.9	181	0.5	3.9	<0.1	340	0.20
828241	Drill Core	1.70	0.494	0.7	35.6	29.7	104	14.4	5.1	10.7	946	4.04	31	4.0	6.2	190	0.6	4.0	<0.1	360	0.20
828242	Drill Core	1.68	1.218	0.8	50.4	29.3	93	22.5	4.8	11.3	1011	3.70	34	4.0	6.0	191	0.6	4.1	<0.1	351	0.21
828243	Rock Pulp	0.11	3.973	10.4	66.6	474.9	1542	50.5	34.0	9.7	555	4.07	29	0.9	2.2	245	16.3	77.3	1.0	101	1.66
828244	Rock Pulp	0.08	0.005	2.6	24.4	6.0	56	0.3	29.5	12.7	765	3.45	5	0.6	1.7	297	<0.1	0.9	0.3	119	2.71
828245	Drill Core	5.96	0.885	0.5	29.0	28.1	85	18.1	5.4	12.5	1296	4.07	16	3.8	4.8	259	0.1	3.4	<0.1	417	1.41
828246	Drill Core	5.74	0.389	1.6	38.4	13.7	80	6.7	4.8	12.1	1309	3.87	173	6.2	4.8	188	0.7	7.8	<0.1	271	1.24
828247	Drill Core	5.43	0.184	12.4	16.0	62.7	75	7.9	5.1	12.7	1212	3.97	69	22.4	4.2	250	8.2	6.5	<0.1	329	2.86

This report supersedes all previous preliminary and final reports with this file number dated prior to the date on this certificate. Signature indicates final approval; preliminary reports are unsigned and should be used for reference only.

BUREAU VERITAS MINERAL LABORATORIES Canada

www.bureauveritas.com/um

Bureau Veritas Commodities Canada Ltd.

9050 Shaughnessy St Vancouver BC V6P 6E5 CANADA
PHONE (604) 253-3158

Client: **PPM Phoenix Precious Metals Corp.**
4302 Dundas St.
Burnaby BC V5C 1B3 CANADA

Project: LAWYERS
Report Date: December 26, 2015

CERTIFICATE OF ANALYSIS VAN15002641.2

	Method	MA200	MA200	MA200	MA200	MA200	MA200	MA200	MA200	MA200	MA200	MA200	MA200	MA200	MA200	MA200	MA200	MA200	MA200	MA200	MA200
	Analyte	P	La	Cr	Mg	Ba	Ti	Al	Na	K	W	Zr	Ce	Sn	Y	Nb	Ta	Be	Sc	Li	S
	Unit	%	ppm	ppm	%	ppm	%	%	%	%	ppm	ppm	ppm	ppm	ppm	ppm	ppm	ppm	ppm	ppm	%
	MDL	0.001	0.1	1	0.01	1	0.001	0.01	0.001	0.01	0.1	0.1	1	0.1	0.1	0.1	0.1	1	1	0.1	0.1
828218	Rock Pulp	0.061	7.8	54	1.36	493	0.381	6.23	2.554	0.88	14.6	29.1	17	1.0	14.4	4.0	0.3	<1	15	16.1	<0.1
828219	Drill Core	0.084	16.2	7	0.75	647	0.318	7.19	0.364	8.48	3.3	53.3	30	0.4	16.4	4.9	0.4	<1	11	8.9	0.7
828220	Drill Core	0.042	10.3	6	0.73	768	0.167	3.77	0.107	4.09	3.8	27.6	18	0.3	10.3	2.5	0.2	<1	6	26.1	0.4
828221	Drill Core	0.080	13.9	7	1.23	136	0.302	6.61	0.478	7.72	1.9	57.9	28	0.6	13.9	4.5	0.3	<1	10	19.3	1.3
828222	Drill Core	0.078	17.7	9	0.08	1239	0.323	7.07	0.150	7.76	2.7	56.0	34	0.5	16.7	4.8	0.4	<1	12	15.4	<0.1
828223	Drill Core	0.077	15.6	8	0.26	987	0.294	6.26	0.123	7.03	3.5	53.3	28	0.6	16.0	4.4	0.3	1	11	21.9	<0.1
828224	Drill Core	0.071	13.4	8	0.31	974	0.268	5.67	0.113	5.62	3.5	48.8	26	0.5	13.7	4.0	0.3	1	10	31.4	<0.1
828225	Drill Core	0.073	13.0	7	0.27	980	0.265	5.60	0.110	5.33	3.0	46.7	25	0.4	12.2	4.0	0.3	<1	9	30.9	0.2
828226	Drill Core	0.065	10.0	8	0.59	845	0.241	4.29	0.109	5.67	2.4	42.2	19	0.4	9.4	3.6	0.3	<1	7	29.7	0.6
828227	Drill Core	0.055	11.4	7	0.33	843	0.206	4.10	0.092	5.60	2.5	35.2	21	0.4	9.7	3.0	0.2	<1	7	33.9	0.5
828228	Drill Core	0.074	14.6	8	0.55	1043	0.278	5.57	0.119	7.24	3.3	48.8	29	0.5	12.5	4.1	0.3	<1	9	21.5	0.6
828229	Drill Core	0.133	14.8	7	0.26	1014	0.242	5.14	0.102	6.05	3.2	42.8	26	0.3	15.3	3.7	0.3	<1	9	31.7	0.1
828230	Drill Core	0.068	13.1	10	0.10	1062	0.246	5.14	0.108	6.05	3.0	42.3	26	0.3	12.7	3.6	0.3	<1	9	31.0	0.2
828231	Drill Core	0.071	17.8	7	0.12	1025	0.248	5.44	0.094	6.00	2.9	44.3	32	0.5	14.4	3.5	0.3	<1	9	28.7	0.3
828232	Drill Core	0.058	13.3	7	0.39	887	0.204	4.12	0.084	5.11	3.1	36.1	25	0.4	11.1	3.1	0.2	<1	7	34.1	<0.1
828233	Drill Core	0.078	13.0	7	0.06	1054	0.245	5.17	0.105	5.83	9.1	43.3	25	0.4	13.8	3.6	0.3	<1	8	24.7	<0.1
828234	Drill Core	0.060	9.6	7	1.12	719	0.205	3.96	0.093	4.61	4.9	37.4	19	0.4	9.8	3.1	0.2	<1	7	32.7	0.4
828235	Drill Core	0.063	11.2	7	0.19	846	0.226	4.74	0.095	4.97	3.4	39.6	22	0.4	11.5	3.4	0.2	1	9	32.5	0.1
828236	Drill Core	0.057	10.3	5	0.05	642	0.171	3.75	0.051	3.32	3.7	30.6	18	0.4	11.1	2.6	0.2	<1	7	43.8	<0.1
828237	Drill Core	0.065	11.0	7	0.04	973	0.249	5.26	0.097	5.73	4.0	42.2	21	0.6	13.3	3.6	0.3	<1	10	35.0	<0.1
828238	Drill Core	0.048	10.6	5	0.04	676	0.175	4.02	0.081	4.47	2.7	30.9	19	0.4	10.1	2.7	0.2	<1	6	39.2	<0.1
828239	Drill Core	0.059	11.4	5	0.06	900	0.207	4.46	0.092	4.84	3.1	36.9	21	2.6	11.2	3.1	0.3	<1	7	38.7	<0.1
828240	Drill Core	0.082	17.8	7	0.07	1470	0.307	6.82	0.141	7.06	3.4	54.9	33	0.4	16.6	4.6	0.4	1	11	18.3	<0.1
828241	Drill Core	0.092	15.4	7	0.08	1633	0.329	7.08	0.155	7.59	3.8	56.8	32	0.5	16.2	5.0	0.4	1	12	15.0	<0.1
828242	Drill Core	0.088	14.2	7	0.08	1625	0.333	6.91	0.154	7.50	4.0	57.5	29	0.5	15.3	5.1	0.4	<1	11	16.0	<0.1
828243	Rock Pulp	0.059	10.1	39	0.89	553	0.271	5.21	2.147	1.05	5.5	38.7	21	214.9	13.5	3.8	0.2	<1	11	15.3	0.4
828244	Rock Pulp	0.058	8.3	50	1.31	481	0.372	6.24	2.426	0.89	14.6	27.1	19	0.8	14.8	3.9	0.2	<1	15	14.6	<0.1
828245	Drill Core	0.090	14.3	7	1.33	1425	0.374	7.45	0.378	7.91	4.5	56.6	29	0.4	14.7	4.7	0.3	<1	15	16.4	0.5
828246	Drill Core	0.083	12.4	5	1.24	146	0.286	7.02	0.763	6.64	1.5	50.8	27	0.4	13.6	4.1	0.3	<1	11	14.9	1.3
828247	Drill Core	0.078	11.4	6	1.21	107	0.293	6.85	1.129	6.63	1.6	53.3	26	0.5	17.1	4.3	0.3	1	11	10.8	2.3

This report supersedes all previous preliminary and final reports with this file number dated prior to the date on this certificate. Signature indicates final approval; preliminary reports are unsigned and should be used for reference only.

BUREAU VERITAS
MINERAL LABORATORIES
Canada

www.bureauveritas.com/um

Bureau Veritas Commodities Canada Ltd.

9050 Shaughnessy St Vancouver BC V6P 6E5 CANADA
PHONE (604) 253-3158

Client: **PPM Phoenix Precious Metals Corp.**
4302 Dundas St.
Burnaby BC V5C 1B3 CANADA

Project: LAWYERS
Report Date: December 26, 2015

CERTIFICATE OF ANALYSIS VAN15002641.2

	Method	MA200	MA200	MA200	MA200	MA200	MA200	MA200	FA530	AR401
	Analyte	Rb	Hf	In	Re	Se	Te	Tl	Au	Ag
	Unit	ppm	ppm	ppm	ppm	ppm	ppm	ppm	gm/t	ppm
	MDL	0.1	0.1	0.05	0.005	1	0.5	0.5	0.9	1
828218	Rock Pulp	16.8	0.9	0.06	<0.005	<1	<0.5	<0.5		
828219	Drill Core	222.8	1.7	<0.05	<0.005	6	<0.5	2.9		
828220	Drill Core	119.3	0.9	<0.05	0.009	3	<0.5	1.5		
828221	Drill Core	218.2	1.7	<0.05	<0.005	3	<0.5	2.7		
828222	Drill Core	241.8	1.8	<0.05	<0.005	1	<0.5	3.2		
828223	Drill Core	219.0	1.9	<0.05	<0.005	1	<0.5	2.9		
828224	Drill Core	177.9	1.5	<0.05	<0.005	1	<0.5	2.4		
828225	Drill Core	183.9	1.5	<0.05	<0.005	2	<0.5	2.6		
828226	Drill Core	179.1	1.5	<0.05	<0.005	2	<0.5	2.5		
828227	Drill Core	179.3	1.3	<0.05	<0.005	5	<0.5	2.4		
828228	Drill Core	230.0	1.6	<0.05	<0.005	4	<0.5	3.1		
828229	Drill Core	192.9	1.4	<0.05	<0.005	5	<0.5	2.5		
828230	Drill Core	201.8	1.4	<0.05	<0.005	2	<0.5	2.7		
828231	Drill Core	198.6	1.6	0.05	<0.005	5	<0.5	2.7		
828232	Drill Core	168.3	1.2	<0.05	<0.005	4	<0.5	2.2		
828233	Drill Core	193.9	1.4	<0.05	<0.005	5	<0.5	2.6		
828234	Drill Core	143.2	1.2	<0.05	<0.005	7	<0.5	1.9		
828235	Drill Core	152.2	1.4	<0.05	<0.005	4	<0.5	1.9		
828236	Drill Core	105.5	1.0	<0.05	<0.005	1	<0.5	1.3		
828237	Drill Core	190.5	1.4	<0.05	<0.005	1	<0.5	2.5		
828238	Drill Core	140.4	0.9	<0.05	<0.005	<1	<0.5	1.7		
828239	Drill Core	164.9	1.3	<0.05	<0.005	<1	<0.5	1.9		
828240	Drill Core	218.7	1.7	<0.05	<0.005	<1	<0.5	2.8		
828241	Drill Core	233.4	1.9	<0.05	<0.005	<1	<0.5	3.0		
828242	Drill Core	227.2	1.9	<0.05	<0.005	<1	<0.5	2.9		
828243	Rock Pulp	30.0	1.3	7.87	<0.005	<1	<0.5	1.4		
828244	Rock Pulp	18.7	0.8	<0.05	<0.005	<1	<0.5	<0.5		
828245	Drill Core	210.5	1.9	<0.05	<0.005	5	<0.5	2.4		
828246	Drill Core	189.6	1.6	<0.05	<0.005	<1	<0.5	2.0		
828247	Drill Core	176.5	1.7	<0.05	0.010	<1	<0.5	2.2		

This report supersedes all previous preliminary and final reports with this file number dated prior to the date on this certificate. Signature indicates final approval; preliminary reports are unsigned and should be used for reference only.

BUREAU VERITAS MINERAL LABORATORIES Canada

www.bureauveritas.com/um

Bureau Veritas Commodities Canada Ltd.

9050 Shaughnessy St Vancouver BC V6P 6E5 CANADA
PHONE (604) 253-3158

Client: **PPM Phoenix Precious Metals Corp.**
4302 Dundas St.
Burnaby BC V5C 1B3 CANADA

Project: LAWYERS
Report Date: December 26, 2015

CERTIFICATE OF ANALYSIS VAN15002641.2

	Method	WGHT	FA430	MA200	MA200	MA200	MA200	MA200	MA200	MA200	MA200	MA200	MA200	MA200	MA200	MA200	MA200	MA200	MA200	MA200	MA200
	Analyte	Wgt	Au	Mo	Cu	Pb	Zn	Ag	Ni	Co	Mn	Fe	As	U	Th	Sr	Cd	Sb	Bi	V	Ca
	Unit	kg	ppm	ppm	ppm	ppm	ppm	ppm	ppm	ppm	ppm	%	ppm	ppm	ppm	ppm	ppm	ppm	ppm	ppm	%
	MDL	0.01	0.005	0.1	0.1	0.1	1	0.1	0.1	0.2	1	0.01	1	0.1	0.1	1	0.1	0.1	0.1	1	0.01
828248	Drill Core	4.29	0.038	0.3	34.5	11.5	59	4.3	4.6	11.6	872	3.70	25	9.8	4.1	212	0.4	2.1	<0.1	220	1.69
828249	Drill Core	0.98	2.373	11.8	178.4	41.1	65	103.7	3.0	6.1	694	2.32	19	2.7	3.7	193	1.9	8.4	<0.1	229	1.03
828250	Drill Core	4.41	0.181	0.3	21.4	13.0	62	6.2	4.2	9.0	912	3.86	29	8.9	5.6	235	1.3	1.8	<0.1	488	1.39
828251	Drill Core	10.09	0.101	0.1	73.6	32.6	140	3.5	2.4	10.9	1486	3.78	61	1.8	4.3	195	0.1	0.9	<0.1	121	1.93
828252	Drill Core	9.94	0.317	0.4	27.8	16.3	74	15.8	4.8	9.2	944	3.58	82	3.4	5.6	155	0.6	3.2	<0.1	291	0.15
828253	Drill Core	5.03	1.080	0.7	48.0	18.9	73	20.7	4.5	8.8	1310	3.05	27	3.6	4.6	164	1.0	4.0	<0.1	429	0.15
828254	Drill Core	4.22	0.128	0.7	42.6	18.3	87	10.8	5.3	10.3	1231	3.46	142	8.9	4.6	127	0.7	4.0	<0.1	385	0.23
828255	Drill Core	4.53	0.158	0.8	23.9	18.7	77	6.4	4.1	9.1	1215	3.07	110	6.6	4.8	141	0.8	4.0	<0.1	377	0.16
828256	Drill Core	2.97	0.100	1.0	19.7	24.2	98	14.1	5.9	10.4	1578	3.38	55	3.9	4.9	139	0.6	3.3	<0.1	352	0.12
828257	Drill Core	4.03	0.598	0.7	76.9	30.6	77	17.5	3.3	7.4	763	2.57	63	3.4	3.9	107	1.6	4.2	<0.1	284	0.13
828258	Drill Core	4.33	0.909	0.6	61.7	24.1	83	24.5	3.9	8.2	786	3.13	40	3.5	4.8	126	0.4	3.7	<0.1	309	0.18
828259	Rock Pulp	0.11	3.857	10.0	68.8	458.3	1521	49.7	35.7	10.3	600	4.02	28	0.9	2.2	247	15.0	70.5	1.1	95	1.65
828260	Drill Core	3.43	0.558	0.4	78.8	21.8	98	21.6	5.6	10.2	1124	3.59	20	2.8	4.2	131	0.4	4.8	<0.1	268	0.14
828261	Drill Core	4.20	0.222	0.5	48.1	27.1	93	21.8	4.7	10.4	1206	3.53	22	2.9	4.5	172	0.9	4.4	<0.1	258	0.15
828262	Drill Core	4.30	0.222	0.6	62.1	29.8	67	21.5	3.8	8.0	948	2.45	8	3.7	3.9	198	0.3	4.2	<0.1	207	0.23
828263	Drill Core	3.24	0.295	1.0	107.4	22.8	83	25.9	4.2	8.9	1215	2.55	9	3.5	4.3	167	0.6	4.3	<0.1	214	0.12
828264	Drill Core	3.55	0.154	0.3	88.5	18.4	97	12.2	4.6	10.0	1472	3.07	10	3.0	4.8	138	<0.1	4.4	<0.1	292	0.64
828265	Drill Core	4.06	0.123	1.3	117.6	18.3	132	11.5	5.5	12.2	1689	3.59	16	4.8	5.2	119	0.6	5.1	<0.1	279	0.14
828266	Rock Pulp	0.08	0.006	2.5	23.5	5.2	55	0.3	28.9	12.5	750	3.38	5	0.7	1.7	292	0.2	0.7	<0.1	115	2.61
828267	Drill Core	3.74	0.391	1.2	152.9	20.8	115	14.0	3.5	11.0	1529	2.89	12	2.7	3.8	114	1.0	4.6	<0.1	236	0.88
828268	Drill Core	3.99	0.389	0.2	76.8	21.8	85	12.4	3.5	7.8	1174	2.65	6	2.6	4.1	141	0.2	3.9	<0.1	211	0.93
828269	Drill Core	4.06	0.662	0.7	91.3	24.2	115	15.4	3.1	9.2	1349	2.67	8	2.6	3.6	95	0.3	3.9	<0.1	195	0.59
828270	Drill Core	3.76	2.302	1.2	133.8	28.8	148	69.3	4.1	10.1	1378	3.20	12	3.8	4.3	112	0.3	5.8	<0.1	222	0.16
828271	Drill Core	3.74	1.202	1.2	110.3	26.4	127	34.7	4.1	9.8	1286	2.88	14	2.8	4.2	109	0.7	4.9	<0.1	221	0.25
828272	Drill Core	1.83	0.166	0.4	42.6	18.7	82	7.1	3.4	8.3	1024	2.76	39	2.5	3.5	118	0.2	4.0	<0.1	221	0.33
828273	Drill Core	1.83	0.154	0.3	52.5	20.0	89	7.7	3.6	8.7	1130	3.04	44	2.6	3.9	127	0.1	3.9	<0.1	239	0.36
828274	Rock Pulp	0.08	0.007	2.5	22.6	6.0	55	0.3	31.2	13.1	761	3.47	7	0.6	1.7	297	0.2	0.8	<0.1	117	2.65
828275	Drill Core	3.41	0.200	0.4	69.6	17.1	71	8.1	3.2	7.1	970	2.52	30	2.7	3.2	100	0.8	3.8	<0.1	232	0.25
828276	Drill Core	4.12	0.477	1.0	70.1	26.1	73	54.5	2.2	5.3	607	1.68	19	2.3	2.6	100	3.0	5.0	<0.1	163	0.12
828277	Drill Core	2.12	>10	0.4	188.0	70.6	150	>200	3.6	6.6	733	2.04	8	2.1	2.9	106	12.7	12.1	<0.1	267	0.25

This report supersedes all previous preliminary and final reports with this file number dated prior to the date on this certificate. Signature indicates final approval; preliminary reports are unsigned and should be used for reference only.

BUREAU VERITAS
MINERAL LABORATORIES
Canada

www.bureauveritas.com/um

Bureau Veritas Commodities Canada Ltd.

9050 Shaughnessy St Vancouver BC V6P 6E5 CANADA
PHONE (604) 253-3158

Client: **PPM Phoenix Precious Metals Corp.**
4302 Dundas St.
Burnaby BC V5C 1B3 CANADA

Project: LAWYERS
Report Date: December 26, 2015

CERTIFICATE OF ANALYSIS VAN15002641.2

	Method	MA200	MA200	MA200	MA200	MA200	MA200	MA200	MA200	MA200	MA200	MA200	MA200	MA200	MA200	MA200	MA200	MA200	MA200	MA200	MA200
	Analyte	P	La	Cr	Mg	Ba	Ti	Al	Na	K	W	Zr	Ce	Sn	Y	Nb	Ta	Be	Sc	Li	S
	Unit	%	ppm	ppm	%	ppm	%	%	%	%	ppm	ppm	ppm	ppm	ppm	ppm	ppm	ppm	ppm	ppm	%
	MDL	0.001	0.1	1	0.01	1	0.001	0.01	0.001	0.01	0.1	0.1	1	0.1	0.1	0.1	0.1	1	1	0.1	0.1
828248	Drill Core	0.081	9.2	7	0.95	85	0.330	7.02	1.083	7.26	0.7	43.5	21	0.6	14.8	4.8	0.3	1	12	19.1	2.4
828249	Drill Core	0.053	10.1	5	0.56	1006	0.225	4.81	0.464	4.80	1.8	32.6	21	0.3	10.4	3.2	0.2	<1	8	24.6	0.5
828250	Drill Core	0.086	10.5	8	0.89	230	0.365	7.76	0.522	7.44	1.8	53.5	25	0.4	15.6	5.6	0.4	1	13	8.0	1.2
828251	Drill Core	0.091	12.4	2	1.59	579	0.333	7.47	0.185	6.77	2.0	61.3	26	0.8	14.6	4.4	0.3	<1	11	15.1	0.8
828252	Drill Core	0.073	15.1	8	0.24	1290	0.306	6.90	0.176	8.79	2.8	56.9	30	0.5	13.4	4.5	0.3	<1	11	14.5	0.3
828253	Drill Core	0.070	15.1	7	0.07	1022	0.275	5.69	0.109	6.48	3.1	47.6	30	0.6	13.7	4.0	0.3	<1	10	29.6	<0.1
828254	Drill Core	0.076	11.0	6	0.96	257	0.304	5.87	0.124	7.34	2.7	53.0	24	0.6	13.1	4.5	0.3	<1	10	27.3	1.0
828255	Drill Core	0.068	12.3	6	0.58	1150	0.276	6.11	0.126	6.57	2.5	47.9	24	0.4	12.1	4.1	0.3	<1	9	30.8	0.6
828256	Drill Core	0.069	14.6	6	0.05	1319	0.284	6.37	0.115	7.42	3.5	47.4	29	0.5	13.9	4.0	0.3	<1	11	22.0	0.1
828257	Drill Core	0.058	11.9	6	0.17	983	0.228	5.20	0.096	5.81	3.0	39.5	24	0.4	10.9	3.3	0.2	<1	8	25.7	0.3
828258	Drill Core	0.067	12.7	7	0.38	1026	0.276	5.83	0.116	6.87	4.1	48.6	26	0.4	12.8	4.1	0.3	<1	10	24.2	0.2
828259	Rock Pulp	0.056	10.1	39	0.85	531	0.270	5.43	2.064	1.05	4.6	37.4	21	184.1	12.8	3.6	0.2	<1	11	15.6	0.3
828260	Drill Core	0.066	12.9	7	0.04	965	0.251	5.35	0.113	6.41	3.9	44.0	25	0.3	12.1	3.6	0.3	<1	9	26.6	<0.1
828261	Drill Core	0.077	13.8	6	0.05	972	0.273	5.81	0.114	6.45	4.0	45.5	28	0.4	12.1	3.9	0.3	<1	10	30.2	<0.1
828262	Drill Core	0.128	12.5	7	0.06	906	0.244	5.16	0.096	5.53	3.2	39.5	23	0.4	14.9	3.4	0.2	<1	9	30.2	<0.1
828263	Drill Core	0.065	11.6	5	0.06	944	0.258	5.45	0.097	5.85	3.0	41.9	22	0.6	13.4	3.7	0.3	<1	10	35.8	<0.1
828264	Drill Core	0.076	11.7	6	0.12	1016	0.283	6.45	0.121	6.87	3.0	48.8	23	0.4	13.3	4.1	0.3	<1	11	27.6	<0.1
828265	Drill Core	0.083	14.1	7	0.09	994	0.284	6.45	0.110	6.04	3.3	52.1	27	0.7	16.0	4.3	0.3	1	11	31.5	<0.1
828266	Rock Pulp	0.060	8.4	49	1.29	483	0.363	6.32	2.392	0.88	13.8	26.2	19	0.8	14.3	3.7	0.2	<1	15	14.3	<0.1
828267	Drill Core	0.059	10.3	7	1.07	651	0.220	4.82	0.078	3.91	3.3	38.6	21	0.4	11.4	3.3	0.2	<1	9	42.7	<0.1
828268	Drill Core	0.061	13.0	7	1.21	825	0.237	5.32	0.102	5.59	3.2	41.0	26	0.4	11.1	3.2	0.3	<1	9	40.4	<0.1
828269	Drill Core	0.052	9.1	5	0.14	648	0.205	4.43	0.073	3.86	3.2	35.3	19	0.4	10.1	3.0	0.2	<1	8	50.9	<0.1
828270	Drill Core	0.070	11.5	9	0.09	767	0.241	4.97	0.091	4.69	3.8	41.1	22	0.5	11.7	3.6	0.3	<1	9	42.7	<0.1
828271	Drill Core	0.061	10.2	7	0.20	775	0.234	4.92	0.099	5.17	3.9	40.7	21	0.4	10.6	3.4	0.3	1	8	43.4	<0.1
828272	Drill Core	0.054	9.0	6	1.06	725	0.213	4.26	0.103	5.00	2.5	38.4	19	0.4	8.3	3.2	0.2	<1	7	39.9	0.3
828273	Drill Core	0.062	10.0	6	1.10	787	0.236	4.90	0.109	5.45	2.9	42.7	21	0.6	9.6	3.5	0.3	<1	8	36.8	0.4
828274	Rock Pulp	0.059	8.2	50	1.31	473	0.370	6.17	2.399	0.90	13.8	27.6	18	1.0	14.6	3.8	0.2	<1	15	14.7	<0.1
828275	Drill Core	0.051	8.2	7	1.14	675	0.193	4.27	0.080	4.40	2.0	34.8	17	0.3	8.3	3.0	0.2	<1	7	33.0	0.4
828276	Drill Core	0.049	7.6	5	0.29	557	0.149	3.24	0.064	3.65	2.0	27.1	14	0.3	7.8	2.2	0.1	<1	6	36.2	0.1
828277	Drill Core	0.057	7.2	5	0.61	564	0.164	3.54	0.067	3.99	1.8	28.8	14	0.2	8.0	2.4	0.2	<1	6	30.1	0.2

This report supersedes all previous preliminary and final reports with this file number dated prior to the date on this certificate. Signature indicates final approval; preliminary reports are unsigned and should be used for reference only.

BUREAU VERITAS
MINERAL LABORATORIES
Canada

www.bureauveritas.com/um

Bureau Veritas Commodities Canada Ltd.

9050 Shaughnessy St Vancouver BC V6P 6E5 CANADA
PHONE (604) 253-3158

Client: **PPM Phoenix Precious Metals Corp.**
4302 Dundas St.
Burnaby BC V5C 1B3 CANADA

Project: LAWYERS
Report Date: December 26, 2015

CERTIFICATE OF ANALYSIS VAN15002641.2

	Method	MA200	MA200	MA200	MA200	MA200	MA200	MA200	FA530	AR401
	Analyte	Rb	Hf	In	Re	Se	Te	Tl	Au	Ag
	Unit	ppm	ppm	ppm	ppm	ppm	ppm	ppm	gm/t	ppm
	MDL	0.1	0.1	0.05	0.005	1	0.5	0.5	0.9	1
828248	Drill Core	201.1	1.5	<0.05	<0.005	1	<0.5	2.1		
828249	Drill Core	148.9	1.1	<0.05	<0.005	3	<0.5	1.6		
828250	Drill Core	251.0	1.6	<0.05	<0.005	2	<0.5	2.0		
828251	Drill Core	173.7	1.9	<0.05	<0.005	<1	<0.5	1.8		
828252	Drill Core	243.1	1.8	<0.05	<0.005	3	<0.5	3.0		
828253	Drill Core	207.6	1.5	<0.05	<0.005	3	<0.5	2.4		
828254	Drill Core	213.0	1.7	<0.05	<0.005	2	<0.5	2.8		
828255	Drill Core	207.4	1.5	<0.05	<0.005	3	<0.5	2.4		
828256	Drill Core	226.7	1.6	<0.05	<0.005	2	<0.5	2.7		
828257	Drill Core	181.1	1.3	<0.05	<0.005	4	<0.5	2.1		
828258	Drill Core	203.8	1.3	<0.05	<0.005	7	<0.5	2.4		
828259	Rock Pulp	29.9	1.1	6.60	<0.005	2	<0.5	1.3		
828260	Drill Core	187.4	1.3	<0.05	<0.005	2	<0.5	2.2		
828261	Drill Core	191.3	1.4	<0.05	<0.005	2	<0.5	2.3		
828262	Drill Core	161.8	1.2	<0.05	<0.005	<1	<0.5	1.8		
828263	Drill Core	171.1	1.3	<0.05	<0.005	<1	<0.5	2.0		
828264	Drill Core	196.4	1.4	<0.05	<0.005	3	<0.5	2.2		
828265	Drill Core	180.8	1.6	<0.05	<0.005	<1	<0.5	2.2		
828266	Rock Pulp	18.5	0.9	<0.05	<0.005	<1	<0.5	<0.5		
828267	Drill Core	117.7	1.2	<0.05	<0.005	1	<0.5	1.4		
828268	Drill Core	161.1	1.3	<0.05	<0.005	4	<0.5	1.9		
828269	Drill Core	114.8	1.2	<0.05	<0.005	3	<0.5	1.5		
828270	Drill Core	145.9	1.0	0.05	<0.005	<1	<0.5	1.7		
828271	Drill Core	147.1	1.3	<0.05	<0.005	3	<0.5	1.7		
828272	Drill Core	143.8	1.1	<0.05	<0.005	1	<0.5	1.8		
828273	Drill Core	157.0	1.3	<0.05	<0.005	2	<0.5	1.7		
828274	Rock Pulp	17.9	0.9	<0.05	<0.005	<1	<0.5	<0.5		
828275	Drill Core	128.8	1.1	<0.05	<0.005	5	<0.5	1.6		
828276	Drill Core	117.0	0.9	<0.05	<0.005	4	<0.5	1.4		
828277	Drill Core	126.2	0.9	<0.05	<0.005	27	<0.5	1.6	11.8	577

This report supersedes all previous preliminary and final reports with this file number dated prior to the date on this certificate. Signature indicates final approval; preliminary reports are unsigned and should be used for reference only.

BUREAU VERITAS MINERAL LABORATORIES Canada

www.bureauveritas.com/um

Bureau Veritas Commodities Canada Ltd.

9050 Shaughnessy St Vancouver BC V6P 6E5 CANADA
PHONE (604) 253-3158

Client: **PPM Phoenix Precious Metals Corp.**
4302 Dundas St.
Burnaby BC V5C 1B3 CANADA

Project: LAWYERS
Report Date: December 26, 2015

CERTIFICATE OF ANALYSIS VAN15002641.2

	Method	WGHT	FA430	MA200	MA200	MA200	MA200	MA200	MA200	MA200	MA200	MA200	MA200	MA200	MA200	MA200	MA200	MA200	MA200	MA200	MA200
	Analyte	Wgt	Au	Mo	Cu	Pb	Zn	Ag	Ni	Co	Mn	Fe	As	U	Th	Sr	Cd	Sb	Bi	V	Ca
	Unit	kg	ppm	ppm	ppm	ppm	ppm	ppm	ppm	ppm	ppm	%	ppm	ppm	ppm	ppm	ppm	ppm	ppm	ppm	%
	MDL	0.01	0.005	0.1	0.1	0.1	1	0.1	0.1	0.2	1	0.01	1	0.1	0.1	1	0.1	0.1	0.1	1	0.01
828278	Drill Core	1.85	2.749	0.9	86.4	42.1	109	82.4	3.1	4.7	715	1.74	7	1.9	2.4	91	2.7	5.0	<0.1	141	0.18
828279	Drill Core	4.32	0.444	1.2	98.8	31.5	150	58.6	3.3	7.4	833	2.17	14	3.4	3.3	97	2.1	7.6	<0.1	180	0.10
828280	Drill Core	4.25	4.457	1.4	82.9	32.1	144	76.5	3.0	6.3	742	1.82	10	3.0	2.5	79	1.3	6.3	0.3	145	0.09
828281	Drill Core	3.90	5.117	2.3	91.8	58.1	108	>200	2.1	4.4	573	1.42	7	2.0	2.0	109	1.7	5.2	0.1	115	0.15
828282	Rock Pulp	0.11	4.215	9.9	65.7	462.9	1505	49.0	33.6	9.8	587	3.97	26	0.8	2.0	241	13.6	70.9	1.1	92	1.59
828283	Drill Core	3.84	8.515	1.0	127.5	59.2	128	195.4	2.3	5.7	715	1.91	5	2.1	2.7	206	2.8	6.4	0.2	177	0.19
828284	Drill Core	3.85	>10	1.2	223.0	106.3	233	>200	2.1	3.3	368	1.39	11	1.8	1.5	115	0.7	14.0	0.1	162	0.07
828285	Drill Core	4.36	8.651	1.1	306.1	80.8	307	153.9	1.7	3.2	452	1.45	7	2.0	1.6	163	1.7	12.2	<0.1	184	0.10
828286	Drill Core	3.04	1.429	0.5	120.4	54.4	210	65.1	2.5	5.6	593	2.01	7	2.7	2.6	345	2.1	5.4	<0.1	231	0.25
828287	Drill Core	3.45	1.322	1.3	67.5	61.2	159	29.9	2.6	5.5	983	2.09	19	2.3	2.5	119	4.7	5.2	<0.1	265	0.09
828288	Drill Core	2.02	6.059	6.0	121.7	79.8	139	42.6	2.7	6.7	676	2.37	83	29.8	2.8	96	14.7	17.3	<0.1	364	0.14
828289	Drill Core	2.01	5.829	6.6	117.8	82.0	144	54.9	2.7	6.0	733	2.44	84	19.7	2.9	104	10.2	16.3	<0.1	378	0.16
828290	Drill Core	3.95	6.214	3.0	78.7	31.9	104	24.6	3.7	7.0	856	2.57	62	6.2	3.3	179	2.6	3.8	<0.1	356	0.71
828291	Drill Core	3.86	2.279	2.0	55.2	43.4	86	31.4	3.9	7.8	919	2.75	28	3.9	4.6	241	2.3	3.3	<0.1	382	1.09
828292	Drill Core	8.09	0.240	1.2	54.8	24.3	103	16.1	5.8	15.1	1253	4.36	140	6.4	5.5	192	2.0	2.8	<0.1	387	0.18
828293	Drill Core	6.26	0.628	7.6	31.3	26.4	67	7.5	5.0	10.6	986	3.41	106	16.7	4.4	197	2.4	3.2	<0.1	538	0.80
828294	Drill Core	6.38	0.268	15.6	39.5	28.2	79	11.0	4.8	9.5	984	3.62	122	5.2	4.9	177	0.5	4.2	<0.1	259	1.12
828295	Drill Core	4.12	0.131	19.5	17.9	21.2	73	7.1	4.4	9.8	1066	3.26	55	48.0	3.9	200	0.5	3.9	<0.1	275	1.87
828296	Drill Core	1.49	1.431	193.4	51.4	68.8	45	100.0	2.2	5.4	613	1.50	28	6.5	2.3	150	1.2	9.9	<0.1	254	3.80
828297	Drill Core	3.35	0.715	82.4	54.2	76.7	99	58.6	3.7	8.7	1027	2.84	71	4.7	4.1	196	0.7	7.0	<0.1	513	2.26
828298	Rock Pulp	0.08	0.012	2.3	24.9	5.3	58	0.1	29.5	13.2	764	3.48	6	0.6	1.6	290	<0.1	0.8	<0.1	117	2.67
828299	Drill Core	2.98	0.163	0.6	38.2	24.9	79	9.5	4.3	9.2	1155	3.51	18	5.5	5.3	130	0.2	4.7	<0.1	238	0.44
828300	Drill Core	7.33	0.411	0.7	48.6	18.9	57	19.9	3.0	6.8	942	1.93	12	2.8	2.2	44	0.9	7.2	<0.1	137	0.07
828301	Drill Core	5.68	0.249	0.7	84.9	19.6	67	16.6	4.0	8.3	1021	3.03	13	3.7	4.9	112	1.1	5.9	<0.1	214	0.31
828302	Drill Core	6.46	8.217	0.5	34.6	14.7	80	11.2	5.7	11.1	1638	4.52	10	4.1	5.6	128	0.5	3.7	<0.1	289	0.28
828303	Drill Core	6.07	0.237	0.2	32.4	14.5	67	7.1	5.0	10.6	1104	3.53	32	3.4	4.7	124	0.1	3.1	<0.1	325	0.47
828304	Drill Core	8.16	0.136	0.2	33.8	13.0	70	6.6	3.9	10.5	1114	3.59	60	3.5	5.0	126	0.1	3.0	<0.1	313	0.53
828305	Rock Pulp	0.07	>10	9.9	41.7	7.6	54	14.8	13.8	7.0	177	3.02	448	0.6	1.0	57	0.1	49.6	<0.1	47	0.11
828306	Drill Core	7.48	0.167	0.2	48.8	11.5	71	7.3	4.6	10.7	964	3.52	58	4.6	5.1	110	<0.1	4.1	<0.1	334	0.50
828307	Drill Core	7.23	0.122	0.3	37.8	8.7	81	6.8	5.7	10.6	1267	3.79	70	5.2	5.4	126	0.3	3.0	<0.1	405	0.31

This report supersedes all previous preliminary and final reports with this file number dated prior to the date on this certificate. Signature indicates final approval; preliminary reports are unsigned and should be used for reference only.

BUREAU VERITAS MINERAL LABORATORIES Canada

www.bureauveritas.com/um

Bureau Veritas Commodities Canada Ltd.

9050 Shaughnessy St Vancouver BC V6P 6E5 CANADA
PHONE (604) 253-3158

Client: **PPM Phoenix Precious Metals Corp.**
4302 Dundas St.
Burnaby BC V5C 1B3 CANADA

Project: LAWYERS
Report Date: December 26, 2015

CERTIFICATE OF ANALYSIS VAN15002641.2

	Method	MA200	MA200	MA200	MA200	MA200	MA200	MA200	MA200	MA200	MA200	MA200	MA200	MA200	MA200	MA200	MA200	MA200	MA200	MA200	MA200
	Analyte	P	La	Cr	Mg	Ba	Ti	Al	Na	K	W	Zr	Ce	Sn	Y	Nb	Ta	Be	Sc	Li	S
	Unit	%	ppm	ppm	%	ppm	%	%	%	%	ppm	ppm	ppm	ppm	ppm	ppm	ppm	ppm	ppm	ppm	%
	MDL	0.001	0.1	1	0.01	1	0.001	0.01	0.001	0.01	0.1	0.1	1	0.1	0.1	0.1	0.1	1	1	0.1	0.1
828278	Drill Core	0.041	8.3	5	0.25	533	0.138	3.21	0.061	3.37	1.9	24.3	16	0.3	9.0	2.0	0.1	<1	6	33.6	<0.1
828279	Drill Core	0.049	10.0	5	0.05	768	0.190	4.51	0.076	4.45	2.4	33.8	18	0.4	10.7	2.7	0.2	<1	7	36.0	<0.1
828280	Drill Core	0.042	7.3	4	0.05	552	0.154	3.44	0.060	3.33	2.0	26.2	14	0.3	8.1	2.2	0.2	<1	6	41.7	<0.1
828281	Drill Core	0.071	6.3	4	0.03	447	0.121	2.83	0.049	2.72	1.5	21.8	12	0.3	7.0	1.7	0.1	<1	4	38.4	<0.1
828282	Rock Pulp	0.057	9.2	39	0.84	516	0.270	5.13	1.981	1.01	4.5	36.2	19	187.6	12.1	3.6	0.3	<1	10	14.1	0.3
828283	Drill Core	0.055	6.6	5	0.42	546	0.160	3.32	0.062	3.57	2.0	28.9	14	0.2	7.4	2.4	0.2	<1	5	37.9	<0.1
828284	Drill Core	0.032	4.4	3	0.03	303	0.089	2.17	0.030	1.64	1.5	14.6	9	0.3	4.5	1.4	0.1	<1	3	43.5	<0.1
828285	Drill Core	0.043	5.6	4	0.07	323	0.099	2.26	0.028	1.68	1.8	17.5	11	0.3	5.9	1.4	<0.1	<1	4	49.0	<0.1
828286	Drill Core	0.089	6.9	6	0.42	478	0.155	3.31	0.048	2.89	2.1	25.9	14	0.2	9.2	2.2	0.2	1	6	42.8	<0.1
828287	Drill Core	0.040	5.9	6	0.05	508	0.143	3.31	0.047	2.84	2.4	23.9	12	0.3	7.2	2.1	0.2	<1	5	41.3	<0.1
828288	Drill Core	0.044	6.6	5	0.36	345	0.170	3.43	0.075	4.12	1.5	25.1	13	0.3	7.3	2.6	0.2	<1	5	31.9	0.9
828289	Drill Core	0.047	7.6	5	0.37	473	0.172	3.74	0.076	4.27	1.5	27.0	15	0.4	7.8	2.6	0.2	<1	6	33.1	0.8
828290	Drill Core	0.056	10.5	8	0.93	353	0.213	4.79	0.098	5.48	1.8	35.7	21	0.5	9.4	3.3	0.2	<1	7	27.1	0.8
828291	Drill Core	0.067	14.6	7	0.55	1346	0.245	5.89	0.105	6.50	2.6	42.9	29	0.4	12.9	3.5	0.2	<1	9	25.4	0.2
828292	Drill Core	0.089	16.0	8	0.05	1534	0.314	7.21	0.145	8.20	3.0	54.9	32	0.6	15.8	4.9	0.3	<1	12	14.3	0.4
828293	Drill Core	0.078	11.9	6	0.95	180	0.297	6.39	0.274	6.84	2.1	55.1	27	0.3	14.5	4.5	0.3	<1	10	13.5	1.1
828294	Drill Core	0.078	13.3	6	1.10	141	0.285	6.94	1.406	5.59	1.4	52.7	28	0.3	13.6	4.3	0.3	<1	11	11.4	1.2
828295	Drill Core	0.069	10.4	6	1.10	88	0.263	6.17	0.613	5.87	1.2	47.3	24	0.2	13.6	3.8	0.3	<1	10	13.6	1.5
828296	Drill Core	0.033	6.4	4	0.51	292	0.135	3.13	0.162	3.19	0.5	21.7	12	0.2	6.7	1.9	0.1	<1	5	27.7	0.9
828297	Drill Core	0.072	9.8	6	0.76	326	0.286	6.47	1.373	4.29	1.4	46.6	22	0.3	12.0	4.1	0.3	<1	10	12.8	1.0
828298	Rock Pulp	0.060	8.5	51	1.32	472	0.371	6.13	2.410	0.90	14.6	27.1	18	0.8	14.3	3.8	0.2	<1	15	14.7	<0.1
828299	Drill Core	0.078	14.7	7	0.73	1065	0.294	6.50	0.232	6.23	3.6	57.3	29	0.4	15.2	4.5	0.3	<1	11	28.5	<0.1
828300	Drill Core	0.030	5.8	4	0.19	387	0.122	2.89	0.049	2.61	2.1	22.8	13	0.2	8.0	1.7	0.1	<1	5	50.5	<0.1
828301	Drill Core	0.067	13.1	7	0.15	948	0.261	6.11	0.145	5.73	3.8	49.2	28	0.5	14.0	3.9	0.3	1	10	21.3	<0.1
828302	Drill Core	0.084	16.5	8	0.09	1300	0.325	7.16	0.160	7.19	3.7	57.5	36	0.6	16.4	4.9	0.4	<1	12	14.9	<0.1
828303	Drill Core	0.077	13.8	7	0.74	1041	0.300	6.40	0.363	6.71	2.8	54.8	28	0.5	14.7	4.5	0.3	<1	11	14.8	0.2
828304	Drill Core	0.081	14.4	7	0.58	1098	0.284	6.77	0.438	6.81	2.3	56.9	29	0.4	14.7	4.3	0.3	1	11	11.8	0.3
828305	Rock Pulp	0.037	6.2	39	0.17	46	0.262	3.04	0.055	3.06	9.7	49.7	15	2.5	8.0	5.6	0.3	<1	5	45.5	2.0
828306	Drill Core	0.077	12.5	7	0.73	995	0.282	6.42	0.915	5.75	2.9	57.2	27	0.3	12.4	4.2	0.3	<1	10	13.1	<0.1
828307	Drill Core	0.087	15.1	7	0.47	1192	0.296	7.03	0.393	7.21	2.7	60.1	31	0.3	15.3	4.6	0.3	<1	11	15.0	0.1

This report supersedes all previous preliminary and final reports with this file number dated prior to the date on this certificate. Signature indicates final approval; preliminary reports are unsigned and should be used for reference only.

BUREAU VERITAS
MINERAL LABORATORIES
Canada

www.bureauveritas.com/um

Bureau Veritas Commodities Canada Ltd.

9050 Shaughnessy St Vancouver BC V6P 6E5 CANADA
PHONE (604) 253-3158

Client: **PPM Phoenix Precious Metals Corp.**
4302 Dundas St.
Burnaby BC V5C 1B3 CANADA

Project: LAWYERS
Report Date: December 26, 2015

CERTIFICATE OF ANALYSIS VAN15002641.2

	Method	MA200	MA200	MA200	MA200	MA200	MA200	MA200	FA530	AR401
	Analyte	Rb	Hf	In	Re	Se	Te	Tl	Au	Ag
	Unit	ppm	ppm	ppm	ppm	ppm	ppm	ppm	gm/t	ppm
	MDL	0.1	0.1	0.05	0.005	1	0.5	0.5	0.9	1
828278	Drill Core	112.1	0.9	<0.05	<0.005	4	<0.5	1.3		
828279	Drill Core	137.0	1.1	<0.05	<0.005	<1	<0.5	1.6		
828280	Drill Core	104.5	0.7	<0.05	<0.005	<1	<0.5	1.3		
828281	Drill Core	86.1	0.8	<0.05	<0.005	<1	<0.5	1.0		186
828282	Rock Pulp	29.0	1.2	6.95	<0.005	<1	<0.5	1.3		
828283	Drill Core	105.0	0.8	<0.05	<0.005	2	<0.5	1.3		
828284	Drill Core	51.7	0.4	<0.05	<0.005	<1	<0.5	0.6	11.9	152
828285	Drill Core	53.1	0.6	<0.05	<0.005	<1	<0.5	0.6		
828286	Drill Core	90.5	0.9	<0.05	<0.005	<1	<0.5	1.1		
828287	Drill Core	90.1	0.8	<0.05	<0.005	1	<0.5	1.1		
828288	Drill Core	125.6	0.8	<0.05	<0.005	<1	<0.5	1.6		
828289	Drill Core	132.7	0.9	<0.05	<0.005	<1	<0.5	1.7		
828290	Drill Core	160.6	1.1	<0.05	<0.005	2	<0.5	2.0		
828291	Drill Core	199.5	1.5	<0.05	<0.005	4	<0.5	2.2		
828292	Drill Core	248.0	1.8	<0.05	<0.005	<1	<0.5	3.1		
828293	Drill Core	212.0	1.9	<0.05	<0.005	2	<0.5	2.7		
828294	Drill Core	171.7	1.5	<0.05	<0.005	2	<0.5	1.8		
828295	Drill Core	184.7	1.3	<0.05	<0.005	2	<0.5	2.1		
828296	Drill Core	109.4	0.7	<0.05	0.032	3	0.6	1.3		
828297	Drill Core	122.3	1.5	<0.05	0.007	6	<0.5	1.8		
828298	Rock Pulp	17.3	1.0	0.06	<0.005	2	<0.5	<0.5		
828299	Drill Core	208.1	1.6	<0.05	<0.005	3	<0.5	3.0		
828300	Drill Core	86.7	0.8	<0.05	<0.005	<1	<0.5	1.0		
828301	Drill Core	212.8	1.5	<0.05	<0.005	3	<0.5	3.0		
828302	Drill Core	244.7	1.9	<0.05	<0.005	<1	<0.5	3.3		
828303	Drill Core	224.5	1.8	0.07	<0.005	2	<0.5	3.0		
828304	Drill Core	203.4	1.5	<0.05	<0.005	1	<0.5	2.7		
828305	Rock Pulp	95.6	1.4	<0.05	<0.005	14	<0.5	5.2	34.8	
828306	Drill Core	185.2	1.8	<0.05	<0.005	4	<0.5	2.5		
828307	Drill Core	223.7	1.7	<0.05	<0.005	2	<0.5	2.9		

This report supersedes all previous preliminary and final reports with this file number dated prior to the date on this certificate. Signature indicates final approval; preliminary reports are unsigned and should be used for reference only.

BUREAU VERITAS
MINERAL LABORATORIES
Canada

www.bureauveritas.com/um

Bureau Veritas Commodities Canada Ltd.

9050 Shaughnessy St Vancouver BC V6P 6E5 CANADA
PHONE (604) 253-3158

Client: **PPM Phoenix Precious Metals Corp.**
4302 Dundas St.
Burnaby BC V5C 1B3 CANADA

Project: LAWYERS
Report Date: December 26, 2015

CERTIFICATE OF ANALYSIS VAN15002641.2

	Method	WGHT	FA430	MA200	MA200	MA200	MA200	MA200	MA200	MA200	MA200	MA200	MA200	MA200	MA200	MA200	MA200	MA200	MA200	MA200	MA200
	Analyte	Wgt	Au	Mo	Cu	Pb	Zn	Ag	Ni	Co	Mn	Fe	As	U	Th	Sr	Cd	Sb	Bi	V	Ca
	Unit	kg	ppm	ppm	ppm	ppm	ppm	ppm	ppm	ppm	ppm	%	ppm	ppm	ppm	ppm	ppm	ppm	ppm	ppm	%
	MDL	0.01	0.005	0.1	0.1	0.1	1	0.1	0.1	0.2	1	0.01	1	0.1	0.1	1	0.1	0.1	0.1	1	0.01
828308	Drill Core	8.21	0.203	0.3	49.1	14.5	63	7.5	4.2	8.4	1008	3.10	10	3.8	4.8	116	<0.1	4.6	<0.1	285	0.24
828309	Drill Core	6.17	0.306	0.7	45.2	16.5	74	10.7	4.4	7.8	959	2.96	19	3.7	4.3	121	0.3	3.8	<0.1	247	0.33
828310	Drill Core	4.18	0.213	0.4	53.0	23.7	76	19.4	4.6	9.1	1041	3.29	13	3.5	4.8	154	0.4	4.9	<0.1	309	0.67
828311	Drill Core	6.45	0.505	0.4	50.7	22.3	72	13.8	4.2	8.2	1008	3.23	16	9.1	4.9	153	0.3	5.1	<0.1	324	0.48
828312	Drill Core	5.94	0.153	0.4	19.4	15.2	71	6.7	4.8	10.0	1192	3.25	13	3.9	5.0	159	0.2	4.6	<0.1	296	0.84
828313	Drill Core	1.00	0.065	0.5	38.3	11.5	86	9.3	4.7	10.1	1115	3.38	8	2.9	4.7	110	0.4	3.4	<0.1	212	0.28
828314	Drill Core	1.08	0.058	0.6	35.8	11.0	84	8.6	5.1	10.4	1091	3.38	6	3.0	4.8	106	0.4	3.7	<0.1	208	0.29
828315	Drill Core	7.24	0.215	0.4	45.1	17.7	83	12.2	4.4	8.9	992	3.86	9	3.9	5.6	147	0.2	6.7	0.2	281	0.42
828316	Drill Core	5.01	0.246	0.2	154.7	18.1	83	13.5	4.3	9.9	1069	3.51	7	3.6	5.1	153	<0.1	5.7	0.1	232	0.58
828317	Drill Core	7.13	1.387	0.2	105.0	27.1	80	27.4	4.4	9.9	854	3.76	11	4.1	5.2	151	0.1	8.4	<0.1	325	0.41
828318	Drill Core	4.34	0.843	0.3	46.3	32.2	82	34.4	5.1	10.4	1172	3.60	11	3.4	5.9	174	0.2	6.7	<0.1	273	1.06
828319	Drill Core	5.61	0.445	1.1	41.3	48.2	132	35.5	4.7	9.2	1086	3.31	19	3.8	5.1	196	2.0	8.0	<0.1	226	0.18
828320	Rock Pulp	0.08	0.011	2.2	25.7	5.5	57	0.4	30.7	13.6	718	3.50	5	0.7	1.8	285	0.3	1.0	<0.1	121	2.72
828321	Drill Core	3.60	2.722	3.7	71.4	54.4	112	92.0	2.0	4.2	412	1.59	23	1.8	2.3	105	2.4	9.0	<0.1	137	0.09
828322	Drill Core	4.42	1.197	6.5	39.3	50.3	164	58.0	3.6	8.3	945	3.11	26	2.8	3.9	111	1.7	4.9	<0.1	218	0.15
828323	Drill Core	5.95	7.628	4.4	78.3	49.5	132	183.8	3.3	5.7	562	2.49	30	2.2	3.1	86	1.5	4.5	<0.1	223	0.14
828324	Drill Core	3.09	0.819	1.4	74.0	121.3	392	60.2	4.2	8.8	868	3.38	27	3.2	5.0	124	4.3	9.3	<0.1	306	0.18
828325	Drill Core	5.66	0.526	1.1	62.4	43.8	170	49.4	4.1	8.5	767	3.17	22	2.8	5.2	118	1.2	3.8	<0.1	287	0.19
828326	Drill Core	1.74	9.184	1.3	74.0	35.6	131	>200	3.8	8.4	647	2.92	25	2.2	4.5	126	0.8	3.6	<0.1	292	0.67
828327	Drill Core	3.84	4.618	0.7	49.0	36.8	148	71.0	4.1	9.1	816	3.49	31	2.8	4.9	130	1.1	4.4	<0.1	355	0.28
828328	Rock Pulp	0.07	4.588	18.4	55.4	4.3	40	6.3	365.3	13.4	259	3.70	488	0.5	0.8	56	<0.1	100.8	<0.1	47	0.12
828329	Drill Core	8.69	3.583	0.9	46.4	55.9	200	103.2	5.2	10.8	1129	3.84	26	3.0	5.6	129	2.3	6.1	<0.1	339	0.35
828330	Drill Core	7.60	0.679	0.3	22.4	32.0	123	30.3	4.8	11.0	1043	4.24	74	3.7	6.5	151	0.5	4.6	<0.1	336	1.18
828331	Drill Core	8.24	0.420	<0.1	26.8	22.7	116	11.8	5.2	9.3	1053	4.34	50	3.3	6.2	148	0.5	3.9	<0.1	307	1.28
828332	Drill Core	6.99	0.408	0.2	43.9	42.0	171	32.5	3.8	9.2	1073	3.46	22	3.0	5.6	178	0.7	7.1	<0.1	241	1.08
828333	Drill Core	8.24	2.930	4.0	75.3	143.3	240	167.5	4.3	10.3	1059	3.55	78	3.0	6.0	199	1.6	9.7	<0.1	346	1.05
828334	Drill Core	8.43	1.367	1.6	65.6	39.6	145	81.6	4.2	9.6	999	3.27	60	2.3	5.2	178	0.7	5.3	<0.1	328	1.13
828335	Drill Core	3.90	0.220	1.5	33.7	13.6	42	3.9	3.0	7.2	730	2.56	12	2.4	3.8	107	0.2	4.9	<0.1	148	1.86
828336	Drill Core	3.87	0.896	0.3	25.3	16.9	50	4.0	3.7	8.7	904	2.69	18	2.8	4.2	124	0.2	4.3	<0.1	164	1.58
828337	Drill Core	4.20	0.558	0.2	25.9	18.0	47	4.6	3.7	8.2	807	2.76	15	2.8	4.4	123	<0.1	3.7	<0.1	161	1.41

This report supersedes all previous preliminary and final reports with this file number dated prior to the date on this certificate. Signature indicates final approval; preliminary reports are unsigned and should be used for reference only.

BUREAU VERITAS MINERAL LABORATORIES Canada

www.bureauveritas.com/um

Bureau Veritas Commodities Canada Ltd.

9050 Shaughnessy St Vancouver BC V6P 6E5 CANADA
PHONE (604) 253-3158

Client: **PPM Phoenix Precious Metals Corp.**
4302 Dundas St.
Burnaby BC V5C 1B3 CANADA

Project: LAWYERS
Report Date: December 26, 2015

CERTIFICATE OF ANALYSIS VAN15002641.2

	Method	MA200	MA200	MA200	MA200	MA200	MA200	MA200	MA200	MA200	MA200	MA200	MA200	MA200	MA200	MA200	MA200	MA200	MA200	MA200	MA200
	Analyte	P	La	Cr	Mg	Ba	Ti	Al	Na	K	W	Zr	Ce	Sn	Y	Nb	Ta	Be	Sc	Li	S
	Unit	%	ppm	ppm	%	ppm	%	%	%	%	ppm	ppm	ppm	ppm	ppm	ppm	ppm	ppm	ppm	ppm	%
	MDL	0.001	0.1	1	0.01	1	0.001	0.01	0.001	0.01	0.1	0.1	1	0.1	0.1	0.1	0.1	1	1	0.1	0.1
828308	Drill Core	0.076	12.7	6	0.24	1111	0.269	6.48	0.260	6.54	3.2	51.3	26	0.5	12.8	4.1	0.3	<1	10	16.6	<0.1
828309	Drill Core	0.070	12.1	6	0.62	1039	0.257	5.63	0.230	5.80	2.7	49.2	25	0.3	11.7	3.7	0.3	<1	9	22.3	0.2
828310	Drill Core	0.072	10.9	7	0.69	1142	0.297	6.24	0.312	5.56	4.5	53.8	23	0.3	12.2	4.5	0.3	<1	11	20.7	0.1
828311	Drill Core	0.078	11.8	7	0.42	1278	0.288	6.18	0.280	5.92	3.7	53.2	24	0.4	12.6	4.3	0.3	<1	10	21.9	<0.1
828312	Drill Core	0.080	14.4	8	1.13	1178	0.285	6.69	0.415	6.77	3.0	57.1	30	0.5	14.7	4.3	0.3	<1	10	15.5	<0.1
828313	Drill Core	0.074	10.8	7	0.44	990	0.256	5.84	0.336	5.54	2.6	49.3	23	0.3	12.8	3.9	0.3	<1	10	27.9	<0.1
828314	Drill Core	0.070	11.0	8	0.37	962	0.260	5.69	0.327	5.86	2.5	48.3	23	0.3	12.8	3.7	0.3	<1	10	27.9	<0.1
828315	Drill Core	0.085	14.4	8	0.66	1246	0.323	6.94	0.501	7.40	4.5	56.0	28	0.6	15.4	4.6	0.3	<1	12	21.0	<0.1
828316	Drill Core	0.074	12.6	8	1.36	1158	0.292	6.11	0.285	6.47	4.0	52.3	25	0.5	14.4	4.3	0.3	<1	10	25.3	<0.1
828317	Drill Core	0.086	14.2	9	0.69	1216	0.335	6.50	0.246	8.44	5.5	56.9	28	0.6	14.5	4.8	0.4	<1	11	14.8	<0.1
828318	Drill Core	0.083	16.9	8	0.51	1261	0.309	7.49	0.271	7.79	4.5	55.1	31	0.5	17.0	4.6	0.3	<1	12	14.3	<0.1
828319	Drill Core	0.078	15.3	7	0.06	1103	0.284	6.30	0.178	6.91	4.1	47.2	30	0.6	14.8	4.1	0.3	<1	10	28.2	<0.1
828320	Rock Pulp	0.065	8.7	55	1.34	466	0.385	6.42	2.515	0.91	14.2	27.1	19	0.9	15.2	3.9	0.2	<1	15	15.8	<0.1
828321	Drill Core	0.036	6.3	5	0.03	427	0.132	2.94	0.047	2.51	1.3	20.5	12	0.3	6.6	1.9	0.1	<1	5	55.7	<0.1
828322	Drill Core	0.063	13.4	8	0.08	910	0.239	4.99	0.108	5.83	2.0	35.1	25	0.5	12.9	3.6	0.3	<1	8	30.0	0.2
828323	Drill Core	0.048	8.1	6	0.22	698	0.187	3.76	0.076	4.68	2.9	30.1	16	0.3	8.8	2.8	0.2	<1	6	33.2	0.2
828324	Drill Core	0.080	14.8	8	0.04	1190	0.308	6.02	0.119	6.33	3.3	46.1	28	0.5	14.4	4.4	0.3	<1	10	18.3	<0.1
828325	Drill Core	0.075	15.5	8	0.04	1178	0.288	6.24	0.120	7.76	3.6	44.9	28	0.4	14.6	4.1	0.3	<1	10	18.0	<0.1
828326	Drill Core	0.066	12.9	8	0.57	1046	0.253	5.72	0.108	7.10	3.0	40.0	24	0.3	12.5	3.7	0.3	<1	9	21.3	0.2
828327	Drill Core	0.076	14.8	7	0.13	1235	0.307	6.10	0.120	8.08	3.7	44.7	25	0.4	14.9	4.5	0.3	<1	11	14.9	<0.1
828328	Rock Pulp	0.035	6.6	417	0.12	90	0.232	2.75	0.049	2.83	9.6	39.4	14	3.1	7.5	5.0	0.3	1	5	50.0	1.9
828329	Drill Core	0.083	16.4	6	0.10	1236	0.320	6.66	0.213	7.82	3.5	47.7	30	0.5	16.6	4.5	0.3	<1	11	16.7	<0.1
828330	Drill Core	0.084	18.3	8	0.85	1246	0.328	7.28	0.608	7.24	3.6	51.7	34	0.3	15.5	4.6	0.4	<1	12	12.1	0.4
828331	Drill Core	0.081	17.7	5	0.93	1221	0.317	7.34	0.664	6.63	2.5	51.2	32	0.4	15.3	4.5	0.3	<1	12	12.1	0.3
828332	Drill Core	0.074	16.3	7	0.96	1242	0.274	6.60	0.193	7.18	2.8	45.6	31	0.4	15.2	3.8	0.3	<1	11	14.8	0.4
828333	Drill Core	0.076	16.0	8	1.00	1171	0.284	6.83	0.493	7.28	2.8	46.0	30	0.4	14.6	4.1	0.3	<1	11	13.0	0.6
828334	Drill Core	0.074	14.6	7	0.73	1218	0.282	6.26	0.584	6.24	2.5	42.9	27	0.4	13.0	4.1	0.3	<1	10	15.5	0.5
828335	Drill Core	0.054	10.6	6	0.62	828	0.216	4.67	0.140	5.04	2.4	36.4	20	0.4	10.5	3.1	0.2	<1	7	52.5	0.1
828336	Drill Core	0.062	12.3	8	0.63	959	0.264	5.27	0.113	5.78	2.6	42.5	23	0.5	13.0	3.6	0.3	<1	9	48.0	<0.1
828337	Drill Core	0.062	12.2	7	0.68	903	0.259	5.44	0.102	5.90	2.9	42.0	23	0.5	11.6	3.5	0.3	<1	9	45.9	0.2

This report supersedes all previous preliminary and final reports with this file number dated prior to the date on this certificate. Signature indicates final approval; preliminary reports are unsigned and should be used for reference only.

BUREAU VERITAS
MINERAL LABORATORIES
Canada

www.bureauveritas.com/um

Bureau Veritas Commodities Canada Ltd.

9050 Shaughnessy St Vancouver BC V6P 6E5 CANADA
PHONE (604) 253-3158

Client: **PPM Phoenix Precious Metals Corp.**
4302 Dundas St.
Burnaby BC V5C 1B3 CANADA

Project: LAWYERS
Report Date: December 26, 2015

CERTIFICATE OF ANALYSIS VAN15002641.2

	Method	MA200	MA200	MA200	MA200	MA200	MA200	MA200	FA530	AR401
	Analyte	Rb	Hf	In	Re	Se	Te	Tl	Au	Ag
	Unit	ppm	ppm	ppm	ppm	ppm	ppm	ppm	gm/t	ppm
	MDL	0.1	0.1	0.05	0.005	1	0.5	0.5	0.9	1
828308	Drill Core	200.5	1.5	<0.05	<0.005	2	<0.5	2.6		
828309	Drill Core	185.7	1.5	<0.05	<0.005	3	<0.5	2.5		
828310	Drill Core	179.9	1.7	<0.05	<0.005	5	<0.5	2.2		
828311	Drill Core	186.6	1.6	<0.05	<0.005	4	<0.5	2.4		
828312	Drill Core	197.7	1.7	<0.05	<0.005	2	<0.5	2.8		
828313	Drill Core	173.3	1.7	<0.05	<0.005	2	<0.5	2.2		
828314	Drill Core	177.4	1.6	0.05	<0.005	<1	<0.5	2.1		
828315	Drill Core	219.4	1.8	<0.05	<0.005	2	<0.5	2.7		
828316	Drill Core	184.9	1.6	<0.05	<0.005	5	<0.5	2.3		
828317	Drill Core	228.1	1.9	0.07	<0.005	3	<0.5	3.3		
828318	Drill Core	237.7	1.8	<0.05	<0.005	2	<0.5	2.9		
828319	Drill Core	196.4	1.6	<0.05	<0.005	<1	<0.5	2.3		
828320	Rock Pulp	17.0	0.9	<0.05	<0.005	<1	<0.5	<0.5		
828321	Drill Core	78.8	0.6	<0.05	<0.005	1	<0.5	0.9		
828322	Drill Core	169.3	1.2	<0.05	<0.005	5	<0.5	2.1		
828323	Drill Core	137.4	0.9	<0.05	<0.005	5	<0.5	1.7		
828324	Drill Core	207.8	1.5	<0.05	<0.005	1	<0.5	3.0		
828325	Drill Core	232.2	1.5	<0.05	<0.005	2	<0.5	3.0		
828326	Drill Core	218.2	1.3	<0.05	<0.005	6	<0.5	2.8		240
828327	Drill Core	234.1	1.4	<0.05	<0.005	2	<0.5	3.1		
828328	Rock Pulp	91.0	1.0	<0.05	<0.005	21	<0.5	11.9		
828329	Drill Core	240.4	1.6	<0.05	<0.005	2	<0.5	2.9		
828330	Drill Core	221.6	1.7	<0.05	<0.005	3	<0.5	2.6		
828331	Drill Core	205.0	1.6	<0.05	<0.005	1	<0.5	2.4		
828332	Drill Core	218.8	1.5	<0.05	<0.005	2	<0.5	2.4		
828333	Drill Core	217.1	1.6	<0.05	<0.005	3	<0.5	2.6		
828334	Drill Core	187.8	1.4	<0.05	<0.005	3	<0.5	2.1		
828335	Drill Core	163.5	1.1	<0.05	<0.005	2	<0.5	2.0		
828336	Drill Core	186.8	1.4	<0.05	<0.005	4	<0.5	2.5		
828337	Drill Core	188.8	1.3	<0.05	<0.005	4	<0.5	2.4		

This report supersedes all previous preliminary and final reports with this file number dated prior to the date on this certificate. Signature indicates final approval; preliminary reports are unsigned and should be used for reference only.

BUREAU VERITAS
MINERAL LABORATORIES
Canada

www.bureauveritas.com/um

Bureau Veritas Commodities Canada Ltd.

9050 Shaughnessy St Vancouver BC V6P 6E5 CANADA
PHONE (604) 253-3158

Client: **PPM Phoenix Precious Metals Corp.**
4302 Dundas St.
Burnaby BC V5C 1B3 CANADA

Project: LAWYERS
Report Date: December 26, 2015

CERTIFICATE OF ANALYSIS VAN15002641.2

	Method	WGHT	FA430	MA200	MA200	MA200	MA200	MA200	MA200	MA200	MA200	MA200	MA200	MA200	MA200	MA200	MA200	MA200	MA200	MA200	MA200
	Analyte	Wgt	Au	Mo	Cu	Pb	Zn	Ag	Ni	Co	Mn	Fe	As	U	Th	Sr	Cd	Sb	Bi	V	Ca
	Unit	kg	ppm	ppm	ppm	ppm	ppm	ppm	ppm	ppm	ppm	%	ppm	ppm	ppm	ppm	ppm	ppm	ppm	ppm	%
	MDL	0.01	0.005	0.1	0.1	0.1	1	0.1	0.1	0.2	1	0.01	1	0.1	0.1	1	0.1	0.1	0.1	1	0.01
828338	Drill Core	3.23	0.264	0.6	31.8	13.8	62	4.2	4.3	10.0	1036	3.25	34	3.6	5.0	119	0.2	3.3	<0.1	239	0.51
828339	Drill Core	7.60	2.103	0.3	115.7	12.9	59	17.7	4.1	9.0	1058	3.26	31	3.6	5.4	156	0.4	7.3	<0.1	223	1.62
828340	Drill Core	2.21	2.082	0.3	45.9	7.4	26	6.6	1.9	3.8	632	1.41	25	1.7	1.9	52	0.6	7.9	<0.1	88	2.95
828341	Rock Pulp	0.11	3.992	10.5	70.8	492.0	1589	50.9	35.3	10.5	570	4.12	28	0.9	2.5	244	16.8	78.5	1.0	97	1.68
828342	Drill Core	2.05	0.586	0.2	73.1	10.8	51	6.5	3.6	8.9	999	3.03	25	3.3	4.5	113	0.2	4.4	<0.1	214	1.85
828343	Drill Core	3.86	0.318	0.4	63.7	9.1	36	6.6	3.2	6.3	687	2.12	18	3.8	3.8	119	0.3	5.8	<0.1	176	1.69
828344	Drill Core	2.60	0.119	0.3	62.2	9.8	62	6.0	4.6	11.0	1120	3.47	36	3.5	5.9	170	<0.1	2.7	<0.1	275	0.95
828345	Drill Core	2.41	0.220	0.3	177.6	6.7	30	6.4	2.6	5.5	538	2.07	52	1.8	2.4	71	0.7	4.3	<0.1	164	1.02
828346	Drill Core	8.43	0.112	0.2	33.8	11.6	65	6.8	4.8	10.1	1197	3.73	44	3.5	6.1	172	0.1	2.8	<0.1	250	1.14
828347	Drill Core	2.09	0.104	<0.1	44.5	7.6	46	4.4	3.0	6.6	951	2.16	10	3.3	3.6	104	0.4	4.0	<0.1	152	3.00
828348	Rock Pulp	0.08	<0.005	2.4	24.0	5.4	55	0.2	29.7	12.6	694	3.41	6	0.6	1.8	280	0.2	0.8	<0.1	116	2.65
828349	Drill Core	3.39	0.178	0.6	54.1	22.3	60	7.9	3.4	10.1	1404	3.64	33	2.5	4.8	146	0.5	4.7	<0.1	212	3.09
828350	Drill Core	4.83	0.136	0.1	34.1	32.5	70	3.8	4.2	9.5	962	3.58	21	3.0	5.0	160	0.3	4.4	0.3	220	2.08
828351	Rock Pulp	0.08	<0.005	2.4	23.7	5.4	55	0.2	28.0	13.0	690	3.32	7	0.6	1.7	265	0.2	0.7	<0.1	125	2.57
828352	Drill Core	1.79	7.591	1.5	39.7	28.6	93	33.0	2.8	5.5	832	1.93	43	2.3	3.2	56	0.6	4.5	<0.1	238	0.15
828353	Drill Core	6.77	0.126	0.7	31.8	13.4	82	7.4	4.1	9.5	966	3.45	85	3.4	5.2	132	0.1	1.6	<0.1	243	0.23
828354	Drill Core	5.56	0.222	0.7	23.8	23.3	99	19.4	4.0	9.3	1035	3.47	27	3.8	4.8	141	<0.1	2.2	<0.1	327	0.72
828355	Drill Core	7.81	1.257	0.4	22.8	42.8	142	30.3	4.2	9.7	1249	3.56	25	4.3	5.2	151	0.2	2.8	<0.1	420	1.83
828356	Drill Core	9.45	1.284	0.9	26.8	20.0	80	20.1	3.8	9.0	1070	3.27	70	3.2	5.0	123	0.4	3.5	<0.1	347	1.51
828357	Drill Core	3.13	1.070	0.7	20.0	9.1	50	5.4	2.3	5.7	838	1.83	25	2.1	2.9	98	0.2	3.6	<0.1	220	2.97
828358	Drill Core	7.29	0.097	0.1	24.3	25.3	60	3.1	4.2	9.5	894	3.33	29	2.9	5.5	163	0.1	3.2	0.2	249	1.30
828359	Drill Core	4.45	0.372	0.7	18.1	28.3	63	8.3	4.1	8.9	915	3.64	29	3.4	5.6	152	0.2	4.3	0.2	235	0.55
828360	Drill Core	4.35	0.344	0.8	22.7	22.3	62	5.5	3.9	8.8	1075	3.53	29	3.2	5.1	128	0.2	4.2	<0.1	198	0.36
828361	Drill Core	2.18	0.279	0.4	27.0	19.1	62	3.7	3.8	8.8	1202	3.43	20	3.0	4.6	139	0.3	3.2	<0.1	177	0.78
828362	Drill Core	2.12	0.208	0.4	22.9	19.0	65	3.5	3.6	8.4	1044	3.50	19	2.9	4.6	146	0.3	3.2	<0.1	172	0.76
828363	Rock Pulp	0.08	0.005	2.2	24.2	5.3	56	0.4	28.6	12.9	684	3.29	7	0.6	1.8	276	0.2	0.8	<0.1	122	2.59
828364	Drill Core	2.83	1.903	0.4	17.6	11.1	33	3.2	1.9	3.9	591	1.68	13	1.6	2.1	100	0.4	6.3	<0.1	98	0.56
828365	Drill Core	2.62	0.153	0.3	37.1	13.8	45	5.1	2.8	5.8	684	2.47	16	2.5	3.4	123	0.6	7.0	<0.1	142	0.87
828366	Drill Core	5.81	0.039	0.1	46.4	10.6	61	2.1	2.6	8.7	964	3.50	41	2.7	5.1	125	0.4	5.4	0.1	226	0.81
828367	Drill Core	2.95	0.042	0.2	114.3	9.5	91	2.4	3.2	13.9	1434	4.61	59	3.4	4.4	107	0.7	4.1	<0.1	328	0.77

This report supersedes all previous preliminary and final reports with this file number dated prior to the date on this certificate. Signature indicates final approval; preliminary reports are unsigned and should be used for reference only.

BUREAU VERITAS MINERAL LABORATORIES Canada

www.bureauveritas.com/um

Bureau Veritas Commodities Canada Ltd.

9050 Shaughnessy St Vancouver BC V6P 6E5 CANADA
PHONE (604) 253-3158

Client: **PPM Phoenix Precious Metals Corp.**
4302 Dundas St.
Burnaby BC V5C 1B3 CANADA

Project: LAWYERS
Report Date: December 26, 2015

CERTIFICATE OF ANALYSIS VAN15002641.2

	Method	MA200	MA200	MA200	MA200	MA200	MA200	MA200	MA200	MA200	MA200	MA200	MA200	MA200	MA200	MA200	MA200	MA200	MA200	MA200	MA200
	Analyte	P	La	Cr	Mg	Ba	Ti	Al	Na	K	W	Zr	Ce	Sn	Y	Nb	Ta	Be	Sc	Li	S
	Unit	%	ppm	ppm	%	ppm	%	%	%	%	ppm	ppm	ppm	ppm	ppm	ppm	ppm	ppm	ppm	ppm	%
	MDL	0.001	0.1	1	0.01	1	0.001	0.01	0.001	0.01	0.1	0.1	1	0.1	0.1	0.1	0.1	1	1	0.1	0.1
828338	Drill Core	0.082	12.9	7	0.75	1055	0.318	6.35	0.161	5.90	2.7	51.1	26	0.7	14.8	4.5	0.3	<1	11	38.7	<0.1
828339	Drill Core	0.073	15.4	7	0.97	1201	0.312	6.51	0.572	6.86	3.2	50.0	30	0.6	15.3	4.3	0.3	<1	11	32.3	0.3
828340	Drill Core	0.028	6.5	6	0.33	402	0.112	2.57	0.098	2.69	2.1	18.4	12	0.2	6.8	1.6	0.1	<1	4	58.9	0.2
828341	Rock Pulp	0.059	10.6	44	0.87	551	0.286	5.33	2.100	1.06	5.1	37.7	22	214.7	13.0	3.8	0.2	<1	11	15.2	0.3
828342	Drill Core	0.063	13.8	7	0.98	863	0.259	5.43	0.141	6.20	2.5	42.6	26	0.5	14.7	3.6	0.3	<1	9	39.7	0.3
828343	Drill Core	0.059	13.2	8	0.63	865	0.241	4.95	0.156	5.53	2.7	38.5	24	0.4	13.4	3.3	0.2	<1	9	44.8	0.1
828344	Drill Core	0.082	17.1	8	0.88	1324	0.348	7.20	0.405	8.27	2.7	57.6	33	0.7	17.1	4.9	0.4	1	12	22.3	0.4
828345	Drill Core	0.036	7.8	6	0.35	596	0.147	3.21	0.065	3.53	1.2	23.7	15	0.3	8.3	2.0	0.2	<1	5	43.7	0.4
828346	Drill Core	0.089	16.7	8	1.17	1259	0.362	7.34	0.192	8.44	2.7	60.7	31	0.7	16.8	5.0	0.4	1	12	27.4	0.6
828347	Drill Core	0.048	10.5	7	1.06	662	0.201	4.45	0.091	4.41	1.7	33.5	19	0.4	10.4	2.8	0.2	<1	7	44.1	0.1
828348	Rock Pulp	0.059	8.5	50	1.30	493	0.368	6.07	2.435	0.87	14.7	26.4	18	1.0	14.3	3.7	0.2	<1	15	15.2	<0.1
828349	Drill Core	0.067	17.6	8	0.35	1101	0.248	5.61	0.164	5.28	2.3	45.2	31	0.6	16.7	3.7	0.3	1	9	24.6	<0.1
828350	Drill Core	0.079	14.2	10	1.34	1054	0.276	6.52	0.187	6.43	2.6	49.7	27	0.7	15.9	3.8	0.3	1	11	25.1	0.2
828351	Rock Pulp	0.058	8.1	50	1.26	485	0.369	5.97	2.426	0.83	14.1	25.8	17	0.9	14.1	3.8	0.2	<1	14	15.0	<0.1
828352	Drill Core	0.049	8.9	6	0.30	767	0.191	3.53	0.105	4.81	2.1	29.6	16	0.3	9.5	2.7	0.2	<1	5	42.5	<0.1
828353	Drill Core	0.083	12.7	7	0.62	914	0.324	6.13	0.227	8.19	2.7	53.1	25	0.5	13.2	4.7	0.4	<1	10	22.9	0.6
828354	Drill Core	0.075	12.5	7	1.41	1119	0.304	6.16	0.173	5.97	3.9	51.6	25	0.5	13.2	4.6	0.3	<1	10	30.4	0.5
828355	Drill Core	0.073	15.8	7	1.17	1152	0.291	6.51	0.205	6.91	3.3	50.0	31	0.6	16.1	4.2	0.3	<1	10	32.8	0.2
828356	Drill Core	0.071	14.2	8	0.73	1045	0.261	5.94	0.135	6.64	3.0	45.8	27	0.5	14.5	3.9	0.3	<1	9	33.4	0.3
828357	Drill Core	0.039	7.7	6	0.56	590	0.156	3.67	0.171	3.29	1.6	26.3	15	0.3	11.0	2.2	0.2	<1	6	40.9	0.1
828358	Drill Core	0.072	16.1	9	1.40	1151	0.279	6.43	0.214	6.55	2.2	49.3	30	1.0	15.4	4.1	0.3	<1	11	23.3	0.4
828359	Drill Core	0.080	15.5	9	0.15	1225	0.289	6.28	0.118	6.21	2.7	53.1	29	0.7	16.3	4.2	0.3	<1	10	24.6	<0.1
828360	Drill Core	0.074	15.2	9	0.11	1205	0.271	5.85	0.107	6.24	2.5	49.7	28	0.7	16.0	4.1	0.3	1	10	25.8	<0.1
828361	Drill Core	0.062	13.3	8	0.53	1059	0.238	5.38	0.097	5.46	2.1	44.6	24	0.7	13.2	3.4	0.3	1	9	26.1	0.2
828362	Drill Core	0.065	12.3	8	0.57	1047	0.238	5.62	0.103	5.72	2.1	45.5	23	0.7	13.2	3.6	0.2	<1	9	25.6	0.2
828363	Rock Pulp	0.061	8.6	47	1.27	499	0.363	6.04	2.369	0.85	14.5	26.2	18	0.8	14.5	3.8	0.2	<1	14	14.8	<0.1
828364	Drill Core	0.031	6.3	8	0.37	396	0.113	2.72	0.037	2.07	1.1	20.3	12	1.5	6.7	1.6	0.1	<1	4	45.1	<0.1
828365	Drill Core	0.049	9.4	8	0.46	791	0.186	4.13	0.098	4.04	1.9	33.3	18	0.5	9.5	2.6	0.2	<1	7	31.1	0.1
828366	Drill Core	0.080	14.2	6	1.15	1066	0.285	6.28	0.663	5.28	2.4	53.0	27	1.0	14.1	4.2	0.3	<1	9	19.2	0.5
828367	Drill Core	0.099	8.1	5	2.06	1126	0.366	7.15	0.486	5.33	3.0	67.7	18	0.9	11.1	5.2	0.4	1	11	21.8	0.5

This report supersedes all previous preliminary and final reports with this file number dated prior to the date on this certificate. Signature indicates final approval; preliminary reports are unsigned and should be used for reference only.

BUREAU VERITAS
MINERAL LABORATORIES
Canada

www.bureauveritas.com/um

Bureau Veritas Commodities Canada Ltd.

9050 Shaughnessy St Vancouver BC V6P 6E5 CANADA
PHONE (604) 253-3158

Client: **PPM Phoenix Precious Metals Corp.**
4302 Dundas St.
Burnaby BC V5C 1B3 CANADA

Project: LAWYERS
Report Date: December 26, 2015

CERTIFICATE OF ANALYSIS VAN15002641.2

	Method	MA200	MA200	MA200	MA200	MA200	MA200	MA200	FA530	AR401
	Analyte	Rb	Hf	In	Re	Se	Te	Tl	Au	Ag
	Unit	ppm	ppm	ppm	ppm	ppm	ppm	ppm	gm/t	ppm
	MDL	0.1	0.1	0.05	0.005	1	0.5	0.5	0.9	1
828338	Drill Core	205.5	1.7	<0.05	<0.005	<1	<0.5	2.7		
828339	Drill Core	222.4	1.7	<0.05	<0.005	6	<0.5	2.9		
828340	Drill Core	95.4	0.6	<0.05	<0.005	1	<0.5	1.1		
828341	Rock Pulp	30.3	1.1	7.77	<0.005	<1	<0.5	1.4		
828342	Drill Core	197.9	1.3	<0.05	<0.005	5	<0.5	2.4		
828343	Drill Core	186.9	1.2	<0.05	<0.005	2	<0.5	2.3		
828344	Drill Core	253.7	1.8	<0.05	<0.005	3	<0.5	3.1		
828345	Drill Core	118.0	0.8	<0.05	<0.005	2	<0.5	1.4		
828346	Drill Core	208.7	1.9	0.06	<0.005	3	<0.5	3.5		
828347	Drill Core	155.7	1.1	<0.05	<0.005	3	<0.5	2.1		
828348	Rock Pulp	16.9	0.9	<0.05	<0.005	<1	<0.5	<0.5		
828349	Drill Core	163.9	1.4	<0.05	<0.005	1	<0.5	2.2		
828350	Drill Core	187.5	1.6	0.06	<0.005	5	<0.5	3.2		
828351	Rock Pulp	15.7	1.0	<0.05	<0.005	<1	<0.5	<0.5		
828352	Drill Core	154.2	1.0	<0.05	<0.005	<1	<0.5	1.8		
828353	Drill Core	249.6	1.8	<0.05	<0.005	<1	<0.5	3.3		
828354	Drill Core	156.1	1.6	<0.05	<0.005	5	<0.5	2.8		
828355	Drill Core	212.1	1.6	<0.05	<0.005	4	<0.5	2.6		
828356	Drill Core	203.3	1.4	<0.05	<0.005	3	<0.5	2.5		
828357	Drill Core	116.6	0.9	<0.05	<0.005	<1	<0.5	1.3		
828358	Drill Core	200.6	1.6	0.07	<0.005	4	<0.5	2.8		
828359	Drill Core	199.0	1.8	<0.05	<0.005	<1	<0.5	2.7		
828360	Drill Core	196.6	1.6	<0.05	<0.005	<1	<0.5	2.6		
828361	Drill Core	166.9	1.4	<0.05	<0.005	3	<0.5	2.1		
828362	Drill Core	174.8	1.5	<0.05	<0.005	3	<0.5	2.2		
828363	Rock Pulp	17.6	0.9	<0.05	<0.005	<1	<0.5	<0.5		
828364	Drill Core	66.5	0.6	<0.05	<0.005	<1	<0.5	0.8		
828365	Drill Core	129.0	1.1	<0.05	<0.005	2	<0.5	1.5		
828366	Drill Core	171.9	1.7	<0.05	<0.005	<1	<0.5	2.0		
828367	Drill Core	180.1	2.1	<0.05	<0.005	<1	<0.5	2.0		

This report supersedes all previous preliminary and final reports with this file number dated prior to the date on this certificate. Signature indicates final approval; preliminary reports are unsigned and should be used for reference only.

BUREAU VERITAS
MINERAL LABORATORIES
Canada

www.bureauveritas.com/um

Bureau Veritas Commodities Canada Ltd.

9050 Shaughnessy St Vancouver BC V6P 6E5 CANADA
PHONE (604) 253-3158

Client: **PPM Phoenix Precious Metals Corp.**
4302 Dundas St.
Burnaby BC V5C 1B3 CANADA

Project: LAWYERS
Report Date: December 26, 2015

CERTIFICATE OF ANALYSIS VAN15002641.2

	Method	WGHT	FA430	MA200	MA200	MA200	MA200	MA200	MA200	MA200	MA200	MA200	MA200	MA200	MA200	MA200	MA200	MA200	MA200	MA200	MA200
	Analyte	Wgt	Au	Mo	Cu	Pb	Zn	Ag	Ni	Co	Mn	Fe	As	U	Th	Sr	Cd	Sb	Bi	V	Ca
	Unit	kg	ppm	ppm	ppm	ppm	ppm	ppm	ppm	ppm	ppm	%	ppm	ppm	ppm	ppm	ppm	ppm	ppm	ppm	%
	MDL	0.01	0.005	0.1	0.1	0.1	1	0.1	0.1	0.2	1	0.01	1	0.1	0.1	1	0.1	0.1	0.1	1	0.01
828368	Drill Core	3.09	0.139	0.3	16.5	17.2	57	3.3	2.3	7.7	1040	3.07	11	2.5	4.0	116	0.4	5.1	<0.1	217	1.16
828369	Drill Core	3.14	0.149	0.6	26.3	40.7	95	7.2	3.6	12.1	1358	4.03	19	2.9	4.5	160	0.8	3.2	<0.1	228	2.67
828370	Drill Core	3.88	0.169	1.1	38.8	46.8	89	8.8	3.9	12.1	1599	3.85	37	2.7	4.2	143	1.1	3.7	<0.1	218	2.77
828371	Rock Pulp	0.07	4.543	16.9	51.1	4.3	36	5.8	334.9	13.0	254	3.68	486	0.4	0.8	54	<0.1	78.6	<0.1	45	0.13
828372	Drill Core	3.85	0.741	0.4	38.5	42.7	71	17.6	3.4	8.1	1019	3.18	7	2.9	4.4	163	1.0	4.4	0.1	173	2.51
828373	Drill Core	3.50	0.901	0.7	17.3	31.5	75	16.3	3.6	8.3	1035	3.50	13	2.8	4.4	201	0.5	5.1	<0.1	189	1.52
828374	Drill Core	7.80	0.145	0.1	7.2	29.2	72	4.0	3.7	9.4	1068	3.58	13	3.2	4.9	170	0.2	4.6	<0.1	219	2.01

This report supersedes all previous preliminary and final reports with this file number dated prior to the date on this certificate. Signature indicates final approval; preliminary reports are unsigned and should be used for reference only.

BUREAU VERITAS
MINERAL LABORATORIES
Canada

www.bureauveritas.com/um

Bureau Veritas Commodities Canada Ltd.

9050 Shaughnessy St Vancouver BC V6P 6E5 CANADA
PHONE (604) 253-3158

Client: **PPM Phoenix Precious Metals Corp.**
4302 Dundas St.
Burnaby BC V5C 1B3 CANADA

Project: LAWYERS
Report Date: December 26, 2015

CERTIFICATE OF ANALYSIS VAN15002641.2

	Method	MA200	MA200	MA200	MA200	MA200	MA200	MA200	MA200	MA200	MA200	MA200	MA200	MA200	MA200	MA200	MA200	MA200	MA200	MA200	MA200
	Analyte	P	La	Cr	Mg	Ba	Ti	Al	Na	K	W	Zr	Ce	Sn	Y	Nb	Ta	Be	Sc	Li	S
	Unit	%	ppm	ppm	%	ppm	%	%	%	%	ppm	ppm	ppm	ppm	ppm	ppm	ppm	ppm	ppm	ppm	%
	MDL	0.001	0.1	1	0.01	1	0.001	0.01	0.001	0.01	0.1	0.1	1	0.1	0.1	0.1	0.1	1	1	0.1	0.1
828368	Drill Core	0.066	13.7	5	1.19	849	0.256	5.16	0.211	4.48	2.7	45.0	26	0.7	13.3	3.5	0.3	<1	9	37.7	0.1
828369	Drill Core	0.082	14.2	7	1.03	1191	0.302	6.10	0.103	5.21	3.4	56.1	27	0.8	17.7	4.2	0.3	<1	11	23.0	0.1
828370	Drill Core	0.079	10.6	7	0.27	1228	0.290	5.64	0.100	5.28	3.4	54.3	22	0.8	15.5	4.0	0.3	1	10	24.6	<0.1
828371	Rock Pulp	0.035	6.4	380	0.11	41	0.225	2.71	0.049	2.89	8.5	46.5	14	3.1	7.6	4.9	0.2	<1	5	50.3	1.9
828372	Drill Core	0.068	14.5	6	1.37	981	0.237	5.41	0.098	4.93	3.0	44.8	26	0.9	15.0	3.4	0.3	<1	9	26.8	0.1
828373	Drill Core	0.068	12.2	8	0.74	958	0.239	5.36	0.100	4.72	2.5	42.3	23	0.5	13.1	3.5	0.3	<1	9	36.5	<0.1
828374	Drill Core	0.077	13.5	8	1.37	1189	0.292	6.25	0.530	5.72	2.4	50.8	27	0.6	15.7	4.4	0.3	1	10	19.7	0.2

This report supersedes all previous preliminary and final reports with this file number dated prior to the date on this certificate. Signature indicates final approval; preliminary reports are unsigned and should be used for reference only.

BUREAU VERITAS
MINERAL LABORATORIES
Canada

www.bureauveritas.com/um

Bureau Veritas Commodities Canada Ltd.

9050 Shaughnessy St Vancouver BC V6P 6E5 CANADA
PHONE (604) 253-3158

Client: **PPM Phoenix Precious Metals Corp.**
4302 Dundas St.
Burnaby BC V5C 1B3 CANADA

Project: LAWYERS
Report Date: December 26, 2015

CERTIFICATE OF ANALYSIS VAN15002641.2

	Method	MA200	MA200	MA200	MA200	MA200	MA200	MA200	FA530	AR401
	Analyte	Rb	Hf	In	Re	Se	Te	Tl	Au	Ag
	Unit	ppm	ppm	ppm	ppm	ppm	ppm	ppm	gm/t	ppm
	MDL	0.1	0.1	0.05	0.005	1	0.5	0.5	0.9	1
828368	Drill Core	146.9	1.4	<0.05	<0.005	2	<0.5	1.8		
828369	Drill Core	160.6	1.7	<0.05	<0.005	5	<0.5	2.3		
828370	Drill Core	160.4	1.7	<0.05	<0.005	2	<0.5	2.3		
828371	Rock Pulp	88.9	1.1	<0.05	<0.005	22	<0.5	11.3		
828372	Drill Core	150.6	1.3	<0.05	<0.005	7	<0.5	1.8		
828373	Drill Core	139.5	1.4	<0.05	<0.005	3	<0.5	1.7		
828374	Drill Core	161.8	1.6	<0.05	<0.005	5	<0.5	2.2		

This report supersedes all previous preliminary and final reports with this file number dated prior to the date on this certificate. Signature indicates final approval; preliminary reports are unsigned and should be used for reference only.

BUREAU VERITAS
MINERAL LABORATORIES
Canada

www.bureauveritas.com/um

Bureau Veritas Commodities Canada Ltd.
9050 Shaughnessy St Vancouver BC V6P 6E5 CANADA
PHONE (604) 253-3158

Client: **PPM Phoenix Precious Metals Corp.**
4302 Dundas St.
Burnaby BC V5C 1B3 CANADA

Project: LAWYERS
Report Date: December 26, 2015

QUALITY CONTROL REPORT VAN15002641.2

	Method	WGHT	FA430	MA200	MA200	MA200	MA200	MA200	MA200	MA200	MA200	MA200	MA200	MA200	MA200	MA200	MA200	MA200	MA200	MA200	MA200
	Analyte	Wgt	Au	Mo	Cu	Pb	Zn	Ag	Ni	Co	Mn	Fe	As	U	Th	Sr	Cd	Sb	Bi	V	Ca
	Unit	kg	ppm	ppm	ppm	ppm	ppm	ppm	ppm	ppm	ppm	%	ppm	ppm	ppm	ppm	ppm	ppm	ppm	ppm	%
	MDL	0.01	0.005	0.1	0.1	0.1	1	0.1	0.1	0.2	1	0.01	1	0.1	0.1	1	0.1	0.1	0.1	1	0.01
Pulp Duplicates																					
828189	Drill Core	3.40	4.755	13.6	218.5	81.9	140	192.0	2.3	4.6	543	1.71	20	2.4	2.4	132	2.2	11.3	<0.1	278	2.18
REP 828189	QC			13.1	219.7	77.8	135	>200	1.9	4.4	547	1.66	19	2.4	2.3	127	2.0	11.8	<0.1	272	2.14
828224	Drill Core	3.57	0.384	0.4	108.1	20.4	81	17.6	4.4	9.2	1181	3.59	13	3.0	5.1	126	0.7	5.5	<0.1	336	0.18
REP 828224	QC			0.4	112.0	21.0	83	16.8	4.4	9.3	1202	3.64	13	3.2	5.3	129	0.9	5.6	<0.1	342	0.20
828226	Drill Core	3.25	0.172	0.8	23.0	23.2	58	10.4	3.6	6.9	886	2.67	86	3.0	3.9	118	2.0	3.6	<0.1	279	0.17
REP 828226	QC		0.198																		
828247	Drill Core	5.43	0.184	12.4	16.0	62.7	75	7.9	5.1	12.7	1212	3.97	69	22.4	4.2	250	8.2	6.5	<0.1	329	2.86
REP 828247	QC		0.215																		
828259	Rock Pulp	0.11	3.857	10.0	68.8	458.3	1521	49.7	35.7	10.3	600	4.02	28	0.9	2.2	247	15.0	70.5	1.1	95	1.65
REP 828259	QC			9.9	67.6	460.8	1500	51.4	34.1	9.9	595	4.01	26	0.9	2.1	247	15.6	72.1	1.0	95	1.65
REP 828300	QC			0.6	47.8	19.5	57	19.3	3.2	6.3	934	1.91	11	2.6	2.2	43	0.4	7.1	<0.1	135	0.08
828301	Drill Core	5.68	0.249	0.7	84.9	19.6	67	16.6	4.0	8.3	1021	3.03	13	3.7	4.9	112	1.1	5.9	<0.1	214	0.31
REP 828301	QC		0.266																		
828326	Drill Core	1.74	9.184	1.3	74.0	35.6	131	>200	3.8	8.4	647	2.92	25	2.2	4.5	126	0.8	3.6	<0.1	292	0.67
REP 828326	QC																				
REP 828334	QC			1.3	64.1	38.4	142	80.1	4.2	9.9	983	3.23	59	2.3	5.1	175	0.7	4.9	<0.1	323	1.13
828369	Drill Core	3.14	0.149	0.6	26.3	40.7	95	7.2	3.6	12.1	1358	4.03	19	2.9	4.5	160	0.8	3.2	<0.1	228	2.67
REP 828369	QC			0.6	24.5	41.3	92	7.1	3.7	12.4	1362	3.99	19	2.7	4.3	158	0.7	3.2	<0.1	225	2.65
Core Reject Duplicates																					
828198	Drill Core	1.68	0.194	0.4	34.2	18.4	79	7.4	2.8	8.5	1343	2.79	12	3.1	4.9	222	0.3	3.9	<0.1	305	3.25
DUP 828198	QC		0.166	0.2	37.4	17.6	85	8.3	2.9	8.4	1359	2.83	12	3.2	4.9	221	0.4	4.1	<0.1	304	3.30
828232	Drill Core	3.80	0.710	0.6	95.5	27.6	71	30.2	3.0	6.7	694	2.15	6	2.4	3.8	164	0.8	3.9	<0.1	210	0.17
DUP 828232	QC		0.716	0.5	95.2	27.1	70	29.1	2.9	6.5	696	2.13	6	2.4	3.8	162	0.6	4.0	<0.1	209	0.17
828300	Drill Core	7.33	0.411	0.7	48.6	18.9	57	19.9	3.0	6.8	942	1.93	12	2.8	2.2	44	0.9	7.2	<0.1	137	0.07
DUP 828300	QC		0.451	0.8	51.4	21.6	59	20.2	3.4	7.0	984	2.01	10	2.9	2.2	45	1.0	7.1	<0.1	143	0.08
828334	Drill Core	8.43	1.367	1.6	65.6	39.6	145	81.6	4.2	9.6	999	3.27	60	2.3	5.2	178	0.7	5.3	<0.1	328	1.13
DUP 828334	QC		1.352	1.4	63.3	38.0	140	79.6	4.1	9.6	968	3.21	57	2.2	5.2	171	0.7	4.9	<0.1	325	1.10
828368	Drill Core	3.09	0.139	0.3	16.5	17.2	57	3.3	2.3	7.7	1040	3.07	11	2.5	4.0	116	0.4	5.1	<0.1	217	1.16

This report supersedes all previous preliminary and final reports with this file number dated prior to the date on this certificate. Signature indicates final approval; preliminary reports are unsigned and should be used for reference only.

BUREAU VERITAS
MINERAL LABORATORIES
Canada

www.bureauveritas.com/um

Bureau Veritas Commodities Canada Ltd.
9050 Shaughnessy St Vancouver BC V6P 6E5 CANADA
PHONE (604) 253-3158

Client: **PPM Phoenix Precious Metals Corp.**
4302 Dundas St.
Burnaby BC V5C 1B3 CANADA

Project: LAWYERS
Report Date: December 26, 2015

QUALITY CONTROL REPORT VAN15002641.2

	Method	MA200	MA200	MA200	MA200	MA200	MA200	MA200	MA200	MA200	MA200	MA200	MA200	MA200	MA200	MA200	MA200	MA200	MA200	MA200	MA200
	Analyte	P	La	Cr	Mg	Ba	Ti	Al	Na	K	W	Zr	Ce	Sn	Y	Nb	Ta	Be	Sc	Li	S
	Unit	%	ppm	ppm	%	ppm	%	%	%	%	ppm	ppm	ppm	ppm	ppm	ppm	ppm	ppm	ppm	ppm	%
	MDL	0.001	0.1	1	0.01	1	0.001	0.01	0.001	0.01	0.1	0.1	1	0.1	0.1	0.1	0.1	1	1	0.1	0.1
Pulp Duplicates																					
828189	Drill Core	0.037	8.5	8	0.64	527	0.151	3.41	0.154	3.49	2.0	24.6	16	0.4	8.0	2.0	0.2	<1	6	33.5	0.4
REP 828189	QC	0.037	8.1	7	0.62	498	0.150	3.29	0.148	3.55	1.9	24.7	15	0.4	8.0	1.9	0.1	<1	6	35.6	0.3
828224	Drill Core	0.071	13.4	8	0.31	974	0.268	5.67	0.113	5.62	3.5	48.8	26	0.5	13.7	4.0	0.3	1	10	31.4	<0.1
REP 828224	QC	0.072	13.7	9	0.32	1011	0.276	5.72	0.115	6.04	3.7	50.1	27	0.5	13.8	4.2	0.3	1	10	31.8	<0.1
828226	Drill Core	0.065	10.0	8	0.59	845	0.241	4.29	0.109	5.67	2.4	42.2	19	0.4	9.4	3.6	0.3	<1	7	29.7	0.6
REP 828226	QC																				
828247	Drill Core	0.078	11.4	6	1.21	107	0.293	6.85	1.129	6.63	1.6	53.3	26	0.5	17.1	4.3	0.3	1	11	10.8	2.3
REP 828247	QC																				
828259	Rock Pulp	0.056	10.1	39	0.85	531	0.270	5.43	2.064	1.05	4.6	37.4	21	184.1	12.8	3.6	0.2	<1	11	15.6	0.3
REP 828259	QC	0.057	9.9	38	0.85	526	0.273	5.25	2.000	1.04	4.7	37.3	21	190.1	12.7	3.9	0.2	<1	11	14.0	0.3
REP 828300	QC	0.031	6.1	4	0.19	393	0.123	2.82	0.050	2.57	1.8	23.4	13	0.2	7.8	1.9	0.1	<1	5	50.5	<0.1
828301	Drill Core	0.067	13.1	7	0.15	948	0.261	6.11	0.145	5.73	3.8	49.2	28	0.5	14.0	3.9	0.3	1	10	21.3	<0.1
REP 828301	QC																				
828326	Drill Core	0.066	12.9	8	0.57	1046	0.253	5.72	0.108	7.10	3.0	40.0	24	0.3	12.5	3.7	0.3	<1	9	21.3	0.2
REP 828326	QC																				
REP 828334	QC	0.074	14.7	7	0.74	1189	0.277	6.36	0.588	6.27	2.3	42.6	26	0.3	12.5	3.9	0.3	<1	10	16.4	0.5
828369	Drill Core	0.082	14.2	7	1.03	1191	0.302	6.10	0.103	5.21	3.4	56.1	27	0.8	17.7	4.2	0.3	<1	11	23.0	0.1
REP 828369	QC	0.081	14.1	7	1.03	1170	0.297	6.10	0.104	5.27	3.2	56.1	27	0.9	17.7	4.2	0.3	1	11	22.7	0.1
Core Reject Duplicates																					
828198	Drill Core	0.069	15.8	6	1.90	1002	0.270	6.05	0.135	4.59	2.2	48.4	30	0.6	15.9	4.0	0.3	<1	10	31.9	0.1
DUP 828198	QC	0.070	15.7	6	1.93	973	0.268	6.08	0.136	4.52	2.4	48.2	29	0.7	15.2	4.0	0.3	<1	10	33.1	0.1
828232	Drill Core	0.058	13.3	7	0.39	887	0.204	4.12	0.084	5.11	3.1	36.1	25	0.4	11.1	3.1	0.2	<1	7	34.1	<0.1
DUP 828232	QC	0.058	12.6	6	0.38	865	0.203	4.06	0.084	5.02	3.2	35.4	22	0.4	10.9	2.9	0.2	<1	7	31.7	<0.1
828300	Drill Core	0.030	5.8	4	0.19	387	0.122	2.89	0.049	2.61	2.1	22.8	13	0.2	8.0	1.7	0.1	<1	5	50.5	<0.1
DUP 828300	QC	0.035	6.4	4	0.19	406	0.132	2.98	0.054	2.75	2.1	25.2	15	0.2	8.6	1.9	0.2	<1	5	52.9	<0.1
828334	Drill Core	0.074	14.6	7	0.73	1218	0.282	6.26	0.584	6.24	2.5	42.9	27	0.4	13.0	4.1	0.3	<1	10	15.5	0.5
DUP 828334	QC	0.071	14.2	7	0.73	1144	0.275	6.21	0.575	6.08	2.3	40.9	27	0.3	12.4	3.9	0.3	<1	10	15.3	0.5
828368	Drill Core	0.066	13.7	5	1.19	849	0.256	5.16	0.211	4.48	2.7	45.0	26	0.7	13.3	3.5	0.3	<1	9	37.7	0.1

This report supersedes all previous preliminary and final reports with this file number dated prior to the date on this certificate. Signature indicates final approval; preliminary reports are unsigned and should be used for reference only.

BUREAU VERITAS
MINERAL LABORATORIES
Canada

www.bureauveritas.com/um

Bureau Veritas Commodities Canada Ltd.
9050 Shaughnessy St Vancouver BC V6P 6E5 CANADA
PHONE (604) 253-3158

Client: **PPM Phoenix Precious Metals Corp.**
4302 Dundas St.
Burnaby BC V5C 1B3 CANADA

Project: LAWYERS
Report Date: December 26, 2015

QUALITY CONTROL REPORT VAN15002641.2

	Method	MA200	MA200	MA200	MA200	MA200	MA200	MA200	FA530	AR401
	Analyte	Rb	Hf	In	Re	Se	Te	Tl	Au	Ag
	Unit	ppm	ppm	ppm	ppm	ppm	ppm	ppm	gm/t	ppm
	MDL	0.1	0.1	0.05	0.005	1	0.5	0.5	0.9	1
Pulp Duplicates										
828189	Drill Core	120.8	0.7	<0.05	<0.005	2	<0.5	1.4		
REP 828189	QC	121.1	0.7	<0.05	<0.005	3	<0.5	1.4		
828224	Drill Core	177.9	1.5	<0.05	<0.005	1	<0.5	2.4		
REP 828224	QC	186.2	1.6	<0.05	<0.005	1	<0.5	2.4		
828226	Drill Core	179.1	1.5	<0.05	<0.005	2	<0.5	2.5		
REP 828226	QC									
828247	Drill Core	176.5	1.7	<0.05	0.010	<1	<0.5	2.2		
REP 828247	QC									
828259	Rock Pulp	29.9	1.1	6.60	<0.005	2	<0.5	1.3		
REP 828259	QC	30.6	1.1	6.99	<0.005	<1	<0.5	1.3		
REP 828300	QC	88.6	0.6	<0.05	<0.005	<1	<0.5	1.0		
828301	Drill Core	212.8	1.5	<0.05	<0.005	3	<0.5	3.0		
REP 828301	QC									
828326	Drill Core	218.2	1.3	<0.05	<0.005	6	<0.5	2.8		240
REP 828326	QC									250
REP 828334	QC	183.2	1.4	<0.05	<0.005	3	<0.5	2.0		
828369	Drill Core	160.6	1.7	<0.05	<0.005	5	<0.5	2.3		
REP 828369	QC	158.3	1.7	<0.05	<0.005	5	<0.5	2.4		
Core Reject Duplicates										
828198	Drill Core	161.7	1.7	<0.05	<0.005	2	<0.5	1.9		
DUP 828198	QC	157.5	1.5	<0.05	<0.005	3	<0.5	2.0		
828232	Drill Core	168.3	1.2	<0.05	<0.005	4	<0.5	2.2		
DUP 828232	QC	166.1	1.2	<0.05	<0.005	3	<0.5	2.0		
828300	Drill Core	86.7	0.8	<0.05	<0.005	<1	<0.5	1.0		
DUP 828300	QC	95.2	0.7	<0.05	<0.005	<1	<0.5	1.1		
828334	Drill Core	187.8	1.4	<0.05	<0.005	3	<0.5	2.1		
DUP 828334	QC	182.2	1.4	<0.05	<0.005	3	<0.5	2.1		
828368	Drill Core	146.9	1.4	<0.05	<0.005	2	<0.5	1.8		

This report supersedes all previous preliminary and final reports with this file number dated prior to the date on this certificate. Signature indicates final approval; preliminary reports are unsigned and should be used for reference only.

BUREAU VERITAS
MINERAL LABORATORIES
Canada

www.bureauveritas.com/um

Bureau Veritas Commodities Canada Ltd.
9050 Shaughnessy St Vancouver BC V6P 6E5 CANADA
PHONE (604) 253-3158

Client: **PPM Phoenix Precious Metals Corp.**
4302 Dundas St.
Burnaby BC V5C 1B3 CANADA

Project: LAWYERS
Report Date: December 26, 2015

QUALITY CONTROL REPORT VAN15002641.2

		WGHT	FA430	MA200	MA200	MA200	MA200	MA200	MA200	MA200	MA200	MA200	MA200	MA200	MA200	MA200	MA200	MA200	MA200	MA200	MA200
		Wgt	Au	Mo	Cu	Pb	Zn	Ag	Ni	Co	Mn	Fe	As	U	Th	Sr	Cd	Sb	Bi	V	Ca
		kg	ppm	ppm	ppm	ppm	ppm	ppm	ppm	ppm	ppm	%	ppm	ppm	ppm	ppm	ppm	ppm	ppm	ppm	%
		0.01	0.005	0.1	0.1	0.1	1	0.1	0.1	0.2	1	0.01	1	0.1	0.1	1	0.1	0.1	0.1	1	0.01
DUP 828368	QC		0.254	0.3	15.4	16.7	60	3.3	2.1	7.6	1034	3.05	10	2.5	3.7	115	0.2	5.0	<0.1	217	1.15
Reference Materials																					
STD AGPROOF	Standard																				
STD CU147	Standard																				
STD OREAS25A-4A	Standard			2.4	35.9	27.2	44	<0.1	50.4	8.3	520	6.89	11	3.1	17.6	52	<0.1	0.7	0.3	162	0.31
STD OREAS25A-4A	Standard			2.6	33.7	26.5	40	<0.1	46.0	7.7	471	6.58	11	2.9	16.4	48	<0.1	0.7	0.3	160	0.30
STD OREAS25A-4A	Standard			2.2	32.5	24.4	38	<0.1	43.3	7.3	465	6.49	10	2.6	16.5	49	<0.1	0.6	0.3	162	0.30
STD OREAS25A-4A	Standard			2.3	35.1	25.4	45	0.2	50.1	8.1	559	6.94	12	2.8	15.8	51	<0.1	0.7	0.4	164	0.29
STD OREAS25A-4A	Standard			2.3	32.4	24.1	41	0.4	48.2	7.3	508	6.35	10	2.8	13.6	45	<0.1	0.6	0.5	150	0.25
STD OREAS25A-4A	Standard			2.6	35.2	25.7	42	<0.1	49.3	8.1	505	6.75	10	2.9	15.2	48	<0.1	0.5	0.4	168	0.29
STD OREAS45E	Standard			2.5	805.2	20.2	46	0.5	501.1	63.5	583	26.20	17	2.7	14.9	18	<0.1	1.2	0.2	338	0.06
STD OREAS45E	Standard			2.5	786.2	19.2	45	0.4	466.2	58.9	560	24.34	17	2.6	13.9	17	<0.1	1.0	0.3	313	0.07
STD OREAS45E	Standard			2.3	817.1	20.4	48	0.4	488.5	60.2	568	25.50	17	2.7	15.1	19	<0.1	1.1	0.2	337	0.08
STD OREAS45E	Standard			2.3	770.5	17.4	47	0.3	472.3	59.9	610	25.37	16	2.3	12.2	17	0.1	1.1	0.2	321	0.06
STD OREAS45E	Standard			2.1	769.4	17.8	45	0.4	474.3	57.2	600	25.31	17	2.3	12.2	16	<0.1	0.9	0.2	322	0.07
STD OREAS45E	Standard			2.5	825.6	19.6	46	0.4	497.6	62.1	587	25.80	18	2.6	14.5	18	<0.1	1.1	0.4	344	0.07
STD OREAS97	Standard																				
STD OXD108	Standard		0.409																		
STD OXD108	Standard		0.415																		
STD OXD108	Standard		0.427																		
STD OXD108	Standard		0.425																		
STD OXD108	Standard		0.418																		
STD OXD108	Standard		0.437																		
STD OXD108	Standard		0.418																		
STD OXI121	Standard		1.861																		
STD OXI121	Standard		1.803																		
STD OXI121	Standard		1.810																		
STD OXI121	Standard		1.823																		
STD OXI121	Standard		1.792																		

This report supersedes all previous preliminary and final reports with this file number dated prior to the date on this certificate. Signature indicates final approval; preliminary reports are unsigned and should be used for reference only.

BUREAU VERITAS
MINERAL LABORATORIES
Canada

www.bureauveritas.com/um

Bureau Veritas Commodities Canada Ltd.
9050 Shaughnessy St Vancouver BC V6P 6E5 CANADA
PHONE (604) 253-3158

Client: **PPM Phoenix Precious Metals Corp.**
4302 Dundas St.
Burnaby BC V5C 1B3 CANADA

Project: LAWYERS
Report Date: December 26, 2015

QUALITY CONTROL REPORT VAN15002641.2

		MA200 P % 0.001	MA200 La ppm 0.1	MA200 Cr ppm 1	MA200 Mg % 0.01	MA200 Ba ppm 1	MA200 Ti % 0.001	MA200 Al % 0.01	MA200 Na % 0.001	MA200 K % 0.01	MA200 W ppm 0.1	MA200 Zr ppm 0.1	MA200 Ce ppm 1	MA200 Sn ppm 0.1	MA200 Y ppm 0.1	MA200 Nb ppm 0.1	MA200 Ta ppm 0.1	MA200 Be ppm 1	MA200 Sc ppm 1	MA200 Li ppm 0.1	MA200 S % 0.1
DUP 828368	QC	0.065	13.8	6	1.19	843	0.254	5.06	0.210	4.50	2.6	44.6	25	0.6	13.6	3.4	0.2	<1	8	39.1	0.1
Reference Materials																					
STD AGPROOF	Standard																				
STD CU147	Standard																				
STD OREAS25A-4A	Standard	0.053	24.7	129	0.33	161	0.978	9.51	0.144	0.52	2.0	155.3	53	4.5	11.4	20.6	1.5	<1	14	40.8	<0.1
STD OREAS25A-4A	Standard	0.051	23.2	116	0.31	159	0.904	8.94	0.136	0.48	1.8	146.6	50	4.1	10.4	19.3	1.4	<1	13	40.2	<0.1
STD OREAS25A-4A	Standard	0.050	21.4	113	0.31	147	0.889	8.43	0.132	0.46	1.8	142.0	46	4.0	9.9	18.4	1.4	<1	13	37.8	<0.1
STD OREAS25A-4A	Standard	0.054	22.3	122	0.38	155	0.960	9.51	0.135	0.53	2.1	157.3	51	3.9	10.2	20.2	1.4	<1	14	40.1	<0.1
STD OREAS25A-4A	Standard	0.047	16.8	117	0.32	139	0.849	8.17	0.125	0.50	1.8	146.1	40	3.9	8.6	19.0	1.3	<1	12	33.5	<0.1
STD OREAS25A-4A	Standard	0.050	20.7	125	0.31	149	0.953	8.77	0.136	0.50	1.8	153.5	46	4.4	9.9	20.0	1.4	1	12	39.9	<0.1
STD OREAS45E	Standard	0.037	12.3	1065	0.16	270	0.576	7.19	0.065	0.36	1.0	98.6	26	1.5	8.7	6.4	0.6	<1	98	7.5	<0.1
STD OREAS45E	Standard	0.035	11.2	957	0.15	266	0.502	6.77	0.055	0.34	0.9	93.9	24	1.3	8.0	6.1	0.5	<1	95	6.8	<0.1
STD OREAS45E	Standard	0.034	9.3	986	0.17	263	0.544	6.57	0.053	0.36	1.1	99.7	23	1.4	8.2	6.1	0.6	<1	86	7.2	<0.1
STD OREAS45E	Standard	0.036	9.8	1009	0.18	238	0.519	6.92	0.060	0.36	0.8	93.1	22	1.2	7.4	5.9	0.5	1	93	6.8	<0.1
STD OREAS45E	Standard	0.035	8.8	990	0.17	233	0.550	6.73	0.060	0.36	0.9	93.5	22	1.2	7.3	6.0	0.5	<1	92	6.5	<0.1
STD OREAS45E	Standard	0.035	12.0	1094	0.16	265	0.565	7.16	0.052	0.36	1.0	100.1	26	1.5	8.4	6.5	0.5	<1	98	7.7	<0.1
STD OREAS97	Standard																				
STD OXD108	Standard																				
STD OXD108	Standard																				
STD OXD108	Standard																				
STD OXD108	Standard																				
STD OXD108	Standard																				
STD OXD108	Standard																				
STD OXD108	Standard																				
STD OXI121	Standard																				
STD OXI121	Standard																				
STD OXI121	Standard																				
STD OXI121	Standard																				
STD OXI121	Standard																				

This report supersedes all previous preliminary and final reports with this file number dated prior to the date on this certificate. Signature indicates final approval; preliminary reports are unsigned and should be used for reference only.

BUREAU VERITAS
MINERAL LABORATORIES
Canada

www.bureauveritas.com/um

Bureau Veritas Commodities Canada Ltd.
9050 Shaughnessy St Vancouver BC V6P 6E5 CANADA
PHONE (604) 253-3158

Client: **PPM Phoenix Precious Metals Corp.**
4302 Dundas St.
Burnaby BC V5C 1B3 CANADA

Project: LAWYERS
Report Date: December 26, 2015

QUALITY CONTROL REPORT VAN15002641.2

		MA200 Rb ppm 0.1	MA200 Hf ppm 0.1	MA200 In ppm 0.05	MA200 Re ppm 0.005	MA200 Se ppm 1	MA200 Te ppm 0.5	MA200 Tl ppm 0.5	FA530 Au gm/t 0.9	AR401 Ag ppm 1
DUP 828368	QC	149.9	1.3	0.05	<0.005	2	<0.5	1.7		
Reference Materials										
STD AGPROOF	Standard								<0.9	
STD CU147	Standard									47
STD OREAS25A-4A	Standard	61.8	4.3	0.10	<0.005	2	<0.5	<0.5		
STD OREAS25A-4A	Standard	60.0	4.2	0.11	<0.005	3	<0.5	<0.5		
STD OREAS25A-4A	Standard	57.4	3.8	0.09	<0.005	2	<0.5	<0.5		
STD OREAS25A-4A	Standard	60.8	4.2	0.10	<0.005	3	<0.5	<0.5		
STD OREAS25A-4A	Standard	50.7	4.0	0.12	<0.005	3	<0.5	<0.5		
STD OREAS25A-4A	Standard	58.1	4.2	0.06	<0.005	2	<0.5	<0.5		
STD OREAS45E	Standard	21.9	3.0	0.10	<0.005	2	<0.5	<0.5		
STD OREAS45E	Standard	20.8	2.9	0.07	<0.005	2	<0.5	<0.5		
STD OREAS45E	Standard	22.9	2.9	0.11	<0.005	2	<0.5	<0.5		
STD OREAS45E	Standard	20.3	2.7	0.07	<0.005	2	<0.5	<0.5		
STD OREAS45E	Standard	19.6	3.0	0.11	<0.005	2	<0.5	<0.5		
STD OREAS45E	Standard	22.0	3.2	0.09	<0.005	3	<0.5	<0.5		
STD OREAS97	Standard									18
STD OXD108	Standard									
STD OXD108	Standard									
STD OXD108	Standard									
STD OXD108	Standard									
STD OXD108	Standard									
STD OXD108	Standard									
STD OXD108	Standard									
STD OXI121	Standard									
STD OXI121	Standard									
STD OXI121	Standard									
STD OXI121	Standard									
STD OXI121	Standard									

This report supersedes all previous preliminary and final reports with this file number dated prior to the date on this certificate. Signature indicates final approval; preliminary reports are unsigned and should be used for reference only.

BUREAU VERITAS
MINERAL LABORATORIES
Canada

www.bureauveritas.com/um

Bureau Veritas Commodities Canada Ltd.
9050 Shaughnessy St Vancouver BC V6P 6E5 CANADA
PHONE (604) 253-3158

Client: **PPM Phoenix Precious Metals Corp.**
4302 Dundas St.
Burnaby BC V5C 1B3 CANADA

Project: LAWYERS
Report Date: December 26, 2015

QUALITY CONTROL REPORT VAN15002641.2

		WGHT	FA430	MA200	MA200	MA200	MA200	MA200	MA200	MA200	MA200	MA200	MA200	MA200	MA200	MA200	MA200	MA200	MA200	MA200	MA200
		Wgt	Au	Mo	Cu	Pb	Zn	Ag	Ni	Co	Mn	Fe	As	U	Th	Sr	Cd	Sb	Bi	V	Ca
		kg	ppm	ppm	ppm	ppm	ppm	ppm	ppm	ppm	ppm	%	ppm	ppm	ppm	ppm	ppm	ppm	ppm	ppm	%
		0.01	0.005	0.1	0.1	0.1	1	0.1	0.1	0.2	1	0.01	1	0.1	0.1	1	0.1	0.1	0.1	1	0.01
STD OXI121	Standard		1.820																		
STD OXI121	Standard		1.842																		
STD OXN117	Standard		7.513																		
STD OXN117	Standard		7.596																		
STD OXN117	Standard		8.024																		
STD OXN117	Standard		7.928																		
STD OXN117	Standard		7.864																		
STD OXN117	Standard		7.675																		
STD OXN117	Standard		7.583																		
STD SP49	Standard																				
STD SQ70	Standard																				
STD OXD108 Expected			0.414																		
STD OXN117 Expected			7.679																		
STD OXI121 Expected			1.834																		
STD OREAS25A-4A				2.55	33.9	26.6	44.4		45.8	8.2	500	6.7	10.7	2.94	15.8	48.5		0.67	0.35	163	0.283
STD OREAS45E Expected				2.4	780	18.2	46.7	0.311	454	57	570	24.12	16.3	2.41	12.9	15.9	0.06	1	0.28	322	0.065
STD AGPROOF Expected																					
STD SP49 Expected																					
STD SQ70 Expected																					
STD OREAS97 Expected																					
STD CU147 Expected																					
BLK	Blank		<0.005																		
BLK	Blank		<0.005																		
BLK	Blank		<0.005																		
BLK	Blank		<0.005																		
BLK	Blank		<0.005																		
BLK	Blank		0.006																		
BLK	Blank		<0.005																		
BLK	Blank		<0.005																		

This report supersedes all previous preliminary and final reports with this file number dated prior to the date on this certificate. Signature indicates final approval; preliminary reports are unsigned and should be used for reference only.

BUREAU VERITAS
MINERAL LABORATORIES
Canada

www.bureauveritas.com/um

Bureau Veritas Commodities Canada Ltd.
9050 Shaughnessy St Vancouver BC V6P 6E5 CANADA
PHONE (604) 253-3158

Client: **PPM Phoenix Precious Metals Corp.**
4302 Dundas St.
Burnaby BC V5C 1B3 CANADA

Project: LAWYERS
Report Date: December 26, 2015

QUALITY CONTROL REPORT VAN15002641.2

		MA200 P % 0.001	MA200 La ppm 0.1	MA200 Cr ppm 1	MA200 Mg % 0.01	MA200 Ba ppm 1	MA200 Ti % 0.001	MA200 Al % 0.01	MA200 Na % 0.001	MA200 K % 0.01	MA200 W ppm 0.1	MA200 Zr ppm 0.1	MA200 Ce ppm 1	MA200 Sn ppm 0.1	MA200 Y ppm 0.1	MA200 Nb ppm 0.1	MA200 Ta ppm 0.1	MA200 Be ppm 1	MA200 Sc ppm 1	MA200 Li ppm 0.1	MA200 S % 0.1
STD OXI121	Standard																				
STD OXI121	Standard																				
STD OXN117	Standard																				
STD OXN117	Standard																				
STD OXN117	Standard																				
STD OXN117	Standard																				
STD OXN117	Standard																				
STD OXN117	Standard																				
STD OXN117	Standard																				
STD SP49	Standard																				
STD SQ70	Standard																				
STD OXD108 Expected																					
STD OXN117 Expected																					
STD OXI121 Expected																					
STD OREAS25A-4A		0.0495	21.8	120	0.327	151	0.977	8.87	0.134	0.5	2	155	48.9	4.2	10.5	20.9	1.5	0.93	13.7	36.7	0.047
STD OREAS45E Expected		0.034	11	979	0.156	252	0.559	6.78	0.059	0.324	1.07	97	23.5	1.32	8.28	6.8	0.54		93	6.58	0.046
STD AGPROOF Expected																					
STD SP49 Expected																					
STD SQ70 Expected																					
STD OREAS97 Expected																					
STD CU147 Expected																					
BLK	Blank																				
BLK	Blank																				
BLK	Blank																				
BLK	Blank																				
BLK	Blank																				
BLK	Blank																				
BLK	Blank																				
BLK	Blank																				

This report supersedes all previous preliminary and final reports with this file number dated prior to the date on this certificate. Signature indicates final approval; preliminary reports are unsigned and should be used for reference only.

BUREAU VERITAS
MINERAL LABORATORIES
Canada

www.bureauveritas.com/um

Bureau Veritas Commodities Canada Ltd.
9050 Shaughnessy St Vancouver BC V6P 6E5 CANADA
PHONE (604) 253-3158

Client: **PPM Phoenix Precious Metals Corp.**
4302 Dundas St.
Burnaby BC V5C 1B3 CANADA

Project: LAWYERS
Report Date: December 26, 2015

QUALITY CONTROL REPORT VAN15002641.2

		MA200 Rb ppm 0.1	MA200 Hf ppm 0.1	MA200 In ppm 0.05	MA200 Re ppm 0.005	MA200 Se ppm 1	MA200 Te ppm 0.5	MA200 Tl ppm 0.5	FA530 Au gm/t 0.9	AR401 Ag ppm 1
STD OXI121	Standard									
STD OXI121	Standard									
STD OXN117	Standard									
STD OXN117	Standard									
STD OXN117	Standard									
STD OXN117	Standard									
STD OXN117	Standard									
STD OXN117	Standard									
STD OXN117	Standard									
STD SP49	Standard								18.3	
STD SQ70	Standard								39.5	
STD OXD108 Expected										
STD OXN117 Expected										
STD OXI121 Expected										
STD OREAS25A-4A		61	4.28	0.09		2.5		0.35		
STD OREAS45E Expected		21.2	3.11	0.099		2.97	0.1	0.09		
STD AGPROOF Expected									0	
STD SP49 Expected									18.34	
STD SQ70 Expected									39.62	
STD OREAS97 Expected										19.5
STD CU147 Expected										49
BLK	Blank									
BLK	Blank									
BLK	Blank									
BLK	Blank									
BLK	Blank									
BLK	Blank									
BLK	Blank									
BLK	Blank									

This report supersedes all previous preliminary and final reports with this file number dated prior to the date on this certificate. Signature indicates final approval; preliminary reports are unsigned and should be used for reference only.

BUREAU VERITAS
MINERAL LABORATORIES
Canada

www.bureauveritas.com/um

Bureau Veritas Commodities Canada Ltd.
9050 Shaughnessy St Vancouver BC V6P 6E5 CANADA
PHONE (604) 253-3158

Client: **PPM Phoenix Precious Metals Corp.**
4302 Dundas St.
Burnaby BC V5C 1B3 CANADA

Project: LAWYERS
Report Date: December 26, 2015

QUALITY CONTROL REPORT VAN15002641.2

		WGHT	FA430	MA200	MA200	MA200	MA200	MA200	MA200	MA200	MA200	MA200	MA200	MA200	MA200	MA200	MA200	MA200	MA200	MA200	MA200
		Wgt	Au	Mo	Cu	Pb	Zn	Ag	Ni	Co	Mn	Fe	As	U	Th	Sr	Cd	Sb	Bi	V	Ca
		kg	ppm	ppm	ppm	ppm	ppm	ppm	ppm	ppm	ppm	%	ppm	ppm	ppm	ppm	ppm	ppm	ppm	ppm	%
		0.01	0.005	0.1	0.1	0.1	1	0.1	0.1	0.2	1	0.01	1	0.1	0.1	1	0.1	0.1	0.1	1	0.01
BLK	Blank			<0.1	<0.1	<0.1	<1	<0.1	<0.1	<0.2	<1	<0.01	<1	<0.1	<0.1	<1	<0.1	<0.1	<0.1	<1	<0.01
BLK	Blank		<0.005																		
BLK	Blank			<0.1	<0.1	<0.1	<1	<0.1	<0.1	<0.2	<1	<0.01	1	<0.1	<0.1	<1	<0.1	<0.1	<0.1	<1	<0.01
BLK	Blank			<0.1	<0.1	<0.1	<1	<0.1	<0.1	<0.2	<1	<0.01	<1	<0.1	<0.1	<1	<0.1	<0.1	<0.1	<1	<0.01
BLK	Blank		<0.005																		
BLK	Blank		<0.005																		
BLK	Blank		<0.005																		
BLK	Blank			<0.1	<0.1	<0.1	<1	0.2	<0.1	<0.2	3	<0.01	<1	<0.1	<0.1	<1	<0.1	<0.1	<0.1	<1	<0.01
BLK	Blank			<0.1	0.1	<0.1	<1	<0.1	<0.1	<0.2	<1	<0.01	<1	<0.1	<0.1	<1	<0.1	<0.1	<0.1	<1	<0.01
BLK	Blank			<0.1	<0.1	<0.1	<1	0.2	<0.1	<0.2	2	<0.01	<1	<0.1	<0.1	<1	<0.1	<0.1	<0.1	<1	<0.01
BLK	Blank																				
BLK	Blank																				
Prep Wash																					
ROCK-VAN	Prep Blank		<0.005	1.2	2.6	5.8	43	<0.1	1.1	3.8	613	2.06	2	1.2	2.9	201	0.1	0.1	<0.1	36	1.65
ROCK-VAN	Prep Blank		<0.005	1.0	2.8	5.7	41	<0.1	1.0	3.8	625	2.11	2	1.1	2.8	205	<0.1	<0.1	<0.1	36	1.74

This report supersedes all previous preliminary and final reports with this file number dated prior to the date on this certificate. Signature indicates final approval; preliminary reports are unsigned and should be used for reference only.

BUREAU VERITAS
MINERAL LABORATORIES
Canada

www.bureauveritas.com/um

Bureau Veritas Commodities Canada Ltd.
9050 Shaughnessy St Vancouver BC V6P 6E5 CANADA
PHONE (604) 253-3158

Client: **PPM Phoenix Precious Metals Corp.**
4302 Dundas St.
Burnaby BC V5C 1B3 CANADA

Project: LAWYERS
Report Date: December 26, 2015

QUALITY CONTROL REPORT VAN15002641.2

		MA200 P % 0.001	MA200 La ppm 0.1	MA200 Cr ppm 1	MA200 Mg % 0.01	MA200 Ba ppm 1	MA200 Ti % 0.001	MA200 Al % 0.01	MA200 Na % 0.001	MA200 K % 0.01	MA200 W ppm 0.1	MA200 Zr ppm 0.1	MA200 Ce ppm 1	MA200 Sn ppm 0.1	MA200 Y ppm 0.1	MA200 Nb ppm 0.1	MA200 Ta ppm 0.1	MA200 Be ppm 1	MA200 Sc ppm 1	MA200 Li ppm 0.1	MA200 S % 0.1
BLK	Blank	<0.001	<0.1	<1	<0.01	<1	<0.001	<0.01	<0.001	<0.01	<0.1	<0.1	<1	<0.1	<0.1	<0.1	<0.1	<1	<1	<0.1	<0.1
BLK	Blank																				
BLK	Blank	<0.001	<0.1	2	<0.01	<1	<0.001	<0.01	<0.001	<0.01	<0.1	<0.1	<1	<0.1	<0.1	<0.1	<0.1	<1	<1	<0.1	<0.1
BLK	Blank	<0.001	<0.1	<1	<0.01	<1	<0.001	<0.01	<0.001	<0.01	<0.1	<0.1	<1	<0.1	<0.1	<0.1	<0.1	<1	<1	<0.1	<0.1
BLK	Blank																				
BLK	Blank																				
BLK	Blank																				
BLK	Blank	<0.001	<0.1	<1	<0.01	<1	<0.001	<0.01	<0.001	0.01	<0.1	<0.1	<1	<0.1	<0.1	<0.1	<0.1	<1	<1	<0.1	<0.1
BLK	Blank	<0.001	<0.1	<1	<0.01	<1	<0.001	<0.01	<0.001	<0.01	<0.1	<0.1	<1	<0.1	<0.1	<0.1	<0.1	<1	<1	<0.1	<0.1
BLK	Blank	<0.001	<0.1	1	<0.01	<1	<0.001	<0.01	<0.001	0.01	<0.1	<0.1	<1	<0.1	<0.1	<0.1	<0.1	<1	<1	<0.1	<0.1
BLK	Blank																				
BLK	Blank																				
Prep Wash																					
ROCK-VAN	Prep Blank	0.040	11.2	5	0.48	767	0.196	6.55	3.465	1.59	0.3	47.7	22	0.8	15.3	5.2	0.4	1	6	1.9	<0.1
ROCK-VAN	Prep Blank	0.041	11.5	5	0.49	748	0.207	6.50	3.360	1.61	0.4	49.1	23	0.8	15.9	5.4	0.4	1	7	2.2	<0.1

This report supersedes all previous preliminary and final reports with this file number dated prior to the date on this certificate. Signature indicates final approval; preliminary reports are unsigned and should be used for reference only.

BUREAU VERITAS
MINERAL LABORATORIES
Canada

www.bureauveritas.com/um

Bureau Veritas Commodities Canada Ltd.
9050 Shaughnessy St Vancouver BC V6P 6E5 CANADA
PHONE (604) 253-3158

Client: **PPM Phoenix Precious Metals Corp.**
4302 Dundas St.
Burnaby BC V5C 1B3 CANADA

Project: LAWYERS
Report Date: December 26, 2015

QUALITY CONTROL REPORT VAN15002641.2

		MA200 Rb ppm 0.1	MA200 Hf ppm 0.1	MA200 In ppm 0.05	MA200 Re ppm 0.005	MA200 Se ppm 1	MA200 Te ppm 0.5	MA200 Tl ppm 0.5	FA530 Au gm/t 0.9	AR401 Ag ppm 1
BLK	Blank	<0.1	<0.1	<0.05	<0.005	<1	<0.5	<0.5		
BLK	Blank									
BLK	Blank	0.1	<0.1	<0.05	<0.005	<1	<0.5	<0.5		
BLK	Blank	0.1	<0.1	<0.05	<0.005	<1	<0.5	<0.5		
BLK	Blank									
BLK	Blank									
BLK	Blank									
BLK	Blank	0.4	<0.1	<0.05	<0.005	<1	<0.5	<0.5		
BLK	Blank	0.2	<0.1	<0.05	<0.005	<1	<0.5	<0.5		
BLK	Blank	<0.1	<0.1	<0.05	<0.005	<1	<0.5	<0.5		
BLK	Blank								<0.9	
BLK	Blank									<1
Prep Wash										
ROCK-VAN	Prep Blank	33.3	1.6	<0.05	<0.005	<1	<0.5	<0.5		
ROCK-VAN	Prep Blank	33.8	1.6	<0.05	<0.005	<1	<0.5	<0.5		

This report supersedes all previous preliminary and final reports with this file number dated prior to the date on this certificate. Signature indicates final approval; preliminary reports are unsigned and should be used for reference only.

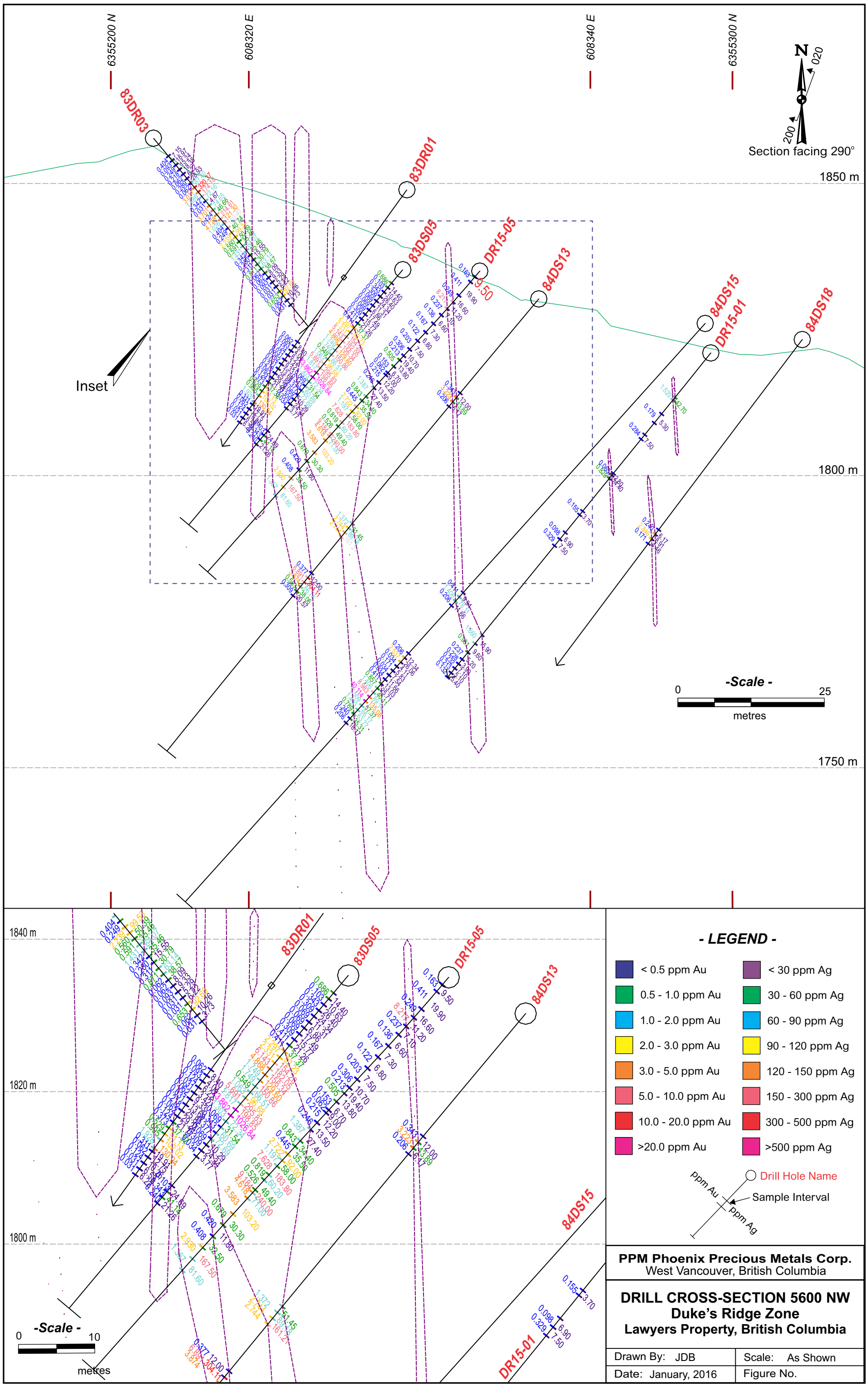
6355200 N
608320 E
608340 E
6355300 N
N
020
200
Section facing 290°
1850 m
1800 m
1750 m
1840 m
1820 m
1800 m
83DR03
83DR01
83DS05
DR15-05
84DS13
84DS15
DR15-01
84DS18
Inset
-Scale -
0
25
metres
-Scale -
0
10
metres
- LEGEND -
< 0.5 ppm Au
0.5 - 1.0 ppm Au
1.0 - 2.0 ppm Au
2.0 - 3.0 ppm Au
3.0 - 5.0 ppm Au
5.0 - 10.0 ppm Au
10.0 - 20.0 ppm Au
>20.0 ppm Au
< 30 ppm Ag
30 - 60 ppm Ag
60 - 90 ppm Ag
90 - 120 ppm Ag
120 - 150 ppm Ag
150 - 300 ppm Ag
300 - 500 ppm Ag
>500 ppm Ag
Drill Hole Name
Sample Interval
ppm Au
ppm Ag
PPM Phoenix Precious Metals Corp.
West Vancouver, British Columbia
DRILL CROSS-SECTION 5600 NW
Duke's Ridge Zone
Lawyers Property, British Columbia
Drawn By: JDB
Scale: As Shown
Date: January, 2016
Figure No.

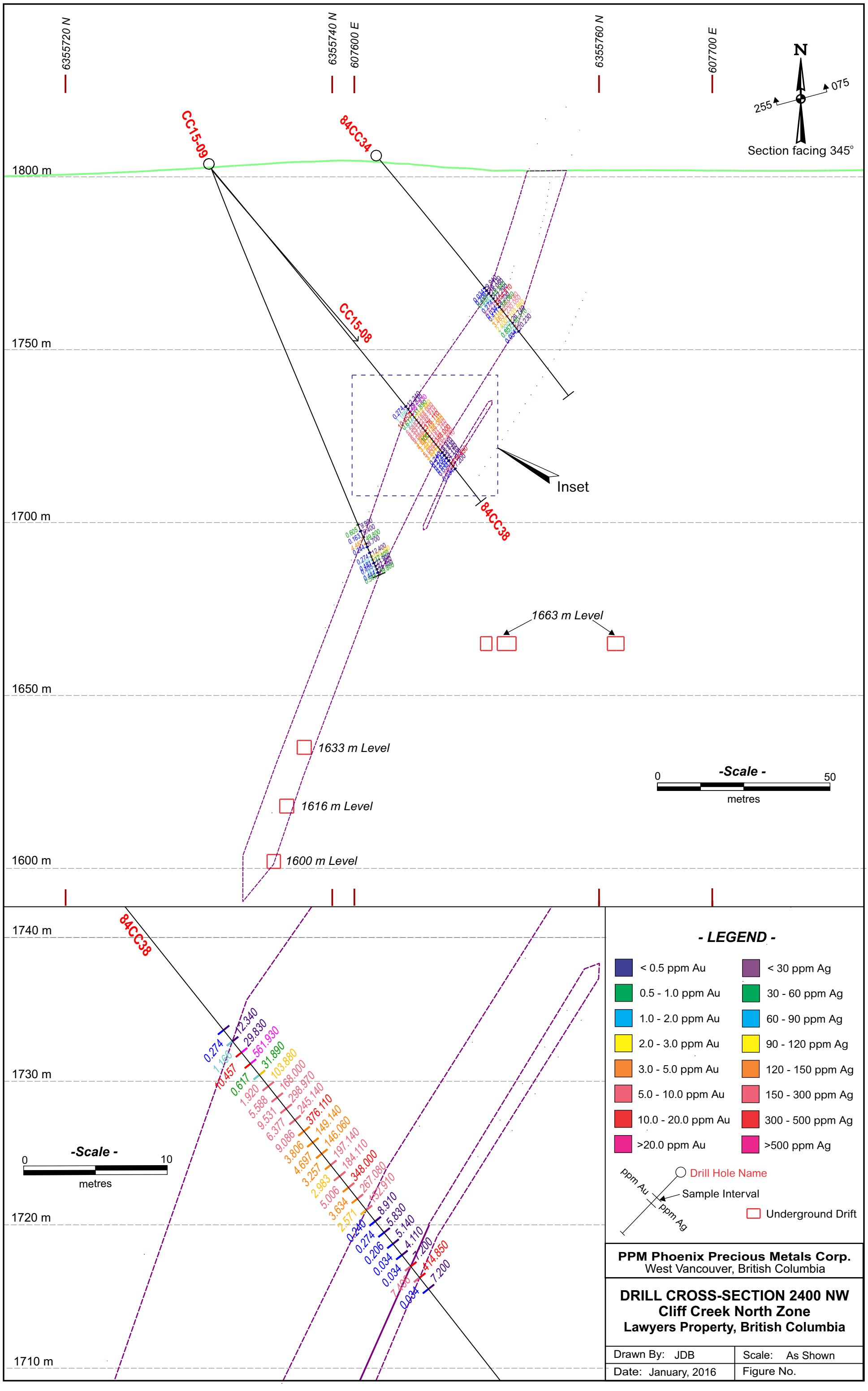
6355720 N
6355740 N
607600 E
6355760 N
607700 E
N
075
255
Section facing 345°
CC15-09
84CC34
CC15-08
84CC38
Inset
1800 m
1750 m
1700 m
1663 m Level
1650 m
1633 m Level
1616 m Level
1600 m Level
-Scale -
0
50
metres
1740 m
1730 m
1720 m
1710 m
-Scale -
0
10
metres
- LEGEND -
< 0.5 ppm Au
0.5 - 1.0 ppm Au
1.0 - 2.0 ppm Au
2.0 - 3.0 ppm Au
3.0 - 5.0 ppm Au
5.0 - 10.0 ppm Au
10.0 - 20.0 ppm Au
>20.0 ppm Au
< 30 ppm Ag
30 - 60 ppm Ag
60 - 90 ppm Ag
90 - 120 ppm Ag
120 - 150 ppm Ag
150 - 300 ppm Ag
300 - 500 ppm Ag
>500 ppm Ag
ppm Au
ppm Ag
Drill Hole Name
Sample Interval
Underground Drift
PPM Phoenix Precious Metals Corp.
West Vancouver, British Columbia
DRILL CROSS-SECTION 2400 NW
Cliff Creek North Zone
Lawyers Property, British Columbia
Drawn By: JDB
Scale: As Shown
Date: January, 2016
Figure No.

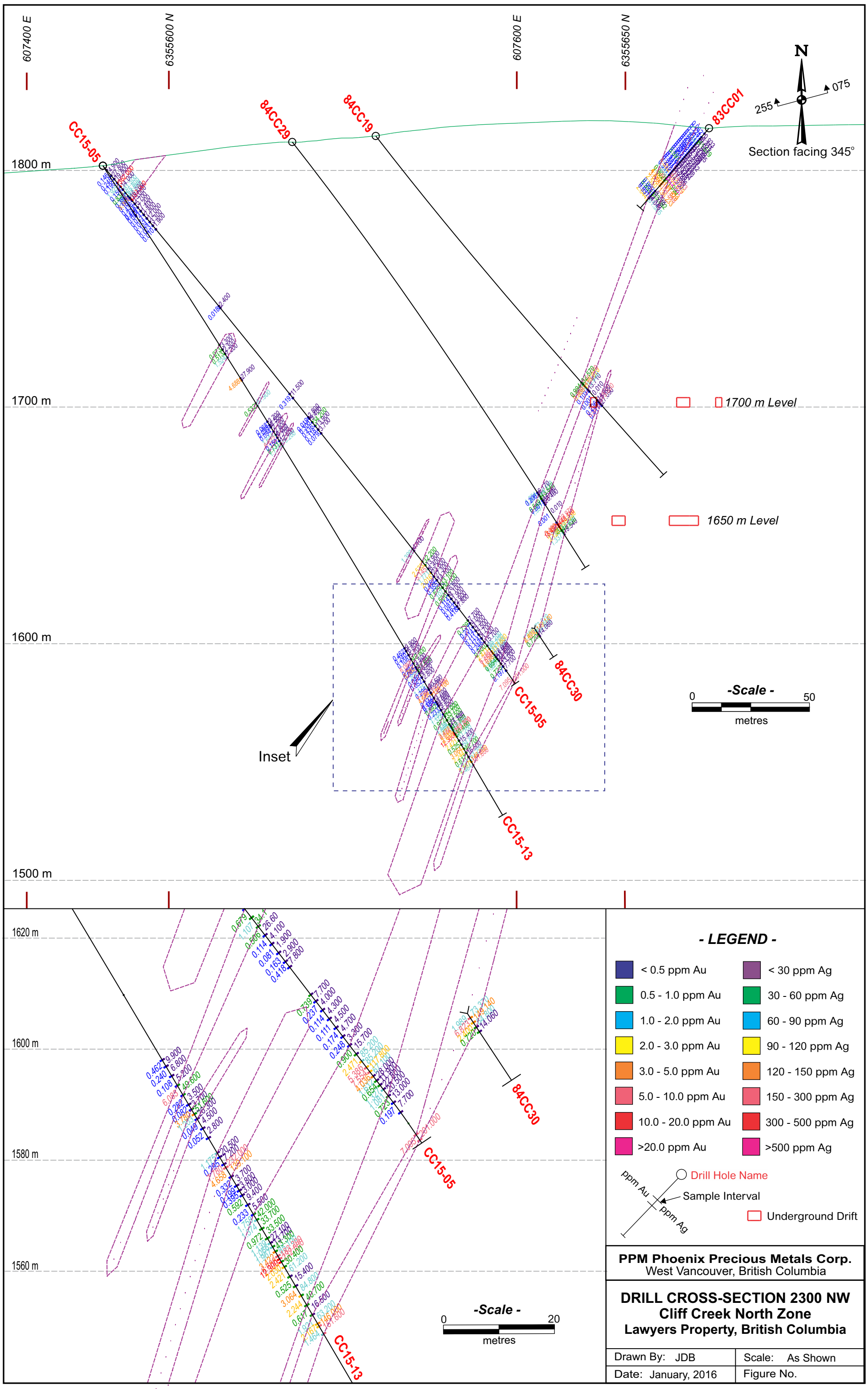
607400 E
6355600 N
607600 E
6355650 N
N
075
255
Section facing 345°
CC15-05
84CC29
84CC19
83CC01
1800 m
1700 m
1600 m
1500 m
1700 m Level
1650 m Level
84CC30
CC15-05
CC15-13
Inset
-Scale -
0
50
metres
1620 m
1600 m
1580 m
1560 m
84CC30
CC15-05
CC15-13
-Scale -
0
20
metres
- LEGEND -
< 0.5 ppm Au
0.5 - 1.0 ppm Au
1.0 - 2.0 ppm Au
2.0 - 3.0 ppm Au
3.0 - 5.0 ppm Au
5.0 - 10.0 ppm Au
10.0 - 20.0 ppm Au
>20.0 ppm Au
< 30 ppm Ag
30 - 60 ppm Ag
60 - 90 ppm Ag
90 - 120 ppm Ag
120 - 150 ppm Ag
150 - 300 ppm Ag
300 - 500 ppm Ag
>500 ppm Ag
ppm Au
ppm Ag
Drill Hole Name
Sample Interval
Underground Drift
PPM Phoenix Precious Metals Corp.
West Vancouver, British Columbia
DRILL CROSS-SECTION 2300 NW
Cliff Creek North Zone
Lawyers Property, British Columbia
Drawn By: JDB
Scale: As Shown
Date: January, 2016
Figure No.

PPM Phoenix Precious Metals Corp.

Project: Lawyers Drillhole ID: CC15-01 Azimuth: 257° Dip: -50° Total Depth: 61.87 m

Collar UTM (NAD 83): 607765 E; 6355597 N; Elev: 1823 m Date logged: Aug 28, 2015 Geologist: Bob Lane

From	To	Length	Lithology		Structure				Alteration			Mineralization				Sample ID	Sample Interval			Analytical Results					
(m)	(m)	(m)	Label	Description	Type	#/m	TCA	Descr.	Assmblg	%	Descr.	Style 1	%	Style 2	%	(#)	From (m)	to (m)	width (m)	Au (ppb)	Ag (ppm)	Cu (ppm)	Pb (ppm)	Zn (ppm)	Other (ppm)
0.00	5.35		CAS	Casing																					
5.35	21.28		FPA	Feldspar Porphyritic Andesite: badly broken & strongly oxidized from 5.35-8.03m, otherwise -- pale maroon, fine-grained groundmass with 30-35% pink-orange, somewhat oriented (60 TCA) feldpsar phenos; phenos are clay-altered; mafic grains altered to chlorite; unit is locally lapilli and/or lithic clast rich;					hem		variable hem staining of groundmass and phenos					20501	29.65	31.00	1.35	0.016	0.4	14.9	18.6	69	
21.28	29.65		FPA	Feldspar Porphyritic Andesite: maroon section continues, but with common discontinuous white calcite (cc) stringers and patches; narrow clay gouge zones (29.20 - 29.30m & 25.00-25.40m)							variable hem staining of groundmass and phenos					20502	31.00	33.00	2.00	0.063	3.0	90.2	25.6	78	
29.65	34.83		LBT	Lapilli to Block Tuff: ; locally unit is a lapilli to block tuff with sub-rounded clasts of same lithology in fine to medium-grained ash matrix; occassional pale grey chalcedonic stringers					chl-hem		variable hem staining of groundmass and phenos					20503	33.00	34.83	1.83	0.022	0.7	9.8	16.3	74	
34.83	36.87		FLT	Fault: brecciated to crushed volcanic rock with local clay gouge; strong hem staining & chlorite on fractures	flt		35		chl-hem							20504	34.83	36.87	2.04	0.013	1.6	156.4	16.6	81	
36.87	41.50		FPA	Feldspar Porphyritic Andesite: maroon FPA continues, but with minor chl altered band from 40.92-41.07m and local white cc stringers					hem-chl		variable hem staining of groundmass and phenos					20505	36.87	39.01	2.14	0.006	0.2	5.5	12.4	70	
41.50	43.59		FPA	Feldspar Porphyritic Andesite: locally very crumbly rock, clay altered; minor white cc & pale pink zeolite stringers at 40 TCA	shear		30		hem, clay		variable hem staining of groundmass and phenos					20506	39.01	41.45	2.44	<0.005	0.2	7.5	13.1	74	
43.59	51.90		FPA	Feldspar Porphyritic Andesite: competent interval with weak clay alteration of phenos, patchy chlorite-epidote, no sulphides; sheared zone from 47.20-48.30m and at 51.90m	flt		75-85	75deg upper, 85deg lower ctc	hem		variable hem staining of groundmass and phenos					20507	41.45	43.59	2.14	<0.005	<0.1	3.4	14.7	76	
51.90	56.42		FPA	Feldspar Porphyritic Andesite: maroon to green matrix with pronounced pale pink feldspar phenos that have darke hematite-stained rims; abundant sub-rounded lithic clasts of same rock type; gouge zone from 54.41-54.49m; locally tr diss py (up to 0.5% locally) from FW of gouge zone to end of interval					hem		variable hem staining of groundmass and phenos	diss py	tr			20508	43.59	45.00	1.41	<0.005	0.1	5.3	13.9	78	
56.42	57.00		FLT	Fault: ground rock and gouge; poor core recovery					hem							20509	45.00	47.00	2.00	<0.005	<0.1	3.3	13.4	82	
57.00	61.87		XLT	Crystal Lithic Tuff: dark purple-maroon, muddy ash layers; at 59.32m have 1.5cm sparry calcite vein followed by broken zone of pale green clay+/-epidote to 59.89m; also abundant broken feldspar phenos (larger phenos have white cores/red rims, while smaller ones are pervasively hematite-stained); occassional cc stringers; at 61.00m have grey chalcedony+/-late white calcite 'sheeted' veins with tr v f gr py					hem			veinlets w py	tr			20510	47.00	48.35	1.35	0.007	0.3	11.7	13.9	85	
																20511	48.35	50.00	1.65	<0.005	<0.1	3.3	12.8	79	
																20512	50.00	52.00	2.00	<0.005	<0.1	3.4	11.2	78	
																20513	52.00	54.00	2.00	0.006	0.3	6.5	12.9	74	
																20514	54.00	55.00	1.00	<0.005	0.2	9.5	10.1	80	
																20515	55.00	56.00	1.00	0.014	0.7	28.7	10.2	72	
																20516	56.00	57.30	1.30	0.006	0.3	6.5	10.5	70	
																20517	57.30	59.00	1.70	0.005	0.8	103.0	10.8	68	
																20518	59.00	60.00	1.00	0.009	2.0	119.8	10.8	66	
																20519	60.00	61.00	1.00	0.022	0.9	5.9	10.7	72	
																20520	61.00	61.87	0.87	0.107	1.3	10.0	11.6	73	

PPM Phoenix Precious Metals Corp.

Project: Lawyers Drillhole ID: CC15-02 Azimuth: 260° Dip: -49° Total Depth: 78.64 m

Collar UTM (NAD 83): 607749 E; 6355652 N; Elev: 1823 m Date logged: August 2015 Geologist: Joel Gillham

From	To	Length	Lithology		Structure				Alteration			Mineralization				Sample ID	Sample Interval			Analytical Results					
(m)	(m)	(m)	Label	Description	Type	#/m	TCA	Descr.	Assmblg	%	Descr.	Style 1	%	Style 2	%	(#)	From (m)	to (m)	width (m)	Au (ppb)	Ag (ppm)	Cu (ppm)	Pb (ppm)	Zn (ppm)	Other (ppm)
0.00	4.40		CAS	Casing																					
4.40	12.50		FPA	Feldspar Porphyry Andesite (FPA) volcaniclastic crystal (feldspar) lapilli to block tuff narrow quartz veins <1cm irregularly spaced												20527	4.40	6.00	1.60	0.160	35.1	38.7	10.0	82	
12.50	15.30		FLT	gouge with broken buff/light green FPA												20528	6.00	8.00	2.00	0.170	11.9	28.7	14.8	75	
15.30	16.70		FPA	Maroon FPA, lith as above, broken, some clay alt/gouge. feldspar phenos white-yellowish												20529	8.00	10.00	2.00	0.009	1.7	17.7	10.2	80	
16.70	19.50		FLT	gouge with broken buff/light green FPA as above												20530	10.00	12.00	2.00	0.007	1.2	6.8	10.9	72	
19.50	26.80		FPA	Green-Maroon FPA Hem alteration increases in intensity towards bottom of interval												20531	12.00	14.00	2.00	<0.005	0.5	7.6	10.1	74	
26.80	39.00		FPA	Maroon FPA. trace 1-2mm white quartz (+/- calcite) stringers - no visible sulphides.					hem-py		dark maroon hem alteration of groundmass, moderate hem staining of phenos	white quartz stringers	1%			20532	14.00	16.00	2.00	0.006	0.4	10.6	8.6	77	
39.00	42.00		FLT	Hematite altered fault gouge	flt		75-85	75deg upper, 85deg lower ctc	hem							20534	16.00	17.50	1.50	0.005	0.5	9.5	8.8	72	
39.15	40.60		FPA	Maroon. white quartz (calcite) stringers ~1%					hem-py		dark maroon hem alteration of groundmass, moderate hem staining of phenos	quartz stringers	1%			20535	17.50	19.50	2.00	0.027	1.1	9.7	10.5	74	
40.60	42.00		FPA	Maroon. 1-2cm vein/breccias containing quartz-calcite-green sericite +/- chlorite. no visible sulphides					hem-py		dark maroon hem alteration of groundmass, moderate hem staining of phenos	quartz veinlets	3%			20536	19.50	21.00	1.50	0.185	2.7	10.9	12.8	77	
42.00	46.60		FPA	Maroon. white quartz (calcite) stringers ~1%					hem-py		dark maroon hem alteration of groundmass, moderate hem staining of phenos					20537	21.00	23.00	2.00	0.073	2.3	26.7	11.6	74	
46.60	47.30		FLT	hematite-chlorite altered fault gouge. immediately below fault gouge, FPA is chlorite altered for 30cm	flt		70-80, 15-20	upper contact, lower contact								20538	23.00	25.00	2.00	0.027	2.9	16.2	13.6	73	
47.30	56.10		FPA	Maroon. broken, gouge rich section. no clear orientation to gouge structures					hem-py		dark maroon hem alteration of groundmass, moderate hem staining of phenos					20539	25.00	27.00	2.00	0.015	1.1	6.1	12.5	78	
56.10	56.70		FLT	Broken, chlorite-clay (green-buff coloured) fault/gouge zone	flt											20540	27.00	29.00	2.00	<0.005	0.2	6.5	9.1	67	
56.70	66.85		FPA	Maroon. calcite (pink zeolite - laumontite?) veinlets +/- sericite.					hem--chl-ser-py		hematite dominant alteration of groundmass. lesser chlorite-sericite, and some disseminated pyrite					20542	29.00	31.00	2.00	<0.005	0.2	4.3	9.1	68	
66.85	67.00		FLT	4-5cm chloritic fault gouge	flt		40									20543	40.00	42.00	2.00	0.009	0.7	4.1	10.6	61	
67.00	78.64		FPA	Maroon-Green. pyroclastic fragments are preferentially altered to chlorite-epidote. calcite-epidote stringers ~1%					hem-chl-ep-py		hem with lesser chlorite-epidote and ~1% disseminated pyrite alteration of groundmass. feldspar phenos are rimmed with hematite					20544	66.00	68.00	2.00	0.010	0.6	6.1	12.5	73	
																20545	68.00	70.00	2.00	0.022	0.7	9.9	10.5	67	
																20546	70.00	72.00	2.00	0.008	0.6	17.1	10.1	70	
																20547	72.00	74.00	2.00	<0.005	0.1	2.3	9.4	67	
																20549	74.00	76.00	2.00	0.007	0.6	3.1	10.7	77	
																20550	76.00	78.64	2.64	0.007	1.0	12.6	10.1	77	

PPM Phoenix Precious Metals Corp.

Project: Lawyers Drillhole ID: CC15-03 Azimuth: 075° Dip: -60° Total Depth: 164.94 m

Collar UTM (NAD 83): 607526 E; 6355668 N; Elev: 1808 m Date logged: Aug 30, 2015 Geologist: Bob Lane

From	To	Length	Lithology		Structure				Alteration			Mineralization				Sample ID	Sample Interval			Analytical Results					
(m)	(m)	(m)	Label	Description	Type	#/m	TCA	Descr.	Assmblg	%	Descr.	Style 1	%	Style 2	%	(#)	From (m)	to (m)	width (m)	Au (ppb)	Ag (ppm)	Cu (ppm)	Pb (ppm)	Zn (ppm)	Other (ppm)
0.00	2.27		CAS	Casing																					
2.27	11.70		FPA	Feldspar Porphyritic Andesite (Crystal Lapilli Tuff): pronounced feldspar phenos, typically orangey-red, random to weakly aligned and accounting for 20-30% of the rock mass; lapilli to bomb and small block-sized clasts are sub-rounded to well-rounded; matrixc ranges from maroon (hematitc) to dark green (chloritic); occassional cc stringers; tr py locally					hem, chl		variable hem staining of groundmass and phenos	diss py	tr			20551	31.00	33.00	2.00	0.079	3.4	23.2	8.8	73	
11.70	12.20		FLT	broken FPA core with limonite, hematie & pyrolusite; pale brown clay gouge					FeO, MnO							20552	33.00	35.00	2.00	0.099	13.7	19.8	16.4	70	
12.20	61.25		FPA	Feldspar Porphyritic Andesite (Crystal Lapilli Tuff): similar to interval above fault with FeO-filled vuggy cavities to 13.8m; narrow clay gouge zones at 13.80, 16.80, 18.70 & 20.80m at 15-25 TCA; qz-chalcedony+/-cc stringers begin at 17.27m typically at 70 TCA; narrow qz breccia (QBX) from 19.83-19.94m; frequency of stringers increases modestly at 23.0m and have appearance of qz-chalcedony-cc breccia veins; occassional drusy quartz cavities; diss py in tr amounts from 31.0 - 41.0m					hem, chl		variable hem staining of groundmass and phenos	silica stringers				20553	35.00	37.00	2.00	0.049	2.6	26.5	8.5	76	
61.25	61.56		AFT	Volcanic ash: maroon, banded; no apparent bedding					hem							20554	37.00	39.00	2.00	0.051	2.1	18.3	8.6	85	
61.56	62.42		FPA	Feldspar Porphyritic Andesite: green chlorite-rich matrix cut by several narrow basalt dykes					hem-chl		variable hem staining of groundmass and phenos					20555	39.00	41.06	2.06	0.246	3.9	26.9	10.5	73	
62.42	73.70		XLT	Feldspar Porphyritic Andesite (Crystal Lapilli Tuff): abundat clay-altered fiamme; occasasional chalcedony-cc veinlets (@ 65.00, 68.50 & 68.80m) up to 4mm wide and from 20-60 TCA;	veins		20-60		clay							20556	73.70	75.61	1.91	0.073	1.9	16.0	13.1	56	
73.70	73.80		VEIN	Vein : 6cm band of qz-chalcedony-epidote-pyrite with tr black sulphides and possible argentite with inclusion of silica & clay-altered country rock	vein		45		Sil			vein carrying py +/- argentite	tr			20557	81.38	82.53	1.15	0.180	2.9	137.7	16.9	59	
73.80	74.85		QS1	Qz stockwork zone: white qz & pale grey chalcedony with darker grey pyritic bands					Sil			vein and qz stockwork w minor py	tr			20558	82.53	84.20	1.67	0.047	1.5	18.5	8.1	59	
74.85	81.38		XLT	Feldspar Porphyritic Andesite (Crystal Lapilli Tuff): non-magnetic; maroon matrix (locally chloritic) with pronounced hem-stained feldspar phenos (many of which are broken); occassional fiamme; lapilli up to 4cm in dia	vein		15		hem-chl							20559	133.20	134.00	0.80	0.165	2.1	8.2	38.8	72	
81.38	84.20		QS1	banded grey chalcedony-qz-cc vein @ 81.38m w tr v f gr py and silver-grey sulphide; vein followed by qz stockwork from 81.38-84.20m;					Sil			vein and qz stockwork w minor py	tr			20560	134.00	136.00	2.00	0.114	1.1	16.4	32.5	92	
84.20	132.05		XLT	Feldspar Porphyritic Andesite (Crystal Lapilli Tuff): similar to unit above; but with minor chalcedony-cc veinlets and cc-only veinlets at 30-40 TCA @ 93.97-94.10m & 94.60-96.28m; 1 - 2mm thick chalcedony-cc+/-py stringers continue down section with frequency of 5-7/mm @ 45-60 TCA ; zone of unmineralized cc-healed breccia from 124.98 - 125.29m; zone ends in narrow band of clay gouge					hem-chl							20561	136.00	138.00	2.00	0.061	1.6	18.3	32.6	101	
132.05	142.90		QS1	Feldspar Porphyritic Andesite (FPA) with noticeable argillic/advanced argillic alteration accompanied by 2-5% qz-chalcedony-py veinlets (4 - 10 veinlets per m)	veins		20-30		arg (clay)			vein and qz stockwork w minor py	tr			20562	138.00	140.00	2.00	0.149	4.8	12.2	18.1	70	
142.90	148.00		QS3	Intense silica-flooded zone from 142.90-146.00m; patchy silica w cc veinlets to 148.00m; cc veinlets at 45 TCA;	veins				sil-clay			vein and qz stockwork w minor increase in py	0.5 - 1%			20563	140.00	142.00	2.00	0.275	6.9	15.7	20.6	69	
148.00	158.80		QS1	Feldspar Porphyritic Andesite (FPA) with noticeable decrease in alteration intensity; accompanied by 2-5% qz-chalcedony-py veinlets (4 - 10 veinlets per m); local narrow vein breccias or zones @ 151.83, 152.78, 153.10, 154.12, 154.40 & 158.27m occur as late features (post-mineral?); crackle breccia to breccia from 158.10-158.80m					sil-clay			vein and qz stockwork w minor py	tr			20564	142.00	144.00	2.00	0.200	6.5	11.2	18.9	60	
158.80	159.30		VOID	void - no recovery: underground workings												20565	144.00	146.00	2.00	0.046	3.1	7.4	16.2	53	
159.30	159.98		QSP	QSP altered porphyritic volcanic rock (FPA) with qz-chalcedony+/-py veinlets					sil-ser-py, clay			diss py	tr			20566	146.00	148.00	2.00	0.047	2.0	7.4	13.7	65	
159.98	162.50		VOID	void - no recovery: raise or narrow stope												20567	148.00	150.00	2.00	0.200	4.0	28.3	10.9	84	
162.50	163.55		QSP	QSP altered porphyritic volcanic rock (FPA) with qz-chalcedony+/-py veinlets					sil-ser-py, clay			diss py	tr			20568	150.00	152.00	2.00	0.500	23.2	51.5	53.2	96	
163.55	164.02		VOID	void - no recovery: underground workings												20569	152.00	154.00	2.00	0.336	3.0	11.1	16.3	83	
164.02	164.94		QS3	quartz stockwork zone: 12-15% silica: pale to dark grey chalcedony in QSP altered porphyritic volcanic rock (FPA)					sil-clay			diss py	tr			20572	154.00	156.00	2.00	0.215	3.1	15.6	16.6	90	
																20573	156.00	157.00	1.00	0.174	7.0	5.9	16.8	57	
																20574	157.00	158.00	1.00	0.288	10.6	7.1	18.1	65	
																20575	158.00	158.80	0.80	0.201	7.8	10.5	19.9	85	
																20576	159.30	159.98	0.68	0.067	2.9	47.8	18.1	69	
																20577	162.50	163.55	1.05	0.189	11.3	27.0	21.0	76	
																20578	164.02	164.94	0.92	0.934	24.4	34.7	37.0	88	

PPM Phoenix Precious Metals Corp.

Project: Lawyers Drillhole ID: CC15-04 Azimuth: 075° Dip: -60° Total Depth: 395.73 m

Collar UTM (NAD 83): 607406 E; 6355669 N; Elev: 1798 m Date logged: August 2015 Geologist: Joel Gillham

From	To	Length	Lithology		Structure				Alteration			Mineralization				Sample ID	Sample Interval			Analytical Results					
(m)	(m)	(m)	Label	Description	Type	#/m	TCA	Descr.	Assmblg	%	Descr.	Style 1	%	Style 2	%	(#)	From (m)	to (m)	width (m)	Au (ppb)	Ag (ppm)	Cu (ppm)	Pb (ppm)	Zn (ppm)	Other (ppm)
0.00	1.72		CAS	Casing																					
1.72	9.75		FPA	Feldspar Porphyritic Andesite - Pyroclastic Crystal (Feldspar) lapilli tuff. Maroon-Green. Fragmental clasts(up to 20+cm) are preferentially chlorite altered.							hematite>chlorite alteration of groundmass. some disseminated Pyrite. hematite stained feldspar phenos					20580	9.60	11.00	1.40	0.033	2.7	37.0	27.9	106	
9.75	11.00		FPA	Maroon-Green. Fragmental clasts(up to 20+cm) are preferentially chlorite altered. quartz stringer zone. quartz-(calcite)-epidote to 5mm wide for ~2% of interval. no visible sulphides. stringers 15-40deg TCA. Broken core.	stringers		15-40	quartz stringers			hematite>chlorite alteration of groundmass. some disseminated Pyrite. hematite stained feldspar phenos	quartz stringer veins	2%			20581	49.00	51.00	2.00	0.090	5.3	63.9	8.5	85	
11.00	11.20		AFT	Fine grained 'Ash' bed												20582	51.00	53.20	2.20	0.075	3.9	39.2	11.6	96	
11.20	29.90		FPA	Maroon-Green. Fragmental clasts(up to 20+cm) are preferentially chlorite altered.							hematite>chlorite alteration of groundmass. some disseminated Pyrite. hematite stained feldspar phenos					20583	91.00	93.00	2.00	0.782	8.5	45.1	12.6	87	
29.90	30.10		AFT	Fine grained 'Ash' bed												20584	93.00	95.00	2.00	0.171	7.3	30.8	22.2	97	
30.10	49.50		FPA	Maroon-Green. Fragmental clasts(up to 20+cm) are preferentially chlorite altered.							hematite>chlorite alteration of groundmass. some disseminated Pyrite. hematite stained feldspar phenos					20585	95.00	97.00	2.00	0.145	5.8	33.8	11.0	82	
49.50	52.70		FPA	Maroon-Green. Quartz(pyrite-calcite) stringers 1-3mm wide <=1%. Fragmental clasts(up to 20+cm) are preferentially chlorite altered.	stringers				chl-hem-ep-py		chlorite-hem-epidote and some disseminated pyrite in groundmass. hem stained phenos	quartz-pyrite stringers	1%			20587	97.00	99.00	2.00	0.049	1.2	27.2	7.9	94	
52.70	52.90		AFT	Fine grained 'Ash' bed												20588	99.00	101.00	2.00	0.057	1.4	23.1	8.7	94	
52.90	53.00		FLT	10 cm of chloritic fault gouge	flt		70-80	fault gouge								20589	101.00	102.30	1.30	0.024	1.2	21.3	9.5	96	
53.00	56.20		FPA	Green-Maroon. chlorite-epidote dominant alteration. disseminated pyrite					chl-ep-hem-py		chlorite-epidote dominant alteration of groundmass. hem-ep alteration of phenos. disseminated pyrite					20590	102.30	104.50	2.20	0.006	0.6	16.1	11.5	84	
56.20	56.30		FLT	10cm of chloritic fault gouge	flt		60	fault gouge								20591	104.50	106.00	1.50	0.091	2.7	18.7	11.9	73	
56.30	78.30		FPA	Green-Maroon. chlorite-epidote dominant alteration. disseminated pyrite. size and proportion of clasts increased over last interval					chl-ep-hem-py		chlorite-epidote dominant alteration of groundmass. hem-ep alteration of phenos. disseminated pyrite					20592	106.00	107.00	1.00	0.135	1.6	30.8	9.6	78	
78.30	78.50		AFT	Fine grained 'Ash' bed	bedding		60	ash bedding								20593	107.00	109.00	2.00	0.198	2.6	14.7	13.3	73	
78.50	82.90		FPA	Green. intense chlorite alteration and disseminated pyrite (~2%)					chl-py-ep-hem		chlorite dominant alteration of groundmass. lots of disseminated pyrite (2%). hem staining of phenos					20595	109.00	110.50	1.50	0.137	3.0	13.2	16.5	77	
82.90	82.96		FLT	5cm of gouge. fault zone 65deg TCA	flt		65									20596	110.50	112.50	2.00	0.088	3.8	32.5	19.2	75	
82.96	91.00		FPA	FPA as above. chlorite-epidote-pyrite dominant alteration with some hematite in groundmass. very thin epidote altered stockwork <1%.					chl-ep-py-hem		chlorite-epidote dominant alteration of groundmass. hem-ep alteration of phenos. disseminated pyrite					20597	143.00	144.00	1.00	0.017	1.2	14.8	48.4	121	
91.00	99.00		FPA	Quartz stringer zone ~1-2% of interval at 60-80deg TCA					chl-ep-py-hem		chlorite-epidote dominant alteration of groundmass. hem-ep alteration of phenos. disseminated pyrite	quartz stringers	2%			20598	144.00	146.00	2.00	<0.005	0.5	18.2	32.0	92	
99.00	102.20		FPA	FPA as above. chlorite-epidote-pyrite dominant alteration with some hematite in groundmass. very thin epidote altered stockwork <1%.					chl-ep-py-hem		chlorite-epidote dominant alteration of groundmass. hem-ep alteration of phenos. disseminated pyrite					20599	146.00	147.00	1.00	0.005	0.8	26.7	44.8	119	
102.20	104.50		FLT	fault zone. gouge and ground/broken FPA. 4cm thick ash unit above gouge at 103.7m. gouge seams at 102.3, 103.7, 104.7 all at 80deg TCA	flt		80									20600	147.00	149.00	2.00	<0.005	0.7	12.3	28.1	113	
104.50	112.20		FPA	Quartz stringer zone. grey to milky quartz ~1% @ 30-50 TCA. FPA as above. chlorite-epidote-pyrite dominant alteration with some hematite in groundmass. very thin epidote altered stockwork <1%. core has a 'bleached' appearance between 111.0-111.6 and is well silicified.	stringers		30-50	quartz stringers	chl-ep-py-hem		chlorite-epidote dominant alteration of groundmass. hem-ep alteration of phenos. disseminated pyrite	grey quartz stringers	1%			20602	199.80	201.30	1.50	0.143	14.9	37.3	37.2	98	
112.20	112.25		FLT	fault gouge. 2cm	flt		80									20603	201.30	203.00	1.70	0.066	3.9	28.8	53.3	117	
112.25	143.10		FPA	Green. chlorite-pyrite dominant alteration of groundmass. hem stained phenos					ch-py-hem		chlorite alteration of groundmass. disseminated pyrite. hematite staining of phenos					20604	229.00	230.00	1.00	1.731	67.1	16.9	60.3	101	
143.10	143.20		FLT	silicified fault gouge	flt		30									20605	244.07	246.00	1.93	7.542	13.3	17.2	17.9	96	
143.20	149.00		FPA	grey quartz breccia (<1%). buff to light green lith. silicified. Quartz-sericite-pyrite alteration (QSP) + epidote. ~1% late calcite stockwork					sil-ser-py-ep		quartz-sericite-pyrite alteration plus some epidote	grey quartz	1%			20606	246.00	248.00	2.00	1.256	33.8	39.5	52.8	113	
149.00	199.80		FPA	Maroon-Green. phenos are epidote>hematite. late ~1% calcite stockwork					chl-hem-ep-py		chlorite -hematite with some epidote in groundmass. epidote>hematite alteration of phenos					20607	248.00	250.00	2.00	1.403	16.9	75.9	77.2	134	
199.80	199.90		FLT	fault. 1cm of clay gouge at 30deg TCA	flt		30									20608	250.00	252.00	2.00	0.197	6.1	36.3	43.4	142	
199.90	200.00		FPA	quartz breccia. dark grey-milky/cream quartz in silicified FPA								grey quartz	80%			20610	252.00	254.00	2.00	0.257	5.6	52.6	52.3	120	
200.00	212.00		FPA	Quartz stockwork/stringers ~1-2% as mm wide veinlets in light green fpa. more significant veinlets developed at 201.4,201.8, and 202.9 m at ~30deg TCA	vein		30	bigger veinlets @ 30deg TCA	chl-ep-ser-hem-py		quartz-sericite-pyrite with chlorite-epidote-hem. phenos are ep=hem	quartz stringers	2%			20611	254.00	256.00	2.00	0.798	12.2	37.5	71.8	123	

PPM Phoenix Precious Metals Corp.

From	To	Length	Lithology		Structure				Alteration			Mineralization				Sample ID	Sample Interval			Analytical Results					
(m)	(m)	(m)	Label	Description	Type	#/m	TCA	Descr.	Assmblg	%	Descr.	Style 1	%	Style 2	%	(#)	From (m)	to (m)	width (m)	Au (ppb)	Ag (ppm)	Cu (ppm)	Pb (ppm)	Zn (ppm)	Other (ppm)
212.00	229.50		FPA	green. chlorite-epidote dominant alteration. thin epidote stockwork <1%.					chl-ep-hem-py		chlorite-ep-hem-pyrite alteration of gm.					20612	256.00	258.00	2.00	2.261	28.6	12.5	71.6	108	
229.40	229.60		FLT	10cm quartz vein @ 60deg TCA. no visible sulphides.	vein		60					quartz vein				20613	258.00	260.00	2.00	0.519	12.3	19.9	59.2	125	
229.60	247.00		FPA	green. chlorite-epidote dominant alteration. thin epidote stockwork <1%.					chl-ep-hem-py		chlorite-ep-hem-pyrite alteration of gm.					20614	260.00	262.00	2.00	0.122	8.0	34.3	102.9	330	
247.00	264.60		FPA	grey quartz stringers in QSP altered FPA. light green-buff coloured. grey stringers 3-5 per 10cm. No significant zone of quartz developed beyond the thin stringers. 1cm of fault gouge at 260.3m @ 60deg TCA. upper and lower contacts are gradational.	flt		60	1cm fault at 260.3m	si-ser-py-chl-hem		quartz-sericite-pyrite overprinting chlorite-hem alteration of groundmass. hematite > epidote alteration of phenos	grey quartz stringers	2%			20615	262.00	264.00	2.00	0.164	3.2	10.7	62.4	146	
264.60	269.20		FPA	grey quartz stringers (less than above) in light green - intense epidote alteration. less silica-ser alteration.					ep-si-py-chl-hem		epidote dominant alteration. minor silicification	grey quartz stringers	1%			20617	264.00	266.00	2.00	0.117	3.9	30.2	193.3	300	
269.20	269.60		FPA	grey quartz stringers in pink-cream coloured silicified fpa. hem-silica alteration					si-hem-py			grey quartz stringers	1%			20618	266.00	268.00	2.00	0.323	3.6	46.1	126.8	268	
269.60	273.60		FPA	grey quartz stringers (less than above) in light green - intense epidote alteration. less silica-ser alteration.					ep-si-py-chl-hem		epidote dominant alteration. minor silicification	grey quartz stringers	1%			20619	268.00	269.96	1.96	0.214	3.0	72.0	89.7	204	
273.60	274.30		FLT	fault zone. chloritic gouge - healed at tope of interval -clay for bottom 5cm. 40-50deg TCA	flt		40-50	healed fault zone								20620	269.96	272.00	2.04	0.499	7.1	76.9	161.5	274	
274.30	285.20		FPA	grey stringer zone in grey-pink fpa. silicified 'bleached' look to groundmass QSP alteration increasing towards lower contact.					si-ser-py-hem		QSP + hematite	grey quartz stringers	2%			20621	272.00	273.37	1.37	0.083	3.2	11.8	33.9	91	
285.20	288.75		FLT	fault zone. 3 discrete zones of clay gouge with relatively unaltered fpa between gouge. 20cm gouge @285.2; 20 cm gouge @ 285.7; 120cm gouge @ 287.55 all 60-70deg TCA	flt		60-70	3 discrete gouge zones 60-70deg TCA								20622	273.37	275.00	1.63	1.130	23.8	33.6	98.9	153	
288.75	295.25		FPA	slightly silicified - light grey fpa. chlorite-silica-pyrite alteration gm. hem alteration of phenos					chl-si-py-hem		chlorite-silica-pyrite alteration of gm. hem staining of phenos					20624	275.00	277.00	2.00	0.210	14.9	19.5	76.7	176	
295.25	295.40		FLT	silicified - partially healed fault gouge	flt		50					grey quartz				20625	277.00	279.00	2.00	0.405	37.4	19.5	159.2	255	
295.40	296.10		FPA	slightly silicified - light grey fpa. chlorite-silica-pyrite alteration gm. hem alteration of phenos					chl-si-py-hem		chlorite-silica-pyrite alteration of gm. hem staining of phenos					20626	279.00	280.80	1.80	0.878	25.8	128.8	501.3	978	
296.10	296.55		FLT	silicified - partially healed fault gouge	flt		40					grey quartz				20627	280.80	283.00	2.20	0.427	13.6	39.7	121.7	215	
296.55	299.00		FPA	slightly silicified - light grey fpa. chlorite-silica-pyrite alteration gm. hem alteration of phenos					chl-si-py-hem		chlorite-silica-pyrite alteration of gm. hem staining of phenos					20628	283.00	285.00	2.00	5.177	316.0	291.4	886.9	1604	
299.00	306.10		FPA	epidote dominant light green fpa					ep-chl-py		epidote-chlorite and disseminated pyrite groundmass. ep>hem phenos					20629	285.00	287.00	2.00	2.349	141.7	102.3	244.0	374	
306.10	306.30		FLT	silicified - partially healed fault gouge. cream/pink alteration extends either side of interval for ~10cm	flt							grey quartz				20631	287.00	289.00	2.00	0.058	2.9	34.4	45.3	149	
306.30	326.00		FPA	light green fpa with several small silica shear structures cutting interval. silicification and cream (QSP) alteration proximal to shears at: 10cm structure 308.25-308.55 @40deg TCA; 1cm 312.6 @40deg TCA; 2cm 315.5@30degTCA; 2cm 316.15 @45degTCA; 1cm 319.1 @65degTCA; 2cm 320.6m @30deg TCA; 2cm 322.05m @30degTCA; 1cm 324.35 @65degTCA					ep-chl-si-ser-py		epidote-chlorite-py cut by si-ser-py shears					20632	289.00	291.00	2.00	0.839	14.0	28.8	161.1	336	
326.00	352.50		FPA	dark green-grey. late calcite stockwork~1%. a couple minor gouge with little alteration proximal to structures at 333.3 (2cm, 50degTCA) and 334.75 (1cm, 70deg TCA)	flt		50-70	two small gouge seams at 333.3 and 334.75	chl-hem							20633	291.00	293.00	2.00	0.151	4.1	33.2	249.3	429	
352.50	385.50		FPA	FPA -block and ash tuff. blocks of FPA in fine grained ash tuff exhibiting soft-sediment deformation. grey colour. ash only layer between 358-361. A couple silicified faults at 354-354.25 (90deg TCA) and 355.2-355.3 (30deg TCA)	flt		30-90	two silicified faults at 354 and 355.2								20634	293.00	295.00	2.00	0.316	5.0	22.0	124.3	240	
385.50	395.73		FPA	Green-grey. chlorite-hematite altered fpa					chl-hem-py		chlorite-hematite altered groundmass with some disseminated pyrite. hem alteration of phenos					20635	295.00	297.00	2.00	0.326	8.6	65.3	369.0	527	
																20636	297.00	299.00	2.00	0.103	2.6	10.9	84.2	95	
																20637	306.03	308.00	1.97	0.103	6.4	30.0	126.4	206	
																20639	308.00	310.00	2.00	0.039	4.1	24.6	80.0	118	
																20640	310.00	312.00	2.00	0.008	0.5	9.2	22.7	100	
																20641	312.00	314.00	2.00	0.066	3.3	51.2	69.9	123	
																20642	314.00	316.00	2.00	0.023	2.9	36.0	161.1	204	
																20643	316.00	318.00	2.00	0.017	1.1	15.7	41.5	86	
																20644	318.00	320.00	2.00	0.018	1.7	13.9	20.6	100	
																20646	320.00	322.00	2.00	0.035	3.0	21.1	68.6	148	
																20647	322.00	324.00	2.00	0.014	1.1	15.2	18.3	97	
																20648	324.00	325.61	1.61	0.010	0.7	15.5	26.2	92	
																20649	354.00	355.50	1.50	0.008	1.0	22.8	11.0	71	

PPM Phoenix Precious Metals Corp.

Project: Lawyers Drillhole ID: CC15-05 Azimuth: 074° Dip: -50° Total Depth: 279.88 m

Collar UTM (NAD 83): 607430 E; 6355597 N; Elev: 1802 m Date logged: August 2015 Geologist: Joel Gillham

From	To	Length	Lithology		Structure				Alteration			Mineralization				Sample ID	Sample Interval			Analytical Results					
(m)	(m)	(m)	Label	Description	Type	#/m	TCA	Descr.	Assmblg	%	Descr.	Style 1	%	Style 2	%	(#)	From (m)	to (m)	width (m)	Au (ppb)	Ag (ppm)	Cu (ppm)	Pb (ppm)	Zn (ppm)	Other (ppm)
0.00	2.50		CAS	Casing																					
2.50	7.00		FPA	oxidized - quartz-clay altered 'bleached' looking fpa												20651	2.50	5.50	3.00	0.146	4.9	32.8	16.3	119	
7.00	10.20		FPA	light grey - silicified fpa.					si-ser-py-(clay?)		silicified, ser-py alteration of gm. phenos are cream coloured					20652	5.50	7.40	1.90	0.248	27.8	29.6	50.9	84	
10.20	10.30		FLT	gouge - fault. 10cm	flt			gouge								20653	7.40	9.50	2.10	0.199	19.8	54.8	54.1	170	
10.30	16.30		FPA	silicifed fpa - pyrite stringers. disseminated pyrite and pyrite stringers in dark grey slightly silicified fpa							hem-si-py	pyrite stringers	1%			20654	9.50	11.60	2.10	1.929	362.0	110.9	121.0	656	
16.30	16.40		FLT	gouge - fault. 10cm	flt											20655	11.60	13.15	1.55	0.150	14.0	126.2	135.6	141	
16.40	17.70		FPA	silica healed fpa-bx. disseminated pyrite. dark grey					si-hem-py							20656	13.15	15.00	1.85	0.834	81.5	92.1	214.0	452	
17.70	18.70		FLT	gouge. 1m. disseminated pyrite	flt			no discernable tca								20658	15.00	16.75	1.75	0.392	65.8	38.8	514.9	807	
18.70	19.40		FLT	quartz healed fault gouge. grey-green	flt		40-50	quartz healed gouge								20659	16.75	17.70	0.95	1.864	81.0	63.9	171.8	485	
19.40	27.35		FPA	rare grey quartz stringers(@ 20, 20.2, 23.5m) in pink-cream coloured fpa. disseminated pyrite and vairable silicification					si-ser-py-hem		QSP alt and hematite gm. hem alteration of phenos	grey stringers	1%			20660	17.70	18.70	1.00	0.187	16.2	30.6	90.6	244	
27.35	27.45		FLT	gouge, 2-3cm with increased disseminated pyrite either side of structure, and light grey QSP assemblage	flt		40	qsp fault structure								20661	18.70	19.30	0.60	3.840	337.0	106.6	195.3	222	
27.45	28.40		FPA	pink-cream coloured fpa.					si-ser-py-hem		QSP alt and hematite gm. hem alteration of phenos					20662	19.30	21.00	1.70	0.436	15.0	14.3	22.0	179	
28.40	28.70		FLT	fault gouge. some silicified fragments	flt		80.00									20663	21.00	23.00	2.00	0.218	5.7	29.4	31.2	139	
28.70	35.00		FPA	pink-cream coloured fpa.					si-ser-py-hem		QSP alt and hematite gm. hem alteration of phenos					20664	23.00	25.00	2.00	0.054	7.2	26.0	28.1	95	
35.00	77.50		FPA	dark green fpa.hem alt of phenos>epidote					chl-hem-py							20666	25.00	27.00	2.00	0.074	1.4	22.4	9.2	86	
77.50	77.90		FPA	silicified fault breccia fpa/gouge. gouge matrix is 10-20%, clasts of slightly silicified fpa. chl-hem alteration of gm, he alt phenos					chl-hem-py-si							20667	27.00	29.00	2.00	0.074	7.8	21.3	23.9	94	
77.90	89.50		FPA	dark green. chlorite-pyrite dominant alteration. a little epidote alteration from 87.5 to end					chl-py-ep							20668	29.00	31.00	2.00	0.124	12.0	15.0	46.3	107	
89.50	95.40		FPA	pink - slightly silicified . fault gouge: 2cm 90.5@40degTCA; 1cm 92.5m@70-75degTCA	flt		40-75	two gouge surfaces per descr.	hem-si		hem-silica-py +/-ser					20669	31.00	33.00	2.00	0.023	3.3	19.0	23.0	77	
95.40	108.73		FPA	grey-green. epidote alteration 100-102.4 gouge at 102.4 (1cm @80TCA	flt		80	1cm gouge at 102.4								20670	33.00	35.00	2.00	0.010	1.9	18.9	12.5	100	
108.73	109.10		AFT	Ash unit' or fine grained intrusive. a few small feldspar phenos. grey silicified interval. 2-3cm of fault gouge to begin and end interval	flt		80	2-3cm of gouge to begin and end interval.								20671	77.00	78.00	1.00	0.018	2.4	19.1	31.1	107	
109.10	113.75		FPA	Maroon to grey-green					chl-hem-py							20673	124.70	126.89	2.19	0.319	11.5	51.8	44.2	115	
113.75	114.00		FPA	15 cm of silicified - qsp altered fpa. rare disseminated pyrite			40		si-ser-hem-py							20674	208.24	209.30	1.06	1.390	4.1	21.8	73.5	66	
114.00	116.00		FPA	grey quartz stringers in grey-green fpa - 3-4cmTCA					chl-hem-py			grey stringers	1%			20675	215.00	217.00	2.00	2.535	32.2	27.0	59.1	85	
116.00	124.80		FPA	grey-green fpa. slight silicification to end interval from 123-124.8					chl-hem-py							20676	217.00	219.00	2.00	5.145	13.9	51.3	372.6	401	
124.80	125.20		FLT	silicified fault gouge - cream coloured	flt		30									20677	137.30	138.00	0.70	0.019	2.8	14.5	26.9	57	
125.20	137.30		FPA	silicified grey fpa. disseminated pyrite and <1% milky to grey quartz stringers, increasing in abundance to 10/m between 127.5-128.5					chl-hem-si-py			grey stringers	1%			20678	138.00	140.00	2.00	0.300	9.4	33.0	39.5	121	
137.30	138.00		QBX	Quartz breccia - dark grey/purple. clasts of cream coloured fpa. disseminated pyrite 1-2%					si-hem			qtz breccia	40%			20679	140.00	142.00	2.00	0.436	34.2	34.6	117.3	198	
138.00	147.00		FPA	grey stringer zone - 8-10/m. cream-pink coloured.					si-hem-ser-py			grey stringers	2-5%			20681	142.00	144.00	2.00	0.118	13.9	10.8	26.4	75	
147.00	166.50		FPA	grey quartz stringers 2-3/m with qps-hem alteration notable at 151,154,154.5,159.36,160,161,162,164,165.5,166.1. pink/cream - grey. gradational to above interval.					si-hem-ser-py			grey stringers	1%			20682	144.00	146.00	2.00	0.079	3.7	5.9	12.6	83	
166.50	208.20		FPA	epidote alteration of feldspars, green fpa					chl-ep-hem-py		epidote alteration of feldspars					20683	219.00	221.00	2.00	1.771	8.4	37.4	61.7	212	
208.20	209.00		FPA	silicified fpa. pink, couple milky quartz stringers @5-20TCA					si-hem-ser-py			quartz stringers	1%			20684	221.00	223.00	2.00	2.016	23.6	33.6	33.8	197	
209.00	209.25		FLT	silica healed fault gouge @30degTCA	flt		30	silica healed gouge								20685	223.00	225.00	2.00	0.462	27.3	22.9	51.4	146	
209.25	215.00		FPA	quartz stringer zone - 1% white to grey quartz. disseminated pyrite								quartz stringers	1%			20686	225.00	227.00	2.00	0.355	14.1	21.0	25.6	79	
215.00	239.00		FPA	quartz stockwork-breccia zone. cream to pink fpa. disseminated pyrite in wallrock and veins. late calcite sw~1%. Breccias between 219-220.5 and 230.2-231 to 20% qtz. some grey sulphides rimming pyrite in veins.					si-hem-ser-py			qtz breccia		grey sulphides		20688	227.00	229.00	2.00	0.679	33.1	34.4	14.4	84	

PPM Phoenix Precious Metals Corp.

From	To	Length	Lithology		Structure				Alteration			Mineralization				Sample ID	Sample Interval			Analytical Results					
(m)	(m)	(m)	Label	Description	Type	#/m	TCA	Descr.	Assmblg	%	Descr.	Style 1	%	Style 2	%	(#)	From (m)	to (m)	width (m)	Au (ppb)	Ag (ppm)	Cu (ppm)	Pb (ppm)	Zn (ppm)	Other (ppm)
239.00	**240.05**		**FLT**	partially silica healed fault gouge @80TCA	flt		80									20689	229.00	231.00	2.00	1.107	34.1	19.6	22.0	74	
240.05	**246.50**		**FPA**	red-to grey fpa. trace <<1% white quartz stockwork. gradational to lower interval					hem-si-py							20690	231.00	233.00	2.00	0.506	26.6	12.6	21.1	48	
246.50	**261.60**		**FPA**	quartz stockwork zone 2-5%, locally up to 10%. mostly grey quartz with some later milky quartz (+1% later calcite). stockwork generally increases with depth along with QSP alteration intensity. disseminated pyrite in veins and wallrock. vein pyrite is rimmed with grey sulphide cream-pink wallrock					si-ser-hem-py			grey stringers	2-5%	grey sulphides		20691	233.00	235.00	2.00	0.114	4.1	16.8	19.1	60	
261.60	**267.00**		**QBX**	quartz breccia. cream coloured wallrock clasts. quartz>50% - mostly grey. grey sulphide is common, often rimming pyrite. possible electrum at 263 and 266.5. breccia is gradational with upper and lower contact. late 1% calcite.								grey stringers	50%	grey sulphides, electrum		20692	235.00	237.00	2.00	0.081	1.9	33.6	18.7	67	
267.00	**273.17**		**QS1**	quartz stockwork zone. 2-5% mostly grey. between 267-272 quartz is 10-20%. pyrite and grey sulphides as above. pink-cream wallrock.					si-hem-ser-py		hem stained phenos	grey stringers	2-5%	grey sulphides		20693	237.00	239.00	2.00	0.163	2.9	132.0	34.9	78	
273.17	**278.05**		**VOID**	**void encountered - underground workings**												20695	239.00	240.24	1.24	0.418	7.8	76.9	37.9	104	
278.05	**279.24**		**QS1**	quartz stockwork similar to above - very poor recovery, rubbly core												20696	246.50	248.00	1.50	0.739	7.7	107.4	27.2	80	
279.24	**279.88**		**FPA**	green fpra - hem alteration of phenos. disseminated pyrite. late calcite stockwork 1%					chl-hem-py							20697	248.00	250.00	2.00	0.237	4.0	23.0	30.4	91	
																20698	250.00	252.00	2.00	0.114	4.3	13.0	21.9	78	
																20699	252.00	254.00	2.00	0.111	4.5	15.7	17.5	78	
																20700	254.00	256.00	2.00	0.174	4.7	46.0	18.9	102	
																20702	256.00	258.00	2.00	0.248	3.3	19.1	20.1	101	
																20703	258.00	260.00	2.00	0.900	15.7	37.6	24.5	98	
																20704	260.00	261.60	1.60	2.471	85.2	24.1	41.3	117	
																20705	261.60	263.00	1.40	5.386	85.2	39.4	134.9	213	
																20706	263.00	264.00	1.00	7.554	117.8	31.1	149.5	220	
																20707	264.00	265.00	1.00	4.036	67.1	27.9	81.6	136	
																20708	265.00	266.00	1.00	1.612	28.0	21.0	63.3	130	
																20710	266.00	267.00	1.00	0.654	11.9	16.0	26.4	63	
																20711	267.00	268.00	1.00	1.327	22.8	34.4	26.4	96	
																20712	268.00	269.50	1.50	1.081	20.5	40.7	52.9	100	
																20713	269.50	271.00	1.50	0.723	13.0	123.3	59.8	113	
																20714	271.00	273.17	2.17	0.197	7.7	131.9	25.8	72	
																20715	278.05	279.24	1.19	7.095	201.0	52.4	131.8	213	

PPM Phoenix Precious Metals Corp.

Project: Lawyers Drillhole ID: CC15-06 Azimuth: 260° Dip: -50° Total Depth: 60.37 m

Collar UTM (NAD 83): 607702 E; 6355571 N; Elev: 1831 m Date logged: August 2015 Geologist: Joel Gillham

From	To	Length	Lithology		Structure				Alteration			Mineralization				Sample ID	Sample Interval			Analytical Results					
(m)	(m)	(m)	Label	Description	Type	#/m	TCA	Descr.	Assmblg	%	Descr.	Style 1	%	Style 2	%	(#)	From (m)	to (m)	width (m)	Au (ppb)	Ag (ppm)	Cu (ppm)	Pb (ppm)	Zn (ppm)	Other (ppm)
0.00	4.60		CAS	Casing																					
4.60	9.50		FPA	Very broken core; green fpa; chl-epi altered; MnO stained surfaces.					chl-ep							20717	4.60	6.55	1.95	0.037	4.7	25.4	8.5	76	
9.50	13.38		FPA	Quartz stockwork, in pink-cream fpa. oxidized-rubbly core.					si-hem-ser-py			quartz stringers				20718	6.55	8.50	1.95	0.022	3.5	20.3	6.8	90	
13.38	13.41		FLT	clay gouge	flt											20719	8.50	10.37	1.87	0.355	23.3	29.1	9.1	99	
13.41	14.20		FPA	QSP altered fpa - very poor recovery - rubble												**20720**	**10.37**	**12.50**	**2.13**	**22.7**	**659.0**	**41.8**	**136.5**	**89**	
14.20	26.70		FPA	quartz stockwork 2-5/m white-grey in cream coloured fpa. oxidized rubble between 20.5-20.7					si-ser-py-hem		si-ser alteration of phenos	grey stringers	1%			**20721**	**12.50**	**14.55**	**2.05**	**12.6**	**451.0**	**74.6**	**119.3**	**185**	
26.70	26.83		FLT	oxidized gouge	flt											**20722**	**14.55**	**16.75**	**2.20**	**2.719**	**101.8**	**17.7**	**66.8**	**99**	
26.83	54.00		FPA	quartz stockwork -2%. beige-cream coloured fpa QSP altered with many oxidized zones					si-ser-py-hem			grey stringers	2%			**20724**	**16.75**	**19.00**	**2.25**	**1.338**	**43.1**	**15.2**	**20.8**	**111**	
54.00	57.00		QBX	quartz breccia - black to grey quartz 30%. beige/grey silicified fpa wallrock clasts. no visible sulphide crystals in quart matrix. abundant heatite in matrix 55-55.5. late calcite stockwork locally 1%								quartz breccia				20725	19.00	21.00	2.00	0.320	14.7	8.1	13.6	85	
57.00	60.37		FPA	very minor <0.5% quartz sw in grey-green fpa.					chl-hem-py-si			quartz stringers	0%			20726	21.00	23.00	2.00	0.092	4.2	9.7	10.7	95	
																20727	23.00	25.00	2.00	0.334	7.2	10.1	11.8	99	
																20728	25.00	27.25	2.25	0.079	5.9	6.1	11.7	97	
																20729	37.78	40.00	2.22	0.084	5.3	21.5	17.0	36	
																20730	54.00	55.50	1.50	0.023	4.3	11.7	14.5	68	
																20732	55.50	57.00	1.50	0.058	4.8	11.5	14.2	91	

PPM Phoenix Precious Metals Corp.

Project: Lawyers Drillhole ID: CC15-07 Azimuth: 260° Dip: -50 Total Depth: 60.20 m

Collar UTM (NAD 83): 607671 E; 6355739 N; Elev: 1806 m Date logged: August 2015 Geologist: Joel Gillham

From	To	Length	Lithology		Structure				Alteration			Mineralization				Sample ID	Sample Interval			Analytical Results					
(m)	(m)	(m)	Label	Description	Type	#/m	TCA	Descr.	Assmblg	%	Descr.	Style 1	%	Style 2	%	(#)	From (m)	to (m)	width (m)	Au (ppb)	Ag (ppm)	Cu (ppm)	Pb (ppm)	Zn (ppm)	Other (ppm)
0.00	2.74		CAS	Casing																					
2.74	4.80		FPA	MnO stained Green FPA. very broken core					chl							20735	16.00	18.00	2.00	0.022	5.6	18.6	13.8	99	
4.80	13.50		FPA	Quartz stringer zone< 1% in QSP altered FPA. broken and oxidized core. quartz stringers 1% between 7.2-7.8 and 8.3-9					si-ser-py-hem		qsp +/- hematite	quartz stringers				20736	18.00	20.00	2.00	0.008	2.5	21.8	8.4	117	
13.50	13.62		FLT	oxidized -orange- gouge 80TCA	flt		80									20737	20.00	22.00	2.00	0.042	5.4	21.5	15.8	76	
13.62	18.00		FPA	Chl-Hem-Ep-Py altered grey-green (maroon) fpa. no stockwork					chl-hem-ep-py							20738	22.00	24.00	2.00	0.408	17.4	31.1	17.9	199	
18.00	20.10		FPA	oxidized FPA as above					chl-hem-ep-py							20739	24.00	26.00	2.00	0.247	3.4	34.9	16.3	81	
20.10	20.20		FLT	oxidized -orange- gouge 60TCA	flt		60									20740	35.70	38.00	2.30	0.088	5.2	14.5	30.3	87	
20.20	26.00		FPA	oxidized fpa - hem-py +/- chl-ser alteration. 1% quartz stockwork between 24.2-24.5					hem-chl-py		+/- clay/sericite					20741	38.00	40.00	2.00	0.238	3.8	17.0	13.4	79	
26.00	31.00		FPA	quartz stringer zone 1-2% grey quartz. Cream FPA					si-ser-py-hem		quartz-ser alt phenos	grey stringers	2%			20742	40.00	42.00	2.00	0.181	3.2	23.5	16.1	83	
31.00	33.00		FPA	Maroon FPA with 1% quartz stockwork.					hem-si-py			quartz stringers	1%			20743	42.00	44.00	2.00	0.110	5.3	20.2	27.6	91	
33.00	45.00		QS1	quartz stockwork 2-5% in cream coloured fpa. disseminated pyrite in wallrock and along vein margins. Cave noted on drillers blocks @ 35.96 - ground pebbles of same material recovered.					si-ser-py-hem		quartz-ser alt phenos	grey stringers	2-5%			20744	44.00	46.00	2.00	0.154	4.1	42.3	20.8	91	
45.00	53.15		QS2	quartz stockwork 5-10% of white and grey quartz in a pink/cream coloured wallrock fpa. disseminated pyrite in wallrock and in quartz. gradational contact with above and below interval. abundant hematite in groundmass.					si-ser-py-hem		hem alteered phenos	grey stringers	5-10%			20745	46.00	48.00	2.00	0.105	5.0	46.8	29.6	95	
53.15	54.86		QBX	quartz breccia - white and grey quartz 20-50% with disseminated pyrite in quartz rimmed by black/grey sulphide. cream to pink wallrock clasts.								quartz breccia	20-50%	grey sulphides		20746	48.00	50.00	2.00	0.183	7.4	30.1	33.7	89	
54.86	59.44		VOID	**VOID - probable underground working**												20747	50.00	52.00	2.00	0.223	15.1	51.3	23.7	101	
59.44	60.20		QS3	Broken core - fragments of silicified grey QSP altered fpa and quartz vein.												20749	52.00	53.50	1.50	0.159	7.0	89.6	17.6	77	
																20750	53.50	54.86	1.36	0.338	24.2	67.4	43	92	
																20751	**59.44**	**60.20**	**0.76**	**15.7**	**622**	**112.6**	**103.4**	**97**	

PPM Phoenix Precious Metals Corp.

Project: Lawyers Drillhole ID:C15-08 Azimuth: 070° Dip: -50° Total Depth: 124.36 m

Collar UTM (NAD 83): 607558 E; 6355739 N; Elev: 1802 m Date logged: August 2015 Geologist: Joel Gillham

From	To	Length	Lithology		Structure				Alteration			Mineralization				Sample ID	Sample Interval			Analytical Results					
(m)	(m)	(m)	Label	Description	Type	#/m	TCA	Descr.	Assmblg	%	Descr.	Style 1	%	Style 2	%	(#)	From (m)	to (m)	width (m)	Au (ppb)	Ag (ppm)	Cu (ppm)	Pb (ppm)	Zn (ppm)	Other (ppm)
0.00	2.40		CAS	Casing																					
2.40	51.20		FPA	Maroon-green FPA. 1cm ash interbed @ 5.85m @ 50TCA	bedding		50	ash interbed	hem-chl		hem stained phenos					20754	87.00	87.75	0.75	0.136	4.3	33.6	9.9	86	
51.20	51.25		FLT	purple-hematitic gouge	flt		70									20755	87.75	89.00	1.25	0.297	6.6	30.4	11.7	96	
51.25	56.00		FPA	as above. Maroon-green fpa					hem-chl		hem stained phenos					**20756**	**89.00**	**89.90**	**0.90**	**3.145**	**90.4**	**134.3**	**50.8**	**107**	
56.00	80.00		FPA	milky white quartz stockwork 1% in green-maroon fpa. disseminated pyrite 1-2%					hem-chl-py-ep			quartz stringers	1%			**20757**	**89.90**	**90.45**	**0.55**	**6.901**	**200**	**244.8**	**146.3**	**90**	
80.00	87.80		FPA	milky white quartz stockwork 1% in green-maroon fpa. disseminated pyrite 1-2%. now with a stockwork of chlorite gouge to 10% - no discrete structures.	flt			stockwork of gouge								**20758**	**90.45**	**91.50**	**1.05**	**4.08**	**119**	**134.5**	**110.8**	**103**	
87.80	89.90		QS1	grey quartz stockwork 2-5% in cream coloured FPA					si-ser-py-hem		si-ser alt phenos	grey stringers	2-5%			**20759**	**91.50**	**92.50**	**1.00**	**11.1**	**357**	**168.1**	**236.5**	**230**	
89.90	90.45		QS2	grey quartz stockwork zone 5-10%. 3 larger quartz veinlets @ 40-50degTCA. disseminated pyrite in quartz rimmed by grey sulphide crystals					si-ser-py-hem		si-ser alt phenos	grey stringers	5-10%	grey sulphides		**20760**	**92.50**	**93.50**	**1.00**	**1.542**	**66.8**	**72.6**	**57.1**	**88**	
90.45	94.20		QS1	grey quartz stockwork 2-5% in cream coloured FPA					si-ser-py-hem		si-ser alt phenos	grey stringers	2-5%			**20761**	**93.50**	**94.15**	**0.65**	**0.867**	**56**	**101.3**	**59**	**98**	
94.20	94.60		FLT	quartz healed breccia fault zone. cream fpa clasts as above												20762	94.15	94.85	0.70	0.413	15.5	59.2	26.2	87	
94.60	96.50		QS1	grey quartz stockwork 2-5% in cream coloured FPA					si-ser-py-hem		si-ser alt phenos	grey stringers	2-5%			20763	94.85	96.00	1.15	0.102	7.1	49.2	15.1	85	
96.50	96.90		QBX	quartz breccia. grey quartz >50% containing abundant pyrite rimmed with grey sulphides. cream fpa clasts as above. upper contact is 30-40deg TCA			30-40	upper contact of breccia								20764	96.00	97.00	1.00	0.37	11.1	101.7	21	82	
96.90	97.23		QS1	grey quartz stockwork 2-5% in cream coloured FPA					si-ser-py-hem		si-ser alt phenos	grey stringers	2-5%			20765	97.00	98.00	1.00	0.329	8.5	72.5	18.7	83	
97.23	98.30		FLT	fault breccia zone cream FPA - variably silicified; central gouge zone (97.23-92.40m) and lower zone of silicified fpa clasts in grey quartz matrix	flt		80-85					grey quartz				20766	98.00	99.50	1.50	0.38	13.5	55.8	16.9	62	
98.30	101.50		QBX	quartz fault breccia- clasts and stringers of grey quartz, mostly unsilicified and gougey. clasts of cream fpa. some core loss.	flt							grey quartz				20768	99.50	99.97	0.47	0.701	14.1	62.3	21.2	52	
101.50	109.65		QS2	quartz stockwork 5-10%. grey quartz in cream coloured fpa. local breccia at 107-107.5 and 109.1-109.66. disseminated pyrite and possible grey sulphides in quartz								grey stringers	5-10%	grey sulphides		20769	99.97	101.55	1.58	0.917	15.2	31.9	23.9	41	
109.65	109.80		FLT	gouge - chlorite-clay	flt		80-85									20770	101.55	103.02	1.47	0.447	12.9	65.1	17.6	86	
109.80	111.30		QSP	chloritic stringer zone in cream (QSP) FPA - absence of silicification					chl-hem-ser-py							**20771**	**103.02**	**104.00**	**0.98**	**1.561**	**72.8**	**123**	**51.9**	**138**	
111.30	112.40		FLT	fault gouge, starts with 16cm of gouge, then gougey hem-cream fpa clasts	flt		80									**20772**	**104.00**	**105.00**	**1.00**	**2.941**	**134.1**	**141.9**	**79.8**	**224**	
112.40	118.00		FPA	cream-pink coloured fpa. very rare <<1% quartz stringer					ser-hem-si-py		hem stained phenos					**20773**	**105.00**	**106.70**	**1.70**	**0.478**	**27.2**	**92.3**	**70.5**	**126**	
118.00	124.36		FPA	green fpa					chl-hem-py							**20776**	**106.70**	**107.29**	**0.59**	**0.712**	**47.8**	**41.3**	**145.5**	**225**	
																20777	**107.29**	**109.12**	**1.83**	**1.324**	**50.7**	**39.7**	**129.1**	**221**	
																20778	**109.12**	**109.65**	**0.53**	**2.119**	**72.3**	**71**	**124.8**	**289**	
																20779	109.65	110.00	0.35	0.071	7.6	13.2	21.6	125	
																20780	110.00	111.30	1.30	0.043	2.6	5.1	8.8	113	
																20781	111.30	111.70	0.40	0.06	5.3	9.6	12.3	109	

PPM Phoenix Precious Metals Corp.

Project: Lawyers Drillhole ID: CC15-09 Azimuth: 076° Dip: -69° Total Depth: 126.80 m

Collar UTM (NAD 83): 607558 E; 6355739 N; Elev: 1802 m Date logged: September 2015 Geologist: Joel Gillham

From	To	Length	Lithology		Structure				Alteration			Mineralization				Sample ID	Sample Interval			Analytical Results					
(m)	(m)	(m)	Label	Description	Type	#/m	TCA	Descr.	Assmblg	%	Descr.	Style 1	%	Style 2	%	(#)	From (m)	to (m)	width (m)	Au (ppb)	Ag (ppm)	Cu (ppm)	Pb (ppm)	Zn (ppm)	Other (ppm)
0.00	2.60		CAS	Casing																					
2.60	19.75		FPA	Green FPA - rubbly poor recovery 17.7-19.5					chl-hem-py		he stained phenos														
19.75	27.50		FPA	quartz stockwork (2-3/m) <1% in Green FPA as above					chl-hem-py			quartz stringers	0%												
27.50	36.00		FPA	quartz stockwork (2-3/m) <1% in Green FPA, epidote alteration					chl-hem-ep-py			quartz stringers	0%												
36.00	36.50		FLT	fault gouge 1cm @ 10-15deg TCA in same green fpa qtz sw above and below	flt		42278																		
36.50	45.10		FPA	quartz stockwork (2-3/m) <1% in Green FPA, epidote alteration					chl-hem-ep-py			quartz stringers	0%												
45.10	45.30		FLT	gouge. 10cm of chloritic gouge @80-90degTA	flt		80-90																		
45.30	45.80		FPA	quartz stockwork (2-3/m) <1% in Green FPA, epidote alteration					chl-hem-ep-py			quartz stringers	0%												
45.80	46.00		FLT	20 cm of sand/gravel in gouge	flt																				
46.00	48.16		FPA	quartz stockwork (2-3/m) <1% in Green FPA, epidote alteration					chl-hem-ep-py			quartz stringers	0%												
48.16	48.25		FLT	gouge with sand/gravel	flt																				
48.25	48.60		FPA	quartz stockwork (2-3/m) <1% in Green FPA, epidote alteration					chl-hem-ep-py			quartz stringers	0%												
48.60	48.70		FLT	10cm gouge	flt																				
48.70	49.60		FPA	quartz stockwork (2-3/m) <1% in Green FPA, epidote alteration					chl-hem-ep-py			quartz stringers	0%												
49.60	50.05		FLT	40-50cm gouge	flt																				
50.05	58.40		FPA	quartz stockwork (2-3/m) <1% in Green FPA, epidote alteration					chl-hem-ep-py			quartz stringers	0%												
58.40	59.00		FLT	gouge stockwork zone in green fpa with 5-7cm thick gouge seam in middle of interval 80-90degTCA	flt		80-90																		
59.00	63.90		FPA	quartz stockwork (2-3/m) <1% in Green FPA, epidote alteration					chl-hem-ep-py			quartz stringers	0%												
63.90	64.00		FLT	10cm gouge	flt		70																		
64.00	69.70		FPA	quartz stockwork (2-3/m) <1% in Green FPA, epidote alteration with 5cm footwall gouge	flt		80		chl-hem-ep-py			quartz stringers	0%												
69.70	71.70		FPA	quartz stockwork (2-3/m) <1% in Green FPA, epidote alteration with 5cm footwall gouge	flt		70		chl-hem-ep-py			quartz stringers	0%												
71.70	72.95		FPA	quartz stockwork (2-3/m) <1% in Green FPA, epidote alteration					chl-hem-ep-py			quartz stringers	0%												
72.95	73.10		AFT	hematitic 'ash' unit with soft sediment deformation facing upcore. bedding to 30degTCA	bedding		30																		
73.10	73.45		FPA	quartz stockwork (2-3/m) <1% in Green FPA, epidote alteration					chl-hem-ep-py			quartz stringers	0%												
73.45	78.30		FLT	fault zone. chlorite-hematite healed fault breccia. gouge @ 73.45,75.35,76.5,77.4,78.2-78.3. small silicified zone at 74.2-74.4	flt																				
78.30	98.55		FPA	chloritic gouge stockwork/fractures in green FPA as above. some minor pink/cream QSP alteration patches with quartz stockwork in last 3-4m of interval												20784	111.00	113.00	2.00	0.605	9.9	24.3	12.8	76	
98.55	100.50		QS1	quartz stockwork 2-5%. wwhite and grey quartz in a pink cream fpa.					hem-si-ser-py			grey stringers	2-5%			20785	113.00	115.00	2.00	0.163	6.4	28.1	12.2	68	
100.50	101.00		FPA	1 or 2 minor quartz sw veinlets in grey fpa					hem-chl-py							**20786**	**115.00**	**117.00**	**2.00**	**4.487**	**49.8**	**46.2**	**40.3**	**60**	
101.00	111.70		QS1	quartz stockwork 1-2% in pink FPA. locally 5-10% sw between 101.3-101.5 and 106.4-107. hematite alteration increases towards bottom of interval					hem-su-ser-py		hem alt phenos	grey stringers	2%			20787	117.00	117.96	0.96	0.244	8.7	14.2	17.4	57	
111.70	111.80		GOU	5cm gouge @ 50degTCA	flt		50									20788	119.79	121.00	1.21	0.274	12.4	50.6	14.7	67	
111.80	117.96		QS2	quartz stockwork 5-20% (mostly grey) with pyrite rimmed by grey sulphides in cream coloured FPA					si-ser-py-hem		si-ser altered phenos	grey stringers	5-20%	grey sulphides		**20789**	**121.00**	**122.00**	**1.00**	**1.704**	**100.3**	**110**	**21.4**	**61**	
117.96	119.79		VOID	**VOID ENCOUNTERED**												20790	122.00	123.00	1.00	0.481	32.4	88.1	52.3	122	
119.79	122.85		QS2	quartz stockwork 5-20% (mostly grey) with pyrite rimmed by grey sulphides in cream coloured FPA					si-ser-py-hem		si-ser altered phenos	grey stringers	5-20%	grey sulphides		20791	123.00	124.00	1.00	0.405	21.9	119.9	160.6	283	
122.85	122.95		VEIN	4cm grey quartz vein (pyrite &degTCA grey sulphides) @ 50	vein		50	4cm quartz vein				grey quartz		grey sulphides		**20792**	**124.00**	**125.00**	**1.00**	**1.383**	**22.3**	**53.3**	**63.6**	**72**	

PPM Phoenix Precious Metals Corp.

From	To	Length	Lithology		Structure				Alteration			Mineralization				Sample ID	Sample Interval			Analytical Results					
(m)	(m)	(m)	Label	Description	Type	#/m	TCA	Descr.	Assmblg	%	Descr.	Style 1	%	Style 2	%	(#)	From (m)	to (m)	width (m)	Au (ppb)	Ag (ppm)	Cu (ppm)	Pb (ppm)	Zn (ppm)	Other (ppm)
122.95	125.10		QS3	quartz stockwork 20-30% (mostly grey) with pyrite rimmed by grey sulphides in cream coloured FPA with 3cm of footwall gouge at 80deg TCA	flt		80	3cm gouge	si-ser-py-hem		si-ser altered phenos	grey stringers	20-30%	grey sulphides		20793	125.00	126.00	1.00	0.444	24.4	68.4	70.1	85	
125.10	126.80		QBX	quartz breccia (>50% grey quartz with pyrite and grey sulphides , cream fpa clasts)								grey quartz	50%	grey sulphides		20794	126.00	126.80	0.80	0.565	39.8	101.1	67.8	82	
126.80	126.80*		VOID	VOID ENCOUNTERED - Could not core on FW of void; hole terminated																					

PPM Phoenix Precious Metals Corp.

Project: Lawyers Drillhole ID: CC15-10 Azimuth: 075° Dip: -65° Total Depth: 118.26 m

Collar UTM (NAD 83): 607597 E; 6355653 N; Elev: 1817 m Date logged: September 2015 Geologist: Joel Gillham

From	To	Length	Lithology		Structure				Alteration			Mineralization				Sample ID	Sample Interval			Analytical Results					
(m)	(m)	(m)	Label	Description	Type	#/m	TCA	Descr.	Assmblg	%	Descr.	Style 1	%	Style 2	%	(#)	From (m)	to (m)	width (m)	Au (ppb)	Ag (ppm)	Cu (ppm)	Pb (ppm)	Zn (ppm)	Other (ppm)
0.00	2.37		CAS	Casing																					
2.37	14.70		FPA	Green-grey FPA. minor white quartz stockwork<<1%					chl-hem-ep-py		hem alteration of phenos														
14.70	18.00		QS1	quartz stockwork 2-5% in green/grey FPA. quartz is mostly white with disseminated pyrite and rare late amethyst . no visible grey sulphides rimming vein pyrite.					chl-hem-ep-si-py		slight silicification, hem phenos	grey stringers	2-5%												
18.00	20.00		FPA	quartz stockwork 1% in green/grey FPA. quartz is mostly white with some disseminated pyrite . no visible grey sulphides rimming vein pyrite.					chl-hem-ep-si-py		slight silicification, hem phenos	grey stringers	1%												
20.00	20.50		QS3	quartz stockwork 20% as above					chl-hem-ep-si-py		slight silicification, hem phenos	grey stringers	20%												
20.50	26.25		FPA	quartz stockwork 1% in green/grey FPA. quartz is mostly white with some disseminated pyrite; no visible grey sulphides rimming vein pyrite; 15 cm of footwall oxidized brown gouge with broken fpa.					chl-hem-ep-si-py		slight silicification, hem phenos	grey stringers	1%												
26.25	36.90		FPA	grey-green FPA with late calcite stockwork 1%					chl-hem-ep-py																
36.90	37.90		FLT	oxidized brown gouge with broken fpa	flt																				
37.90	43.50		QS1	quartz stockwork 2-5% in light grey FPA. walrock is silicified. White quartz>grey quartz. disseminated pyrite in quartz, no grey sulphides. locally quartz sw is 20% @ 39-39.2, 40-40.3, 43.25-43.3.					si-ser-py-hem		hem phenos	grey stringers	2-5%			20799	38.20	40.36	2.16	0.138	4.3	12.8	10.9	54	
43.50	49.05		FPA	quartz stockwork 1% in green/pink FPA. sw as above.					chl-hem-si-py		hem alteration of phenos	grey stringers	1%			20800	40.36	42.07	1.71	0.828	5.8	9.5	46.6	48	
49.05	50.26		FLT	oxidized brown gouge with broken fpa	flt											20801	42.07	43.50	1.43	0.201	7.1	16.2	24.7	59	
50.26	62.95		FPA	quartz stockwork 1% in green/pink FPA. sw as above. 51.9-52.1 quartz stockwork is 10% and possible grey sulphides					chl-hem-si-py		hem alteration of phenos	grey stringers	1%	grey sulphides		20802	81.00	83.00	2.00	0.106	4.2	20.8	29.7	90	
62.95	63.10		FLT	gouge - chlorite-hematite @75-80 TCA	flt	75-80										**20803**	**83.00**	**85.00**	**2.00**	**3.863**	**129.1**	**21.4**	**56.3**	**148**	
63.10	69.50		FPA	quartz stockwork 1% in green/pink FPA. sw as above.					chl-hem-si-py		hem alteration of phenos	grey stringers	1%			**20804**	**85.00**	**86.11**	**1.11**	**2.397**	**56.9**	**23.6**	**36.9**	**73**	
69.50	69.75		FLT	gouge fault breccia	flt		40									**20805**	**86.11**	**87.80**	**1.69**	**1.058**	**24.5**	**26.4**	**26.5**	**88**	
69.75	72.44		FPA	quartz stockwork 1% in green/pink FPA. sw as above.					chl-hem-si-py		hem alteration of phenos	grey stringers	1%			**20806**	**87.80**	**89.52**	**1.72**	**0.722**	**25.7**	**15.6**	**18.5**	**57**	
72.44	72.58		GOU	5cm thick fine grained green unit - 'ash'? or healed gouge with footwall gouge	flt		70									**20807**	**89.52**	**90.85**	**1.33**	**2.182**	**59.3**	**20.6**	**24.7**	**100**	
72.58	75.50		FPA	quartz stockwork 1% in green/pink FPA. sw as above.					chl-hem-si-py		hem alteration of phenos	grey stringers	1%			**20808**	**90.85**	**92.07**	**1.22**	**2.123**	**58.6**	**15.2**	**23.8**	**99**	
75.50	75.80		FLT	fault breccia - ground fpa fragments	flt		70		chl-hem							**20809**	**92.07**	**93.60**	**1.53**	**0.693**	**20.9**	**11.5**	**28.1**	**67**	
75.80	78.30		FPA	quartz stockwork 1% in green/pink FPA. sw as above.					chl-hem-si-py		hem alteration of phenos	grey stringers	1%			**20810**	**93.60**	**94.43**	**0.83**	**3.652**	**185.6**	**102**	**129.5**	**265**	
78.30	80.90		FPA	Pink FPA. hem-pyrite dominant alteration. quartz stockwork <<1%. some chlorite-gouge fractures					hem-py							**20811**	**94.43**	**95.85**	**1.42**	**3.963**	**135.6**	**117.2**	**146.9**	**174**	
80.90	81.10		QSP	cream coloured QSP shear zone with hematite. disseminated pyrite with sericite-silica @ 50deg TCA	shear		50									**20812**	**95.85**	**97.41**	**1.56**	**2.377**	**62.7**	**3.17**	**63.6**	**99**	
81.10	81.40		FPA	Pink FPA. hem-pyrite dominant alteration. quartz stockwork <<1%. some chlorite-gouge fractures					hem-py							**20814**	**97.41**	**98.45**	**1.04**	**12.8**	**654**	**225.5**	**339.1**	**252**	
81.40	82.20		QSP	quartz - cream coloured QSP shear zone with hematite. disseminated pyrite with sericite-silica @ 50deg TCA. grey and milky quartz veins	shear		50					grey stringers				**20815**	**100.58**	**101.80**	**1.22**	**0.714**	**26.2**	**12.5**	**71.5**	**144**	
82.20	83.00		FPA	Pink FPA. hem-pyrite dominant alteration. quartz stockwork <<1%. some chlorite-gouge fractures					hem-py							**20816**	**101.80**	**103.12**	**1.32**	**10.4**	**272**	**36.6**	**133.6**	**181**	
83.00	86.15		QS3	quartz stockwork 5-20% in cream FPA. stockwork density increases with depth to 20% at bottom of internal. disseminated pyrite in quartz, some rimmed by grey sulphide.					si-ser-py-hem		silica-sericite phenos	grey stringers	5-20%	grey sulphides		20817	103.12	105.00	1.88	0.295	12.5	8.8	54.4	132	
86.15	92.25		QS2	quartz stockwork 5-10% in cream-pink FPA. less pyrite in quartz than previous, no grey sulphides noted.					si-ser-py-hem		hem stained phenos	grey stringers	5-10%			20818	105.00	107.00	2.00	0.733	18.6	11.1	56	149	
92.25	93.00		QBX	quartz breccia. cream fpa clasts and chlorite in quartz. treace disseminated pyrite			70					grey quartz				20820	107.00	108.00	1.00	0.39	14.7	12.8	63.5	165	
93.00	93.65		QS1	quartz stockwork 2-5% in cream coloured fpa. grey quartz stringers with no pyrite					si-ser-py-hem		silica-sericite phenos	grey quartz	2-5%			20821	108.00	109.00	1.00	0.46	11.1	24.8	55.9	165	
93.65	93.90		FLT	gouge, grey cm thick @ 50deg TCA	flt		50									**20822**	**109.00**	**110.00**	**1.00**	**6.206**	**58.8**	**27.9**	**70.8**	**167**	
93.90	94.20		VEIN	quartz vein with cream FPA breccia clasts. starts and ends with 5-7cm of grey quartz which brackets grey quartz breccia with cream alt fpa clasts			50									**20823**	**110.00**	**112.00**	**2.00**	**1.592**	**23.2**	**30.7**	**51**	**192**	
94.20	95.80		QS1	quartz stockwork 5%. grey quartz stringers in cream coloured fpa. abundant grey sulphides rimming disseminated vein pyrite at 94.75-94.95 and 20cm (94.2-95.6) of footwall fpa that is oxidized and slightly gougey					si-ser-py-hem		silica-sericite phenos	grey stringers	5%	grey sulphides		20824	112.00	114.00	2.00	0.478	14.1	22.6	71.1	259	

PPM Phoenix Precious Metals Corp.

From	To	Length	Lithology		Structure				Alteration			Mineralization				Sample ID	Sample Interval			Analytical Results					
(m)	(m)	(m)	Label	Description	Type	#/m	TCA	Descr.	Assmblg	%	Descr.	Style 1	%	Style 2	%	(#)	From (m)	to (m)	width (m)	Au (ppb)	Ag (ppm)	Cu (ppm)	Pb (ppm)	Zn (ppm)	Other (ppm)
95.80	98.45		QBX	quartz stockwork-breccia. milky to grey quartz 10-15% in cream fpa. local breccias at 97.9-98.45,101.6-101.8,101-103.1					si-ser-py-hem		silica-sericite phenos	grey stringers	10-15%			20825	114.00	116.00	2.00	0.282	7.1	12.6	39	164	
98.45	100.58		VOID	VOID ENCOUNTERED												20826	116.00	118.26	2.26	0.451	12.6	29.8	55.6	157	
100.58	103.10		QBX	quartz stockwork-breccia. milky to grey quartz 10-15% in cream fpa. local breccias at 97.9-98.45,101.6-101.8,101-103.1					si-ser-py-hem		silica-sericite phenos	grey stringers	10-15%												
103.10	118.26		QS1	quartz stockwork 2-5%. grey stringers w pyrite and grey sulphides in a cream-pink fpa. quartz sw/breccia 20-40% at 107.3-108.4. 10cm quartz vein @112.5-112.8 @ 40-50degTCA	vein		40-50		si-ser-py-hem		hem alteration of phenos	grey stringers	2-5%	grey sulphides											

PPM Phoenix Precious Metals Corp.

Project: Lawyers Drillhole ID: CC15-11 Azimuth: 075° Dip: -50° Total Depth: 224.33 m

Collar UTM (NAD 83): 607479 E; 6355576 N; Elev: 1811 m Date logged: September 2015 Geologist: Joel Gillham

From	To	Length	Lithology		Structure				Alteration			Mineralization				Sample ID	Sample Interval			Analytical Results					
(m)	(m)	(m)	Label	Description	Type	#/m	TCA	Descr.	Assmblg	%	Descr.	Style 1	%	Style 2	%	(#)	From (m)	to (m)	width (m)	Au (ppb)	Ag (ppm)	Cu (ppm)	Pb (ppm)	Zn (ppm)	Other (ppm)
0.00	5.49		CAS	Casing and Overburden																					
5.49	13.00		FPA	Broken oxidized grey-green FPA					chl-hem-py		hem phenos														
13.00	18.40		FPA	grey-green FPA wih epidote as above but not oxidized; brecciated lower contact, interval ending with 3 cm partially healed gouge.	flt		40-50		chl-hem-ep-py		hem phenos>ep phenos														
18.40	21.94		FPA	grey-pink FPA. chlorite-epidote microfractures. hematite alteration shear structure @45-50deg TCA from 21.27-21.5. gradational alteration with lower interval	shear		40-50		chl-hem-ep-py		hem phenos>ep phenos														
21.94	26.50		FPA	grey-pink FPA. chlorite-epidote microfractures. gradational alteration with upper interval					chl-hem-ep-py		epidote phenos> hem phenos														
26.50	26.75		SHR	hematite cemented shear -hem-chl-ep alteration 60-70 deg TCA	shear		60-70																		
26.75	30.90		FPA	green-grey FPA. late 1% calcite stockwork					chl-hem-ep-py		hem phenos>ep phenos														
30.90	31.30		SHR	calcite healed - chlorite shear/gouge	shear		55-60																		
31.30	31.80		FPA	red-green FPA					hem-py-chl+/-EP		hem phenos														
31.80	32.00		SHR	6cm silicified quartz-sericite shear with pyrite rimmed by grey sulphides and electrum	shear		30		si-ser-py			grey sulphides, electrum													
32.00	90.20		FPA	red-green fpa. quartz stringers 1-2% between 34-34.5 @ 10-20deg TCA					hem-chl-py+/-EP		hem phenos														
90.20	91.65		FPA	Pink FPA. Hem-py dominant alteration					hem-py-chl																
91.65	91.85		FLT	1cm gouge @20-30deg TCA	flt		20-30		hem-chl-ep-py		hem phenos>ep phenos														
91.85	96.75		FPA	green fpa																					
96.75	99.50		FPA	Red-green FPA					hem-chl-ep-py		hem phenos														
99.50	95.60		AFT	4cm thick fine grained 'ash' unit @75deg TCA with 4cm footwall gouge	flt		75									**20829**	**31.60**	**32.50**	0.90	**1.122**	**332**	**68**	**1206.3**	**2036**	
99.60	110.35		FPA	grey-green fpa. late calcite stockwork 1%. small patch of 2% quartz stockwork between 106.8-107; footwall is 1cm gouge 40-50deg TCA	flt		40-50		chl-hem-ep-py							20830	127.70	129.32	1.62	0.024	6.5	19.9	48.6	130	
110.35	123.55		FPA	grey-green FPA. late calcite 1% wit hbroken foorwall zone with gouge					chl-hem-ep-py							20831	196.60	199.00	2.40	0.551	14	16.3	26.4	105	
123.55	126.80		FPA	quartz stockwork 1%. no visible sulphides in quartz. grey FPA hostrock. late 1% calcite					chl-hem-ep-py			quartz stringers	1-2%			20832	199.00	201.00	2.00	0.91	21	9.7	13.8	68	
126.80	127.70		FLT	Gouge - Grey FPA Breccia. 15cm of gouge to begin and end interval with gouge stockwork between	flt											20833	201.00	203.00	2.00	0.435	12.6	17.3	9.4	55	
127.70	129.95		FPA	Quartz stockwork 1-2% in Beige-green FPA- crystal ash-tuff interbed. bedding at 50degTCA. Ash unit is beige and pheno poor. quartz veinlet at 128.6 contains a bleb of chalcopyrite and grey sulphides; footwall consists of 0.5cm gouge @50deg TCA and is parallel to bedding in above ash unit	flt		50		si-chl-hem-ser-py			quartz stringers	1-2%	chalcopyrite, grey sulphides		20834	203.00	204.00	1.00	0.588	11.4	22.5	27.2	64	
129.95	153.40		LBT	FPA breccia - 'ash' matrix and interbeds. FPA breccia with an infill of matrix of silicified ash displaying bedding textures. BX-Ash matrix intervals: 129.9-130.15; 130.85-131.23; 133.0-133.68; 135.2-135.83; 136.5-136.65; 137.5-138.1; 138.95-139.23; 141.06-142.02; 1425.46-143.02; 143.75-144.07. Ash beds at 40-50deg TCA: 2cm 132.35; 1cm 132.45; 9cm 153.05-153.15					chl-hem-ep-py							20835	204.00	206.00	2.00	0.194	3	17.7	36.8	81	
153.40	155.55		FPA	light green FPA. Ep-Py alteration structures/shears up to 4cm wide					chl-hem-ep-py							20836	206.00	207.60	1.60	0.193	5	17.1	25.3	91	
155.55	158.00		FPA	quartz stockwork 1% in green fpa. mostly white quartz with py. late calcite sw 1%					chl-hem-ep-py			quartz stringers	1%			20837	207.60	210.00	2.40	0.145	5.5	26.8	28.4	109	
158.00	199.00		FPA	quartz stockwork 1% in maroon FPA. Sericite alteration of phenos between 196.5-197					hem-ser-py			quartz stringers	1%			20838	210.00	212.00	2.00	0.118	4.8	9.5	49.4	218	
199.00	201.00		QBX	quartz stockwork-breccia. silicified zone of grey FPA with 10% stockwork, and locally breccia at 50% qtz @ 199.96-200.05, + 200.75-200.85. quartz is mostly white with no or rare pyrite.					si-chl-ep+/-hem			quartz stringers	10%			20839	212.00	214.00	2.00	0.261	11	7.3	79.3	161	
201.00	203.35		QS2	quartz stockwork 10% - white and grey quartz with no visible pyrite/sulphides in pink-cream FPA					si-ser-py-hem		hem stained phenos	grey stringers	10%			20840	214.00	216.00	2.00	0.07	4	21.4	36.9	126	
203.35	203.75		QBX	quartz healed (partially) breccia and gouge. 2cm gouge at lower contact 80degTCA. clastas of cream FPA + grey stringers in quartz-gouge matrix	flt		80					quartz breccia				20841	216.00	218.00	2.00	0.097	5.6	5.1	65.7	119	
203.75	220.70		QS2	quartz stockwork 5-10%. grey qtz>white quartz. local breccias at 217-218.3 (20%qtz) and 219-220.1 (50% qtz). wallrock in pink-creamFPA. Very broken, rubbly core between 207.5-209.6					si-ser-py-hem		hem phenos	grey stringers	5-10%			20842	218.00	220.70	2.70	0.2752	3.7	7.7	25.5	70	
220.70	224.33		FPA	quartz stockwork 1-2% in grey-maroon FPA					hem-chl-ep-py		hem phenos	quartz stringers	1-2%			20844	220.70	222.00	1.30	0.105	2.1	21.9	12.1	87	

PPM Phoenix Precious Metals Corp.

Project: Lawyers Drillhole ID: CC15-12 Azimuth: 075° Dip: -50° Total Depth: 225.61 m

Collar UTM (NAD 83): 607492 E; 6355539 N; Elev: 1816 m Date logged: September 2015 Geologist: Joel Gillham

From	To	Length	Lithology		Structure				Alteration			Mineralization				Sample ID	Sample Interval			Analytical Results					
(m)	(m)	(m)	Label	Description	Type	#/m	TCA	Descr.	Assmblg	%	Descr.	Style 1	%	Style 2	%	(#)	From (m)	to (m)	width (m)	Au (ppb)	Ag (ppm)	Cu (ppm)	Pb (ppm)	Zn (ppm)	Other (ppm)
0.00	4.57		CAS	Casing																					
4.57	6.89		FPA	broken oxidized FPA																					
6.89	7.14		FLT	oxidized clay gouge	flt																				
7.14	7.96		FPA	broken oxidized FPA																					
7.96	8.58		FLT	oxidized clay gouge	flt																				
8.58	12.90		FPA	broken slighly oxidized grey-green FPA. Chlorite-hematite-epidote alteration with diss pyrite <<1%; 1-2cm oxidized clay gouge at footwall	flt		50		chl-hem-ep-py																
12.90	18.60		FPA	Maroon FPA. hemetite alteration of phenos. very little pyrite, and patchy/local alteration of chlorite-epidote with 5cm of fault gouge and grey silica at footwall	flt		50		hem-chl-ep-py							20847	18.50	19.00	0.50	0.016	1.5	16.1	8.5	74	
18.60	18.95		QS1	cream-pink FPA Quartz Stockwork (2-5%). clay-silica-hematite alteration (no pyrite) of the wallrock. feldspar phenos altered to hem. lower contact is gradational					si-ser-py-hem		hem altered phenos	quartz stringers	2-5%												
18.95	24.00		FPA	grey-red FPA. hemetite chlorite alteration of groundmass, hem alt of feldspar phenos. late calcite stockwork ~1%												20848	24.00	25.75	1.75	0.03	3.6	12.2	16.1	85	
24.00	25.05		SHR	quartz-sericite-chlorite shear zone ~20deg TCA	shear		20																		
25.05	25.60		FPA	quartz stockwork consists of milky quartz with no visible pyrite or sulphide minerals. disseminated pyrite in red-grey FPA wallrock is less than 1%					hem-chl-ep-py			quartz stringers	2-5%												
25.60	54.60		FPA	maroon-grey/green fpa. quartz stockwork ~% consisting of milky white stringers <1cm with no visible sulphides. disseminated wallrock pyrite is <1% at beginning of interval increasing to ~1% after 30m depth. chlorite + pyrite alteration increase with depth while hemetite alteration decreases providing more of a green/grey colour to the rock towards the bottom of the interval. alteration is gradational to the lower interval.					hem-chl-ep-py			quartz stringers	1%												
54.60	60.10		FPA	quartz stockwork ~2%. milky quartz > grey quartz stringers. stockwork contains no visible sulphides. feldspar phenos are more cream coloured, less hemetite altered. groundmass is altered to clay-silica-he-chlorite-py. beige FPA.					si-ser-py-hem		hem altered phenos	quartz stringers	2%			20849	58.00	60.00	2.00	0.906	20.2	35.2	12.1	91	
60.10	61.65		QS1	cream-pink fp quartz stockwork (2-5%). grey quartz stringers and minor reccias. lay-he-si-py alteration of groundmass. feldspars are cream coloured and soft (clay/sericite? alteration)												20850	60.00	61.65	1.65	0.309	5.9	36	14.9	78	
61.65	61.95		QBX	quartz/ cream coloured fpa wallrock breccia in 12cm of dark grey gouge - somewhere between 30 and 50 deg TCA	flt		30-50									**20851**	**61.65**	**62.85**	**1.20**	**2.101**	**33.5**	**22.4**	**203.8**	**451**	
61.95	67.00		FPA	as above cream-pink fpa qtz sw, but less sw veining (1%), and feldspars are more commonly hemetite altered. patch early chlorite alteration between 63.5-64.5					si-ser-py-hem		hem stained phenos	quartz stringers	1%			20852	62.85	64.00	1.15	0.082	3.8	35.7	15.7	93	
67.00	70.00		FPA	gradational with above, but much less clay-si-hem alteration and more early chlorite alteration. quartz sw is <<1%					chl-hem-si-ser-py							20853	64.00	66.00	2.00	0.128	3.9	26.5	15.9	100	
70.00	70.50		QBX	grey quartz breccia (>50% qtz) with clasts of the below cream-pink wallrock.								quartz breccia	50%			20854	66.00	68.00	2.00	0.459	8.8	27.8	29.7	93	
70.50	73.00		QS2	cream-pink fpa quartz stockwork (5-20%). abundant coarse pyrite in veinlets, some rimmed with a grey sulphide mineral. quartz is almost all grey. wallrock alteration is clay-si-hem-py. interval is continuous to 73.4 with inclusion of a small quartz vein at 73					si-ser-py-hem		hem stained phenos	grey stringers	5-20%	grey sulphides	20855	68.00	70.00	2.00	0.526	63.6	52	64.3	133	
73.10	73.12		VEIN	2cm wide grey quartz vein at 5deg TCA. contains abundant py and a few blebs of chalcopyrite								grey quartz		grey sulphides, chalcopyrite		**20856**	**70.00**	**71.00**	**1.00**	**1.501**	**129.6**	**134.5**	**142.8**	**172**	
73.12	73.40		QS2	cream-pink fpa quartz stockwork (5-20%). abundant coarse pyrite in veinlets, some rimmed with a grey sulphide mineral. quartz is almost all grey. wallrock alteration is clay-si-hem-py. interval is continuous to 73.4 with inclusion of a small quartz vein at 73					si-ser-py-hem		hem stained phenos	grey stringers	5-20%	grey sulphides	**20857**	**71.00**	**72.00**	**1.00**	**6.474**	**535**	**70.4**	**946.9**	**1189**	
73.40	75.30		FPA	cream-pink fpa as above, but qtz stockwork is only ~1%. veins are still grey and pyrite abundant. continuous to 76 metres except for a 2cm vein, and gradational alteration to next interval.					si-ser-py-hem		hem altered phenos	grey stringers	1%		**20858**	**72.00**	**73.20**	**1.20**	**7.522**	**401**	**201.9**	**767.8**	**908**	
75.30	75.40		VEIN	2cm quartz vein containing grey sulphides rimming pyrite								quartz		grey sulphides		**20859**	**73.20**	**75.00**	**1.80**	**4.806**	**229**	**69.5**	**297.2**	**532**	
75.40	76.00		FPA	cream-pink fpa as above, but qtz stockwork is only ~1%. veins are still grey and pyrite abundant. continuous to 76 metres except for a 2cm vein, and gradational alteration to next interval.					si-ser-py-hem		hem stained phenos	grey stringers	1%		**20861**	**75.00**	**75.86**	**0.86**	**15.7**	**346**	**291.9**	**2095.9**	**2601**	
76.00	92.90		FPA	chloritic dominant groundmass and hem altered feldspar phenos. quartz stockwork is less than 1% but does contain pyrite. late calcite stockwork ~1%					chl-hem-ep-py		hem altered phenos	quartz stringers	1%												
92.90	99.50		FPA	chloritic dominant groundmass with epidote altered feldspar phenos. quartz stockwork is less than 1% but does contain pyrite. late calcite stockwork ~1%					chl-hem-ep-py		epidote>hem phenos	quartz stringers	1%												
99.50	105.25		FPA	chloritic dominant groundmass and hem altered feldspar phenos. quartz stockwork is less than 1% but does contain pyrite. late calcite stockwork ~1%					chl-hem-ep-py		hem altered phenos	quartz stringers	1%												
105.25	105.60		SHR	epidote pyrite altered fpa & gouge shear zone. epidote-gouge stockwork of ep-pyrite altered FPA. upper contact is 1cm of gouge at 50deg TCA	shear		50																		
105.60	130.88		FPA	green-maroon fpa. chlorite-he-epidote and trace pyrite (<1%). calcite stockwork is ~1%. interval continuous to 136.48 with ash interbed. hemetite alteration decrease with depth.					hem-chl-ep-py		hem altered phenos														
130.88	131.02		AFT	ash and fine grained sandstone interbed at 70deg TCA	bedding		70																		

PPM Phoenix Precious Metals Corp.

From	To	Length	Lithology		Structure				Alteration			Mineralization				Sample ID	Sample Interval			Analytical Results					
(m)	(m)	(m)	Label	Description	Type	#/m	TCA	Descr.	Assmblg	%	Descr.	Style 1	%	Style 2	%	(#)	From (m)	to (m)	width (m)	Au (ppb)	Ag (ppm)	Cu (ppm)	Pb (ppm)	Zn (ppm)	Other (ppm)
131.02	136.48		FPA	green-maroon fpa. chlorite-he-epidote and trace pyrite (<1%). calcite stockwork is ~1%. interval continuous to 136.48 with ash interbed. hemetite alteration decrease with depth.					hem-chl-ep-py		hem altered phenos														
136.48	136.55		SHR	sericite 'gouge' shear zone	sheer																				
136.55	137.35		FPA	grey FPA, cream coloured phenos					chl-ep-hem-ser-si-py		si-ser altered pheos														
137.35	137.40		SHR	sericite alteration/shear zone with gouge	shear		40-50																		
137.40	138.93		FPA	Red-Green FPA. abundant wallrock disseminated pyrite ~2%. late calcite stockwork ~1%					chl-hem-py		hem altered phenos														
138.93	139.05		SHR	sericite-pyrite-epidote-clay gouge at 40-50deg TCA	shear		40-50																		
139.05	154.85		FPA	as 137.4-138.93 less chlorite altered than above.					chl-hem-py		hem altered phenos														
143.34	143.44		AFT	hematite altered ash interbed																					
143.44	154.85		FPA	as 139.05-143.34					chl-hem-py		hem altered phenos														
154.85	154.95		FLT	4-5cm of chloritic gouge with some wallrock breccia	flt		35-40									20862	154.78	156.67	1.89	0.035	2.4	7.7	21.3	95	
154.95	164.00		QS1	milky white to amethystine quartz stockwork veinlets with 2 larger veins (2cm vn @35deg TCA @158m; 3cm vn @35deg TCA @158.7m). no py or sulphides noted in quartz. silicified wallrock with silica-chlorite-epidote-pyrite assemblage. feldspar phenocrysts are weakly hematite altered.	vn											20863	156.67	159.26	2.59	0.069	4.1	10.6	35.6	85	
164.00	165.00		SHR	silicified chlorite pyrite shear zone	shear											20864	163.72	165.43	1.71	0.075	3.7	25.6	33.6	110	
165.00	189.50		FPA	red-green FPA					chl-hem-py		hem altered phenos														
189.50	195.20		FPA	sericite overprint on chlorite-hematite-pyrite-epidote alteration assemblage. feldspars are sericititzed					ser-chl-hem-py		ser phenos														
195.20	197.85		FPA	pink-cream fpa quartz stockwork (~2%). grey quartz stringers>>white quartz. no visible sulphide minerals in quartz sw.					si-ser-py-hem		hem altered phenos	quartz stringers	2%			20865	195.00	197.00	2.00	0.032	1.8	14	10.3	94	
197.85	198.95		FPA	cream coloured fpa. feldspar phenos are cream coloured and soft (clay altered?). a good stockwork zone with numerous grey quartz breccias to 205.9. gradational alteration assemblage with above to 195.2 and below to 209.25. grey quartz >>white quartz. generally no visible sulphide minerals in quartz except for the breccia at 200.1-200.2. zone is continuous to 205.2 with qtz breccia intervals					si-ser-py-hem		ser-sil- altered pheos	quartz stringers	2-10%			20866	197.00	198.00	1.00	0.025	2.4	10.4	11.5	91	
198.95	199.10		QBX	quartz breccia - no visible sulphide minerals in quartz								quartz breccia				20869	198.00	198.90	0.90	0.06	3.1	10.7	13.6	101	
199.10	200.10		FPA	as 197.85-198.95					si-ser-py-hem		ser-sil- altered pheos	quartz stringers	2-10%			**20870**	**198.90**	**200.00**	**1.10**	**1.559**	**74.9**	**19.4**	**24.3**	**97**	
200.10	200.20		QBX	visible pyrite rimmed with grey sulphide mineral in quartz breccia								quartz breccia		grey sulphides		**20871**	**200.00**	**201.00**	**1.00**	**19.4**	**799**	**76.1**	**94.7**	**134**	
200.20	202.80		FPA	as 197.85-198.95					si-ser-py-hem		ser-sil- altered pheos	quartz stringers	2-10%			**20872**	**201.00**	**202.00**	**1.00**	**2.263**	**92.6**	**39.2**	**50.2**	**89**	
202.80	203.30		QBX	quartz breccia - no visible sulphide minerals in quartz								quartz breccia				**20873**	**202.00**	**203.00**	**1.00**	**1.143**	**36**	**14.7**	**31.1**	**65**	
203.30	203.70		FPA	as 197.85-198.95					si-ser-py-hem		ser-sil- altered pheos	quartz stringers	2-10%			20874	203.00	204.00	1.00	0.492	13.7	10.3	36	68	
203.70	203.85		QBX	quartz breccia - no visible sulphide minerals in quartz								quartz breccia				20875	204.00	205.00	1.00	0.514	14	18.8	33.2	84	
203.85	205.20		FPA	as 197.85-198.95					si-ser-py-hem		ser-sil- altered pheos	quartz stringers	2-10%			20876	205.00	206.00	1.00	0.649	19.1	30.1	34.5	80	
205.20	205.90		QBX	quartz breccia - no visible sulphide minerals in quartz								quartz breccia				20877	206.00	207.00	1.00	0.239	5.1	81.1	22.6	79	
205.90	209.25		QS1	grey>white quartz stockwork 2-5% in pink-cream FPA. no visible pyrite or grey sulphide minerals in quartz. gradational alteration with lower and upper intervals					si-ser-py-hem		hem altered phenos	quartz stringers	2-5%			20878	207.00	208.00	1.00	0.073	3.3	27	21.6	89	
209.25	225.61		FPA	green-red fpa. hematite altered feldspar phenos and chloritic groundmass. milky quartz stockwork <1%; numerous 5-30 cm thick bands of grey gouge	flt				chl-hem-ep-py			quartz stringers	0%												

PPM Phoenix Precious Metals Corp.

Project: Lawyers Drillhole ID: CC15-13 Azimuth: 075° Dip: -58° Total Depth: 322.56 m

Collar UTM (NAD 83): 607430 E; 6355597 N; Elev: 1802 m Date logged: September 2015 Geologist: Joel Gillham

From	To	Length	Lithology		Structure				Alteration			Mineralization				Sample ID	Sample Interval			Analytical Results					
(m)	(m)	(m)	Label	Description	Type	#/m	TCA	Descr.	Assmblg	%	Descr.	Style 1	%	Style 2	%	(#)	From (m)	to (m)	width (m)	Au (ppb)	Ag (ppm)	Cu (ppm)	Pb (ppm)	Zn (ppm)	Other (ppm)
0.00	3.08		CAS	Casing																					
3.08	7.50		FPA	oxidized broken grey FPA.					chl-hem		minor hem alt phenos														
7.50	12.25		FPA	Grey FPA					chl-hem		minor hem alt phenos														
12.25	12.35		FLT	gouge - broken grey FPA	flt																				
12.35	12.60		FPA	Grey FPA					chl-hem-ser		ser alt phenos														
12.60	13.30		FLT	gouge and broken grey FPA	flt																				
13.30	13.95		FPA	Grey-green FPA					chl-hem-ser		ser alt phenos														
13.95	14.70		FLT	gouge with grey-green FPA clasts																					
14.70	15.00		FPA	Grey-green FPA					chl-hem-ser		ser alt phenos														
15.00	18.60		FLT	gouge zone with blocks <10cm of grey FPA. lower contact at 50deg TCA	flt		50																		
18.60	23.25		FPA	Grey FPA					chl-hem-ser		ser alt phenos, some weak hem staining					20882	23.35	25.18	1.83	0.376	25.7	38.5	123.8	245	
23.25	25.10		SHR	shear zone. black gouge with some silicification near lower contact. 20-25deg TCA fabric internal to shear zone. lower contact is 65deg TCA	shear		65																			
25.10	25.75		FPA	Grey FPA					chl-hem-ser		ser alt phenos, some weak hem staining					20883	90.36	92.75	2.39	0.973	3.3	17.8	55.5	99	
25.75	25.90		SHR	light green sericite gouge/shear	shear		45-50									20884	92.75	94.82	2.07	0.513	2.3	19.9	37.1	68	
25.90	33.60		FPA	Red-grey FPA, light green sericite-gouge microstockwork/					chl-hem-ser		hem alt phenos					**20885**	**94.82**	**96.70**	1.88	**1.524**	**7.2**	**35.2**	**357.5**	**1778**	
33.60	33.70		FLT	black gouge	flt		40									**20886**	**107.05**	**108.05**	1.00	**4.688**	**27.9**	**35.2**	**548.2**	**892**	
33.70	33.90		FPA	silicified grey FPA at lower contatct to above gouge					si			quartz				**20887**	**119.48**	**120.78**	1.30	**0.532**	**87.9**	**179.6**	**315.9**	**581**	
33.90	44.80		FPA	red-green FPA. clasts in FPA preferentially chlorite altered					ch-hem		hem alt phenos					20888	128.60	130.35	1.75	0.068	3.2	31.1	36.9	119	
44.80	65.75		FPA	red-green FPA. disseminated pyrite <<1%					chl-hem-py		hem alt phenos					20889	130.35	131.38	1.03	0.098	8.5	9	53.1	105	
65.75	66.10		SHR	Chloritic shear zone	shear		20									20890	131.38	133.54	2.16	0.094	2.7	13.7	21	89	
66.10	91.05		FPA	red-green FPA. disseminated pyrite =1%					chl-hem-ep-py		hem > ep phenos					**20891**	**133.54**	**135.26**	1.72	**1.644**	**2.8**	**80.3**	**68.4**	**140**	
91.05	91.15		FLT	silicified upper contact followed by chlorite-pyrite rich gouge	flt		50									**20892**	**135.26**	**136.59**	1.33	**6.622**	**6**	**52.2**	**176.9**	**393**	
91.15	91.47		FPA	silicified (QSP altered) pink-grey FPA with black pyritic gouge stringers ~1%					si-ser-py-chl-hem		abundant disseminated py	pyritic stringers	1%			**20893**	**138.20**	**139.63**	1.43	**0.731**	**12.4**	**32.5**	**178.3**	**196**	
91.47	91.65		SHR	sericite-pyrite altered FPA shear zone	shear		45-50									**20894**	**139.63**	**140.80**	1.17	**1.715**	**76.2**	**43.4**	**167.6**	**149**	
91.65	93.00		FPA	silicified hematite altered red-grey FPA. sericite-pyrite gouge stockwork ~5%					si-ser-py-hem		si-hem groundmass					20895	136.59	138.20	1.61	0.15	7.7	9.4	63.5	58	
93.00	96.27		FPA	Green-red FPA. Patches of Brick red hematite alteration containing abundant coarse grained pyrite.					chl-hem-py		hem stained phenos														
96.27	96.70		QSP	5-6cm quartz-sericite-pyrite (QSP) shear. margins contain silicified black selvedges with abundant pyrite (+/- grey sulphides)	shear		20-25					grey sulphides													
96.70	100.00		FPA	green-red -fpa. gradational contact with lower interval					chl-py-hem		hem alt phenos														
100.00	106.00		FPA	maroon FPA					hem-chl-ep		no-trace pyrite. hem stained phenos														
106.00	107.10		FPA	grey-red FPA. disseminated pyrite 1%					hem-chl-ep-py		hem stained phenos														
107.10	107.20		FLT	gouge 3-4 cm, 60deg TCA	flt		60									20896	240.65	242.00	1.35	0.462	9.9	30	104	191	
107.20	107.50		FPA	red-green FPA.					hem-ch-py		hem alt phenos					20897	242.00	244.00	2.00	0.24	6.8	12.7	27.7	76	
107.50	107.80		QSP	(quartz) -sericite-pyrite shear. grey quartz selvedges containing pyrite	shear		30-40									20898	244.00	246.01	2.01	0.108	5.2	12	74	123	
107.80	110.25		FPA	green-red FPA. late calcite sw1%					chl-hem-py		hem alt phenos					**20899**	**246.01**	**248.00**	1.99	**6.083**	**49.6**	**72.5**	**1171.7**	**1599**	

PPM Phoenix Precious Metals Corp.

From	To	Length	Lithology		Structure				Alteration			Mineralization				Sample ID	Sample Interval			Analytical Results					
(m)	(m)	(m)	Label	Description	Type	#/m	TCA	Descr.	Assmblg	%	Descr.	Style 1	%	Style 2	%	(#)	From (m)	to (m)	width (m)	Au (ppb)	Ag (ppm)	Cu (ppm)	Pb (ppm)	Zn (ppm)	Other (ppm)
110.25	115.85		FPA	as above but pyrite is very rare.					chl-hem		hem alt phenos					20900	248.00	250.00	2.00	0.282	3.5	11.8	31.2	100	
115.85	119.45		FPA	green-red FPA. late calcite sw1%					chl-hem-py		hem alt phenos					20903	250.00	251.00	1.00	0.082	3.7	10	42.7	128	
119.45	119.65		FPA	silicified -cream/green FPA Stockwork. grey silicified 'vein like' patches containing abundant pyrite, haloed with silicified cream alteration ~10%.					si-ser-py-hem			grey stringers				20904	251.00	252.00	1.00	3.78	51.6	75.3	324.8	502	
119.65	119.75		LBT	Ash infill FPA breccia. hematite-silica altered ash infilling green fpa clasts					hem-si							20906	252.00	253.00	1.00	1.203	26.3	110.8	197.3	169	
119.75	124.69		FPA	grey-red FPA					chl-hem-ep-py-ser		hem > ep phenos, some sericite alteration of phenos					20907	253.00	255.00	2.00	0.049	4.5	53.6	13.2	70	
124.69	124.73		AFT	2cm thick ash interbed. ash is beige, not silicifieid	bedding		70									20908	255.00	257.00	2.00	0.052	2.8	25.7	8.7	59	
124.73	124.98		FPA	red-green FPA.					chl-hem-py		hem stained phenos					20909	260.12	261.00	0.88	1.175	20.5	55.1	116	137	
124.98	125.01		AFT	2cm hem-sil altered ash layer	bedding		70		hem-si							20910	261.00	262.50	1.50	0.295	7.2	30.4	31.5	75	
125.01	130.45		FPA	grey fpa. milky-amethystine quartz-calcite breccia patches at 129m containing no visible sulphides					chl-hem-py							20911	262.50	263.20	0.70	7.78	232	111.5	302.9	262	
130.45	131.30		SHR	sericite-pyrite altered FPA shear zone. silicified cream FPA breccia with sericite gouge ends interval	shear		45-50									20912	263.20	265.10	1.90	4.658	139.1	31.9	151.7	171	
131.30	136.50		FPA	green-red fpa milky quartz stockwork (<1%)					chl-hem-py			quartz stringers	0%			20913	265.10	267.00	1.90	0.332	3.7	25.2	20.2	76	
136.50	138.20		FPA	quartz stockwork/sheeted veins in pink-cream FPA. veins are <1-5cm (mostly milky quartz, some grey) containing no visible sulphides. small breccia zone (5cm) at 137.3	veins		20		si-ser-py-hem		hem stained phenos	quartz stringers	2-20%			20914	267.00	268.00	1.00	0.199	3.8	42.7	14.5	69	
138.20	204.28		FPA	grey-red FPA. milky quartz stockwork (<=1%) containing no visible sulphides. A few patches of cream coloured FPA with quartz (calcite) stockwork @30deg TCA and ser alt'd feldspars for 10cm either side of zone at: 143.25-143.72; 148.52-149.11; 153.3-153.55 @20degTCA; 164.2-164.25.					chl-hem-py		hem stained phenos	quartz stringers	1%			20915	268.00	269.00	1.00	0.395	3	23.8	14.9	67	
204.28	204.55		SHR	chlorite-pyrite-sericite shear	shear		35-40									20916	269.00	271.00	2.00	0.592	9.4	28.2	22.9	70	
204.55	208.87		FPA	quartz stringer zone 1% in grey-red FPA. quartz is milky to grey with no visible sulphides					chl-hem-si-ser-py		weak QSP. hem stained phenos	quartz stringers	1%			20917	271.00	273.00	2.00	0.233	5.5	13.7	25.4	58	
208.87	208.95		AFT	Ash interbed. hem-silica altered. 4cm thick	bedding		40-50									20919	273.00	274.16	1.16	1.758	42	30.3	69.8	109	
208.95	217.50		FPA	quartz stringer zone 1% in grey-red FPA. quartz is milky to grey with no visible sulphides					chl-hem-si-ser-py		weak QSP. hem stained phenos	quartz stringers	1%			20920	274.16	276.00	1.84	1.374	33.7	16.1	21.8	66	
217.50	217.57		FPA	quartz stringer zone 1% in grey-red FPA. quartz is milky to grey with no visible sulphides with a few gouge surfaces					chl-hem-si-ser-py		weak QSP. hem stained phenos	quartz stringers	1%			20921	276.00	278.00	2.00	0.972	33.5	39	26.4	64	
217.57	219.70		QSP	QSP altered pink-cream FPA with minor <1% quartz stockwork. a few grey stringers absent visible sulphides					si-ser-py-hem			grey stringers	1%			20922	278.00	279.00	1.00	1.139	27.1	14.8	26.8	66	
219.70	224.70		FPA	grey-green FPA. no quartz stringers					chl-hem-py+/- ser		hem >>ser phenos					20923	279.00	279.81	0.81	1.066	13.7	10.6	31	57	
224.70	230.60		FPA	quartz stockwork zone 1%, grey-green fpa as above. 3cm quartz vein between 229.8-230.05 contains black stringers on margins with milky infill. no visible sulphides	vein		20		chl-hem-py+/- ser		hem >>ser phenos	quartz stringers	1%			20926	279.81	280.79	0.98	1.967	43.3	15.8	41.3	82	
230.60	241.58		FPA	green-red FPA with sericite stockwork. 240.7-241.58 sericite intensity increases and rock takes ona rubbly-gouge texture. milky white quartz vein absent visible sulphides @30-40degTCA at 235.8-235.9	vein		30-40		chl-hem-py+/- ser		hem=ser phenos	quartz vein	1%			20927	280.79	281.71	0.92	3.422	85.1	21.6	78.2	158	
241.58	242.37		QS1	quartz stockwork (2-5%) in cream FPA. grey quartz stringers with rare visible pyrite					si-ser-py-hem		ser-si phenos	grey stringers	2-5%			20928	281.71	282.32	0.61	6.606	183.2	35.8	123.9	177	
242.37	242.45		VEIN	quartz vein. black quartz - not heavy- rock flour? contains a few m cream FPA wallrock clasts and a few v.f.g flecks of pyrite. brecciated/qtz healed lower contact	vein		50					quartz vein				20929	282.32	282.93	0.61	12.3	232	34.3	143.8	179	
242.45	243.00		QBX	quartz breccia. black (rock flour?) quartz cementing rounded cream FPA wallrock clasts. quartz is 'softish'								quartz breccia				20930	282.93	284.00	1.07	2.03	30.4	23.9	54.5	109	
243.00	252.80		QS1	quartz stockwork-breccia 2-5% except where noted. quartz is 'black' to grey and harder than above in a cream (si-ser-py+/-hem) FPA. visible pyrite in quartz. 246.8-247.2 stockwork is 10% & contains grey sulphides and chalcopyrite. 248.55-249.5 hydraulic 'crackle' breccia with 20% grey quartz infill, no visible sulphides. 252-252.8 quartz breccia with rounded wallrock clasts and 'black' quartz clasts in later light grey chalcedonic quartz with no visible sulphides. a little broken and gougey towards end of interval					si-ser-py-hem		ser-si=hem staining phenos	grey stringers		grey sulphides, chalcopyrite		20931	284.00	286.00	2.00	2.421	61.2	26.9	54.4	118	
252.80	252.85		FLT	gouge with mm size clasts of above and below interval	flt											20932	286.00	288.00	2.00	0.525	15.4	78.6	40	115	
252.85	256.70		FPA	brick red FPA. very hem altered groundmass and phenos. sericite fracture/stockwork 1%. soft black chloritic stringers 1% and a couple milky quartz sw veinlets <<1%. ends in black chloritic mm wide shear @ 15-20deg TCA	shear		15-20		hem-si-ser-py		hem stained phenos					20933	288.00	290.00	2.00	3.064	84.8	24.7	79.1	148	
256.70	259.75		FPA	green-red fpa. milky white quartz sw<1%. gradation alteration over 20cm to lower interval					chl-hem-py			quartz stringers	1%			20934	290.00	292.00	2.00	2.244	40.7	24.3	50.1	126	
259.75	260.15		FPA	beige fpa. clay altered, soft.<1% milky quartz sw					ser-hem-py			quartz stringers	1%			20935	292.00	294.00	2.00	0.617	16.5	51.8	31.2	109	
260.15	260.25		FLT	clay gouge - beige	flt		50									20936	294.00	295.88	1.88	1.921	63.2	40.2	57.9	141	
260.25	296.77		QS1	quartz stockwork-breccia zone 2-5% (except where noted) in cream FPA. grey quartz stringers with some black serlvedges and clasts, to lesser milky quartz. visible sulphides common on black selvedges. hem alteration of groundmass increases with depth. 1c.m gouge seam @ 269.8 @30deg TCA. Quartz breccias at 260.25-260.45 (40-60%); 262.5-263.2 (quartz>50%, abundant py + possible grey sulphides); 265.1-265.25. abundant grey sulphides on black selvedges 263.8-264.2. 273.75-274.16 sheete veins 2-4cm thick with black selveges and abundant pyrite 25-30deg TCA (qtz 10-15%). 279-280 sw intensity increases to 5%, visible py and black clasts in quartz. 280-283 quartz breccia with pyrite and black sulphides rimming pyrite along vein selvedges. quartz is milky to grey - abundant grey stringers cut by later milky quartz. milky qtz sw 283-284 (10-15%). 284.3-285.8 black sulphides rimming pyrite in 5-10% quartz stockwork. 289.6-290 15% quartz with black sulphide. 295.9-296.3 dark grey quarzt breccia (50%) with some visible pyrite. Last 10cm of interval gradational change to next interval.					si-ser-py-hem		si-ser phenos	grey stringers	2-10%	grey sulphides		20937	295.88	296.40	0.52	2.167	146	115.4	566.6	1347	

PPM Phoenix Precious Metals Corp.

From	To	Length	Lithology		Structure				Alteration			Mineralization				Sample ID	Sample Interval			Analytical Results					
(m)	(m)	(m)	Label	Description	Type	#/m	TCA	Descr.	Assmblg	%	Descr.	Style 1	%	Style 2	%	(#)	From (m)	to (m)	width (m)	Au (ppb)	Ag (ppm)	Cu (ppm)	Pb (ppm)	Zn (ppm)	Other (ppm)
296.77	**322.56**		**FPA**	quartz stockwork 1-2% in green fpa. intense epidote stockwork 301-305.2 + 308.6-315.4 including ep selvedges along qtz sw margins. quartz sw is milky white with no py with the exception of a quartz stockwork (10%) 297-297.25 where grey quartz dominates & includes dark grey quartz clasts					chl-hem-ep-py		ep>hem phenos	quartz stringers	1-2%	grey quartz		**20938**	**296.40**	**298.00**	1.60	**1.464**	**151.6**	**120.5**	**260.9**	**403**	

PPM Phoenix Precious Metals Corp.

Project: Lawyers Drillhole ID: CC15-14 Azimuth: 075° Dip: -58° Total Depth: 316.38 m

Collar UTM (NAD 83): 607407 E; 6355637 N; Elev: 1797 m Date logged: September 2015 Geologist: Joel Gillham

From	To	Length	Lithology		Structure				Alteration			Mineralization				Sample ID	Sample Interval			Analytical Results					
(m)	(m)	(m)	Label	Description	Type	#/m	TCA	Descr.	Assmblg	%	Descr.	Style 1	%	Style 2	%	(#)	From (m)	to (m)	width (m)	Au (ppb)	Ag (ppm)	Cu (ppm)	Pb (ppm)	Zn (ppm)	Other (ppm)
0.00	4.28		CAS	Casing																					
4.28	8.40		QS1	quartz stockwork 2-5% in grey green FPA. grey>>white quartz. some py on vein margins. first 30cm of interval is sw poor and green FPA; oxidized surfaces, but generally competent rock; 32 cm of gouge and broken FPA at footwall	flt				si-ch-(ser)-py		hem stained phenos					20941	4.88	7.92	3.04	0.108	9.7	63.3	63.7	41	
8.40	9.70		FPA	grey-green FPA					chl-hem-py		weak hem stained phenos					20942	7.92	9.70	1.78	0.041	4.1	17.7	19.3	39	
9.70	10.84		GOU	gouge - sericite-chlorite	flt											20943	9.70	10.84	1.14	0.052	4.7	20.4	18.7	71	
10.84	33.00		FPA	green FPA - chlorite dominant alteration of groundmass. disseminated pyrite <<1%. late calcite stockwork 0.5%					ch-hem-py-ser		weak hem stained > ser phenos					20944	35.67	36.24	0.57	0.793	26.5	11.1	219	201	
33.00	47.53		FPA	Minor quartz stockwork 0.5% in green-red FPA. qurtz is barren milky white stringers. disseminated pyrite 1% with 10cm footwall of gouge - rubbly with sericite-chlorite alteration	flt				chl-hem-py		hem stained phenos	quartz stringers	0%			20945	61.58	62.57	0.99	0.077	4.5	18.9	52.9	122	
47.53	62.56		FPA	red-green FPA. late calcite sw 0.5-1% with 26cm of chloritic gouge at footwall	flt		20		chl-hem-py		hem stained phenos					20946	94.50	96.00	1.50	0.657	11.4	105.4	101.8	75	
62.56	70.85		FPA	red-green FPA. late calcite stockwork 0.5-1%					chl-hem-py		hem stained phenos					20947	96.00	96.93	0.93	0.438	8.3	60.1	213.3	117	
70.85	70.98		SHR	Shear - (quartz)-sericitie-pyrite-chlorite	shear		25									20948	96.93	99.00	2.07	0.293	3	10.2	36.6	123	
70.98	92.80		FPA	Green FPA. Epidote alteration abundant in groundmass and phenos					chl-ep-hem-py		ep > hem phenos					20949	99.00	101.00	2.00	0.333	3.2	75.3	23.3	81	
92.80	94.56		FPA	red-green FPA. late calcite sw 0.5-1%					chl-hem-py		hem > ep phenos					20950	101.00	103.00	2.00	0.354	1.9	50.1	15.5	86	
94.56	94.70		GOU	gouge - chlorite-pyrite with ground FPA	flt		40									20951	103.00	104.00	1.00	0.254	1.6	20.3	41.7	90	
94.70	96.60		QBX	Quartz breccia (20-30%). Quartz is dark - likely chloritic as can scratch/streak in a few places greenish/white. Also classic grey quartz. Pyrite is abundant in both quartz phases, some rimmed by a grey mineral (sulphide?). quartz breccia decreases to sw towards bottom of interval away from fault. clasts contain abundant disseminated pyrite.								quartz breccia	20-30%	grey sulphides (?)		20952	104.00	105.00	1.00	0.082	5.1	51	68.4	84	
96.60	104.10		FPA	quartz stockwork 1%. quartz is mostly milky (absent pyrite) with a few grey stringers with black selvedges containing pyrite. Wallrock is green-red FPA. late calcite stockwork 1-2%. 'Ash' interbed (chlorite-pyrite alt'd) between 101.58-101.62					chl-hem-py		hem stained phenos	grey stringers	1%			20953	105.00	106.00	1.00	0.094	7.5	180.6	443.7	1126	
104.10	104.46		SHR	shear - chlorite-(quartz)-sericite-pyrite	shear											20954	106.00	107.00	1.00	0.654	87.2	98.4	678.7	605	
104.46	104.68		QS3	Quartz Stockwork-Breccia 10-20% in light green FPA. quartz is black (chlorite? rock flour?) and contains pyrite. wallrock is QSP (quartz-sericite-pyrite) + hematite					si-ser-py-hem		ser > hem phenos	quartz breccia	10-20%			20955	107.00	108.62	1.62	0.542	19.9	37.5	180.2	107	
104.68	107.00		QS1	Quartz stockwork 1-2%. milky quartz stringers with black silicified selvedges containing pyrite + possible rims of grey sulphide in Grey-red FPA wallrock. black stringers increase near bottom of interval against the shear zone					chl-hem-py		hem stained phenos	grey stringers	1-2%	grey sulphides (?)		20957	108.62	109.30	0.68	0.643	26	57.4	507	346	
107.00	107.15		SHR	shear - (quartz)-sericite-pyrite-chlorite. a few clasts of FPA	shear											20958	175.39	180.50	5.11	0.287	6.1	24.4	30.9	61	
107.15	109.19		QS3	quartz stockwork-vein 10-20%. Low angle TCA (0-20deg) vein/sw/breccia containing milky and grey quartz + black silicified selveges containing pyrite with grey rims (sulphide?) in a red-green FPA	vein		0-20		chl-hem-py		hem stained phenos	grey stringers	10-20%	grey sulphides (?)		20959	180.50	222.68	42.18	0.151	10.1	23.3	88	84	
109.19	109.30		SHR	Shear - (quartz)-sericitie-pyrite-chlorite - 0-10deg TCA - just clipped it. grey stringers terminate against it at 10deg TCA	shear		0-10									20960	222.68	224.68	2.00	0.052	2.4	16.8	29.2	86	
109.30	113.25		FPA	quartz stockwork 1%. milky quartz stringers with no sulphides in green-grey FPA					chl-hem-py		weak hem stained phenos	quartz stringers	1%			**20963**	**230.75**	**232.75**	**2.00**	**2.359**	**74.5**	**50.3**	**108.8**	**154**	
113.25	113.37		QS1	quartz stockwork 5% with a black quartz-pyrite breccia 2-3cm wide @ 40degTCA in Green-grey FPA as above	vein breccia		40		chl-hem-py		weak hem stained phenos	quartz breccia	5-10%			20964	264.00	266.20	2.20	0.323	5.9	136.3	382.7	540	
113.37	113.60		GOU	gouge - chlorite-pyrite												**20965**	**266.20**	**267.20**	**1.00**	**1.414**	**48.5**	**113.1**	**248.3**	**327**	
113.60	120.42		FPA	quartz stockwork 1% (2-5% for first 20cm) in grey-red FPA. abundant disseminated pyrite in wallrock.					chl-hem-py		hem stained phenos	quartz stringers	1%			**20966**	**267.20**	**268.20**	**1.00**	**2.222**	**62.9**	**118.5**	**154.6**	**214**	
120.42	120.50		SHR	Shear - (quartz)-sericitie-pyrite-chlorite centered on 1cm gouge	shear		40									**20967**	**268.20**	**269.20**	**1.00**	**6.735**	**200**	**211.8**	**1035.8**	**1506**	
120.50	127.00		FPA	green-red FPA					chl-hem-py		hem stained phenos					**20968**	**269.20**	**271.10**	**1.90**	**0.323**	**13.1**	**34.7**	**110.2**	**161**	
127.00	134.00		FPA	Maroon FPA					hem-chl-py		hem stained phenos					**20969**	**271.10**	**272.00**	**0.90**	**1.188**	**19.7**	**44.4**	**37.7**	**93**	
134.00	134.20		SHR	shear zone with central gouge. Quartz-(Ser)-Py-Chlorite	shear		50									20970	272.00	273.00	1.00	0.549	6.5	66.8	40.9	107	
134.20	140.89		FPA	quartz stockwork 1%. milky quartz stringers and discontinuous patches with black(chloritic?)-pyrite containing selvedges. slightly silicified groundmass					chl-si-hem-py		hem stained phenos	quartz stringers	1%			20971	273.00	274.70	1.70	0.544	5.1	74	44.9	137	
140.89	141.30		AFT	Ash - FPA Breccia. silicified ash 'rip-up'? clasts in green FPA.					si-ser-py-chl-hem							20972	274.70	276.00	1.30	0.271	8.4	38	67.6	185	

PPM Phoenix Precious Metals Corp.

From	To	Length	Lithology		Structure				Alteration			Mineralization				Sample ID	Sample Interval			Analytical Results					
(m)	(m)	(m)	Label	Description	Type	#/m	TCA	Descr.	Assmblg	%	Descr.	Style 1	%	Style 2	%	(#)	From (m)	to (m)	width (m)	Au (ppb)	Ag (ppm)	Cu (ppm)	Pb (ppm)	Zn (ppm)	Other (ppm)
141.30	229.48		FPA	Grey-Red FPA +/- Quartz veinlets. patchy sericite alteration along fractures 0.5% and some phenos. late calcite stockwork 0.5-1% Several quartz veinlets (qtz-chl-py) with pink FPA QSP+hem alteration halos: 175.39-176.09 -2veinlets @15degTCA; 180.5-180.7-1veinlet @10degTCA; 224.1-224.5 - 2veinlets					chl-hem-ser-py		hem stained > ser phenos	quartz stringers	0%			20973	276.00	277.00	1.00	0.293	9.4	41.9	25.5	97	
229.48	229.60		SHR	shear - black - silica-chlorite-epidote	shear		50									20974	277.00	278.00	1.00	0.638	70.7	72.9	105	225	
229.60	232.05		FPA	quartz stockwork 1-2% in pink FPA. milky plus grey(pyrite bearing) stringers					hem-chl-si-ser-py		hem stained phenos	grey stringers	1-2%			20975	278.00	279.00	1.00	0.353	33.4	70.3	176	239	
232.05	232.15		SHR	shear - black/green silica-chlorite-pyrite (late calcite)	shear		50									20976	279.00	280.00	1.00	1.163	126.8	167.3	675.5	639	
232.15	232.90		QS1	quartz stockwork 5%. milky to grey quartz in Grey-red FPA. late calcite sw 1%					hem-chl-ep-py		hem stained phenos	grey stringers	5%			20977	280.00	281.00	1.00	2.78	185.5	235.7	1018.7	1471	
232.90	236.40		FPA	quartz stockwork 1%. milky to grey, as above.					hem-chl-ep-py		hem stained phenos	grey stringers	1%			20979	281.00	282.00	1.00	1.797	244	222.5	947.4	1313	
236.40	239.70		FPA	Green FPA. epidote alteration of phenos; 6cm of rubble FPA and gouge at footwall	flt				chl-ep-hem-py		ep > hem phenos					20980	282.00	283.43	1.43	1.081	58.4	99.7	299.2	434	
239.70	240.79		FPA	Green-red FPA. late calcite stockwork 1%					chl-hem-py		hem stained phenos					20981	283.43	284.00	0.57	3.355	329	244.8	1366.3	1563	
240.79	240.95		GOU	gouge	flt		20									20982	284.00	285.00	1.00	0.778	116.5	72.6	222.6	390	
240.95	258.40		FPA	green-red FPA. epidote stringers <1%. calcite stockwork 0.5%.					chl-ep-hem-py		hem > Ep + Ser Phenos					20984	285.00	286.00	1.00	1.581	157.5	48.1	389.6	735	
258.40	259.30		QS1	Quartz stockwork 2%. white and grey/black stringers increasing towards bottom of interval in Green FPA.					chl-ep-hem-py		ep > hem phenos	grey stringers	2%			20985	286.00	287.00	1.00	0.786	92.1	47.2	164.8	225	
259.30	259.35		GOU	gouge - sericite	shear											20986	287.00	288.00	1.00	0.815	85.9	68.4	229.1	332	
259.35	264.20		QS3	Quartz stockwork 2%. Grey, white, and 'black' silicified' stringers in grey-red fpa					chl-ep-hem-py		hem stained phenos	grey stringers	20-30%			20987	288.00	289.00	1.00	0.118	4.5	20.8	186.1	319	
264.20	266.40		FPA	Green FPA. epidote alteration of phenos					chl-ep-py+/-hem		epidote phenos					20988	289.00	290.00	1.00	0.068	3.4	12.8	27.8	81	
266.40	267.15		FLT	fault breccia zone. clasts of rounded green/grey-red FPA in a green+black chlorite/rock flour matrix	flt		40									20989	290.00	291.00	1.00	0.234	3.7	13.1	33.5	84	
267.15	268.20		FPA	green-grey FPA					chl-ep-hem-py		ep > hem phenos					20991	291.00	292.00	1.00	0.203	5.4	16.1	39.8	92	
268.20	268.50		QBX	quartz breccia 20%. dark grey quartz + pyrite with clasts of pink FPA (QSP +hem+chl angular to subrounded)								quartz breccia	20%			20992	292.00	293.00	1.00	0.13	2.5	18.8	41.2	85	
268.50	268.93		QS1	quartz stockwork 5%. grey+pyrite and white quartz stockwork in red-green FPA					hem-chl-py		weak hem stained phenos	grey stringers	5%			20993	293.00	294.00	1.00	0.124	4.3	21.6	52.5	135	
268.93	269.15		GOU	gouge - 3 thin seams in above FPA qtz sw	flt		60									20994	294.00	295.00	1.00	0.064	5	22.2	25.4	69	
269.15	270.24		FPA	quartz stockwork 1%. white quartz in grey FPA					chl-hem-py		hem stained phenos	quartz stringers	1%			20995	295.00	296.00	1.00	0.086	3.6	28.7	64.3	125	
270.24	270.55		QBX	Quartz-hematite breccia 15-20% in green-red FPA. milky quartz (+hem) no visible sulphides					chl-hem-py		hem stained phenos	quartz breccia	15-20%			20996	296.00	297.00	1.00	0.104	3.3	16.1	39.8	77	
270.55	270.60		VEIN	quartz vein 1-2cm. dark grey/black quartz w silicified grey-beige footwall FPA	vein		70					grey quartz	80%			20997/998	297.00	298.00	1.00	0.478	6.6	17.6	24.7	63	
270.60	274.30		FPA	Quartz stockwork 1-2%. grey quartz in Grey-green FPA					ch-hem-py-ser		ser =weak hem phenos	grey stringers	1-2%			20999	298.00	299.00	1.00	0.16	5.2	19.1	21.4	72	
274.30	279.10		QS1	Quartz stockwork 2-5% in red-green FPA. white>grey quartz with black selveges/clots of pyrite-chalcopyrite-grey sulphides + electrum especially towards bottom of interval. intense hem alteration of groundmass in patches					hem-chl-QSP		weak hem stained > ser phenos	grey stringers	2-5%	grey sulphides, chalcopyrite + electrum		21000	299.00	300.00	1.00	0.195	6.6	25	35.5	75	
279.10	280.30		QBX	Quartz stockwork-breccia 2-5% (locally 10% in breccia). grey>milky quartz in pink FPA wallrock. abundant black selvedges as above interval containing py-chalcopyrite-grey sulphides and electrum. Breccia vein between 279.45-279.6 @ 60degTCA	vein breccia		60		hem-QSP		weak hem stained phenos	grey stringers	2-5%	grey sulphides, chalcopyrite + electrum		828001	300.00	301.00	1.00	2.984	75.4	82	69.8	150	
280.30	301.00		QS2	quartz stockwork 2-10%. grey to milky quartz sw in cream FPA. mostly grey quartz with some pyrite. locally well mineralized with py-cpy-grey sulphides-electrum. patchy zones of intense hematite alteration of wallrock groundmass 280.3-282 abundant grey sulphides + electrum in 2-5% stockwork 282.6-282.9 well mineralized py rimmed with grey sulphides. 283.4-283.8 well mineralized py-cpy-grey sulphides+electrum in breccia with black selvedges -15% breccia 283.8-285 grey sulphides rimmng pyrite and possible electrum in 2%sw. 2885-285.5 milky quartz breccia with black selvedges mineralized with pyrite+grey sulphide rims. 285.5-288.7 2-5% qtz sw with py-grey sulphides along vein margins and possibly in wallrock groundmass. 288.7-289.1 milky-grey qtz breccia with rare visible sulphides or black selvedges. 289.1-293.2 milky (cross-cutting grey) + grey quartz sw 2-5% with a few blotches of py-grey sulphides 293.2-293.35 5-6cm dark/black quartz breccia without much sulphide. 293.35-298.5 2-5% sw with a few black selvedges + sulphides. 298.5-301 10-15% sw-breccia grey-milky quartz, a few black selvedges with sulphides.					QSP +hem		ser-si phenos	quartz breccia	2-10%	grey sulphides, chalcopyrite + electrum		828002	301.00	302.13	1.13	9.459	300	432.4	2027.1	2831	
301.00	302.17		FLT	fault breccia - healed. green to beige. rounded qtz fragments (white +grey) + fpa clasts	flt											828003	302.13	302.60	0.47	3.876	127.1	291.1	1178.9	1843	
302.17	302.64		GOU	gouge - black/green pyritic. rounded quartz clasts	flt		50									828004	302.60	304.60	2.00	0.015	1.4	13.5	51.8	140	
302.64	316.38		FPA	Red-green FPA. late calcite sw/bx 1-2%					hem-chl-py		hem stained phenos														

PPM Phoenix Precious Metals Corp.

Project: Lawyers Drillhole ID: CC15-15 Azimuth: 075° Dip: -61° Total Depth: 327.05 m

Collar UTM (NAD 83): 607444 E; 6355563 N; Elev: 1809 m Date logged: Sep 17, 2015 Geologist: Joel Gillham

From	To	Length	Lithology		Structure				Alteration			Mineralization				Sample ID	Sample Interval			Analytical Results					
(m)	(m)	(m)	Label	Description	Type	#/m	TCA	Descr.	Assmblg	%	Descr.	Style 1	%	Style 2	%	(#)	From (m)	to (m)	width (m)	Au (ppb)	Ag (ppm)	Cu (ppm)	Pb (ppm)	Zn (ppm)	Other (ppm)
0.00	4.33		CAS	Casing																					
4.33	13.31		FPA	oxidized feldpsar porphyritic andesite (FPA) with 6cm footwall gouge	flt		90		lim, hem							828005	37.03	39.01	1.98	0.814	4.1	40.9	59	67	
13.31	37.06		FPA	dark green FPA. chlorite-rich matrix with prominent pink-orange tabular feldspar phenos up to 5mm across - many crystals broken.					chl-hem							828006	39.01	40.18	1.17	0.077	4.7	34.6	25.6	71	
37.06	44.33		FPA	pervasively hematite-stained FPA; cut by qz-py stringers; local zones of brecciation and narrow ser-py shears (41.06-41.87m); stringers at 30 TCA	vein		30		hem			quartz-pyrite stringers		diss py & frac-controlled py	0.5	**828007**	**40.18**	**42.06**	**1.88**	**2.003**	**29.7**	**114.3**	**144.2**	**226**	
44.33	61.35		FPA	dark green FPA. chlorite-rich matrix with prominent pink-orange tabular feldspar phenos; local, partly filled drusy cavities (qz with late cc); occassional dk grey qz stringers cut by white cc stringers					chl-hem							828008	42.06	44.32	2.26	0.51	10.5	52	40.1	82	
61.35	62.55		FPA	maroon FPA with feldspar phenos altered to pale green clay (montorillonite?)					argillic		clay (montmorillonite?) altered feldpsar phenos					828009	76.23	77.63	1.40	0.312	20.7	27.8	41.5	288	
62.55	70.38		FPA	dark green FPA. chlorite-rich matrix with prominent pink-orange tabular feldspar phenos; local, partly filled drusy cavities (qz with late cc); occassional dk grey qz stringers cut by white cc stringers					chl-hem							**828010**	**77.63**	**79.00**	**1.37**	**1.515**	**10.5**	**45.9**	**19.8**	**145**	
70.38	75.38		FPA	crackle breccia textured FPA; calcite and minor pale grey chacledony infilling void spaces												828011	79.00	81.00	2.00	0.223	2	29.4	9.8	123	
75.38	76.23		FPA	pervasively K-feldpar altered; narrow footwall shear					potassic			diss, v f gr py	0.5			828012	81.00	83.00	2.00	0.025	2.2	17.6	14.8	112	
76.23	76.33		BRX	brecciated FPA with rock flour matrix												828013	83.00	85.00	2.00	0.037	2.5	19.2	20.4	119	
76.33	76.61		GOU	dk grey clay gouge with diss v f gr py throughout								diss, v f gr py	0.5			828014	85.00	87.00	2.00	0.105	8	46.7	35	145	
76.61	83.80		BRX	brecciated FPA with rock flour matrix												**828015**	**87.00**	**89.00**	**2.00**	**6.626**	**191**	**337.3**	**357.7**	**757**	
83.80	84.00		GOU	gouge - chlorite-sericite-pyrite	flt		50									828016	89.00	90.20	1.20	0.228	5.9	17.5	49.4	149	
84.00	85.78		QS1	quartz stockwork 2-5%. milky quartz in pink FPA to 84.45 - quartz sw dimishes after that.					hem-si-ser-py(QSP)		hem stained phenos	quartz stringers	2-5%			828017	105.70	106.20	0.50	0.086	7.1	17.2	36.7	77	
85.78	85.92		GOU	gouge - sericite stockwork with patchy milky quartz selvedges in above wallrock. no visible sulphides												828018/19	112.45	113.80	1.35	0.093	12.9	19.3	116.2	530	
85.92	86.50		FPA	as 76.61-83.8												828020	119.67	120.70	1.03	0.278	8.8	8	122.5	141	
86.50	86.60		GOU	gouge - chlorite-sericite-pyrite	flt		55	deg TCA								828021	120.70	123.00	2.30	0.024	1.8	9.3	17.5	96	
86.60	90.20		QS1	quartz stockwork 2% in beige FPA. Hem flooding of FPA/breccia matrix. Quartz SW is mostly milky-light grey and exploits FPA breccia. pyrite is abundant in quartz and along vein margins. chalcopyrite blob at 88.13. Grey sulphides rimming pyrite between 87.5-88.2. a lone 1mm vein at 88.9 contains pyrite+grey sulphides. 89.7-90.2 5-10% quartz stockwork of milky to grey quartz with pyrite and grey sulphides in and along black selvedges.					hem-si-ser-py(QSP)			grey stringers	2.0	grey sulphides, chalcopyrite		828022	123.00	125.20	2.20	0.014	2.1	10.3	20	84	
90.20	90.60		FPA	Maroon-Red FPA. Hem flooded, brick red colour in spots. sericite stockwork of microfractures mostly at 30-40deg TCA. gradational alteration to below interval					hem-py-ser		hem stained phenos					**828023**	**125.20**	**126.20**	**1.00**	**2.764**	**173.4**	**31.1**	**346.8**	**623**	
90.60	112.48		FPA	Green-red FPA. 105.8-106.07 10cm **quartz vein**. milky-grey quartz with grey and black selvedges containing abundant pyrite and possible grey sulphides. pink alteration halo of wallrock around vei.	vein		40		chl-hem-py		hem stained phenos	quartz vein		grey sulphides (?)		828024	126.20	127.41	1.21	0.063	13.8	12.8	37.3	100	
112.48	113.75		QS2	Quartz stockwork-breccia 1-10%. grey-black quartz breccia to begin and end interval (112.48-112.75 + 113.65-113.75 - 10% qtz) with 1% grey stringers in between. quartz contains pyrite. wallrock is a grey-cream/pink FPA	breccia vein		50-60		hem-si-ser-py(QSP)		weak hem phenos	quartz breccia	1-10%			828027	127.41	128.63	1.22	0.413	11.7	28.9	111	199	
113.75	117.75		FPA	Green-red FPA					chl-hem-ep-py		hem stained phenos					828028	128.63	129.75	1.12	0.025	1.7	14.9	15.8	94	
117.75	117.85		GOU	2cm sericite-gouge with grey quartz stringer vein @ 50deg TCA containing pyrite. paler green alteration of groundmass -silica-sericite for 5-10cm either sde of structure								grey stringers				828029	129.75	131.20	1.45	0.311	64.9	46.6	80.7	410	
117.85	119.25		FPA	Green-red FPA as above with abundant diss pyrite 2%					chl-hem-ep-py		hem stained phenos					**828030**	**131.20**	**132.40**	**1.20**	**1.028**	**107.8**	**120.3**	**440.4**	**2208**	
119.25	120.00		AFT	volcanic sandstone/ash on bedded(flow?) FPA. interval starts with 1mm sericitic gouge at 50	bedding gouge		50		hem-chlorite							**828031**	**141.15**	**142.65**	**1.50**	**2.313**	**424**	**751.4**	**1034.4**	**2524**	
120.00	120.70		FPA	quartz stockwork 1-2%. Grey-milky stringers centered on 120.5 containing some f.g. pyrite. wallrock beige FPA								grey stringers	1-2%			**828032**	**149.20**	**151.42**	**2.22**	**0.665**	**50.2**	**43.8**	**175.7**	**280**	
120.70	120.78		AFT	ash bed - hematite altered	bedding		50		hem							**828033**	**169.80**	**171.50**	**1.70**	**2.073**	**260**	**35.9**	**51.9**	**127**	
120.78	122.80		FPA	quartz stockwork <1%. white to grey stringers in green FPA					chl-hem-py			quartz stringers	0.0			**828034**	**171.50**	**172.20**	**0.70**	**293.4**	**7622**	**4543.3**	**>10000.0**	**>10000**	
122.80	125.25		AFT	Ash bed-FPA Breccia. silica-hematite altered ash bed clasts (up to 8cm thick) in a green FPA breccia.					chl-hem-QSP							828035	172.20	172.90	0.70	0.217	71.4	21	31.9	117	
125.25	126.05		QBX	Quartz breccia - Ash-FPA Breccia. lithology as above but with a few patches of grey quartz-pyrite breccia (5%) containing possible grey sulphides								quartz breccia	0.1	grey sulphides (?)		828036	172.90	174.30	1.40	0.075	5.2	17	29.1	124	
126.05	132.40		FPA	Quartz stockwork 1-2%. grey>milky quartz sw veins containing abundant pyrite and possible grey sulphides mostly at low angles (0-20deg) TCA with some late calcite infill. wallrock is green-beige					chl-hem-QSP		weak hem phenos	grey stringers	1-2%	grey sulphides (?)		828037	174.30	176.30	2.00	0.462	3.8	17.8	17.5	85	
132.40	141.15		FPA	Green-grey FPA					chl-hem-py		weak hem phenos					**828038**	**176.30**	**178.18**	**1.88**	**1.207**	**19.8**	**44.9**	**45**	**82**	

PPM Phoenix Precious Metals Corp.

From	To	Length	Lithology		Structure				Alteration			Mineralization				Sample ID	Sample Interval			Analytical Results					
(m)	(m)	(m)	Label	Description	Type	#/m	TCA	Descr.	Assmblg	%	Descr.	Style 1	%	Style 2	%	(#)	From (m)	to (m)	width (m)	Au (ppb)	Ag (ppm)	Cu (ppm)	Pb (ppm)	Zn (ppm)	Other (ppm)
141.15	**142.65**		**FPA**	quartz stockwork 1-2%. grey-milky quartz containing abundant pyrite in beige-pink wallrock FPA. between 141.33-141.49 2cm grey quartz-py-chalcopyrite +/- grey sulphides +electrum vein @35deg TCA	vein		35		hem-si-ser-py(QSP)		hem stained phenos	grey stringers	1-2%	chalcopyrite - possible grey sulphides + electrum		**828039**	**218.40**	**220.40**	**2.00**	**2.084**	**83.3**	**58.1**	**27.2**	**77**	
142.65	**149.20**		**FPA**	green-grey FPA					chl-hem-py		weak hem phenos					**828041**	**220.40**	**222.40**	**2.00**	**1.081**	**28.4**	**44.7**	**13.5**	**90**	
149.20	**151.37**		**FPA**	beige-pink FPA with 2cm quartz vein. black quartz-pyrite vein between 150.7-150.9 at 25-30degTCA (no visible grey sulphides) sericite-gouge @149.9. interval ends with 5cm black partially silicified gouge/breccia cotaining some py (rock flour-silica-pyrite)	vein		25-30		hem-si-ser-py(QSP)		hem stained phenos	quartz vein				828042	222.40	224.40	2.00	0.373	8.5	40.9	12.7	79	
151.37	**169.60**		**FPA**	green-grey FPA. chlorite-sericite-pyrite gouge at 153.0					chl-hem-py		weak hem phenos					828043	224.40	226.00	1.60	0.071	2.5	10.9	12	90	
169.60	**171.60**		**FPA**	quartz (pyrite) stockwork <<1% in light green FPA. Chlorite-QSP alteration of groundmass. hairline stockwork of black quartz-pyrite stringers					chl-hem-QSP		weak hem phenos	quartz stringers	0.0			828044	226.00	227.00	1.00	0.248	9.4	18.2	19.3	83	
171.60	**172.20**		**VEIN**	Quartz massive sulphide vein containing abundant pyrite-chalcopyrite-grey sulphides and electrum. specific gravity of ~4. Vein is black and silicified (still softish) with 10%+ visible sulphides+electrum. upper contact is 35degTCA. lower contact is 30-35degTCA. Upper half of the vein is solid vein material, with the lower half more of a stockwork-breccia 50% containing footwall altered sericite-silica clasts. footwall alteration is contained within interval (last 10-15cm) and has a stockwork of same vein material ~2%	vein		30-35		sericite-silica-pyrite			quartz sulphide vein	0.8	chalcopyrite - grey sulphides + electrum		828045	227.00	228.10	1.10	0.106	5.6	13.8	18.8	95	
172.20	**172.90**		**FPA**	quartz (pyrite) stockwork <<1% in light green FPA similar to haningwall interval to above vein, but more chlorite alteration. hariline quartz-pyrite stockwork <<1%. 1cm of gouge-quartz-pyrite at 172.7 @ 20-30degTCA. Interval ends in a sericite breccia structure @ 25degTCA with 5mm late calcite infill	gouge		25		chl-hem-QSP			quartz stringers	0.0			828046	228.10	230.00	1.90	0.154	4.5	9.8	21.3	105	
172.90	**194.46**		**FPA**	quartz stockwork <1% in green FPA. 174.33-174.45 1cm grey quartz stringer vein with disseminated pyrite and pink 1cm halo 175-176 milky white stringer zone 2-3 2-3mm stringers/10cm with late calcite infill. no visible sulphides 176.35-177.8 grey stringers at 0-15degTCA containing pyrite and possible grey sulphide rims, some with pink halos 177.8-182.25 a few milky white stringers with late calcite infill - no visible sulphides. 182.25-182.5 black silica-pyrite (rock flour/chlor?) breccia vein 1-2 cm thick containing rounded fpa clasts and disseminated pyrite @25-30degTCA 182.5-185.3 <1% grey stringers with no visible sulphides. 185.3-194.46 very rare milky white quartz stringers					chl-hem-py		weak hem = ep phenos	quartz stringers	0.0			828048	230.00	232.00	2.00	0.218	2.8	18.4	25.9	92	
194.46	**207.98**		**FPA**	Green FPA					chl-hem-ep-py		ep> hem phenos					828049	232.00	234.00	2.00	0.129	2.6	53.1	12.2	101	
207.98	**210.54**		**FPA**	Green FPA					chl-hem-ep-py		weak hem > ep phenos					828050	234.00	236.00	2.00	0.437	2.2	48.3	20.6	113	
210.54	**210.77**		**FPA**	quartz epidote stringer veins @ 20-30deg TCA. no visible sulphides in veins	veins		20-30		chl-hem-ep-py			quartz stringers				828051	236.00	238.00	2.00	0.313	3.9	46.3	31.7	105	
210.77	**218.43**		**FPA**	Grey-red FPA. gradational groundmass alteration change from above interval. occaisional milky grey sw quartz veins 1-2/m containing no visible sulphides					hem-chl-py		hem stained phenos					**828052**	**238.00**	**240.00**	**2.00**	**2.573**	**133.8**	**227.3**	**446.8**	**720**	
218.43	**225.25**		**FPA**	Quartz stockwork zone 1-2%. as above but sw has increased to 1-2% grey stringers with selvedges containing pyrite possibly rimmed by grey sulphides					hem-chl-py		hem stained phenos	grey stringers	1-2%	grey sulphides (?)		**828053**	**240.00**	**242.00**	**2.00**	**2.634**	**99.9**	**244.2**	**824**	**1274**	
225.25	**227.20**		**FPA**	quartz stockwork 1% in beige-light green fpa. grey stringers with pyrite and a 1cm milky-grey qtz vein 250degTCA containing pyrite rimmed with possible grey sulphides and a1-2cm pink halo at 226.9					chl-hem-QSP		weak hem phenos	grey stringers	0.0	grey sulphides (?)		828054	242.00	244.25	2.25	0.776	24.8	82.1	373.3	648	
227.20	**227.60**		**FLT**	fault zone - chlorite-hematite-QSP altered/healed FPA fault breccia between gouge to begin and end zone.	flt											828056	244.25	246.00	1.75	0.13	8.5	12.8	46.7	94	
227.60	**244.25**		**FPA**	quartz-pyrite stockwork <1% with white quartz stockwork <1% in green FPA. quartz-pyrite sw (<1%) is as above near the massive sulphide vein - hairline and contain abundant pyrite and also include some chalcopyrite, grey sulphides, and electrum. milky quartz is mostly sulphide free. quartz-pyrite stringer intensity increases with depth of interval being most common below 240m. A few gouge structures at 236.9; 237.13; 240.65 60degTCA; 243.55 60degTCA. 240.18 metallic-grey massive sulphide veinlet 1-2mm wide @ 70-85degTCA. 241.4 Chalcopyrite and electrum noted in black/grey quartz-pyrite stringer. Gradational alteration to below interval over the last 20-30cm					chl-hem-py		weak hem phenos	grey stringers	0.0	chalcopyrite - grey sulphides + electrum		828057	246.00	248.00	2.00	0.405	8.7	39	51.9	123	
244.25	**257.82**		**FPA**	quartz stockwork 1% in pink-cream FPA. grey > milky quartz. grey quartz is mostly sulphide free, with occaisional fleck of pyrite noted along vein margin. 246-246.6 breccia-gouge-sericite					hem-si-ser-py(QSP)		hem stained phenos	grey stringers	0.0			828058	248.00	250.00	2.00	0.496	23.6	68.3	157.4	242	
257.82	**258.00**		**GOU**	Gouge - FPA fault breccia. sericite & rock flour -gouge matrix with rounded pink-cream FPA clasts. first 10cm is healed breccia, last 8cm is gouge at 55-60degTCA	flt		55-60				.					828059	250.00	252.00	2.00	0.417	21.9	50.2	112.9	210	
258.00	**260.28**		**FPA**	quartz stockwork 1% in red-beige FPA. Similar to above, but more hematite in groundmass in upper section, decreasing to bottom of interval while sericite increases. ends with a few black stringers at 30-35degTCA	veins		30-35		hem-si-ser-py(QSP)		hem stained phenos	grey stringers	0.0			828060	252.00	254.00	2.00	0.237	5.7	10.6	50.1	120	
260.28	**268.02**		**FPA**	quartz stockwork 1% in green-red FPA. milky >> grey quartz, both mostly absent visible pyrite/sulphides					chl-hem-py		hem stained phenos	quartz stringers	0.0			828061/62	254.00	256.00	2.00	0.447	8.7	77.5	251.8	471	
268.02	**268.22**		**GOU**	gouge with hem-silica cememted FPA fault breccia. gouge seam near beginning of interval 1cm @ 65degTCA	flt		65									828063	256.00	258.00	2.00	0.217	7.4	26.9	62.5	124	
268.22	**269.98**		**QS1**	Quartz stockwork 2-3% in cream FPA. grey stringers >> white (late), both absent visible suphides					hem-si-ser-py(QSP)		si-ser alt phenos	grey stringers	2-3%			828064	258.00	260.28	2.28	0.19	5.4	40.9	13.5	74	
269.98	**274.92**		**FPA**	quartz stockwork <1% in pink-green FPA. patches of pink-cream FPA alteration. milky white qtz >> grey qtz, both absent visible sulphides.					chl-hem-QSP		hem stained phenos	quartz stringers	0.0			828065	260.28	262.00	1.72	0.115	4.2	27.6	12.9	69	
274.92	**277.92**		**QS1**	quartz stockwork 5% in cream FPA. grey stringers>milky stringers (late) both visible sulphide free.					hem-si-ser-py(QSP)		si-ser alt phenos	grey stringers	0.1			828066	262.00	264.00	2.00	0.649	8.8	48.7	15.7	73	
277.92	**295.72**		**FPA**	quartz stockwork 1-2% in green beige FPA. stockwork is mostly milky white and contains no visible sulphides. 283.55-283.8 gre quartz breccia 30-40%; 289.4-290 milky to grey qtz sw-breccia 30-40%; late calcite breccia 285.6-286.1 with a 1% calcite stockwork for rest of interval					chl-hem-QSP		weak hem > ser phenos	quartz stringers	1-2%			828067	264.00	266.00	2.00	0.239	8.5	50.2	15.4	61	
295.72	**295.80**		**GOU**	gouge - sericite-chlorite-pyrite	flt		55									828068	266.00	268.00	2.00	0.618	19	29.4	32	87	
295.80	**296.50**		**FPA**	quartz stockwork 1-2% in green beige FPA as above. stockwork is mostly milky white and contains no visible sulphides; 1% calcite stockwork; FW: fault breccia with minor gouge - healed qtz-ser-py (QSP) +hem					chl-hem-QSP		weak hem > ser phenos	quartz stringers	1-2%			828070	268.00	270.00	2.00	0.214	5.9	7.5	24.1	61	
296.50	**315.00**		**FPA**	Quartz stockwork 1-2% in green FPA. 303.36-303.85 qtz-ep-py vein breccia at 30degTCA	vein breccia		30		chl-ep-hem-py		ep> hem phenos	quartz stringers	1-2%			828071	270.00	272.00	2.00	0.158	8.4	13.6	10.6	52	
315.00	**327.05**		**FPA**	Maroon-Pistachio FPA. patchy intense epidote alteration of groundmass. a few large 1cm+ feldspar phenos					hem-ep-chl-py		hem = ep phenos					828072	272.00	274.00	2.00	0.132	3.9	15.5	13.1	62	
																828073	274.00	276.00	2.00	0.464	9.4	36.8	24.1	67	
																828074	276.00	278.00	2.00	0.244	8	29.9	23.9	56	

PPM Phoenix Precious Metals Corp.

From	To	Length	Lithology		Structure				Alteration			Mineralization				Sample ID	Sample Interval			Analytical Results					
(m)	(m)	(m)	Label	Description	Type	#/m	TCA	Descr.	Assmblg	%	Descr.	Style 1	%	Style 2	%	(#)	From (m)	to (m)	width (m)	Au (ppb)	Ag (ppm)	Cu (ppm)	Pb (ppm)	Zn (ppm)	Other (ppm)
																828075	278.00	280.00	2.00	0.474	11.4	35.1	37.5	84	
																828076	280.00	282.00	2.00	0.858	13.3	9.2	45.1	111	
																828078	282.00	283.20	1.20	0.134	4.6	7.3	17.2	85	
																828079	283.20	285.00	1.80	0.93	28.5	34.6	88.8	202	
																828080	285.00	287.00	2.00	0.298	7.3	41.2	18.9	75	
																828081	**287.00**	**289.00**	**2.00**	**6.079**	**25.3**	**21.9**	**23.7**	**70**	
																828082	289.00	291.00	2.00	0.237	7.7	11.9	20.2	54	
																828083/84	291.00	293.25	2.25	0.212	6.8	8.4	30.2	73	
																828085	293.25	295.50	2.25	0.217	6	10.3	21.8	94	
																828086	**295.50**	**296.50**	**1.00**	**1.694**	**63.6**	**84.9**	**111.2**	**218**	

PPM Phoenix Precious Metals Corp.

Project: Lawyers Drillhole ID: CC15-16 Azimuth: 070° Dip: -50° Total Depth: 146.91 m

Collar UTM (NAD 83): 607537 E; 6355604 N; Elev: 1817 m Date logged: Sep 21, 2015 Geologist: Bob Lane

From	To	Length	Lithology		Structure				Alteration			Mineralization				Sample ID	Sample Interval			Analytical Results					
(m)	(m)	(m)	Label	Description	Type	#/m	TCA	Descr.	Assmblg	%	Descr.	Style 1	%	Style 2	%	(#)	From (m)	to (m)	width (m)	Au (ppb)	Ag (ppm)	Cu (ppm)	Pb (ppm)	Zn (ppm)	Other (ppm)
0.00	2.49		CAS	Casing and Overburden																					
2.49	39.72		FPA	Feldspar Porphyritic Andesite: pronounced pink-orange feldspar phenos; core is blocky with intermittant zones of oxidation to depth of 22.70m; crackled, with cc filling some open spaces, otherwise vuggy texture; occassional cc stringers and less common grey chalcedony veinlets w tr v f gr py; increase in density of veinlets in the 26.50-30.70m zone					lim, hem		near surface oxidaation	veinlets w tr py	tr												
39.72	47.24		FPA	Greenish-grey Feldspar Porphyritic Andesite (Lapilli to Block Tuff): sub-rounded lapilli to bomb and small block-sized clasts; local crackle breccia texture;					hem							828088	26.50	28.50	2.00	0.145	47.3	38.5	28.6	72	
47.24	50.41		FPA	Feldspar Porphyritic Andesite: maroon to grey-green with pronounced pink-orange feldspar phenos; abdt late cc veinlets					hem							828089	28.50	30.70	2.20	0.16	22.9	26.9	65.1	78	
50.41	51.81		FPA	Feldspar Porphyritic Andesite (Crystal Lapilli Tuff): fine ash matrix, smaller (often broken) feldspar phenos than typical FPA; occassional sub-rounded lapilli of typical FPA; chloritized hornblende laths up to 3mm in length; no cc veinlets					hem, chl																
51.81	63.63		FPA	Feldspar Porphyritic Andesite: maroon to grey-green with pronounced pink-orange feldspar phenos; local zones of densely 'packed' lapilli cemented by white cc; occassioanl pale grey opaque chalcedony stringers and drusy quartz cavities					hem, chl																
63.63	69.41		FPA	Feldspar Porphyritic Andesite with bands and clots of epidote-calcite-chlorite (ep-cc-chl) and minor zones of weak secondary k-feldspar & silica					ep-cc-chl+/-ksp, qz		bands & clots of ep-cc-chl & wispy zones of weak kspr & qz														
69.41	70.33		FPA	Feldspar Porphyritic Andesite: maroon to grey-green with pronounced pink-orange feldspar phenos; lacking cc veinlets					hem, chl							828090	124.70	127.00	2.30	0.011	1.6	18.4	8.1	85	
70.33	71.53		AFT	Ash Fall Tuff; thinnly bedded	bedding		60									828091	127.00	128.90	1.90	0.078	2.2	13.6	7.9	79	
71.53	80.68		FPA	Feldspar Porphyritic Andesite (Crystal Lapilli Tuff): conspicuous pink-orange feldspar phenos & lapilli; pathces of dk grey-black chl; tr diss py; common vuggy cavities cut by grey, translucent chalcedony + white cc veinlets					hem, chl							828092	128.90	131.00	2.10	0.101	3.5	8.2	13.6	69	
80.68	88.98		FPA	Feldspar Porphyritic Andesite (Crystal Lapilli Tuff): thin, well-bedded layers of f-gr to c-gr Ash Fall Tuff (AFT) at depths of 80.71, 81.09 & 82.98m; faulted FW contact	bedding		45-55		hem, chl							828093	131.00	133.00	2.00	0.91	16.6	16.5	19.9	68	
88.98	108.36		FPA	Feldspar Porphyritic Andesite: maroon to grey-green with pronounced pink-orange feldspar phenos; cut by 1 cm qz-cc+/-py veinlet @ 80 TCA; occassional later 1-3mm cc veinlets @ 25-60 TCA	vein		80		hem, chl							828094	133.00	135.00	2.00	0.172	10.3	18.1	19	61	
108.36	115.24		VBX	Volcanic Breccia: matrix supported; angular to sub-rounded clasts of maroon to pale grey-green FPA in matrix of dk maroon (hematitic) FPA; cut by stringers of translucent qz-amethyst (am)-cc and locally pale grey opaque chalcedony					hem, chl							828095	135.00	137.00	2.00	0.768	12.1	24.7	11.9	67	
115.24	122.93		FPA	Feldspar Porphyritic Andesite: feldpsar phenos are white with orange rims; narrow bed tuff layers locally; minor qz zstockwork from 120.65-121.00m; cut by white cc and pale gey chalcedony stringers	bedding		60		hem		weakening hem alteration					828096	137.00	139.15	2.15	0.619	7	18.3	8.8	70	
122.93	128.93		FPA	Feldspar Porphyritic Andesite: maroon to green with zones of pink-orange and white feldspar phenos; occassioanl qz-chalcedony+/-am and cc veinlets; local narrow zones of crackle breccia up to 20cm wide												828097	139.15	140.04	0.89	0.03	3.8	21.2	8.5	82	
128.93	137.52		QS1	Feldspar Porphyritic Andesite: weakly silicified and cut by 2-5% banded chalcedony-qz veinlets	vein		50		qz			diss py & in qz veinlets	1.0			828099	140.04	141.90	1.86	0.091	2.7	8.5	7.5	73	
137.52	139.15		FPA	Feldspar Porphyritic Andesite: weakly k-feldspar & silica-altered ; qz-chalcedony veinlets with tr py					qz			veinlets w tr py	tr			828100	141.90	144.00	2.10	0.057	5.9	4.1	11.9	69	
139.15	140.14		QSP	Dark grey-green FPA affected by modest quartz-sericite+/-pyrite alteration; sheared hangingwall to zone;					qz-ser-py		weakly developed	diss py	tr			828101	144.00	145.69	1.69	0.073	5.4	5.1	33.9	51	
140.14	146.91		FPA	K-feldspar and Silica-altered FPA with stringers to stockwork of clear qz, white cc, pale purple amethyst & dk grey chalcedony; local narrow cc-healed breccias					qz			veinlets w tr py	0.5			828102	145.69	146.91	1.22	0.155	8.6	3.5	12.7	29	
146.91	152.70		VOID	underground workings: no core - could not re-establish hole beyond void; coring terminated at depth of 146.91m																					

PPM Phoenix Precious Metals Corp.

Project: Lawyers Drillhole ID: CC15-17 Azimuth: 075° Dip: -50° Total Depth: 118.26 m

Collar UTM (NAD 83): 607587 E; 6355576 N; Elev: 1819 m Date logged: Sep 22, 2015 Geologist: Bob Lane

From	To	Length	Lithology		Structure				Alteration			Mineralization				Sample ID	Sample Interval			Analytical Results					
(m)	(m)	(m)	Label	Description	Type	#/m	TCA	Descr.	Assmblg	%	Descr.	Style 1	%	Style 2	%	(#)	From (m)	to (m)	width (m)	Au (ppb)	Ag (ppm)	Cu (ppm)	Pb (ppm)	Zn (ppm)	Other (ppm)
0.00	**3.05**		**CAS**	Casing and Overburden																					
3.05	**66.85**		**FPA**	Feldspar Porphyritic Andesite: maroon with conspicuous pink-orange feldspar phenos, many of which are broken, and sub-rounded lapilli; core is blocky with rubbly/faulted section from 7.30-7.97m; locally vuggy with some cavities filled with white cc; zone is oxidized to depth of 66.70m; local clear qz stringers; zone of pervasive silica and drusy cavities from 42.90-43.50m with 1-2% diss py; occassional cc stringers @ 65 TCA and pale grey chalcedony-white cc stringers @ 10-20 TCA					hem, sil		pervasive hem-staining & oxidation; local narrow bands of silicification and veining; late cc														
66.85	**67.26**		**VEIN**	pale grey chalcedonic quartz vein with 1-2% f-gr py (diss & on fractures) @ 20 TCA	vein		20		sil		vein	vein, diss and fracture-controlled py	1.5			828114	66.85	67.30	0.45	0.201	9.3	169.6	19.7	56	
67.26	**72.70**		**FPA**	Feldspar Porphyritic Andesite: maroon to grey-green with pronounced pink-orange feldspar phenos; grading in to volcanic bfreccia below					hem							828103	69.49	72.00	2.51	0.458	8.8	21.6	27.5	55	
72.70	**75.25**		**VBX**	Volcanic Breccia: angular to sub-angular clasts of green FPA in matrix of maroon Crystal Tuff; 1-2% diss py throughout; breccia is cut by qz-am-chalcedony-cc stringers typically @ 20-30 TCA; bottom of section is Crystal Lapilli Tuff					hem , sil			diss py	1.5			828104	72.00	74.00	2.00	0.347	2.5	17.1	23	70	
75.25	**86.43**		**FPA**	Feldspar Porphyritic Andesite: green matrix with typical pale pink-orange feldspar phenos; local qz-cc (+/-chalcedony-am) stringers @ 20-30 TCA; frequency of stringers is 1-2/m					hem, chl							828105	74.00	75.53	1.53	0.041	1	22.1	16.6	71	
86.43	**86.69**		**FLT**	Ground & re-cemented brownish-green FPA												828106	98.78	100.91	2.13	0.44	7.3	23.7	18.9	86	
86.69	**97.56**		**FPA**	Feldspar Porphyritic Andesite: maroon to grey-green with local patches of epidote-zoisite; cut by cc stringers												828107	100.91	102.05	1.14	0.017	1.4	18.3	11.6	75	
97.56	**97.73**		**AFT**	Ash Fall Tuff; maroon, thin-bedded to laminated; possibly reworked; grades into Crystal Ash Tuff	bedding		55		hem							828108	102.05	103.30	1.25	0.048	1.5	16.2	14.2	74	
97.73	**98.78**		**FPA**	Feldspar Porphyritic Andesite (Crystal Ash Tuff): local 'cherty' layers; interval ends in shear zone					hem, sil							828109	103.30	104.55	1.25	0.688	16.5	26.4	26.6	57	
98.78	**100.83**		**SHR**	Sheared Quartz-Sericite-Pyrite (QSP) altered FPA with narrow bands of clay gouge; includes short core segments of weakly ksp & sil altered FPA					QSP		pervasaive	diss py	0.5			828110	104.55	105.64	1.09	0.29	6.6	23.1	32.8	53	
100.83	**103.32**		**QSP**	Pervasively QSP-altered FPA; mottled pale pink & grey-green with 0.5 - 1.0% diss v f-gr py; cut by dk gey-black chalcedony stringers and later white cc stringers					QSP		pervasaive	diss py	1.0			828111	105.64	106.80	1.16	0.135	6.4	25.1	22.3	76	
103.32	**104.08**		**QS3**	Quartz-Chalcedony Stockwork Zone (15-20% silica): tr py only					sil		stockwork	diss py	tr			828112	106.80	109.00	2.20	0.073	3.1	10.3	16.7	78	
104.08	**105.52**		**VEIN**	Grey Chalcedony Vein/Vein Breccia: cuts silicified and brecciated FPA; up to 1.0% py, but otherwise lacks sulphides; zone @ 50 TCA	vein		50		sil		vein / vein breccia	vein-hosted & diss py	1.0			828113	109.00	111.00	2.00	0.07	5.4	11.9	15.7	60	
105.52	**105.63**		**FPA**	Feldspar Porphyritic Andesite: weakly propylitic-altered (ep-cc-chl); encompassed by vein					ep-cc-chl		weak propylitic alteration														
105.63	**105.67**		**VEIN**	Grey Chalcedony Vein/Vein Breccia: cuts silicified and brecciated FPA; up to 1.0% py, but otherwise lacks sulphides	vein		50		sil		vein / vein breccia	vein-hosted & diss py	1.0												
105.67	**118.26**		**AFT**	Ash Fall Tuff; c-gr and f-gr ash beds; locally silica-flooded; cut by qz-chalcedony stringers					sil		local flooding and stringers														

PPM Phoenix Precious Metals Corp.

Project: Lawyers Drillhole ID: CC15-18 Azimuth: 077° Dip: -50° Total Depth: 60.35 m

Collar UTM (NAD 83): 607614 E; 6355775 N; Elev: 1792 m Date logged: Sep 23, 2015 Geologist: Bob Lane

From	To	Length	Lithology		Structure				Alteration			Mineralization				Sample ID	Sample Interval			Analytical Results					
(m)	(m)	(m)	Label	Description	Type	#/m	TCA	Descr.	Assmblg	%	Descr.	Style 1	%	Style 2	%	(#)	From (m)	to (m)	width (m)	Au (ppb)	Ag (ppm)	Cu (ppm)	Pb (ppm)	Zn (ppm)	Other (ppm)
0.00	**3.32**		**CAS**	Casing and Overburden																					
3.32	23.70		FPA	Feldspar Porphyritic Andesite: maroon with conspicuous pink-orange feldspar phenos; rubble and badly broken with local zones of ground rock & fault gouge (from 11.25-11.35 & 13.20-13.60 m) to depth of 17.0m; occassional qz+/-py stringers from 13.7-14.3m; from 19.2-23.0m zone is badly broken with 4cm grey clay gouge at 19.26 @ 90 TCA;												828117	25.85	27.40	1.55	0.198	4.5	22.6	16.5	62	
23.70	25.85		QSP	QSP altered FPA					QSP																
25.85	31.29		QS1	Weak Vein & Stockwork Zone: ksp-sil-altered FPA from 25.85-29.32m accompanied by qz-chalcedony+/-cc+/-am veinlets and weakly developed qz stockwork; tr py throughout zone; note a 1cm vein w 1-2%py, tr cp & tr argentite; end of zone is argillic-altered FPA	vein		70		sil, ksp		weak pervasive alteration; silica vein/stockwork	diss & vein hosted py	tr												
31.29	32.97		FPA	Feldspar Porphyritic Andesite: brecciated & variably, weakly ksp-sil altered					ksp, sil		weak pervasive					828118	27.40	29.23	1.83	0.33	5.4	24	11.4	62	
32.97	37.24		QS1	Weak Vein & Stockwork Zone: more strongly ksp & sil-altered than upper zone; accompanied by banded dk grey chalcedony-pale qz veinlets with tr py+/-chl; interval includes series of rusty clay gouge zones (34.81-34.84, 35.51-35.64, 36.32-36.37 & 37.24-37.98m)	fault		30-35		sil, ksp		weak pervasive alteration; silica vein/stockwork	diss & vein hosted py	tr				828119	31.90	34.11	2.21	0.062	2.3	31.1	6.1	77	
37.24	37.98		FLT	grey-rusty brown clay gouge - minor fault												828120	34.11	36.11	2.00	0.066	2.6	44.1	8.8	92	
37.98	38.49		QS1	Vein & Stockwork Zone: weakly ksp & sil-altered zone; accompanied by grey chalcedony veinlets with tr py					sil, ksp		weak pervasive alteration; silica vein/stockwork	diss & vein hosted py	tr			828121	36.11	38.49	2.38	0.422	21.4	56	21.4	99	
38.49	39.19		VEIN	Quartz-Chalcedony Vein Breccia (>50% silica): broken/re-cemented zone of grey chalcedony veinlets with tr py, cp, argentite and possible native Ag					sil		intense zone of sil	vein-breccia hosted py>cp+/-arg+/-ag	1.0			**828122**	**38.49**	**39.19**	**0.70**	**7.586**	**269**	**51.6**	**114.5**	**205**	
39.19	39.30		FLT	Fault: pale grey clay gouge & ground FPA	fault											**828123**	**39.19**	**40.44**	**1.25**	**3.107**	**110.6**	**46.2**	**79.2**	**143**	
39.30	40.44		QS3	Chalcedony Stockwork (30-40% silica): grey chalcedony-white qz stockwork, locally oxidized, tr py					sil		intense zone of sil	stockwork hosted py	tr			**828124**	**40.44**	**42.06**	**1.62**	**1.74**	**106.3**	**64.8**	**121.7**	**240**	
40.44	43.70		FLT	Fault Zone: strongly oxidized & badly broken core - shattered chalcedony-qz stockwork w tr py-cp-arg					sil		broken sil stockwork	stockwork hosted py>cp+/-arg	tr			**828125**	**42.06**	**45.20**	**3.14**	**1.999**	**167.5**	**70.1**	**141.9**	**159**	
43.70	45.20		AFT	Air Fall Tuff: pale grey c-gr tuff cut by abundant qz-chalcedony veins with tr py					sil		sil stockwork	stockwork hosted py	tr			828126	45.20	45.75	0.55	0.023	2	38.9	18	205	
45.20	45.75		FLT	Fault: pale grey clay gouge, planar contact	fault		75									828127	45.75	47.75	2.00	<0.005	0.7	27.6	11.9	176	
45.75	47.90		FPA	Feldspar Porphyritic Andesite: Intensely argillic-altered with internal clay gouge shears					clay		intense argillic					828128	47.75	48.16	0.41	0.215	1	25.9	17	136	
47.90	48.16		FLT	Fault: grey clay gouge with 0.5% diss py	fault 60							shear hosted diss py	0.5												
48.16	51.51		VBX	Volcanic Breccia: Intensely argillic-altered, angular clasts of FPA; internal shears @ 50 TCA					clay		intense argillic														
51.51	54.58		FPA	Feldspar Porphyritic Andesite: Intensely argillic-altered, angular clasts of FPA; internal shears @ 50 TCA	shear		50																		
54.58	55.14		FLT	Fault: pale grey clay gouge																					
55.14	60.35		FPA	Feldspar Porphyritic Andesite: brecciated & variably, weakly clay altered; tr py associated with narrrow chl shears	shear		30					diss py	tr												

PPM Phoenix Precious Metals Corp.

Project: Lawyers Drillhole ID: CC15-19 Azimuth: 081° Dip: -65° Total Depth: 69.49 m

Collar UTM (NAD 83): 607614 E; 6355774 N; Elev: 1792 m Date logged: Sep 30, 2015 Geologist: Joel Gillham

From	To	Length	Lithology		Structure				Alteration			Mineralization				Sample ID	Sample Interval			Analytical Results					
(m)	(m)	(m)	Label	Description	Type	#/m	TCA	Descr.	Assmblg	%	Descr.	Style 1	%	Style 2	%	(#)	From (m)	to (m)	width (m)	Au (ppb)	Ag (ppm)	Cu (ppm)	Pb (ppm)	Zn (ppm)	Other (ppm)
0.00	2.24		CAS	Casing																					
2.24	11.75		FPA	Broken/Blocky core. Green-Maroon Feldspar Porphyritic Andesite (Described earlier). Quartz stockwork 1% from 7-8.4m mostly milky quartz (little grey). Rubbled core @10.4; 10.0; 8.5; 7.					chl-hem		hem stained phenos														
11.75	20.27		QS1	Quartz stockwork (QS1) 1-2% in red-green FPA. SW is mostly milky with with grey pyrite containing selvedges. 11.75-13.75 mostly rubbly core with gouge. some oxidation along fractures. late calcite 1% sw. 14.6-14.7 QSW 5% with abundant pyrite rimmed by possible grey sulphides; 15.1-15.2 5cm qtz vein 250degTCA with pyrite and possible grey sulphides. Ends in a 1' void as reported by driller blocks.					hem-chl-py		hem stained phenos	quartz stringers	1-2%	grey sulphides(?)		828129	14.38	15.28	0.90	20.0	229.0	120.3	127.4	96	
20.27	20.73		FPA	Very broken & oxidized green-maroon FPA					chl-hem		hem stained phenos						828130	29.70	31.70	2.00	0.168	3.0	20.5	17.8	86	
20.73	22.25		FLT	Oxidized mud and rubble recovered for only 15cm of interval	flt												828131	31.70	33.70	2.00	0.649	5.8	56.2	19.8	58	
22.25	23.00		FLT	Red-green FPA above with gouge-rubble for last 20cm	flt				chl-hem		hem stained phenos						828132	33.70	34.75	1.05	0.434	6.2	98.7	14.3	78	
23.00	30.10		FPA	Quartz stockwork1-2%. mostly milky white quartz with no visible sulphides, between 0-1% until 28.5, then 1-2%(locally 5%) in a Green-Pink FPA; footwall of sericite-gouge-rubble					chl-hem-sil-ser-py(QSP)		weak QSP +hem+chl	quartz stringers	1-2%				828251	43.71	45.85	2.14	0.101	3.5	73.6	32.6	140	
30.10	34.28		QS1	Quartz stockwork 2-5%. milky white to grey quartz generally absent visible sulphides except along veinlet margins. Pink-beige wallrock. calcite stockwork partially dissolved.					hem-sil-ser-py (QSP)		hem stained phenos	grey stringers	2-5%				828133	45.85	47.03	1.18	0.842	32.4	31.7	42.1	87	
34.28	34.40		QBX	Silicified - rock flour(?) FPA breccia. silicified rock flour matrix is absent sulphides. small 1-2mm rounded fpa fragments.	flt								quartz breccia				828134	47.03	48.16	1.13	0.955	57.1	30.8	35.7	87	
34.40	35.25		FPA	Quartz stockwork <1% in brick-red FPA. quartz stringers are milky , no visible sulphides. sericite sw of microfractures <1%. intense hem alteration is gradational to next interval					hem-ser-py		hem stained phenos	quartz stringers	0%				828136	48.16	49.70	1.54	0.465	15.7	24.3	41.6	82	
35.25	39.17		FPA	Maroon FPA with <1% quartz stringers (w pyrite along vein margins). sericite sw of microfractures continues ~1%. sericite alteration of phenos					hem-ser-py		ser phenos	quartz stringers	0%				828137	49.70	51.21	1.51	5.438	120.6	49.3	40.4	116	
39.17	39.60		QS1	Quartz stockwork 1-2% in Pink FPA. grey +milky quartz with no visible sulphides. sericite sw continues 1%. alteration gradational with maroon FPA above.					hem-sil-ser-py(QSP)		hem>ser phenos	grey stringers	1-2%				828138	51.21	52.47	1.26	4.373	268.0	102.2	83.3	92	
39.60	42.75		FPA	Maroon FPA as 35.25-39.17, but phenos are now hem>ser					hem-ser-py		hem>ser phenos	quartz stringers	0%				828139	52.47	53.35	0.88	2.756	149.9	173.6	102.7	269	
42.75	45.83		FPA	Pink FPA. grey-unsilicified (gouge/chlorite?) stringers 1-2% (2-5% in last 20cm of interval)					hem-sil-ser-py (QSP)		hem stained phenos						828140	53.35	54.25	0.90	1.467	116.2	216.4	193.8	425	
45.83	46.00		GOU	Light grey gouge/rubble	flt		55									828141	54.25	54.65	0.40	0.559	49.1	64.5	53.6	177	
46.00	46.45		QBX	Silicified rock flour (black) Breccia. First 10cm is partially healed grey gouge as above	flt		55					quartz breccia				828142/3	54.65	56.35	1.70	0.01	1.0	7.0	11.4	106	
46.45	54.25		QS2	Quartz stockwork 5-40%. Grey quartz (>>milky-late) with pyrite bearing black selvedges with possible grey sulphides rimming pyrite. wallrock is Cream FPA; 46.55-46.85 15-30% sw-bx with grey sulphides; 48-51.2 2-3cm stockwork veins at 30degTCA containing grey sulphides & black selvedges; 53.3-53.4 gouge-rubble between competent silicified core; 53.4 - 54.25 qz-healed, cream coloured FPA/QBX with late cross-cutting opaque beige chalcedony.	FW ctc		20		hem-sil-ser-py (QSP)		Sil-ser altered phenos	grey stringers	5-40%	grey sulphides(?)												
54.25	54.60		FLT	Grey-black gouge	FW ctc		40																		
54.60	64.00		FPA	Cream-beige FPA; weak hem staining; phenos altered to clay/ser; py clots common; local intense clay alteration with rock textures preserved (57.3-57.88); ser-rich shears with grey 'clay' stringers at 45 TCA (@ 62.45, 63.2, 63.9 & 65.5m (in next interval));	shear		45		hem-ser+/-sil-py (QSP)																
64.00	69.49		FPA	Green-red FPA with hem-stained feldspar phenos; internal shear has 5-10cm sericitic alteration envelope	shear		45		chl-hem-py		hem stained phenos														

PPM Phoenix Precious Metals Corp.

Project: Lawyers Drillhole ID: DR15-01 Azimuth: 210° Dip: -51° Total Depth: 134.72 m

Collar UTM (NAD 83): 608343E; 6355298 N; Elev: 1821 m Date logged: Sep 24, 2015 Geologist: Bob Lane

From	To	Length	Lithology		Structure				Alteration			Mineralization				Sample ID	Sample Interval			Analytical Results					
(m)	(m)	(m)	Label	Description	Type	#/m	TCA	Descr.	Assmblg	%	Descr.	Style 1	%	Style 2	%	(#)	From (m)	to (m)	width (m)	Au (ppb)	Ag (ppm)	Cu (ppm)	Pb (ppm)	Zn (ppm)	Other (ppm)
0	1.52		CAS	Casing																					
1.52	11.88		FPA	Feldspar Porphyritic Andesite (FPA): green-grey groundmass with pale pink to creamy white feldspar phenos, locally clay-altered; cut by qz-chalcedony, qz-amethyst and late cc stringers @ 40-80 TCA; frequency of the 1-3mm stringers is 3-4/m													828144	9.83	10.43	0.60	1.52	42.7	30.2	10.1	67	
11.88	13.5		FPA	Feldspar Porphyritic Andesite (FPA): zone of vuggy FPA													828145	13.50	15.50	2.00	0.179	5.3	12	10.8	66	
13.5	21.29		FPA	Feldspar Porphyritic Andesite (FPA): green-grey groundmass with pale pink to orange feldspar phenos; locally intensely oxidized													828146	18.10	19.10	1.00	0.284	7.5	27.3	11	62	
21.29	21.56		FLT	Fault: clay gouge and ground FPA													828147	26.68	27.09	0.41	0.065	2.8	57.4	14	63	
21.56	26.68		FPA	Feldspar Porphyritic Andesite (FPA): competant FPA with lower part of section a crackle-breccia to breccia with brokecn qz veinletse													828148	27.09	27.80	0.71	0.829	24.4	23.5	7.3	44	
26.68	27.09		FLT	Fault: red-brown (earthy hematite) fault gouge; FW contact is sharp	fault		55	planar, sharp									828150	35.06	35.89	0.83	0.155	3.7	28.7	4.8	55	
27.09	27.68		QBX	Quartz Breccia (QBX): broken to brecciated quartz veins followed by qz-cc stringers with local amythest													828151	39.81	41.30	1.49	0.098	6.9	38.8	10.8	58	
27.68	28.89		FPA	intensely oxidized Feldspar Porphyritic Andesite (FPA):													828152	41.30	42.74	1.44	0.329	7.5	41.1	11.6	62	
28.89	30.02		AND	Andesite Dyke (AND): pale green, weakly porphyritic; cut by numerous cc hairline stringers; lower 40cm carries abundant FeO and MnO	contact		50										**828153**	**62.57**	**64.47**	**1.90**	**1.66**	**15.9**	**78.3**	**20**	**63**	
30.02	36.13		FPA	Dilational crackle breccia to true breccia; local narrow ash beds; local qz-chalcedony-amethyst stockwork													828154	64.47	66.45	1.98	0.981	9.6	35.4	15.5	64	
36.13	36.83		AFT	Air Fall Tuff (AFT): coarse-grained, bedded, possibly re-worked	bedding		70										828155	66.45	68.00	1.55	0.237	5.2	22.3	15.6	64	
36.83	42.8		FPA	Feldspar Porphyritic Andesite (FPA): bleached with beige tones; abundant interconnected fractures commonly lined with dendritic MnO (pyrolusite) and earthy FeO (hem); from 39.81 - 42.74m have zone of banded qz=chalcedony-amethyst veins up to 4cm thick												828156	68.00	69.00	1.00	0.228	3.9	38.2	11.2	70	
42.8	62.5		FPA	weakly oxidized FPA with conspicuous pink-orange feldspar phenos in green chloritic groundmass; abundant MnO in fractures locally; occassional pale grey chalcedony veinlets													828157	69.00	70.00	1.00	0.232	7.1	35.9	25.1	64	
62.5	62.57		AFT	Air Fall Tuff (AFT): pale green, fining upwards sequence of thinnly bedded ash tuff; tr to 0.5% diss py	bedding		65										828158	70.00	71.00	1.00	0.213	5.1	42.9	16.1	61	
62.57	72.8		FPA	pervasively oxidized FPA; local qz-chalcedony veining w tr py; section from 62.57-66.45 carries 25-30% introduced silica								diss py	0.5%			828160	71.00	72.00	1.00	0.132	5.4	24.5	12.5	66	
72.8	86.68		QBX	Hydrothermal Breccia: matrix (dk grey microcrystalline qz) supported with sub-angular to sub-rounded clasts of FPA and qz-chalcedony-amethyst ranging from 0.5-2.5cm in diameter; cut by cc stringers & stockworks @ 74.85, 78.13-78.28m; tr py; MnO and FeO dendrites								diss py	tr			828161	72.00	73.00	1.00	0.091	8.7	11.9	15.7	58	
86.68	89.85		FPA	micro-breccia and crackle breccia to true breccia: FW to the zone of hydrothermal breccia above, but has a softer hematitc matrix and smaller clasts; grades down section into a Crystal Lithic Tuff												828162	73.00	74.00	1.00	0.185	7.8	33.1	9.7	72	
89.85	90.68		FPA	pale green FPA with pink-orange feldspar phenos; cut by qz-cc stringers and narrow breccias												828163	74.00	75.00	1.00	0.212	10	16.9	12.5	56	
90.68	104.5		FPA	crackled to brecciated FPA; weakly to moderately Fe-oxidized; occassional qz-chalcedony stringers @ 55 TCA at 98.70-98.99m and another zone @ 35 TCA at 102.00-102.85m												828164	75.00	76.00	1.00	0.195	8.4	8.2	14.8	72	
104.5	104.62		AFT	fine-grained, thinnly bedded @ 60 TCA	bedding		60									828166	76.00	77.00	1.00	0.355	7.7	15.5	19.8	60	

PPM Phoenix Precious Metals Corp.

Project: Lawyers Drillhole ID: DR15-02 Azimuth: 200° Dip: -50° Total Depth: 112.17 m

Collar UTM (NAD 83): 608360E; 6355259 N; Elev: 1822 m Date logged: Sep 26, 2015 Geologist: Bob Lane

From	To	Length	Lithology		Structure				Alteration			Mineralization				Sample ID	Sample Interval			Analytical Results					
(m)	(m)	(m)	Label	Description	Type	#/m	TCA	Descr.	Assmblg	%	Descr.	Style 1	%	Style 2	%	(#)	From (m)	to (m)	width (m)	Au (ppb)	Ag (ppm)	Cu (ppm)	Pb (ppm)	Zn (ppm)	Other (ppm)
0	2.42		CAS	Casing																					
2.42	3.99		FPA	Feldspar Porphyritic Andesite (FPA): oxidized, badly broken maroon to green groundmass					hem							828193	3.99	4.29	0.30	0.744	18.2	47.9	13.4	47	
3.99	4.29		VEIN	Vein: chalcedony vein/breccia-vein and silica flooded zone with tr py								diss py	tr			828195	19.54	20.73	1.19	0.187	9.3	69.9	12.1	60	
4.29	10		FPA	Feldspar Porphyritic Andesite (FPA): green-grey groundmass with pale pink to orange feldspar phenos; locally oxidized					hem							828196	20.73	21.73	1.00	0.208	9.1	58.9	13.6	70	
10	10.54		FLT	Fault: badly broken to ground FPA					hem							828197	30.07	31.27	1.20	0.115	6.7	65.8	15.3	50	
10.54	32.92		FPA	Feldspar Porphyritic Andesite (FPA): bleached to oxidized; cut by common hairline fractures of MnO; pale grey chalcedony veinlets @ 25-30 TCA at 23.80-24.50m; increase in grey chalcedony +/-qz+/-cc at 29.10-33.50m					MnO, hem						828198	60.35	60.77	0.42	0.194	7.4	34.2	18.4	79	
32.92	34.48		FPA	heavily oxidized FPA					hem							828199	64.81	65.45	0.64	0.398	9.9	42.1	17.6	82	
34.48	37.43		FPA	Feldspar Porphyritic Andesite (FPA): green-grey groundmass with pale pink to orange feldspar phenos; locally oxidized					hem							828200	71.70	72.70	1.00	0.073	7.8	21.7	21.3	143	
37.43	41.34		FPA	heavily oxidized FPA					hem							**828201**	**72.70**	**73.18**	**0.48**	**1.122**	**97.4**	**249.6**	**98.8**	**193**	
41.34	58.07		FPA	Feldspar Porphyritic Andesite (FPA): fragmental texture (Lapilli Crystal Tuff), dark maroon due to pervasive MnO+FeO; cut by narrow oxidized zones					hem							**828202**	**73.18**	**73.98**	**0.80**	**1.358**	**37**	**37.1**	**37.6**	**96**	
58.07	60.42		FPA	FPA crackle breccia to breccia; tr diss py locally; planar footwall contact	contact		55					diss py	tr			**828203**	**73.98**	**74.98**	**1.00**	**1.829**	**37**	**86**	**18.4**	**76**	
60.42	60.64		QBX	Hydrothermal Breccia zone similar to the one intersected in DR15-01 (72.80-86.68m)												828204	74.98	77.00	2.02	0.166	3.8	36.6	12.8	78	
60.64	63.07		FPA	FPA Crackle breccia to breccia; MnO + FeO lined hairline fractures; no py					MnO, hem							828205	77.00	78.00	1.00	0.463	46.7	74.5	23.5	87	
63.07	64.81		FPA	heavily oxidized FPA; mottled grey-and-white qz vein from 63.89-63.94m					hem							828206	78.00	80.00	2.00	0.023	5.6	17.3	13.4	76	
64.81	72.7		FPA	oxidized FPA cut by series of qz veins @ 35-60 TCA; local silica flooding	veins		35-60		sil	15	locally pervasive					828207	80.00	81.89	1.89	0.064	4.1	10.3	16.1	85	
72.7	73.18		VEIN	Vein: banded qz-chalcedony-amethyst vein cutting silicified FPA; tr py +/- tr argentite					sil	25	locally pervasive	vein, py +/-cp +/-arg	tr			828208	81.89	83.00	1.11	0.076	3.2	16.2	17.4	96	
73.18	73.98		FPA	Feldspar Porphyritic Andesite (FPA): cu by qz-py+/-cp with possible tr argentite	veins		40					vein, py +/-cp +/-arg	tr			828209	83.00	84.73	1.73	0.211	9.7	72.9	21	92	
73.98	84.83		FPA	Feldspar Porphyritic Andesite (FPA): variably pink to dk grey; cut by common hairline fractures of MnO+hem; banded qz-chalcedony vein with tr py +/- tr argentite from 77.87-77.94m; section includes several thin beds of ash tuff; FPA lightens at 81.5m where it is cut by series of white translucent qz stringers @35 TCA; associated with weak ksp alteration					sil, ksp	5	weak	vein, py +/-arg	tr			**828210**	**84.73**	**85.05**	**0.32**	**9.153**	**278**	**131.1**	**114.8**	**118**	
84.83	84.98		VEIN	Vein: banded qz-chalcedony-amethyst vein with tr f-gr py, cp & possible argentite												828211	85.05	86.30	1.25	0.372	14.9	26.7	29.9	113	
84.98	90.83		FPA	Feldspar Porphyritic Andesite (FPA): variably pink to dk grey; cut by common hairline fractures of MnO + hem and black chlorite(?); local QSP alteration associated with qz-chalcedony stringers @ 45 and 90 TCA												828212	86.30	87.30	1.00	0.082	4.1	28.2	22.6	114	
90.83	96.06		FPA	Feldspar Porphyritic Andesite (FPA): relatively unaltered FPA; note fresh-looking hornblende laths; cut by occassional cc stringrs; pale pink at FW contact with vein												828213	87.30	88.30	1.00	0.218	9.1	9.2	30	190	

PPM Phoenix Precious Metals Corp.

Project: Lawyers Drillhole ID: DR15-03 Azimuth: 200° Dip: -50° Total Depth: 127.41 m

Collar UTM (NAD 83): 608303E; 6355275 N; Elev: 1829 m Date logged: Sep 26, 2015 Geologist: Bob Lane

From	To	Length	Lithology		Structure				Alteration			Mineralization				Sample ID	Sample Interval			Analytical Results					
(m)	(m)	(m)	Label	Description	Type	#/m	TCA	Descr.	Assmblg	%	Descr.	Style 1	%	Style 2	%	(#)	From (m)	to (m)	width (m)	Au (ppb)	Ag (ppm)	Cu (ppm)	Pb (ppm)	Zn (ppm)	Other (ppm)
0	1.52		CAS	Casing																					
1.52	19.35		FPA	Feldspar Porphyritic Andesite (FPA): oxidized; weak, sparse ksp-sil alteration; cut by network of narrow, banded qz-chalcedony-amethyst veinlets; tr diss py in country rock where oxidation is weak					ksp, sil, hem		earthy hem, weak ksp-sil	diss py	tr			828222	1.21	3.00	1.79	0.139	12	16.8	14.5	93	
19.35	20.00		QBX	Silica-Healed Micro-Breccia; dk maroon-grey					hem		earthy					828223	3.00	4.00	1.00	0.499	12.1	31.4	18.6	87	
20.00	24.75		FPA	Feldspar Porphyritic Andesite (FPA): oxidized; minor qz veining and stockwork with weak, sparse ksp-sil alteration & tr py to 22.27m; pyrolusite with earthy hem in hairline fractures and on as vein alteration envelopes; local pseudo breccia (crackle texture) lacks ksp-sil alteration					ksp, sil, hem		earthy hem, weak ksp-sil	vein, diss py	tr			828224	4.00	5.00	1.00	0.384	17.6	108.1	20.4	81	
24.75	29.10		FPA	Feldspar Porphyritic Andesite (FPA): massive section of weakly hematitic FPA					hem							828225	5.00	6.00	1.00	0.24	16.3	35.6	20.3	71	
29.10	39.62		FPA	Feldspar Porphyritic Andesite (FPA): ksp altered section with 1-3mm qz-py+/-cp+/-argentite stringers @ 30 TCA; alteration diminishes down-section where presence of pyrolusite darkens the FPA; pale pink ksp altered zone with qz-black chalcedony-py+/-cp+/-argentite from 38.00-39.62m					ksp, sil, hem		weak ksp-sil	vein, diss py+/-cp+/-argentite	1%			828226	6.00	7.00	1.00	0.172	10.4	23	23.2	58	
39.62	40.64		FPA	Feldspar Porphyritic Andesite (FPA): massive section of weakly hematitic FPA					hem							828227	7.00	8.00	1.00	0.344	20.7	53.7	33.5	63	
40.64	92.51		FPA	Feldspar Porphyritic Andesite (FPA): massive flow(?); feldspar-phyric, but iron-carbonate alteration masks texture for parts of section; occassional feldspar phenos up to 1.2cm across with sausseritized cores; cut by veinlets and tension gashes of calcite; pink ksp-ser-py altered zone from 82.05-83.13m; 1.2cm qz-cc vein @ 30-35 TCA at 86.63m					ksp		weak	vein, diss py	tr			828228	8.00	9.00	1.00	0.23	17.2	34.1	29.2	86	
92.51	92.91		AFT	Crystal-rich Ash Tuff												828229	9.00	10.00	1.00	0.516	29	52.1	26.5	90	
92.91	119.20		VBX	Pyroclastic Lapilli to Block Tuff / Volcanic Breccia												828230	10.00	11.00	1.00	0.376	20.2	40.8	24.7	73	
119.20	120.91		VEIN	Vein: discrete banded qz-chalcedony-amethyst-py+/-argentite displaying comb and colloform textures; late cross-cutting cc veinlets; envelope of pale pink ksp and footwall qz-cc stockwork					ksp, hem		weak ksp	vein, diss py+/-cp+/-argentite	tr			828231	11.00	12.00	1.00	0.293	9.6	42.3	35.7	97	
120.91	127.41		FPA	Feldspar Porphyritic Andesite (FPA)flow: typical porphyritic texture with occassional blocky k-feldspar megacrysts up to 2cm across; weakly propylitic-altered (patchy intergrown epidote-calcite-chlorite												828232	12.00	13.00	1.00	0.71	30.2	95.5	27.6	71	
																828233	13.00	14.00	1.00	0.521	25	101.7	26.9	72	
																828234	14.00	15.00	1.00	0.417	19.6	41	22.1	76	
																828235	15.00	16.00	1.00	0.89	72.4	91.5	26.5	111	
																828236	16.00	17.00	1.00	0.42	26.7	117.3	29.2	127	
																828237	17.00	18.00	1.00	0.422	35.6	76.3	40.2	190	
																828238	18.00	19.00	1.00	0.957	55.7	62.3	48.2	118	
																828239	**19.00**	**20.00**	**1.00**	**4.598**	**47.1**	**67.3**	**39.6**	**92**	
																828240	**20.00**	**21.00**	**1.00**	**1.579**	**21.6**	**61.8**	**37.4**	**116**	
																828241	21.00	22.00	1.00	0.856	18.5	43	29.5	99	

PPM Phoenix Precious Metals Corp.

Project: Lawyers Drillhole ID: DR15-04 Azimuth: 200° Dip: -65° Total Depth: 63.40 m

Collar UTM (NAD 83): 608303E; 6355276 N; Elev: 1829 m Date logged: Sep 27, 2015 Geologist: Bob Lane

From	To	Length	Lithology		Structure				Alteration			Mineralization				Sample ID	Sample Interval			Analytical Results					
(m)	(m)	(m)	Label	Description	Type	#/m	TCA	Descr.	Assmblg	%	Descr.	Style 1	%	Style 2	%	(#)	From (m)	to (m)	width (m)	Au (ppb)	Ag (ppm)	Cu (ppm)	Pb (ppm)	Zn (ppm)	Other (ppm)
0	**2.10**		**CAS**	Casing																					
2.10	**16.23**		**QS1**	STOCKWORK: qz-chalcedony-amethyst-pyrite stockwork; strongly oxidized locally; weak to moderate ksp & sil alteration					sil, ksp	5						828252	2.10	4.14	2.04	0.317	15.8	27.8	16.3	74	
16.23	**18.73**		**FPA**	Feldspar Porphyritic Andesite (FPA): silica flooded; locally a hydrothermal breccia with tr py, cp, argentite; late cross-cutting veinlets @ 35 TCA	veins		35		sil	30		vein, diss py, cp +/- arg	tr			**828253**	**4.14**	**5.00**	**0.86**	**1.08**	**20.7**	**48**	**18.9**	**73**	
18.73	**21.21**		**QS1**	STOCKWORK: qz-chalcedony-amethyst-pyrite stockwork to crackle breccia; common denritic pyrolusite in hairline features					sil	5						828254	5.00	6.00	1.00	0.128	10.8	42.6	18.3	87	
21.21	**31.02**		**FPA**	Feldspar Porphyritic Andesite (FPA): silica flooded and hydrothermal qz breccia; chalcedony > qz cementing sub-angular to sub-rounded clasts of pink to rusty orange FPA; argillic-altered zone from 24.04-24.20m; tr diss py					sil	1		vein, diss py	tr			828255	6.00	7.00	1.00	0.158	6.4	23.9	18.7	77	
31.02	**35.52**		**QS1**	Feldspar Porphyritic Andesite (FPA): weakly silicified; crackle breccia texture; local qz stockwork; chalcedony flooding from 30.46-30.63m with tr diss py					sil	5		vein, diss py	tr			828256	7.00	8.00	1.00	0.1	14.1	19.7	24.2	98	
35.52	**35.58**		**FPA**	Feldspar Porphyritic Andesite (FPA): crackle breccia; occassional qz-chalcedony veinlets; liesegang rings, pyrolusite and earthy hematite; marks end of mineralized zone					MnO, hem	5						828257	8.00	9.00	1.00	0.598	17.5	76.9	30.6	77	
35.58	**38.27**		**FPA**	Feldspar Porphyritic Andesite (FPA): oxidized footwall to mineralized zone above					MnO, hem		liesegang rings					828258	9.00	10.00	1.00	0.909	24.5	61.7	24.1	83	
38.27	**46.50**		**FPA**	Feldspar Porphyritic Andesite (FPA): unoxidized; cut by network of pyrolusite-bearing hairline fractures					MnO, hem							828260	10.00	11.00	1.00	0.558	21.6	78.8	21.8	98	
46.50	**49.00**		**QS1**	STOCKWORK: zone of weak qz-chalcedony-cc stockwork veining; frequency of 6-7/m; vein orientations from 20-70 TCA	veins	7	20-70		sil	4						828261	11.00	12.00	1.00	0.222	21.8	48.1	27.1	93	
49.00	**49.36**		**VEIN**	VEIN: discrete qz-chalcedony-amethyst-cc vein @ 30 TCA; tr diss py +/- sooty black materila with possible argentite	vein	1	30		sil	100		vein, diss py +/- arg	tr			828262	12.00	13.00	1.00	0.222	21.5	62.1	29.8	67	
49.36	**50.25**		**QS1**	Feldspar Porphyritic Andesite (FPA): 1% diss py; occassional hairline veinlets of chlorite-py					chl			diss py	1%			828263	13.00	14.00	1.00	0.295	25.9	107.4	22.8	83	
50.25	**63.40**		**FPA**	Feldspar Porphyritic Andesite (FPA): dark grey-green FPA with conspicuous feldspar phenos; rare ksp megacrysts; chloritized hbl laths; local cc hairline stringers												828264	14.00	15.00	1.00	0.154	12.2	88.5	18.4	97	
																828265	15.00	16.00	1.00	0.123	11.5	117.6	18.3	132	
																828267	16.00	17.00	1.00	0.391	14	152.9	20.8	115	
																828268	17.00	18.00	1.00	0.389	12.4	76.8	21.8	85	
																828269	18.00	19.00	1.00	0.662	15.4	91.3	24.2	115	
																828270	**19.00**	**20.00**	**1.00**	**2.302**	**69.3**	**133.8**	**28.8**	**148**	
																828271	**20.00**	**21.00**	**1.00**	**1.202**	**34.7**	**110.3**	**26.4**	**127**	
																828272	21.00	22.00	1.00	0.16	7.4	47.6	19.4	86	
																828275	22.00	23.00	1.00	0.2	8.1	69.6	17.1	71	

PPM Phoenix Precious Metals Corp.

Project: Lawyers Drillhole ID: DR15-05 Azimuth: 200° Dip: -50° Total Depth: 69.49 m

Collar UTM (NAD 83): 608329 E; 6355261 N; Elev: 1835 m Date logged: Sep 28, 2015 Geologist: Joel Gillham

From	To	Length	Lithology		Structure				Alteration			Mineralization				Sample ID	Sample Interval			Analytical Results					
(m)	(m)	(m)	Label	Description	Type	#/m	TCA	Descr.	Assmblg	%	Descr.	Style 1	%	Style 2	%	(#)	From (m)	to (m)	width (m)	Au (ppb)	Ag (ppm)	Cu (ppm)	Pb (ppm)	Zn (ppm)	Other (ppm)
0	**1.25**		**CAS**	Casing																					
1.25	**31.40**		**FPA**	Feldspar Porphyritic Andesite (FPA): Pyroclastic Crystal Lapilli Tuff; purple-maroon on fresh surface with pale red feldspar phenos; locally strongly hematite-altered; oxidation persists to depth of 52m; common dendritic stringers and nodules of pyrolusite-hematite throughout zone; diss py present where pyrolusite-hematite is weak/absent; zones of weak qz stockwork occur throughout interval most commonly as sub-1cm wide veinlets and occupying <1% of interval; qz veins are milky-grey to dark grey and include v f-gr py+hem in tr amounts; these are cut by milky white qz-amethyst veinlets; at 23.77m have 1cm oxidized gouge followed by 25cm qz grey-purple breccia					hem, MnO			diss py	tr			828299	1.25	2.44	1.19	0.163	9.5	38.2	24.9	79	
31.40	**34.75**		**QBX**	Quartz Breccia (QBX): grey to dark grey with rare v f-gr py; zone ends in rubbly gouge					sil, hem			diss py	tr			828300	2.44	5.49	3.05	0.411	19.9	48.6	18.9	57	
34.75	**37.75**		**FPA**	Feldspar Porphyritic Andesite (FPA): Pyroclastic Crystal Lapilli Tuff; purple-maroon on fresh surface with pale red feldspar phenos;												828301	5.49	7.00	1.51	0.249	16.6	84.9	19.6	67	
37.75	**38.25**		**QS1**	Quartz Stockwork: grey qz stockwork with 1 - 2cm veins @ 30 TCA; veins have black selvages containing py, hem & electrum					sil, hem			vein py, electrum				**828302**	**7.00**	**8.53**	**1.53**	**8.217**	**11.2**	**34.6**	**14.7**	**80**	
38.25	**52.00**		**FPA**	Feldspar Porphyritic Andesite (FPA): Pyroclastic Crystal Lapilli Tuff; zone includes weak qz stockwork with rare qz-amethyst veins up to 4cm wide												828303	8.53	10.00	1.47	0.237	7.1	32.4	14.5	67	
52.00	**54.45**		**FPA**	Feldspar Porphyritic Andesite (FPA): zone lacks qz stockwork												828304	10.00	12.00	2.00	0.136	6.6	33.8	13	70	
54.45	**69.49**		**FPA**	Feldspar Porphyritic Andesite (FPA): maroon-grey FPA; hem>chl alteration of groundmass with weakly hem-stained phenos; ~1% diss py; epidote occurs as stringers and partial replacement of some phenos								diss py	1%			828306	12.00	14.00	2.00	0.167	7.3	48.8	11.5	71	
																828307	14.00	16.00	2.00	0.122	6.8	37.8	8.7	81	
																828308	16.00	18.00	2.00	0.203	7.5	49.1	14.5	63	
																828309	18.00	19.50	1.50	0.306	10.7	45.2	16.5	74	
																828310	19.50	20.50	1.00	0.213	19.4	53	23.7	76	
																828311	20.50	22.00	1.50	0.505	13.8	50.7	22.3	72	
																828312	22.00	23.50	1.50	0.153	6.7	19.4	15.2	71	
																828313	23.50	24.00	0.50	0.062	9	37	11.5	85	
																828315	24.00	25.75	1.75	0.215	12.2	45.1	17.7	83	
																828316	25.75	27.00	1.25	0.246	13.5	154.7	18.1	83	
																828317	**27.00**	**29.00**	**2.00**	**1.387**	**27.4**	**105**	**27.1**	**80**	
																828318	29.00	30.00	1.00	0.843	34.4	46.3	32.2	82	
																828319	30.00	31.40	1.40	0.445	35.5	41.3	48.2	132	
																828321	**31.40**	**32.50**	**1.10**	**2.722**	**92**	**71.4**	**54.4**	**112**	

PPM Phoenix Precious Metals Corp.

Project: Lawyers Drillhole ID: DR15-06 Azimuth: 225° Dip: -50° Total Depth: 158.19 m

Collar UTM (NAD 83): 608482 E; 6355237 N; Elev: 1825 m Date logged: Sep 29, 2015 Geologist: Bob Lane

From	To	Length	Lithology		Structure				Alteration			Mineralization				Sample ID	Sample Interval			Analytical Results					
(m)	(m)	(m)	Label	Description	Type	#/m	TCA	Descr.	Assmblg	%	Descr.	Style 1	%	Style 2	%	(#)	From (m)	to (m)	width (m)	Au (ppb)	Ag (ppm)	Cu (ppm)	Pb (ppm)	Zn (ppm)	Other (ppm)
0	**1.40**		**CAS**	Casing																					
1.40	**18.90**		**FPA**	Feldspar Porphyritic Andesite (FPA): dark grey-green matrix with hem-stained feldspar phenos and chlorite-altered hornblende laths; occassional larger phenos of zoned k-feldspar; qz-cc veins @ 20-25 TCA from 7.29-7.60m; common hairline cc-hem stringers; 1.5cm banded qz-hem-cc veinlets @ 70 TCA at 8.53m	veins		20-25																	
18.90	**20.79**		**FPA**	Feldspar Porphyritic Andesite (FPA): fine-grained maroon matrix with pale green-white clay-altered feldspar phenos																					
20.79	**24.55**		**FPA**	Feldspar Porphyritic Andesite (FPA): as from 1.40-18.90m above; cut by cc veinlets @ 55 TCA and qz-chalcedony-cc veinlets @ 30-45 TCA from 23.64-23.92m	veins		30-45									828335	53.94	54.94	1.00	0.22	3.9	33.7	13.6	42	
24.55	**27.20**		**FLT**	Crushed FPA with cross-cutting cc stringers @ 15 TCA; discrete planar fault zones from 24.55-26.80m @ 70 TCA and at 27.00m @ 60 TCA	fault fault		70 60									828336	54.94	55.94	1.00	0.896	4	25.3	16.9	50	
27.20	**35.39**		**FPA**	Feldspar Porphyritic Andesite (FPA) Dyke (?): maroon; feldspar porphyritic to glomeroporphyritic; moderately magnetic; variably clay-altered					clay							828337	55.94	56.94	1.00	0.558	4.6	25.9	18	47	
35.39	**35.49**		**FLT**	Fault: crush rock and gouge with cc veinlets @ 55 TCA	fault		55									828338	56.94	57.70	0.76	0.264	4.2	31.8	13.8	62	
35.49	**43.44**		**FPA**	Feldspar Porphyritic Andesite (FPA) Dyke (?): maroon; feldspar porphyritic to glomeroporphyritic; moderately magnetic; variably clay-altered					clay																
43.44	**49.19**		**FPA**	Feldspar Porphyritic Andesite (FPA): med-dark green chloritic groundmass with pink-orange feldspar phenos; non-magnetic; occassional tabular ksp megacrysts up to 2cm across; cross-cutting cc veinlets @ 35-55 TCA; pyrolusite-hematite lined hairline fractures starting at 47.40m												**828339**	**70.58**	**72.48**	**1.90**	**2.103**	**17.7**	**115.7**	**12.9**	**59**	
49.19	**49.54**		**QS1**	Quartz-Hematite Breccia Veins at 65 TCA	veins		65																		
49.54	**53.97**		**FPA**	Feldspar Porphyritic Andesite (FPA): med-dark green chloritic groundmass with pink-orange feldspar phenos; weak propylitic alteration (epi-cc-chl)					epi-cc-chl		weak, locally pervasive					**828340**	**87.28**	**87.78**	**0.50**	**2.082**	**6.6**	**45.9**	**7.4**	**26**	
53.97	**57.30**		**QS2**	Quartz Stockwork/Vein Zone (Moderate): qz-chalcedony veins with late cc veinlets locally; no sulphides in veins, but 0.5-1.0% diss py in FPA hostrock								diss py in host FPA	0.5-1.0%			828342	90.14	90.64	0.50	0.586	6.5	73.1	10.8	51	
57.30	**57.70**		**FLT**	Fault: limonitic gouge	fault		?									828343	94.70	95.65	0.95	0.318	6.6	63.7	9.1	36	
57.70	**61.04**		**FPA**	Oxidized FPA with occassional vugs (+/- cc infilling) and sparse narrow qz-chalcedony veinlets												828344	95.65	96.45	0.80	0.119	6	62.2	9.8	62	
61.04	**63.56**		**FPA**	Feldspar Porphyritic Andesite (FPA): maroon; weakly magnetic; variably clay-altered feldspar phenos					clay		weak argillic					828345	96.45	97.05	0.60	0.22	6.4	177.6	6.7	30	
63.56	**70.58**		**FPA**	Feldspar Porphyritic Andesite (FPA): patches of intense hem-staining in maroon FPA, particularly at 67.37-66.47m					hem		patchy, locally intense					828346	97.05	99.05	2.00	0.112	6.8	33.8	11.6	65	
70.58	**72.48**		**QS2**	Quartz Stockwork/Vein Zone (Moderate): qz-chalcedony-cc veins cutting FPA												828347	99.05	99.55	0.50	0.104	4.4	44.5	7.6	46	
72.48	**79.64**		**FPA**	Feldspar Porphyritic Andesite (FPA): mottled green and maroon FPA; weakly clay-altered and hem-stained; weak ksp alteration in HW of narrow qz vein at 79.64m					clay		weak argillic														
79.64	**79.91**		**FLT**	Fault: ground FPA and clay gouge	fault		?									828349	122.35	123.20	0.85	0.178	7.9	54.1	22.3	60	
79.91	**87.28**		**FPA**	Feldspar Porphyritic Andesite (FPA): mottled green and maroon FPA; weakly clay-altered and hem-stained; weak ksp alteration in HW of narrow qz vein at 79.64m					clay		weak argillic					828350	123.20	124.36	1.16	0.136	3.8	34.1	32.5	70	
87.28	**87.78**		**VEIN**	Vein: qz-chalcedony-cc vein zone; no suphides	vein		70	FW contact								828358	124.36	126.20	1.84	0.097	3.1	24.3	25.3	60	
87.78	**90.14**		**FPA**	Feldspar Porphyritic Andesite (FPA): mottled green and maroon FPA; weakly clay-altered and hem-stained; weak ksp alteration in HW of narrow qz vein at 79.64m					clay		weak argillic					828359	126.20	127.41	1.21	0.372	8.3	18.1	28.3	63	
90.14	**90.64**		**QS1**	Weak Quartz Stringer/Stockwork Zone: qz-chalcedony-cc vein zone; no suphides	vein		70	FW contact								828360	127.41	128.41	1.00	0.344	5.5	22.7	22.3	62	
90.64	**97.05**		**QS2**	Quartz Stockwork/Vein Zone (Moderate): banded qz-chalcedony-cc veins cutting ksp-altered and hematitic FPA with brecciated footwall; veins at 94.70-95.65m, 96.45-97.05m typically @ 75 TCA; diss/wispy py in grey smokey chalcedony; possible argentite	vein		75		sil		weak to moderate veining	vein py	tr		828361	128.41	129.79	1.38	0.244	3.6	25	19.1	64	
97.05	**111.12**		**FPA**	Feldspar Porphyritic Andesite (FPA): weakly ksp-altered and hem-stained; pink-orange feldspar phenos and chloritize hornblende in green or maroon groundmass; cut by discrete white qz-grey chalcedony vein at 99.26-99.48m;												**828364**	**129.79**	**130.45**	**0.66**	**1.903**	**3.2**	**17.6**	**11.1**	**33**	
111.12	**116.16**		**FPA**	Oxidized FPA: zones of ground rock and clay gouge; HW to fault below												828365	130.45	130.95	0.50	0.153	5.1	37.1	13.8	45	
116.16	**119.40**		**FLT**	Fault: ground rock and med-brown putty-like clay gouge	fault		60									828366	130.95	132.45	1.50	0.039	2.1	46.4	10.6	61	
119.40	**126.33**		**FPA**	Feldspar Porphyritic Andesite (FPA): 'crackle' (pseudo breccia) texture; dense network of dendritic pyrolusite +/- earthy hematite; 2cm qz-chalcedony vein with late cc @ 70 TCA												828367	132.45	133.20	0.75	0.042	2.4	114.3	9.5	91	
126.33	**127.77**		**QS1**	Weak Quartz Stringer/Stockwork Zone: qz veins most commonly @ 40-60 TCA	vein		40-60		sil		weak veining					828368	133.20	133.90	0.70	0.139	3.3	16.5	17.2	57	
127.77	**129.79**		**QS3**	Quartz Stockwork Zone: qz-chalcedony+/-amethyst vein to stockwork; 6-8 veins/m; pale buff-grey chalcedony is the most common vein constituent; no sulphides noted					sil		strong veining/stockwork					828369	141.89	142.65	0.76	0.149	7.2	26.3	40.7	95	

PPM Phoenix Precious Metals Corp.

From	To	Length	Lithology		Structure				Alteration			Mineralization				Sample ID	Sample Interval			Analytical Results					
(m)	(m)	(m)	Label	Description	Type	#/m	TCA	Descr.	Assmblg	%	Descr.	Style 1	%	Style 2	%	(#)	From (m)	to (m)	width (m)	Au (ppb)	Ag (ppm)	Cu (ppm)	Pb (ppm)	Zn (ppm)	Other (ppm)
129.79	**130.77**		**QBX**	Quartz Breccia (QBX): FPA and vein material as clasts in a silica+rock flour matrix; colloform banded qz-chalcedony-amethyst vein from 130.21-130.32m followed by band of breccia to next banded qz-chalcedony-amethyst vein at 130.55-130.65m; another banded qz-chalcedony-amethyst vein at 130.74-130.77m; tr py throughout zone	vein		50		sil		strong vein/stockwork/breccia	vein py	tr			828370	142.65	143.60	0.95	0.169	8.8	38.8	46.8	89	
130.77	**133.85**		**QS1**	Weak Quartz Stringer/Stockwork Zone: weak qz stockwork with local shearing of hem-clay altered FPA; late cc veinlets; weak development of dendritic pyrolusite+/-earthy hem	shear		55										828372	143.60	144.50	0.90	0.741	17.6	38.5	42.7	71	
133.85	**141.89**		**FPA**	Feldspar Porphyritic Andesite (FPA): 'crackle' (pseudo breccia) texture; dense network of dendritic pyrolusite +/- earthy hematite;												828373	144.50	145.49	0.99	0.901	16.3	17.3	31.5	75	
141.89	**145.48**		**QBX**	Hydrothermal Quartz Breccia: siliceous matrix to sub-angular to sub-rounded clasts of FPA and minor vein material												828374	145.49	147.49	2.00	0.145	4	7.2	29.2	72	
145.48	**158.19**		**FPA**	Feldspar Porphyritic Andesite (FPA): 'crackle' (pseudo breccia) texture; dense network of dendritic pyrolusite +/- earthy hematite;																					

PPM Phoenix Precious Metals Corp.

Project: Lawyers Drillhole ID: DR15-07 Azimuth: 20° Dip: -50° Total Depth: 54.25 m

Collar UTM (NAD 83): 608121 E; 6355348 N; Elev: 1842 m Date logged: Sep 30, 2015 Geologist: Joel Gillham

From	To	Length	Lithology		Structure				Alteration			Mineralization				Sample ID	Sample Interval			Analytical Results					
(m)	(m)	(m)	Label	Description	Type	#/m	TCA	Descr.	Assmblg	%	Descr.	Style 1	%	Style 2	%	(#)	From (m)	to (m)	width (m)	Au (ppb)	Ag (ppm)	Cu (ppm)	Pb (ppm)	Zn (ppm)	Other (ppm)
0	**2.60**		**CAS**	Casing																					
2.60	**24.77**		**FPA**	Feldspar Porphyritic Andesite (FPA): maroon-grey with hem-stained feldspar phenos; tr diss py; cut by late cc stringers to stockworks; chlorite altered 1mm amphibole phenos; occassional milky white qz stringers to 7m core depth; minor gouge @ 90 TCA at 21.57m	shear		90		hem, chl																	
24.77	**25.15**		**QBX**	Silicified Breccia Zone (QBX): reddish-purple hematitic qz and FPA clasts in brownish-green silicieous (15%) matrix; no sulphides; minor intergrown pyrolusite-hematite; occassional late milky white qz stringers					sil, hem, MnO		15% silica					**828352**	**24.77**	**25.27**	**0.50**	**7.591**	**33**	**39.7**	**28.6**	**93**	
25.15	**26.70**		**QS1**	Quartz Stringer Zone, Weak (QS1): qz stringers cutting green-red FPA; FPA as above but groundmass more chl-rich than hem-rich;					sil, hem		weak, stringers					828353	25.27	26.82	1.55	0.126	7.4	31.8	13.4	82	
26.70	**32.67**		**FPA**	Feldspar Porphyritic Andesite (FPA): green-red FPA with hem-stained phenos and chl-altered amphiboles; groundmass more chl-rich than hem-rich; occassional dendritic pyrolusite-hematite hairline features					chl, hem, MnO																
32.67	**38.37**		**QS1**	Quartz Stringer Zone, Weak (QS1): qz stringers cutting brownish-red & green weakly hem & chl-altered FPA with tr diss py; qz stringers are mostly greenish-white to pale grey and carry tr diss py; late narrow cc beccias locally					sil, hem		weak, stringers	diss py	tr			828354	32.67	34.02	1.35	0.222	19.4	23.8	23.3	99	
38.37	**39.01**		**QBX**	Quartz Breccia (QBX): milky white-greenish qz as seen up-section, but accompanied locally by amethyst in this section; occassional specs of intergrown pyrolusite-hematite in qz veins; minor epi with late cc locally;					sil, hem							**828355**	**34.02**	**35.97**	**1.95**	**1.257**	**30.3**	**22.8**	**42.8**	**142**	
39.01	**48.89**		**FPA**	Feldspar Porphyritic Andesite (FPA): purple to red (hematitic) groundmass with hem rimming of some feldspar phenos (otherwise greenish-white and clay-altered (mont?); no diss py; cc stockwork locally					hem, clay							**828356**	**35.97**	**38.37**	**2.40**	**1.284**	**20.1**	**26.8**	**20**	**80**	
48.89	**54.25**		**FPA**	Feldspar Porphyritic Andesite (FPA): green+/-red FPA (chl>hem in groundmass) with hem-stained feldspar phenos; 0.5% diss py; 2% diss py from 53.19-53.3m					chl, hem			diss py	0.5-2			**828357**	**38.37**	**39.10**	**0.73**	**1.07**	**5.4**	**20**	**9.1**	**50**	