BC Geological Survey
Assessment Report
39280

ASSESSMENT REPORT TITLE PAGE AND SUMMARY

TITLE OF REPORT: 2020 Geological & Geochemical Report on the Atlin Goldfields Project

TOTAL COST: $98,480.48

AUTHOR(S): M. Barrington, C. Anstey & G. Thompson
SIGNATURE(S):



NOTICE OF WORK PERMIT NUMBER(S)/DATE(S): MX-1-124, MX-1-611, MX-1-996
STATEMENT OF WORK EVENT NUMBER(S)/DATE(S): 5827102, 01-28-2021

YEAR OF WORK: 2020

PROPERTY NAME: Atlin Goldfields Project

TENURE NUMBER(S) (on which work was done):

1030439, 1035161, 1035167, 1037079, 1037085, 1037086, 1037087, 1037101, 1037102, 1037181, 1037182, 1037183, 1037417, 1037418, 1038161, 1038162, 1038163, 1038396, 1038397, 1038398, 1038544, 1040951, 1040953, 1040954, 1042106, 1045959, 1046371, 1046372, 1046373, 1046413, 1046793, 1047414, 1047967, 1048622, 1048623, 1048624, 1048639, 1048673, 1048674, 1048675, 1048676, 1048677, 1048678, 1048679, 1048680, 1048681, 1048685, 1048686, 1048687, 1048688, 1048689, 1048690, 1048691, 1048692, 1048693, 1048694, 1048695, 1048696, 1048697, 1048698, 1048699, 1048700, 1048701, 1048702, 1048703, 1048706, 1048709, 1048721, 1048722, 1054043, 1055519, 1055892, 1055894, 1055896, 1055902, 1056015, 1057237, 1057284, 1058254, 1060259, 1060499, 1061645, 1061648, 1062841, 1063223, 1063449, 1063450, 1064643, 1064644, 1065151, 1065152, 1066241, 1066242, 1066243, 1066244, 1066245, 1066246, 1066247, 1066248, 1066249, 1069540, 327903, 364968, 367492, 389658, 389660, 394473, 394474, 407956, 407957, 407958, 407959, 407960, 407961, 407962, 407963, 407964, 407965, 407966, 407967, 508170, 509377, 509379, 509382, 509383, 509384, 509385, 509387, 985002, 985003, 985022, 985042, 1074264, 1073726, 1048713, 1057349, 1065392

COMMODITIES SOUGHT: Au

MINERAL INVENTORY MINFILE NUMBER(S), IF KNOWN: 104N 100, 104N 104, 104N 098, 104N 041, 104N 039, 104N 056, 104N 063, 104N 068, 104N 047U, 104N 099, 104N 128, 105N 086

MINING DIVISION: Atlin Mining Division
NTS / BCGS: 104N/5W, 104N, 6W,104N/7W, 104N/9W, 104N/10W, 104N/11W, 104N/12W, 104N/065, 104N/066, 104N/052, 104N/053, 104N/054, 104N/055, 104N/056, 104N/042, 104N/043, 104N/044, 104N/045, 104N/046, 104N/033, 104N/034, 104N/035
LATITUDE: 59° 29'N
LONGITUDE: 133° 15'W (at centre of work)

OWNER(S): Brixton Metals Corporation

MAILING ADDRESS: 551-409 Granville Street. Vancouver, BC V6C 1T2

OPERATOR(S) [who paid for the work]: Brixton Metals Corporation

MAILING ADDRESS: (as above)

REPORT KEYWORDS (lithology, age, stratigraphy, structure, alteration, mineralization, size and attitude. **Do not use abbreviations or codes**) Jurassic, Cretaceous, Orogenic Gold, Lode Gold, Listwanite, Ultramafic, Carbonate, Silica, Gold, Silver, Cache Creek, Surprise Lake Batholith, Atlin

REFERENCES TO PREVIOUS ASSESSMENT WORK AND ASSESSMENT REPORT NUMBERS:
28126 28164 28620 28799 31064 31232 30462 31403 32003 33228 33387 34301 36275 36276 36188 13024 13099 15062 36310 35788 14648 15545 36190 15253 15254 17348 17440 28785 29124 36977 17821 34419 19944 21046 21050 32608 34034 27485 18799 20626 15534 16006 17165 12622 13134 14336 13918 15620 13925 13338 6464 7284 35386 35387 16064 6848 10537 13307 34385 34386 24003 7352 21869 25197 14507 29032 29958 32258 29635 31629 16712 17295 18608 19208 29515 30818 25325 16529 16535 16821 17546 17494 17656 17084 17493 17492 17545 17543 29576 33870 33342 32412 13645 13646 5799 13269 13462 13615 13636 15740 16511 34930 36339 16561 9868 27852 16194 17146 10502 11138 11511 12283 11912 13410 21758 13134 16451 12501 37878 37123, 38851

TYPE OF WORK IN THIS REPORT	EXTENT OF WORK (in metric units)	ON WHICH CLAIMS	PROJECT COSTS APPORTIONED (incl. support)
GEOLOGICAL (scale, area)			
Ground, mapping			
Photo interpretation			
GEOPHYSICAL (line-kilometres)			
Ground			
Magnetic			
Electromagnetic			
Induced Polarization			
Radiometric			
Seismic			
Other			
Airborne			
GEOCHEMICAL (number of samples analysed for …)			
Soil 617	Trace Au + ICPMS		$15,549.07
Silt			
Rock 65	Au – FA 48 Element 4 Acid, ICPMS		$2,659.35
Other			
DRILLING (total metres, number of holes, size, storage location)			
Core			
Non-core			
RELATED TECHNICAL			
Geochemical Sampling Costs			$17,716.88
Planning/Reporting			$22,600.50
Mineralographic			
Metallurgic			
PROSPECTING (scale/area)	Various Areas		$11,812.50
PREPATORY / PHYSICAL			
Line/grid (km)			
Topo/Photogrammetric (scale, area)			
Legal Surveys (scale, area)			
Trench (number/metres)			
Other			$28,142.19
		TOTAL COST	98,480.48

2020 GEOLOGICAL & GEOCHEMICAL REPORT ON THE ATLIN GOLDFIELDS PROJECT

Atlin Mining Division

NTS 104N/5, 104N/6, 104N/7, 104N/9, 104N/10, 104N/11
BCGS 104N/064, 104N/065, 104N/066, 104N/052, 104N/053, 104N/054, 104N/055, 104N/056, 104N/042, 104N/043, 104N/044, 104N/045, 104N/046, 104N/033, 104N/034, 104N/035
59° 29' N
133° 15' W

Prepared for:

BRIXTON METALS CORPORATION

Suite 551, 409 Granville Street
Vancouver, British Columbia, Canada
V6C 1T2

Prepared by:

Monica Barrington, Project Geologist, B.Sc. (Hons)
Christina Anstey, VP Exploration, B.Sc.
Gary Thompson, Chairman & CEO, B.Sc., P.Geo.

BRIXTON METALS CORPORATION

Suite 551, 409 Granville Street
Vancouver, British Columbia, Canada
V6C 1T2

January 29th, 2021
Revised February 4th, 2021

SUMMARY

This report covers all exploration activities carried out at the Atlin Goldfields Project by Brixton Metals Corporation during the 2020 field season. Exploration work took place between May and September in 2020 and included the collection of 617 soil samples and 65 rock samples. Additionally, approximately 500 boxes of historic drill core were transferred to Brixton Metals' Atlin Gold Camp for relogging in 2021.

In 2020, soil geochemical sampling focused on infilling previous geochemical grids, in hopes to constrain areas of high-grade gold mineralization. These areas included the LD, Imperial, and Fourth of July Showings. Prospecting and rock sampling was carried out at the Union Mountain Showing, as well as in structurally complex areas proximal to gold-bearing creeks. These locations were chosen to follow-up on significant historical gold occurrences and to test the precious metal potential of areas with favourable geology. The total cost of completion of all exploration work carried out in 2020 was: **$98,480.48.**

Highlights of the 2019 Exploration Program include:

- Delineated numerous, patchy gold-in-soil anomalies across the Fourth of July Showing survey grid that returned values of up to 442 ppb Au and remain open.

- Infill soil sampling at the LD Showing confirmed and constrained the existence of gold-in-soil anomalies over the central listwanite trend. At present, this moderate-to-high gold in soil anomaly measures 380-meters-long and remains open for infill soil sampling in multiple directions. The highest gold-in-soil values (761 ppb and 534 ppb Au) correlate well with the contacts of the fault-bound listwanite trend, as well as an area of intense carbonate alteration along its northeastern extension.

- Narrow pyrite-bearing quartz veins in listwanite within an area of historic trenching on the northwest-facing slope of Union Mountain assayed 53.6 ppm Au and 3.96 ppm Ag. Rock samples collected from the same area in 2019 returned values of up to 45 ppm Au.

- Prospecting and rock sampling in 2020 near the headwater of Little Spruce Creek discovered two additional areas of historic trenching, located approximately 500 meters apart. In one trench, samples of pyrite-bearing quartz veins in altered ultramafic rocks assayed up to 1.06 ppm Au and 27.9 ppm Ag. The second trenched area contains felsic intrusive rock hosting several, northwest-southeast trending molybdenite-bearing quartz veins ranging from 1 to 50 centimeters wide. Samples collected from this historic "Porphyry Showing" returned values of up to 1320 and 1490 ppm Mo.

TABLE OF CONTENTS

1.0 INTRODUCTION **5**
2.0 PROPERTY TITLE/TENURE **7**
3.0 LOCATION, ACCESSIBILITY & CLIMATE **12**
3.1 Location & Accessibility 12
3.2 Local Resources & Infrastructure 12
3.3 Physiography & Climate 12
4.0 HISTORY & PREVIOUS WORK **14**
4.1 Exploration & Research in the Atlin Mining District 14
4.2 Property Exploration History 15
4.2.1 Yellowjacket Property/Gold Mine 15
4.2.2 Pictou Showing 17
4.2.3 Mckee Creek/Eldorado Creek 18
4.2.4 LP Property/Union Mountain 20
4.2.5 LD Showing 20
4.2.6 Atlin Goldfields Project 22
5.0 GEOLOGICAL SETTING **31**
5.1 Regional Geology of the Atlin Mining Camp 31
5.2 Local Geology & Tectonic Significance 31
5.2.1 Lithological Units Present in the Atlin Goldfields Project 33
5.2.2 Structure 34
5.2.3 Alteration 37
6.0 MINERALIZATION **38**
7.0 2020 EXPLORATION PROGRAM OVERVIEW **40**
8.0 SOIL GEOCHEMISTRY **41**
8.1 Sampling, Preparation & Analysis 41
8.2 Results 41
9.0 ROCK GEOCHEMISTRY **42**
9.1 Sampling, Preparation & Analysis 42
9.2 Results 42
10.0 PHYSICAL WORK **42**
11.0 DISCUSSION **43**
11.1 2020 Geochemical Sampling 43

12.0 CONCLUSIONS & RECOMMENDATIONS **46**
12.1 Conclusions 46
12.2 2021 Recommendations 46
13.0 REFERENCES **47**
14.0 STATEMENT OF EXPENDITURES **57**
15.0 STATEMENTS OF QUALIFICATIONS **58**

LIST OF FIGURES

Figure 1: Location Map **6**
Figure 2: Atlin Goldfields Project Tenure Map **11**
Figure 3: Atlin Goldfields Project in the Context of the Canadian Cordillera **32**
Figure 4: Local Geology Map **35**
Figure 5a/b: Crustal Levels & Structural Relationships in an Orogenic Gold Deposit **39**
Figure 6a: Soil Geochemistry Compilation Map – Fourth of July Showing **44**
Figure 6b: Soil Geochemistry Compilation Map – LD Showing **44**
Figure 7a-c: Photographs of Historically Trenched Areas **45**

LIST OF TABLES

Table 1: Tenure Data **7**
Table 2: 2009 Inferred Resource Estimate for Yellowjacket **17**
Table 3: Active Companies in the McKee Creek Area: 1900-1945 ..... **18**
Table 4: Exploration History of the Atlin Gold Camp **24**
Table 5: Lithological Units Present at the Atlin Goldfields Project **33**
Table 6: Significant Soil Samples of 2019 ..... **41**
Table 7: Significant Rock Samples of 2019 ..... **42**

LIST OF APPENDICES

A1: Certificates of Analysis – Soils 2020 ..... **61**
A2: Soil Sample Descriptions 2020 ..... **62**
A3: Soil Sample Location Maps 2020 ..... **63**

B1: Certificates of Analysis – Rocks 2020 ..... **64**
B2: Rock Sample Descriptions 2020 ..... **65**
B3: Rock Sample Location Maps 2020 ..... **66**

1.0 INTRODUCTION

Brixton Metals' Atlin Goldfields Project covers an extensive area totalling 94,516 hectares (ha) of favourable geology within the Atlin Mining District of northwestern BC (Figure 1). Claims included in the Atlin Goldfields Project are 100% owned by Brixton Metals Corporation and were staked following Grey Rock Resources' discovery of visible gold in quartz-altered bedrock along Otter Creek, from which rock samples collected assayed up to 42.10 g/tonne gold (Grey Rock Resources, 2016). A complimentary study focusing on the geochemistry and age of the Otter Creek block by the British Columbia Geological Survey also determined that a close association with ultramafic-to-mafic lithologies is not necessarily required for gold deposition in the Atlin Gold Camp, as previously speculated (Mihalynuk *et al.,* 2017). These observations broaden the district-scale potential for discovery of the bedrock source of placer gold that is abundant and characteristic to the Atlin Mining District.

The focus of the 2020 exploration program was to follow up on impressive and open gold in soil and rock anomalies at the LD, Imperial, Union Mountain and Fourth of July Showings, as well as to test areas of structural complexity proximal to gold-bearing creeks. A total of 65 rock, and 617 soil samples were collected throughout the Atlin Goldfields Project during the 2020 field season. Geochemical sampling focused primarily on infill soil sampling at the LD and Fourth of July Showings.

In 2020, 196 soil samples were collected from the Fourth of July Showing, 7 from the Imperial Showing and 414 from the LD Showing. The most significant soil sample collected in 2020 assayed 761 ppb Au from the LD Showing. Infill sampling at the LD Showing constrained the existence of a 380-meter-long, moderate-to-high gold-in-soil anomaly over the central listwanite trend that remains open in multiple directions.

The best rock sample of 2020 assayed 53.6 ppm Au and was collected from a historic trench located on the northwest-facing slope of Union Mountain. Rock samples collected from the same area in 2019 returned values up to 45 ppm Au. Another area of historically trenched ultramafic rocks was discovered in 2020 near the headwater of Little Spruce Creek. Samples collected of quartz veins measuring up to 10cm wide returned values of up to 1.06 ppm Au and 27.9 ppm Ag. A series of mostly sloughed in trenches, located approximately 500 meters west of the ultramafic trenches, and historically known as the "Porphyry Showing", was also sampled in 2020. This trenched area contains felsic intrusive rock hosting several molybdenite-bearing quartz veins ranging from 1 to 50 centimeters in width. Samples collected from the Porphyry Showing assayed up to 1490 ppm Mo. All trenched areas described above are believed to be part of the historic Golden View occurrence.

Physical work completed in 2020 included the transfer of approximately 500 boxes of historic drill core to Brixton's core storage location at the Atlin Gold Camp for relogging in 2021.



BRIXTON METALS

Atlin Goldfields Project Claims

Figure 1: Location Map
Atlin Mining District; NW, BC
Scale: 1:9,000,000; January, 2021
NAD83 UTM Zone 8N

2.0 PROPERTY TITLE/TENURE

The Atlin Goldfields Project claims are centered at 59° 29' N and 133° 15' W within the Atlin Mining Division in northwestern British Columbia (Figure 2). In December 2016, Brixton staked 33 contiguous mineral claims in the Atlin Camp using the Mineral Titles Online (MTO) system. In January of 2017, Brixton signed an option agreement with Brian William Scott to acquire 100% interest in 9 mineral claims covering 1,214 ha. In October of 2018, the original agreement was amended and 7 of the original 9 claims were amalgamated into one tenure (1060499*) and listed one additional mineral tenure (1057321; 65.95 ha). This agreement has since been fulfilled and Brixton has acquired 100% ownership of these claims. In February 2017, Brixton also obtained 100% ownership of 16 mineral claims totaling 745 ha over two separate purchase agreements.

From March to July of 2018, Brixton acquired 100% ownership of 18 mineral claims totaling 13,488 ha in the project area over 4 separate purchase agreements. In August of 2018, Brixton Metals Corporation purchased 51 mineral claims totaling 28,589 ha from Desert Mountain Energy Corp. (formerly African Queen Mines, Ltd.). This extensive land package includes the Yellowjacket Gold Mine and the historic Pictou Showing. Additionally, Brixton staked 4 mineral claims (2,539 ha) in September 2018 using the MTO system and purchased another 4 mineral claims (246 ha) in October of the same year. In 2019, Brixton staked an additional 5 mineral claims totaling 329 ha, and purchased 5 claims (196 ha), contiguous with the Atlin Goldfields Project land package. 3 non-contiguous claims located in the Otter Creek area (114.87 ha) were transferred to Brixton Metals in December 2019, and Brixton staked 2 contiguous mineral claims totaling 344.39 ha using the MTO system in early 2020.

Overall, this project is 100% owned by Brixton Metals Corporation. This extensive land package consists of 142 mineral claims and covers an area of 94,977 ha (949.77 km^2). The Province of British Columbia owns the surface rights to the Atlin Goldfields Project. There is overlap between these claims and pre-existing legacy claims and they have not been surveyed. The Atlin Goldfields Project mineral claim tenures are summarized below in Table 1.

Table 1: Tenure Data (** Subject to the approval of assessment work outlined in this report.)

Tenure Number	Claim Name	Expiry Date**	Area (ha)
327903	YJ	02-12-2023	75.00
364968	EVA 7	02-12-2023	375.00
367492	CELESTE	02-12-2023	75.00
389658	D-1	17-04-2022	500.00
389660	D-2	17-04-2022	500.00
394473	YJ 1	02-12-2023	500.00
394474	YJ 2	02-12-2023	500.00
407956	LD 1	17-04-2022	25.00
407957	LD 2	17-04-2022	25.00
407958	LD 3	17-04-2022	25.00
407959	LD 4	17-04-2022	25.00
407960	LD 5	17-04-2022	25.00
407961	LD 6	17-04-2022	25.00
407962	LD 7	17-04-2022	25.00
407963	LD 8	17-04-2022	25.00
407964	LD 9	17-04-2022	25.00

407965	LD 10	17-04-2022	25.00
407966	LD 11	17-04-2022	25.00
407967	LD 12	17-04-2022	25.00
508170	Pine	01-12-2023	196.56
509377		01-12-2023	524.35
509379		02-12-2023	491.77
509382		01-12-2023	65.51
509383		01-12-2023	65.51
509384		01-12-2023	32.76
509385		01-12-2023	65.51
509387		02-12-2023	442.33
985002	YELLOW JACKET	10-05-2023	392.95
985003	YELLOW JACKET	10-05-2023	409.17
985022	YELLOW JACKET	10-05-2023	409.16
985042	YELLOW JACKET	10-05-2023	376.28
1030439	PICTOU	21-02-2024	704.92
1035161	HARDLUCK	17-04-2022	16.44
1035167	HARDLUCK 2	17-04-2022	49.31
1037079		17-04-2022	1082.04
1037085		17-04-2022	1525.61
1037086		17-04-2022	738.76
1037087		17-04-2022	427.06
1037101		17-04-2022	443.31
1037102		17-04-2022	361.11
1037181		17-04-2022	1626.99
1037182		17-04-2022	377.67
1037183		17-04-2022	394.19
1037417		17-04-2022	525.69
1037418		17-04-2022	706.43
1038161		17-04-2022	1479.24
1038162		17-04-2022	1643.31
1038163		17-04-2022	1641.16
1038396		17-04-2022	1641.99
1038397		17-04-2022	919.81
1038398		17-04-2022	1101.01
1038544		17-04-2022	623.28
1038947	TALUS GOLD	08-07-2020	65.54
1040951	YELLOWJACKET	17-04-2022	32.77
1040953	YELLOWJACKET	17-04-2022	32.78
1040954	YELLOWJACKET	17-04-2022	16.38
1042106	LIRPA LOOF	17-04-2022	49.32
1045959		17-04-2022	394.10
1046371	AQAU1	17-04-2022	1644.56

1046372	AQAU2	17-04-2022	328.69
1046373	AQAU3	17-04-2022	197.34
1046413	AQAU4	17-04-2022	279.31
1046613	YELLOWJACKET	18-09-2020	376.67
1046634	YELLOWJACKET	18-09-2020	311.07
1046635	YELLOWJACKET	18-09-2020	344.07
1046793	PARIS	17-04-2022	491.40
1046794	SURPRISE	18-09-2020	180.07
1047414	BEDAZZLED	17-04-2022	378.06
1047967	WILSON #1	17-04-2022	164.65
1048622		17-04-2022	1648.64
1048623		17-04-2022	1646.89
1048624		17-04-2022	1645.09
1048639		17-04-2022	1646.64
1048673	AG1	17-04-2022	1642.12
1048674	AG2	17-04-2022	1644.50
1048675	AG3	17-04-2022	1646.19
1048676		17-04-2022	1644.98
1048677	AG4	17-04-2022	1646.04
1048678	AG5	17-04-2022	1578.62
1048679	AG6	17-04-2022	1644.88
1048680	AG7	17-04-2022	1597.10
1048681	AG8	17-04-2022	1648.00
1048685	AG11	17-04-2022	1648.29
1048686	AG12	17-04-2022	1647.36
1048687	AG13	17-04-2022	1646.61
1048688		17-04-2022	1381.90
1048689	AG14	17-04-2022	1645.07
1048690	AG15	17-04-2022	1643.73
1048691	AG16	17-04-2022	1642.40
1048692	AG17	17-04-2022	1641.31
1048693	AG18	17-04-2022	1640.47
1048694	AG19	17-04-2022	1639.88
1048695	AG20	17-04-2022	1639.59
1048696	AG21	17-04-2022	1639.03
1048697	AG22	17-04-2022	1638.28
1048698	AG23	17-04-2022	1637.52
1048699	AG24	17-04-2022	1603.59
1048700	AG25	17-04-2022	1636.62
1048701	AG26	17-04-2022	1637.16
1048702	AG27	17-04-2022	1637.47
1048703	AG28	17-04-2022	1637.86
1048706	AG31	17-04-2022	1636.86

1048709	DAZZLED	17-04-2022	180.82
1048713	FILL	17-04-2022	81.98
1048721	THE RUSH	17-04-2022	147.87
1048722	RUSH ON	17-04-2022	82.17
1054043	NOLAND MINERAL AGAIN	17-04-2022	262.45
1055519	BEDAZZLED	17-04-2022	394.64
1055892		17-04-2022	98.51
1055894		17-04-2022	65.56
1055896		17-04-2022	49.22
1055902		17-04-2022	32.81
1056015	MORE SOURCE	17-04-2022	327.78
1057237		17-04-2022	180.37
1057284		17-04-2022	262.82
1057349	WILSON LAKE	17-04-2022	16.44
1058254	THE SOURCE	17-04-2022	1706.46
1060259	NIMROD	17-04-2022	32.76
1060499	THE EAGLE PROJECT	17-04-2022	983.88
1061645	TAKE 2	17-04-2022	32.84
1061648	ABOVE H	17-04-2022	16.42
1062841	SLIVER	17-04-2022	295.45
1063223	PICTOU18	17-04-2022	180.28
1063449	PICTOU19	17-04-2022	1048.61
1063450	PICTOU20	17-04-2022	1014.83
1064643	LD EXTRA	17-04-2022	16.42
1064644	LD EXTRA 2	17-04-2022	16.42
1065151	AGG1	17-04-2022	1640.05
1065152	AGG2	17-04-2022	1506.53
1065392	WILSON CELL	17-04-2022	16.45
1066241	UPPER WILSON MINERAL	17-04-2022	82.20
1066242	WILSON EAST MINERAL	17-04-2022	32.91
1066243	WAY UP WILSON	17-04-2022	32.88
1066244	WILSON WEST MINERAL	17-04-2022	32.90
1066245	WILSON PEAK	17-04-2022	16.44
1066246	WILSON1	17-04-2022	32.91
1066247	WILSON2	17-04-2022	32.90
1066248	WILSON3	17-04-2022	16.45
1066249	WILSON4	17-04-2022	16.44
1069540	ATLIN SW	17-04-2022	230.67
1073726	BBB 2020	17-04-2022	311.60
1074264	BBB2020	17-04-2022	32.79

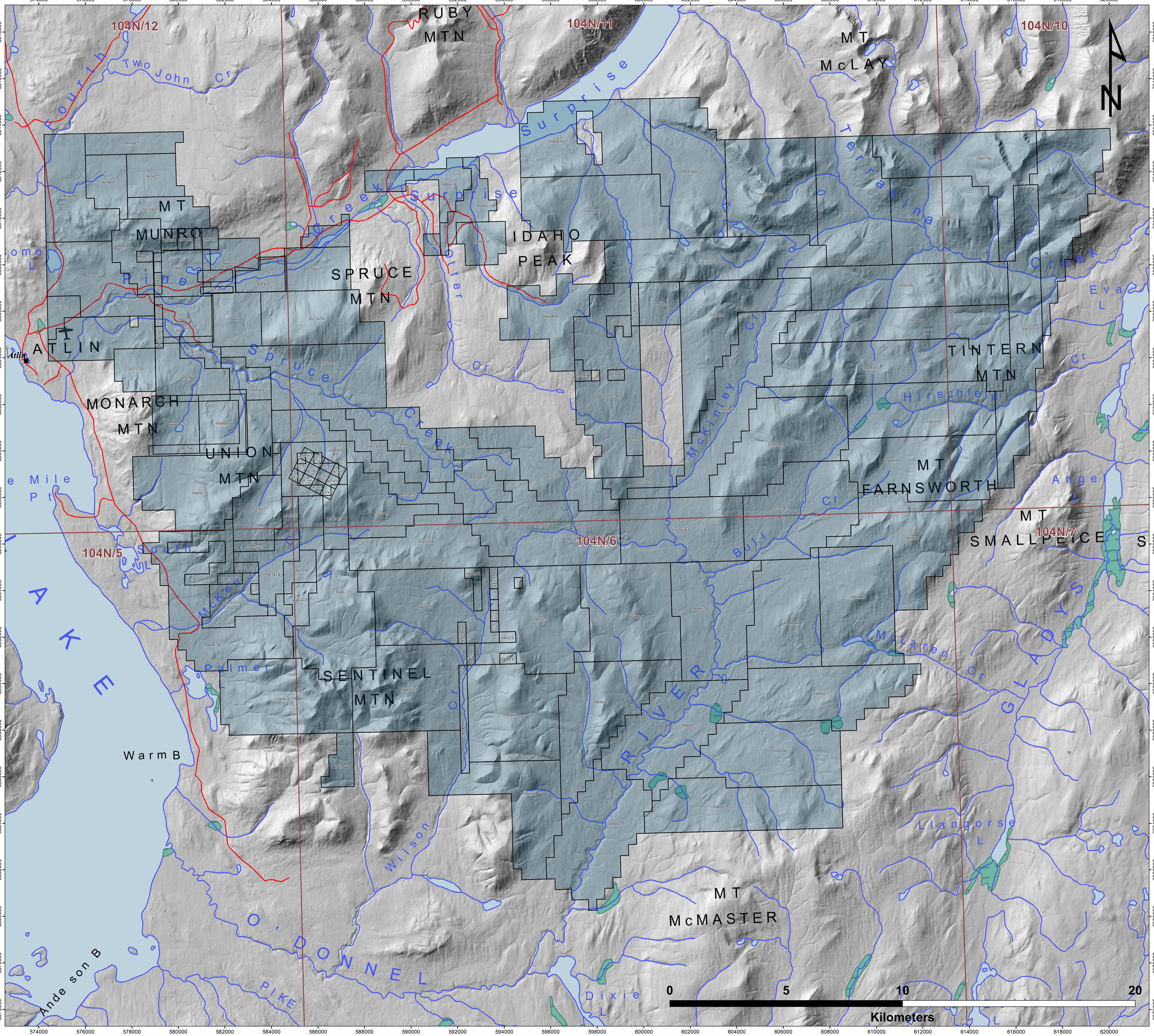

BRIXTON METALS

Atlin Goldfields Project Tenure
1:50,000 Map Sheet Coverage
Lake
Road
River/Creek

Figure 2: Atlin Goldfields Project Tenure Map

Location: 104N/12, 104N/11, 104N/10, 104N/7, 104N/6, 104N/5
Atlin Mining District; NW, BC
Scale: 1:55,000; January, 2021
NAD83 UTM Zone 8N

3.0 LOCATION, ACCESIBILITY & CLIMATE

3.1 Location & Accessibility

The Atlin Goldfields Project lies along the eastern margin of the Coast Mountain Ranges in the Atlin Mining District of northwestern British Columbia. It consists of 142 mineral claims that cover and surround some of the major placer producing streams and creeks in the Atlin Mining District (*i.e.* Spruce, Pine, Wilson and McKinley Creeks, and the O'Donnell River). This land package is located less than two kilometers from the town of Atlin, BC; 285 kilometers north-northeast of Juneau, AK; and 175 kilometers southeast of Whitehorse, YT. There is paved highway access from Atlin to Whitehorse, YT. A gravel road network related to the historic placer mining provides access to most parts of the property. In a local geologic context, these claims extend from the historic Pictou Showing located near the Atlin airstrip, southeast to the northern margin of the McMaster Stock in the Mount McMaster/Dixie Lake area. From here, contiguous claims continue north to Surprise Lake, where they cover a portion of the Surprise Lake Batholith near Terrahina Creek.

The extensive claim area overlaps with historical mineral claims including (but not limited to): the McKee-Eldorado Creek, LP, LD and Pictou Showings, and contains the Yellowjacket Gold Mine. These areas have been previously prospected and explored for placer, lode/orogenic-type and skarn-type gold, in addition to molybdenum and uranium. All the mineral claims that constitute the Atlin Goldfields Project are accessible from Atlin via all-weather (*i.e.* Spruce Creek Road, Surprise Lake Road) and/or four-wheel drive roads, or by helicopter.

A magnetic declination of 19°21' E was used for all compass measurements. All maps and reported coordinates are referenced to 1983 North American Datum (NAD83) UTM Zone 8N.

3.2 Local Resources & Infrastructure

Atlin, Whitehorse and Juneau are the three closest towns to the Atlin Goldfields Project. Atlin has a population of approximately 500 people, whereas Juneau and Whitehorse have populations of 33,000 and 25,000, respectively. These larger cities can provide services including air support, medical clinics, small grocery stores, fuel and motels. Whitehorse, YT is the nearest fully equipped Canadian city to the Atlin Goldfields Project and has all required services and resources including an international airport with daily flights to Vancouver, Calgary and seasonal international flights.

The western-most portion of the Atlin Goldfields Project, as well as the Yellowjacket Gold Mine, can be accessed from the community of Atlin *via* Discovery Avenue. The nearest road access to the central portion of the project (specifically the LD Showing) is a four-wheel drive road that connects to the main Spruce Creek Road at the old Nolan Mine, located near the confluence of Spruce and Dominion Creeks. Multiple all weather and four-wheel drive roads allow access to the western, southern and northern portions of the property (*i.e.,* Surprise Lake Road) however, travel *via* helicopter is required for access to most of the eastern claim blocks.

3.3 Physiography and Climate

The western-most extent of the Atlin Goldfields Project is located approximately 1.5 kilometers from Atlin Lake, the largest natural lake in British Columbia, which resides at an elevation of 670 meters. The property is continuous to the east and its eastern-most margin resides approximately three kilometers west of the Gladys River. The Atlin Mining District is located immediately east of

the Coast Mountain Ranges of northwestern, BC on the Teslin Plateau. Topography of the area is generally rugged, with elevations reaching 800 meters along valleys and increasing to 1900 meters in mountainous regions. The tree line is at approximately 1370 meters on north facing slopes and 1525 meters on south facing slopes. Below 1340 meters valleys are typically forested with lodgepole pine, scrub birch, aspen and black spruce, whereas stunted black brush dominates hills above the tree line. In many cases mountain alder and willow are present near streams.

Precipitation in Atlin, BC averages 374.30 millimeters per year with average daily temperatures ranging from 10 to 13°C in the summer months, and -5 to -13°C in the winter months (Environment Canada). Moderate temperatures year-round have allowed exploration work in the Atlin Mining District to be conducted from May to November.

4.0 HISTORY & PREVIOUS WORK

4.1 Exploration & Research in the Atlin Mining District

The Atlin Gold Camp is located in northwestern British Columbia, immediately east of Atlin Lake. Here, placer gold was first discovered on Pine Creek in 1897 by Fritz Miller and Kenneth MacLaren (Mandy, 1936). Following to their discovery, and the subsequent gold rush, the historic town of Discovery (located 12 kilometers east of the community of Atlin) reached a population of approximately 10,000 (*i.e.,* Ash *et al.,* 2001 *and references therein*).

Between 1898 and 1946 (the time for which reports are available) placer gold production from creeks and drainage systems in the Atlin camp totalled 634,147 ounces (19,722 kilograms, Holland, 1950). A number of large placer deposits continued to produce significant quantities of gold well into the late 1980's (*i.e.,* Otter, Pine and Spruce Creeks) making the Atlin Camp the second largest gold producer in the province (Ash *et al.,* 2001). Most drainage systems in the area, namely Spruce, McKee, Eldorado, McKinley, Ruby, Birch and Otter Creeks, have been explored and/or mined as placer gold deposits (*i.e.,* Evans, 2003). To date, placer exploration is still on-going in the Atlin camp, including the areas near Pine Creek (Evans, 2003). Ash *et al.* (2001) estimated that the total gold production from the Atlin area from 1898 to present may exceed 1 million ounces.

In 1899, immediately following the initial discovery of placer gold, orogenic gold occurrences were reported at the Imperial Property. Here a 150-meter-long gold-bearing quartz vein was discovered and produced 268 tonnes of ore, grading 5.10 and 13.70 g/tonne gold (from lower and upper intersect levels, respectively) (Bloodgood *et al*., 1989). Samples collected from this vein from 1902 to 1933 continued to yield gold and silver values of up to 33.60 and 35.28 g/tonne (Bloodgood *et al*., 1989).

The earliest geologic work on the Atlin Gold Camp was carried out by the Geological Survey of Canada and the Bureau of Mines (*i.e.,* Gwillim, 1901; Cairnes, 1913). In 1959, Aitken produced a 1:250,000 scale geologic map of the Atlin area (NTS sheet 104N) while mapping in northwestern British Columbia under the Geological Survey of Canada. Several publications throughout the 1950's and 1960's (*i.e.,* Aitken, 1953; Gabrielse and Wheeler, 1961; Monger, 1966, 1967, 1968) as well as an accompanying memoir (Aitken, 1959) were also produced from this work. Studies focused on the stratigraphically complex Cache Creek Group (or the Atlin Terrane) have been carried out by Link (1965), Monger (1975, 1977a) and Lefebure and Gunning (1989), the latter of which produced a 1:20,000 scale geologic map of the area based largely on information obtained from exploration assessment reports (Evans, 2003). Monger (1975, 1977a) conducted detailed geologic mapping of ten specific areas within the Cache Creek Terrane and produced the first regional stratigraphic framework and tectonic evolution of the area. Regional geologic mapping and lithogeochemical studies of the Surprise Lake Batholith were carried out by Bloodgood *et al.,* (1989) and Ballantyne and Littlejohn (1982) due to the anomalous uranium contents of the intrusion. Both the Dixie Lake and Teresa Island map sheets were also mapped by Bloodgood and Bellafontaine (1990) at a 1:50,000 scale. More recently, Ash (1994, 2001) produced a detailed, 1:25,000 scale geologic map of the Atlin area while studying the tectonic significance of ophiolitic rocks, as well as their geologic relationship with gold-bearing quartz veins.

During the middle-to-late 1980's, numerous geological studies focusing on lode-gold mineralization and associated alteration assemblages were conducted in the Atlin area (*i.e.,* Newton, 1985; Lueck, 1985; Andrew, 1985; Bozek, 1989). The physical and chemical

characteristics of Atlin placer gold, and its association with proximal and potential lode-gold sources were also studied by MacKinnon (1986) and Ballantyne and Mackinnon (1986). Geologic work focusing on the surficial geology of the Atlin Camp can also be found in publications by Black (1953), Proudlock and Proudlock (1976) and Leuson and Kerr (1992).

In addition to the publications listed above, numerous publicly available assessment reports documenting placer and lode-gold exploration efforts carried out in the Atlin Gold Camp are filed by each active company with the Government of British Columbia. These reports outline and describe the physical, geological, geochemical, geophysical and drilling work conducted on each claim, or within each claim group. The historical information contained within these reports that pertain to significant orogenic gold showings and properties presently owned and operated by Brixton Metals Corporation are described below. In addition, Table 4 contains a comprehensive history of exploration work carried out in the Atlin Gold Camp.

4.2 Property Exploration History

4.2.1 Yellowjacket Property/Gold Mine

The Yellowjacket Property is located along Pine Creek Valley approximately 9 kilometers from Atlin, BC. This property contains an 80-meter-wide regional, auriferous shear zone with gold mineralization dominantly occurring as free gold grains hosted in intensely sheared and altered mafic and ultramafic lithologies. The Yellowjacket Prospect, or the Yellowjacket auriferous vein zone, was first discovered in 1899 by placer miners (BC Ministry of Energy and Mines Minfile Number 104N043) and was subsequently followed by the discovery of additional bedrock-hosted gold zones including: The Red Jacket and Rock of Ages Showings (Prior, 1903). However, it wasn't until the 1980's that modern day mineral exploration work was carried out on these orogenic gold showings, and extensive work followed in the early 2000s. Below is a summary of all exploration and mining work conducted on the Yellowjacket Property (*after* Downie, 2012 *and references therein;* Archambault and Dandy, 2017).

In 1983, Canova Resources and Tri-Pacific Resources optioned the area that is now part of the Yellowjacket Property from the title holder and carried out a small diamond drilling program that intersected high grade gold mineralization at depth.

In 1986, Homestake Mineral Development Corporation optioned the Yellowjacket Property and conducted geological, geophysical and drilling programs until 1989. From 1986 to 1988, Homestake drilled 58 holes on the Yellowjacket Zone, and in 1989 carried out a reverse circulation rotary drilling program their larger Yellowjacket Property, which identified gold mineralization within broad zones of listwanitized ultramafic rocks and adjacent silicified volcanic rocks. From this work, Homestake estimated a historical resource of 453,500 tonnes grading 10.26 g/t Au for 150,000 contained ounces of gold (BC Dept Mines Open File 2000-2 page 41). This historical estimate was prior to the implementation of NI 43-101 and does not comply with CIM reporting standards for mineral resources and should not be relied upon.

From 2003 to 2006, Muskox Minerals Corporation (later renamed Prize Mining Corporation) conducted diamond drilling programs at the Yellowjacket Property which included: 14 NQ and 50 HQ sized diamond drill holes totalling 7,797.26 meters at the Yellowjacket Zone and 10 HQ diamond drill holes totalling 1,481.28 meters at the Rock of Ages Showing. Drilling at the Yellowjacket Zone intersected gold mineralization hosted in moderately dipping structural zones

and the steeply dipping Pine Creek Fault. Muskox reported significant gold intersections from their drilling including (*Press Releases; November 15, 2004, and February 3, 2005*):

- 513.5 g/t Au over 5.6 metres in drill hole YJ03-01
- 128.2 g/t Au over 0.5 metres in drill hole YJ04-01
- 40.10 g/t Au over 6.1 metres in drill hole YJ04-07
- 142.4 g/t Au over 1.0 metres in drill hole YJ04-20
- 157.0 g/t Au over 0.5 metres in drill hole YJ04-22
- 119.6 g/t Au over 0.5 metres in drill hole YJ04-29

Between 2006 and 2008, Prize Mining Corporation carried out a bulk sampling program at surface in the area of the Yellowjacket Gold Zone (now referred to as the Pine Pit). In 2006, Prize commenced an exploration bulk sampling program, which included the diversion of Pine Creek, overburden/placer tailings excavation, bedrock mapping and channel sampling, bedrock excavation and processing. In 2007, Prize reported production of 6.43 kg (206.9 troy ounces) of gold produced from sluicing the placer-bedrock interface material excavated during bulk sample excavation. In 2008, Prize processed 4200 tonnes of material in their onsite bulk sample mill. Of this material, 2880 tonnes were considered to be taken from the main mineralized zone and returned gold ore bars totaling 18.63 kg (599 troy ounces). These gold volumes back-calculate, using a formula that allows for smelting and processing plant recoveries, to a head grade of approximately 9 g/t Au (Dandy and Price, 2010).

A Small Mines Act Permit was obtained for the Yellowjacket Property in 2009 through a joint venture agreement between Prize Mining Corporation and Eagle Plains Resources. Tailings pond construction and plant modifications were completed. Approximately 89,000 tonnes of overburden, waste rock and mineralized material were excavated. Due to the lateness of the season and continued operational difficulties, only three weeks of production were achieved. Production consisted of table concentrates and gold ore bars (Dandy and Price, 2010).

Eagle Plains resources conducted a reverse circulation drill program in 2010 totalling 2181 metres in 64 holes in the area immediately east of the Pine Pit, and Rock of Ages pit was excavated by placer operations. The Pit was progressively uncovered from west to east as overburden was stripped and the pay near bedrock was mined and processed for placer gold extraction. During the 2012 field season, Eagle Plains Resources continued its reverse circulation drill program east of Pine Pit with an additional 21 holes totalling 729 metres. They also reverse circulation drilled 15 holes totalling 716.43 metres at Rock of Ages Zone and 12-step out holes from the Yellowjacket Zone totalling 781.11 metres.

No exploration or mining activities took place at the Yellowjacket Property from 2013 to 2015 when African Queen Mines Ltd. (AQM) acquired the property from Athabasca Nuclear Corp. Athabasca obtained the property as a spin off from Eagle Plains Resources called Yellowjacket Resources Ltd., with a subsequent name change to Athabasca Nuclear Corp. Additional mineral claims were acquired by African Queen under the B.C. Mineral Tenure Act in 2015 and 2016. AQM drilled one diamond drill hole on tenure 1037086 in 2015 and four diamond drill holes totalling 635.65 meters along the Pine Creek Fault in the vicinity of the Yellowjacket Mine (Tenure 327903) in 2016. However, two of the four holes were not completed and did not reach their target. Significant intersections obtained in three holes drilled in 2016 and included: 1.5 meters of 3.2 g/tonne gold in YJ16-01; and 9.79 meters of 1.1 g/tonne gold and 11 meters of 4.1 g/tonne gold in YJ16-02 (Archambault and Dandy, 2017).

In addition to the extensive exploration work carried out at the Yellowjacket Property, historic resource estimates were reported in 2000 and 2009. After the completion of the 2000 field program, Homestake Mineral Development Corporation reported a historic (Non-43-101 compliant) resource estimate of 453,500 tonnes grading at 10.26 g/tonne gold (Schroeter and Pinsent; BC Ministry of Energy and Mines Open File 2000-2: Gold Production Resources in BC (1858-1998)). In 2009, Prize Mining Corporation and Eagle Plains Resources reported an inferred resource estimate of 133,000 tonnes grading at 5.8 g/tonne gold with a cut-off of 1.5 g/tonne, for a total of 734,000 grams of gold (Dandy and Price, 2010; *see Table 2 below*).

Table 2: 2009 Yellowjacket Inferred Resource Estimate (after Dandy and Price, 2010)

Cut-off g/tonne	Sections	Blocks	Tonnes (metric)	Grade (g/tonne)	Total Au (g/tonne)	Total Au (oz)
0.5	26	57	184000	4.4	781000	25000
1.5	20	39	133000	5.8	734000	24000

4.2.2 Pictou Showing

The Pictou Showing is located approximately two kilometers east of the town of Atlin, BC. Exploration work began in the area of the Pictou Showing (formerly the Anaconda Showing) by Lord Hamilton in 1899 and consisted of the development of 29 meters of underground workings. Hamilton discovered narrow quartz stringers associated with magnesite and carbonate altered ultramafic lenses in a dominantly serpentinized unit. A 15 to 28-centimeter-wide quartz vein containing minor pyrite, galena and mariposite was uncovered in an old cross-cut striking to the north and yielded trace amounts of gold. However, given the irregularity of the vein it could not be traced for any significant distance (Northern B.C. Mineral Inventory: Archer, Cathro and Associates Ltd. (1981)). Below is a summary of exploration work carried out at the Pictou property from 1931 to 1987 (*after* McIvor, 1988).

The first written records of mineralization observed on the Pictou Showing was reported by J.T. Mandy in 1931 who observed quartz veining and associated alteration over a width of 20 to 60 feet. This zone was sampled and returned values of 0.7 oz/ton gold and 13.2 oz/ton silver from a 2' quartz vein ("ridge pit"); 0.68 oz/ton and 7.4 oz/ton silver from a rock "dump" grab sample; and 0.03 oz/ton gold and 0.20 oz/ton silver from a 9" quartz vein sampled from the bottom of a shallow shaft. In 1933, the Pictou Showing was inspected by A.M. Richmond (Assistant Resident Mining Engineer) who reported assay values of 0.10 oz/ton gold and 0.40 oz/ton silver from a 22" quartz vein; and 0.60 oz/ton gold and 5.0 oz/ton silver from a 24" quartz vein (both samples collected from the "ridge pit").

In 1966, the Pictou Showing and adjacent claims were acquired by T. Connolly. From 1966 to 1968, Connolly reported assay values collected from trenches dug proximal to the old shaft ranging up to 2.16 oz/ton gold, 207.3 oz/ton silver and 0.63% copper. In 1967, Connolly excavated a 1-tonne bulk sample from the Pictou Showing, which returned assays of 0.295 oz/ton gold, 8.0 oz/ton silver, 0.2% lead, 0.1% zinc and 0.05% copper. In 1973, chip-channel sampling was carried out over the previously trenched mineralized exposure and returned precious metal values of up to 0.22 oz/ton gold and 6.0 oz/ton silver in the same sample.

In 1987, Homestake Mineral Development Corporation optioned the Pictou Showing and carried out ground magnetometer, VLF-EM and IP geophysical surveys, detailed geologic mapping, and geochemical sampling programs that included the collection of 225 rock samples and 492 soil samples; and stripped 400 square meters of overburden to expose the historical Au-Ag showing

("Main Showing"). The soil survey focused on areas underlain by listwanite and Homestake reported several strong Au-Ag-As-Sb anomalies throughout the property. Grab samples collected from the Main Showing returned values ranging from 15 to 60 g/tonne Au and 200 to 450 g/tonne Ag. The best channel chip sample collected from the Main Showing assayed 14.3 g/tonne over 2 meters.

In 1988, Homestake Mineral Development Corporation conducted a rotary reverse circulation drilling program at the Pictou Showing (and portions of the historic Yellowjacket Property). 45 RC drill holes were drilled totalling 2,195 meters (McIvor, 1988). During this program, 1,136 bedrock chip samples were collected, and several holes intersected favourable lithological units and alteration. 44 of the 1,136 samples returned Au values >50 ppb from 17 of the 45 RC drill holes and one ore grade intersection of 0.29 oz./ton over 1.5 meters was intersected (McIvor, 1988)

In 1991, Internova Resources optioned the property and drilled 4 diamond drill holes. All holes encountered favourable geology and alteration however, only hole #2 (drilled into the "Main Showing") returned minor and slightly anomalous Au values (Livgard, 1991).

4.2.3 McKee – Eldorado Creek Property

The McKee Creek – Eldorado Creek Property, also (partially) known as the Atlin-McKee Gold Property, the Atlin-McKee Project, the McKee Creek Property and the Sylvia Claim Group, is located approximately 14 kilometers southeast of Atlin, BC and is a past placer producer and lode-gold prospect. This property was extensively explored and mined for placer gold and produced approximately 47,000 fine ounces of gold from 1900 to 1946 (Table 3).

Table 3: Active Companies in the McKee Creek Area – 1900-1945 (*Modified after* Gonzalez, 1985)

Time Period	Company
1900-1904	Atlin Mining Co.
1904-1908	Amalgamated McKee Creek Mining Co. Ltd.
1908-1913	Pittsburgh British Gold Co. Ltd.
1913-1932	Delta Mining Co. Ltd.
1934-1937	Atlin Gold Mines Ltd.
1940-1941	Cominco Ltd.
1940-1945	Placer Gold Mining (Holland, 1950)

In 1976, Dupont of Canada Ltd. optioned the McKee – Eldorado Creek Property from John Harvey, in hopes of locating a buried placer channel in McKee Creek Valley. Dupont conducted geologic mapping, a seismic refraction survey and a small drilling program (Becker hammer) that consisted of 10 drill holes totalling 93.65 meters (Gunn, 1977). The suspected channel was determined to be shallowly buried and hosted sheared mafic-to-ultramafic lenses that contained very minor amounts of precious metals (Gunn, 1977). However, Dupont also collected and assayed pyrite from the Harvey sluice box, which returned values of 5,924.57 g/tonne Au and 1,834.97 g/tonne Ag (Gunn, 1977).

In 1984, Minerex Resources Ltd. in conjunction with Robert A. Johnson conducted a drill program along Lower McKee Creek that consisted of 15 Becker hammer drill holes totalling 349.53 meters, and an additional 7.15 meters of Jack hammer percussion drill tests (Kierans, 1984). Of the 348

drill samples collected, 17 were processed (weighed and sluiced) with fine color observed in one sample (Kierans, 1984).

In 1984, Perron Gold Mines Ltd. optioned the McKee – Eldorado Creek Property and conducted a two-phase exploration program. This consisted of geologic mapping, rock chip and soil sampling and an airborne magnetic survey to test for lode-gold mineralization potential in rock units like those observed within Standard Gold Mines Ltd. Shuksan Gold Property, located approximately two kilometers to the northeast (*see below;* Gonzalez, 1984). three rock chip and seven soil samples yielded Au values above detection (20-130 ppb) and were collected in an area adjacent to a poorly defined (~200m long), northeast-trending magnetic conductor (Gonzalez, 1984).

During the same field season, Perron carried out a small rotary drilling program along Eldorado Creek. Five holes were drilled (175.68 meters) to test the placer gold potential of a gravel-filled canyon identified during a previous seismic refraction survey (Gonzalez, 1984). However, free gold values obtained from drill holes ranged only between 1 mg/m^3 and 460 mg/m^3 of very fine-to-fine grained material (Gonzalez, 1984).

From 1985 to 1986, Perron Gold Mines Ltd. carried out back-to-back air and ground magnetic surveys that identified several magnetic anomalies, as well as a 1200-meter-long magnetic low following McKee Creek Valley (Walcott, 1985; Gonzalez, 1985). This magnetic low delineated a sheared contact between altered ultramafic rocks and cherty argillite sedimentary sequences (Gonzalez, 1985). Five diamond drill holes (NQ-size) totalling 655 meters were drilled along McKee Creek Valley and two trenches were dug (Gonzalez and Dandy, 1987). The entire length of drill core and the trench walls were sampled, all of which yielded poor results despite the presence of quartz stockwork veining and pyrite (Gonzalez and Dandy, 1987). Slightly elevated silver and base metal values were only observed in a few sludge samples collected from two drill holes (Gonzalez and Dandy, 1987).

In 1986, Nolan Mines Ltd. conducted a seismic refraction survey on a portion of Upper McKee Creek in hopes to locate a buried creek channel carrying placer gold, and to determine the depth to bedrock (Mark, 1986). It was interpreted that a buried creek channel may be located at the south and central areas of the survey line, which runs approximately perpendicular to the creek (Mark, 1986). No future work was reported.

In 2006, Saturn Minerals Inc. optioned the property from John Harvey. Saturn focused their 2007 exploration work primarily on the areas of Middle McKee and Lower Eldorado Creeks where advanced listwanite alteration and associated shear-hosted quartz-carbonate veining was prominent (Mastalerz, 2007). 122 rock samples were collected and gold in bedrock was observed in three locations within a deformed zone along the main channel of McKee Creek – termed the McKee Creek Fault Zone (Mastalerz, 2007). In these areas, gold and pyrite-bearing quartz veins are reportedly hosted in sheared and altered, cherty-to-tuffaceous sediments (Mastalerz, 2007). Samples collected at 150 meters and 600 meters northeast of the confluence between McKee and Eldorado Creeks returned Au values of 2.96 g/tonne and 7.73 g/tonne, respectively (Mastalerz, 2007). One sample collected 1300 meters downstream from this confluence yielded 1.74 g/tonne gold, and elevated copper values (up to 681 ppm) were also reported in several other samples collected in this area (Mastalerz, 2007).

In 2008, Saturn Minerals Inc. collected an additional 54 rock samples and drilled four (NQ-size) diamond drill holes totalling 694.03 meters, to re-evaluate the known locations of gold in bedrock, and to test the surrounding areas of advanced listwaenite alteration (Mastalerz, 2009). Rock samples analyzed returned lower values (45-513 ppb) than those from the previous field season

(Mastalerz, 2009). 171 drill core samples were also collected and the best intercept from that drill program was 1.12 g/tonne Au over 0.81 meters (Mastalerz, 2009).

4.2.4 LP Property (Union Mountain/Golden View)

The LP Property (also known as the Atlin Gold Prospect of Rio Alto Explorations Ltd. and the Golden View occurrence) is located approximately 8 kilometers southeast of Atlin, BC. This prospect was originally discovered in 1899 and received sporadic work until 1903. Prospecting in the Union Mountain area began in approximately 1912 to locate the source of placer gold found in Spruce Creek. Exploration work, in the form of hand trenching and driving of an exploration adit, was conducted during this initial exploration period. Trans Continental first staked this property in 1949, and from 1949 to 1951 they conducted a trenching and sampling program from which quartz veins reportedly assayed up to 17.83 g/tonne Au (*as reported in* Bankowski, 1981). Rio Alto Explorations Ltd. optioned the property from Marvin Sherman in 1980 and carried out a detailed geochemical and trenching program which focused primarily on the LP 1-4 and LS 1-3 mineral claims (Bankowski, 1981). Soil samples returned no anomalous gold values, however rock chip samples assayed up to 94.62 g/tonne Au and 94.97 g/tonne Ag (Bankowski, 1981).

Rio Alto trenched three areas during the 1980 field season, and in one case (Main Vein Trench System – Northwest) uncovered a 10-meter-long smoky quartz vein containing visible gold, pyrite, arsenopyrite and malachite that assayed up to 25.71 g/tonne Au (Bankowski, 1981). Rio Alto also reportedly observed a massive, milky quartz vein that contained thin veinlets and rosettes of molybdenite with disseminated pyrite hosted in a coarse-grained, molybdenum-bearing diorite intrusion (Bankowski, 1981).

In 1988, the LP Property was optioned by Wind River Resources Ltd. (WRR). During the 1988 field program, WRR mapped any existing trenches to locate quartz veining and associated alteration (Freeze *et al.,* 1988). They sampled quartz veins and breccia systems hosted in carbonatized ultramafic rocks that contained pyrite, minor chalcopyrite and minor visible gold (Freeze *et al.,* 1988). These veins and breccia systems were locally traceable for approximately 35 meters and reportedly returned values of up to 1.99 g/tonne Au (Freeze *et al.,* 1988). Despite promising results, no further work was reported.

4.2.5 LD Showing

The area that comprises the LD Property can be subdivided into western- and eastern-most zones of historical claim blocks that make up and/or significantly overlap with the present-day claim boundaries of the LD Property. The western-most zone coincides with the historical Shuksan 1, 2 and 3 claims (*i.e.,* Troup, 1982; Troup and Wong, 1983, 1984). Shuksan 1-3 claims formerly belonged to an extensive claim group collectively known as the “Shuksan Gold Property” that originally extended north past Spruce Creek.

In 1981, Surprise Lake Exploration Limited Partnership (Syndicate) staked the Shuksan Gold Property after Yukon Revenue Mines Ltd. reported a large, low-grade discovery at the Lakeview Property, based on similar geology and proximity to placer gold producing streams (*i.e.,* Spruce Creek) (Troup, 1982). Prospecting in the Fall of 1981 lead to the discovery of mineralized quartz veinlets containing varying amounts of pyrite, galena, chalcopyrite and mariposite hosted within gossanous zones located near the center of the Shuksan 2 claim (Troup, 1982). It was also concluded through comparison of prospecting results and regional stream sediment geochemistry

(G.S.C Open File, 1977) that increased manganese values correlate with the locations of mineralized quartz veinlets observed within the Shuksan claims (Troup, 1982).

Standard Gold Mines Ltd. (SGM) optioned the Shuksan Gold Property from Surprise Lake Exploration Limited Partnership in 1982. From 1982 to 1985, SGM focused primarily on potential zones of gold mineralization concentrated along the contacts between a carbonatized ultramafic unit and gabbroic dykes (*i.e.,* Troup and Wong, 1983, 1984). A preliminary ground VLF-EM survey showed zones of strongest conductivity adjacent to soil samples that assayed up to 440 ppb Au collected from the Shuksan 2 claim (Troup and Wong, 1983). This gently dipping conductor and corresponding soil anomalies were trenched in August of 1983. 11 trenches across the Shuksan 2 claim uncovered 12 gold-bearing quartz stockwork veins (the Discovery Zone) hosted in a carbonatized ultramafic lithology near its contact with chert (Troup and Wong, 1983). A follow-up VLF EM survey found additional conductors within the Shuksan 2 claim, the strongest of which measured approximately 600 meters along strike and extended south-west past the Discovery Zone (Troup and Wong, 1983). During this time, SGM collected 185 rock samples and 1,281 rock chip samples from a combination of outcrops (*i.e.,* representative lithologies), veins, wall rock, gossanous zones, rusted boulders and mariposite-stained, carbonatized rock, as well as 152 bulk (15 kg) vein samples and 402 soil samples (Troup and Wong, 1983). Most of these samples were collected from the Discovery Zone and reportedly yielded values of 330.34 and 518.27 g/tonne Au (Troup and Wong, 1983).

In 1984, SGM dug an additional 25 trenches within and proximal to the Discovery Zone and carried out a diamond drilling program across the Shuksan Gold Property (Troup and Wong, 1984). 11 out of 17 holes totalling 678 meters were drilled within the Shuksan 2 and 3 claims to test the 1983 Discovery showing; test visible gold-bearing quartz veins exposed by trenching during the same field season; test other quartz veins and soil geochemical anomalies and; to test several strong airborne electromagnetic conductors (Troup and Wong, 1984; Walcott, 1984). Visible gold was observed in drill holes 1, 2, 3 and 8, with the highest assay recorded at 16.87 g/tonne Au over 1.5 feet (0.46 meters) in DDH-1 (SDA-DDH-84-1) (Troup and Wong, 1984). Additionally, bulk samples collected from trenches during this field season assayed up to 90.48 g/tonne Au (Troup and Wong, 1984). SGM also conducted a regional geochemical survey over the Atlin Gold Camp in 1984 (Troup and Wong, 1984). One hundred and thirty-seven heavy mineral concentrate and 135 stream sediment samples were collected from creeks and stream confluences throughout the area (Troup and Wong, 1984). All samples yielded anomalous Mn, Fe and Cr values, whereas only a small percentage of samples were anomalous (> 25 ppb) in Au (Troup and Wong, 1984).

The eastern-most zone of claim blocks that coincide and/or overlap with the LD Property are the GV-15, GV-23, GV-24 and GV-26 claims. Collectively these claims make up the historical GV Property. During the 1982 and 1983 field seasons, owner John McFarland carried out back to back rock and soil geochemical sampling programs, most of which focused on the areas included within the GV-23, GV-24 and GV-26 claim blocks (Kerr, 1982; Wallis, 1984). One sample of a magnetite vein collected on Gold Hill (GV-23) reportedly returned a value of 5.56 g/tonne Au (Kerr, 1982).

In 1984, Claymore Resources Ltd. optioned the GV Property (GV-15, GV-23 and GV-24 claims) from John McFarland. Claymore Resources carried out two VLF-EM geophysical surveys, a detailed geochemical sampling program and a 16-hole diamond drilling program (Rich, 1985). In addition, two trenches were dug, one of which uncovered quartz tension gash veins hosted in a rhyolite dyke that was emplaced along a shear zone (Trench 1) (Rich, 1985). These veins are located in the northeast corner of the GV-23 claim block and reportedly returned values of 10.97

g/tonne Au (Rich, 1985). Claymore also reported that quartz veinlets hosted in argillite from DDH #1 yielded 9.39 g/tonne Au over 3.05 meters (Rich, 1985).

In 1986, Placer Dome Inc. (*i.e.,* Placer Development Ltd.) optioned a large area that contained the LD Property from Surprise Lake Exploration Partnership Ltd. however, no exploration work was carried out in the immediate area of the LD Claims (Boyce, 1986).

In 2005, Prize Mining Corporation optioned the LD Property from Robert Hamel and Ronald Berdahl. In 2006, Prize Mining Corp. carried out a soil sampling survey across most of the property (Dandy, 2007). Two notable gold-in-soil anomalies were delineated: Anomaly A, located in the western portion of the property and covers an area of 600 x 200 meters with 502 ppb Au near its center and Anomaly B, located in the southeast area of the property with 670 ppb Au near its center and covers an area of 800 x 200 meters (Dandy, 2007). Despite promising results and plans for a future two-phase exploration program, no further work was reported.

4.2.6 Atlin Goldfields Project

In 2017, Brixton Metals Corporation conducted a two-phase exploration program over a significant portion of the Atlin Goldfields Project. This program included: 4,571 kilometers of a high-sensitivity aeromagnetic spectrometric survey over 8 separate lines, and the collection of 119 soil samples and 200 rock samples. In 2017, rock and soil sampling at the Atlin Goldfields Project was focused on the historical LD and LP Properties, as well as areas along and proximal to drainages of the O'Donnel River, past placer producing creeks, the margins of the Surprise Lake Batholith and the McMaster Stock, and the Sentinel Mountain area. Brixton was successful in delineating numerous magnetic highs and lineaments in the western and eastern portions of the property, respectively. Historical trench sites known to host orogenic gold mineralization at the LD Showing were also located. Here, rock samples of listwanite altered ultramafic lithologies and fragmented quartz veins returned values of 88.1 ppm Au (with 5.19 ppm Ag) and 293 ppm Au (with 26.5 ppm Ag). A strong gold anomaly was also delineated along the south-central portion of the LD Showing, and correlates with the area of historical trenching. Soil and rock samples collected within and proximal to the Surprise Lake Batholith in 2017 returned an intrusion-related gold signature, dominated by Bi, W, Sn ± Ag, As, Sb, Pb and Zn values, which increase to the west along successive ridgeline contour soil lines in the Terrahina Creek area.

Exploration work carried out by Brixton Metals in 2018 included: reprocessing of a high-sensitivity aeromagnetic survey conducted in 2017 in order to accommodate the extensive Atlin Goldfields Project land package; the collection of 2,731 soil samples, 178 rock samples, 22 stream silt and associated bulk leach extractable gold samples; the collection of 122 diamond drill core samples from the Yellowjacket Property for future lithogeochemical analysis; detailed geological mapping of structurally complex and historically worked areas within the Atlin Goldfields Project including: the Pictou and LD Showings and Union and Sentinel Mountain; and small biogeochemical surveys over the Pictou and LD Showings. This work successfully located historic orogenic gold occurrences at the Pictou Showing, from which rock samples of listwanite altered ultramafic lithologies containing mineralized quartz stockwork assayed up to 11.75 ppm Au (with 114 ppm Ag) and 4.48 ppm Au (with 160 ppm Ag). Soils collected along the listwanite trend at the Pictou showing assayed up to 552 ppb Au (with 2,830 ppb Ag) and defined a 150-meter gold in soils and rocks anomaly across the trend. Additionally, a northeast-southwest trending, approximately 1750 by 700-meter, gold in soil anomaly along the eastern portion of the LD Showing dominantly underlain by the Kedhada Formation sedimentary package was also delineated; as well as

multiple, patchy and isolated moderate-to-high gold in soil anomalies along ridgeline contours in the eastern portion of the project area. Gold values range up to 511 ppb locally and all anomalies remain open.

In 2019, exploration activities incluced a 1992-line kilometer, helicopter-borne high-resolution aeromagnetic geophysical survey over a 40 km^2 portion of the Atlin Goldfields Project that hosts the historic Pictou and Imperial Showings. Interpretation of the high-resolution, aeromagnetic geophysical data delineated large-scale structures and numerous magnetic lineaments in the areas of the Yellowjacket Gold Mine and the Imperial and Pictou Showings. Additionally, 1,227 soil samples, 110 rock samples and 1 stream silt sample were collected, and a 1,599.24-meter, shallow diamond drilling program was carried out that included 4 NQ-sized holes drilled at the Pictou Showing and 18 NQ-sized holes drilled at the LD Showing.

Soil and rock sampling extended the northeast-southwest trending gold in soil anomaly outlined in 2018 at the LD Showing and identified multiple, patchy and isolated, moderate-to-high gold in soil and rock anomalies in the western portion of the project area including areas of Union Mountain and proximal to the historic Imperial Showing. Gold values in rocks range up to 45 g/tonne along the north slope of Union Mountain and 8.75 g/tonne at the Imperial Showing. The 2019 diamond drilling campaign intersected numerous, narrow and shallow (<80 meters depth) gold zones at the LD and Pictou Showings in 13 out of 22 diamond drill holes. The most significant intercept drilled at the Pictou Showing (BBB-19-04) returned 3.60 g/tonne Au sampled in basalt containing a minor network of sulphide-bearing quartz+/-carbonate+/-talc veinlets between 52.00 and 53.00m; whereas the best intercept drilled at the LD Showing (BBB-19-12) yielded 2.00 meters of 8.53 g/tonne Au from gouged, foliated and talc-clay±carbonate-silica altered ultramafic rocks from 40.00 to 42.00 meters.

Table 4: Exploration History of the Atlin Gold Camp in the Area of the Atlin Goldfields Project					
Company (Operator)	**Property/Claim Group**	**Geochemistry**	**Geophysics**	**Drilling/Physical**	**Reference**
Homestake Canada Inc.	Yellowjacket; Gin, Beama, Tip, Top I, Arent 1-2, Cal 11, Ted 1, Wind II, Rip, Zip, Jack 7, YJ 7, Top II		Magnetometer; VLF-EM; Induced Polarization	14 DDH; (2250.00m)	Ronning (1986)
Homestake Canada Inc.	Balsam, Gibb Fr., Gnat Fr., Jack 21 Fr., Jack 27-29, Jack 30A, Jack 30B, Jack 31 Fr., Jack 6, Reef, YJ 12-14, YJ 4-5		Magnetometer; VLF-EM		Ronning (1987)
Homestake Canada Inc.	Jack 22, Jack 24, YJ 1-3	43 Rock			McIvor (1987)
Homestake Canada Inc.	Jack 21 Fr., Jack 6, YJ 13-14	160 Rock	Magnetometer; VLF-EM		McIvor (1987)
Homestake Canada Inc.	Jack; Jack 29	6 Rock			McIvor (1987)
Homestake Canada Inc.	Yellowjacket; Arent 1-2, Wedge Fr., Discovery			15 DDH; 2553.60m	Marud (1987)
Homestake Canada Inc.	Yellowjacket; Arent 1-2, Beama, Wedge Fr. (L.521), Discovery (L.184)			10 DDH; 1839.00m	Marud (1988)
Homestake Canada Inc.	Yellowjacket; Arent I-II, Beama, Zip, Rip, Wind II, YJ 7-8, Balsam, Pictou, Jack 29, CG 721			45 RC; 2195.00m	McIvor (1988)
Homestake Canada Inc.	Yellowjacket North; Arent 1, Top 1-2, Wind 1, Gin, Tonic, YJ 7, YJ 17 Fr.	17 Rock	Magnetometer; VLF-EM		McIvor (1988)
Homestake Canada Inc.	YJ 13-14, Jack 6	416 Soil			McIvor (1988)
Homestake Canada Inc.	YJ 5	2 Rock			McIvor (1988)
Homestake Canada Inc.	Yellowjacket; Arent 2, Wedge Fr., Discovery		Magnetometer; VLF-EM	23 (HQ) DDH; 3255.00m	Marud and Southam (1989)
Homestake Canada Inc.	YJ 5	187 Soil			Marud (1989)
White & Lee	Yellowjacket		Magnetometer; VLF-EM		Lee (1995)
Muskox Minerals Corp.	YellowJacket			14 DDH; 1059.29m	Dynes (2004)
Prize Mining Corporation	YJ, YJ 1- 2, Eva 7, Celeste, Pine, 509377, 509382-385, 509379, 509387		Magnetometer	11 DDH; 1076.7m	Dandy (2007)
Eagle Plains Resources Ltd.; Yellowjacket Resources Ltd.	Yellowjacket; YJ, Celeste, 509387	192 Channel Samples		64 RC; 2181.00m	Downie (2011)
Athabasca Nuclear Corp.	Yellowjacket; Yj, Eva 7, Celeste, 509387		Electromagnetics (HLEM)	51 RC; 2357.00m	Downie (2013)

Athabasca Nuclear Corp.	Yellowjacket; YJ, CELESTE, YJ 1, 509387	5 Rock			Devine (2013)
African Queen Mines Ltd.	1037086			3 (HQ) DDH; 170.39m	Coster (2016)
African Queen Mines Ltd.	Tenure #1038396	34 Soil; 1 Rock			Aspinall (2016)
African Queen Mines Ltd.	Tenure #1038544	16 Soil			Aspinall (2016)
African Queen Mines Ltd.	Yellowjacket; EVA 7, YJ 1, YJ 2	34 Water Quality		3 (NQ) DDH; 635.70m	Dandy and Archambault (2017)
Anglo-Canadian Mining Corp.	Imperial	9 Rock; 18 Rock Chip	Proton Magnetometer		Smith (1981)
Lear Oil & Gas Corporation	Imperial; Imperial, Lucky Liverpool, Nanaimo (L.193), Nimrod (L.197), Paris Exhibitio, Princess Pat, Sultan Fr., Transit Fr., Unknown (L.196)	564 Soil; 25 Rock Chip	Proton Magnetometer; VLF-EM		Blanchflower (1984)
Aspinall, N.Clive	Imperial	5 Rock			McIvor (1988)
Aspinall, N.Clive	Imperial	4 Soil; 3 Rock			McIvor (1988)
Aspinall, N.Clive	Imperial	2 Rock			Aspinall (2004)
Aspinall, N.Clive	Imperial	17 soil; 1 Silt; 2 Rock			Aspinall (2006)
Aspinall, N.Clive	Imperial/Imperial 2		Magnetometer		Aspinall (2007)
Aspinall, N.Clive	Imperial				Aspinall (2009)
Homestake Canada Inc.	Lear; Nanaimo, Lucky Liverpool, Paris Exhibition, Unknown, Nimrod, Imperial, Sultan Fr., Transit Fr., Princess Pat, Pilot, Raf, Observer	26 Soil; 245 Rock			Aspinall (2009)
Homestake Canada Inc.	Reef	5 Rock			Aspinall (2011)
Blind Creek Resources Ltd.	Blind Creek	596 MMI Soil			Aspinall (2005)
Blind Creek Resources Ltd.; Barkerville Gold Mines Ltd.	Atlin Project; 521602-4, BC 80-84	30 Soil; 18 Rock			Aspinall (2005)

Blind Creek Resources Ltd.	Atlin Project; Blind Creek, Blind Creek 2, 521544, 521545, 521549, 521550, 521552, 521554, 521555, 521556, 521557, 521558, 521559, 521560, 521561, 521562, 521563, 521564, 521565, 521575, 521576, 521577, 521578, 521579, 521581, 521587, 521589, 521590, 521591, 521593, 52	137 Soil, 3 Silt; 25 Rock	Magnetometer		Aspinall (2007)
Blind Creek Resources Ltd.	Atlin Project; CONSOLATION#2, CONSOLATION#3, CONSOLATION#4, NORTH CONSOLATION, NORTH 2 CONSOLATION, NORTH 3 CONSOLATION, NORTH 4 CONSOLATION, NORTH 5 CONSOLATION, 521545, 521549, 521557, 521561, 521562, 521563, NEOTTER	233 Soil	Magnetometer		Merrick and Justason (2007)
Blind Creek Resources Ltd.	Atlin Project; 521545, 521549, 521563, 521564, 521591, 521593, 521594, 521599, 521603, 521604, 592167, 593091, 663323, 706326, 1014283, 1014284, 1014285	16 Soil; 138 Rock	Magnetometer		Mark and Payie (2008)
Callaghan, Frank; Blind Creek Resources Ltd.	Blind Creek 1-2, hope7, BC 2-89, D1, BCDWM 500	50 Soil; 44 Rock		6 DDH; 247.80m	Aspinall (2009)
Blind Creek Resources Ltd.	Blind Creek; 510928, 510932, 521544-565, 521575-581, 521589-601	321 Rock			Aspinall (2009)
Blind Creek Resources Ltd.	Como Lake Block and Main Block			11 DDH; 1568.19m	Aspinall (2009)
Blind Creek Resources Ltd.	Como Lake Block and Main Block			1 (NQ) DDH; 127.13m	Aspinall (2013)
Homestake Canada Inc.	Balsam	22 Rock			McIvor (1988)
Homestake Canada Inc.	Cal; Cal II		Magnetometer; VLF-EM		McIvor (1988)
Hirst, J.	El Centro; El Centro II-III	102 Soil			McIvor (1988)
Homestake Canada Inc.	Pictou/Scarab	492 Soil; 163 Rock	Magnetometer; VLF-EM; Induced Polarization		Frew (1990)
Internova Resources	Pictou (Mineral Lease 57), Scarab			2 DDH; 480.80m	Livgard (1991)

Standard Gold Mines Ltd.	Shuksan; JULIA, KAREN, SHUKSAN, SURPRISE	212 Soils; 71 Rock	Magnetometer; VLF-EM		Troup (1982)
Surprise Lake Syndicate	Shuksan Gold Property	1 Rock			Troup (1982)
J.M. McFarland	GV Property and Bird Claims	13 Rock Chip; 23 Soil; 4 Silt			Kerr (1982)
McFarland, J.	GV Property; GV 23-24, GV 26	148 Soil; 2 Rock			Wallis (1983)
Standard Gold Mines Ltd.	Shuksan Gold Property	75 Rock; 268 Rock Chip; 36 (15kg) Bulk Samples; 48 Soil	Magnetometer; VLF-EM	11 Trenches (Shuksan 2)	Troup and Wong (1983)
Claymore Resources Ltd.	GV15, GV23, GV24	1432 Soil	VLF-EM	16 DDH; 600.00m; 2 Trenches: 70.00m	Rich (1984)
Goldenrod Resources	TR 1-4	3 Silt; 12 Rock			Hawkins and Neale (1987)
Claymore Resources Ltd.	TR-2	339 Soil	VLF-EM		Rich (1984)
Standard Gold Mines Ltd	FIJI, JULIA, KAREN, SHUKSAN, SURPRISE	1172 Soil, 109 Rock; 116 (15kg) Bulk Samples; 942 Rock Chip	Seismic Refraction Induced Polarization; VLF-EM	17 DDH; 1054.3m; 25 Trenches	Troup and Wong (1984)
Placer Development Ltd.	KAREN 6-7, SHUKSAN 1-4		Magnetometer; VLF-EM		Cannon (1986)
Placer Development Ltd.	HOLES 1-8, SHUKSAN 1, SHUKSAN 4			8 RC; 175.30m	Boyce (1986)
Placer Development Ltd.	GV 15			1 DDH; 45.79m	Gareau (1986)
Placer Development Ltd.	Karen 7, Kulshan 1-2, Shuksan 1-2, Shuksan 4-5		Magnetometer; VLF-EM		Cannon (1986)
Placer Development Ltd.	Karen 6-7, Shuksan 1, Shuksan 4			19 DDH; 1042.55m	Gareau (1987)
Surprise Lake Exploration	Karen		Magnetometer; VLF-EM		Thornton (1987)
Placer Development Ltd.	Shuksan 13, Shuksan 5-6		VLF-EM; Magnetometer		Smith (1987)
Placer Development Ltd.	Spruce Creek (Shuksan); Shuksan 1, Shuksan 4, Karen 6-7		VLF-EM; Magnetometer; Induced Polarization		Thornton (1987)
Placer Dome Inc.	Spruce Creek; Karen 7			10 DDH; 1399.30m	Gareau and Price (1988)
Prize Mining Corp.	LD Showing; LD 1-12	679 Soil			Dandy (2007)
Hanslit, Barry	Spruce Creek		Magnetometer		Miller (2013)
Hanslit, Barry	Spruce Creek			1 DDH; 28.70m	Hanslit and Miller (2014)
Hanslit, Barry	Spruce/Pine Creek			6 DDH; 152.06m	Hanslit and Miller (2014)

China Minerals Mining Corp.	BUTTERFLY, EAGLE, MARGARITA	889 Soil, 15 Silt, 69 Rock	Proton Magnetometer; VLF-EM	6 Trenches	Gruenwald (1984)
Ezekiel Explorations Ltd.	SNAP		VLF-EM		Troup (1983)
Ezekiel Explorations Ltd.	S 1-2		Proton Magnetometer		Gonzalez (1984)
Ezekiel Explorations Ltd.	O-1, O-3, O-5	115 Soil; 4 Rock Chip	VLF-EM; Proton Magnetometer		Gonzalez (1985)
Ezekiel Explorations Ltd.	S-1, S-2	178 Soil; 4 Rock	Magnetometer		Grunenberg (1985)
Ezekiel Explorations Ltd.	Crackle; CRACKLE, O, S-1, S-2, SNAP	158 Soil; 46 Rock	VLF-EM		Cunningham (1986)
African Queen Mines Ltd.	Dominion Creek; 1037417	19 Soil			Cunningham, (1986)
McFarland, J.	Eagle; Eagle, Julia, Valerie, Max, Haley	53 Rock	VLF-EM		Walcott (1987); Dandy (1987)
Heywood, Jason Patrick	Julia; Julia 1-3, Fraser 1-2	1 Gold Nugget		3 Trenches; 300m	Dandy (1988)
Maxtech Ventures Inc.	Julia; Julia 5-7, Sara, Marion, Marion 2, Julia 1	1526 MMI Soil	Magnetometer		Loiselle (1997)
Maxtech Ventures Inc.	Julia	2 Rock			Sneddon (2005)
Maxtech Ventures Inc.	Julia; 591568, Julia 2, Julia 5, Julia 6, 538375, 538369, 538370	1042 MMI Soil;	Induced Polarization		Mark (2008)
Ezekiel Explorations Ltd.	O1-5	2 Soil; 56 Rock			Mark and Buckle (2009)
Texoro Res.	O6	93 Soil; 12 Rock; 10 Rock Chip	Proton Magnetometer		Mark (2011)
Ezekiel Explorations Ltd.	S Group of Claims	59 Soil	Magnetometer; Induced Polarization		Aspinall (2016)
Cream Silver Mines	YAM 3		Proton Magnetometer		Gonzalez (1985)
Cream Silver Mines	Lakeview; B 1-3, Before 5-6, GDC 1-2, GDC 5, Yam 1, Yam 3	875 Soil; 54 Rock; 7 1 T Bulk Samples	Magnetometer; VLF-EM; Induced Polarization	25 DDH; 2402.00m; 24 RC; 355.60m; 9 Trenches	Dandy (1988)
Noranda	Pineload; Yam 2-3		Magnetometer		Diment (1990)
Noranda Mining & Exploration Inc.	Pineload; Yam 2-3		Induced Polarization		Diment (1990)
Noranda Mining & Exploration Inc.	Pinelode; Yam 2-3			3 RC; 160.00m	Diment (1990)
Purvis, David G.S.	Pineload; Yam 1-3		Magnetometer; Resistivity		Troup (1991)

Martindale, Mardell; Scott, Brian William	Pine Creek; PINEMORE 2-3, PINE NORTH		2D Resistivity		Moll (2012)
Du Pont of Canada Exploration	Easter	6 Panel Chip (0.75m to 2.65m)	Seismic Refraction	10 Becker Hammer DH; 93.65m	Gunn (1976)
Perron Gold Mines Ltd. (N.P.L.)	McKee Creek; PENNY	6 Rock; 7 (10kg) Bulk Samples			Troup and Wong (1983)
Getty Mines Ltd.	Calm; Calm, Cool, Serene, Serenity, Tranquil	53 Soil; 1 Silt; 10 Panned Con.; 36 Rock	VLF-EM		Bowen and Mowat (1984)
Perron Gold Mines Ltd. (N.P.L.)	Kia	246 Soil; 82 Rock	VLF-EM	5 RC; 175.680m	Gonzalez (1984)
Robert A. Johnson and Minerex Resources Ltd.	Lower McKee Creek	348 drill core samples		Becker Hammer: 15 Holes (349.53m); Jack Hammer: (7.15m)	Kierans (1984)
Perron Gold Mines Ltd. (N.P.L.)	COX, P.L. 2401, P.M.L. 1655, P.M.L. 1690, P.M.L. 1790-91, PENNY		Proton Magnetometer		Gonzalez (1985)
Perron Gold Mines Ltd. (N.P.L.)	Penny; Cox, Kia, Penny	11 (100lb) Bulk Samples	Magnetometer	5 DDH; 655.00m; 2 Trenches: 70.00m	Gonzalez and Dandy (1986)
Luek, B.	Lodequest; Lodequest 1-11		Magnetometer		Davidson (1988)
Saturn Minerals Inc.	McKee Creek; Mother Lode, Anita 1 - 4, Anita 6	122 Rock			Mastalerz (2007)
Saturn Minerals Inc.	McKee Creek; Mother Lode	54 Rock		4 DDH; 694.00m	Mastalerz (2009)
Scott, B.M.; Dendys, Alan	Bingo; 566534, 573637		Induced Polarization/2D Resistivity		Moll and Ostermaier (2011)
Rio Alto Exploration	ALEXANDRA, LP, LS, VICTORIA	325 Soil, 42 Rock			Bankowski (1981)
Wind River Resources	LP Property; LP 1-3, Alexandra, Victoria	52 Rock			Freeze et al., (1989)
Barsano Resources	MB 9-10	404 Soil	VLF-EM		Presunka (1975)
Anderson, F.	MB 12	108 Soil	VLF-EM		Das Gupta (1978)
Acheron Resources Ltd	ATLIN 14-15	402 Soil			Mioduszewska (1979)
Daiwan Engineering Ltd.	ATLIN 11-12	461 Soil			Morra (1979)
Gallant Gold Mines Ltd.	Utopia		Magnetometer Survey; VLF-EM	6 DDH; 801.60m	Ikona and Penner (1984)

Trans America Industries Ltd.	Auburn; Auburn 6-7			9 DDH; 603.40m	Rogers (1985)
Halstead, Dale	Dale; Dale 2, Dale 1, Dale 3	5 Rock			Rogers (1985)
Halstead, Dale	Gopher; Bear 3, Max 1, Mary 1, Y knot, Max 3	3 Soil; 10 Silt			Petersen (1985)
Buckeye Land and Minerals Inc.	Gopher; Max 3, Camp 1, Bear 3, Mary-5, Mary-6, Mary 1, Mary 2, Mary 3, Y-Knot, Z-Knot, Max 1, Max 6, Mekh 1, Mekh 2, Mekh 3, Mary-4, Camp 1, Max 2, Max 4, Max 5, max 7, Mekh 4, 1021060, 1021061, Dale 1-3	50 Soil			Petersen (1985)
Cominco Ltd.	Hir	5 Silt			Dandy (1987)
Cominco Ltd.	Hir			1 DDH; 61.90m	McDougall and Downing (1998)
Harvey, J.R.	New Year; CHRISTMAS, NEW YEAR		Magnetometer, VLF-EM		Mark (2006)
Noranda Mines	Sal	16 Silt; 11 Rocks			Aspinall (2006)
Energex Minerals Ltd.	Strip	2 Soil; 5 Rock Chip			Moll (2011)
DeCoors Mining Corp.	Surprise Lake	361 Soil; 23 Rock			Lane (2013)
Double Crown Ventures Ltd.	Surprise, Surprise Resource, Gomer 1	56 MMI Soil	VLF-EM; Magnetometer; Induced Polarization		Lane (2013)
McFarland, J.	Union Creek	43 Soil			Scott, Brian William (2014)
Scott, Brian William; Stephenson, Jonathan Joseph	Wright Creek		2D Resistivity		Bush (2015)
Scott, Brian William	Wrotter; NORDMIN, NB, 1030428, 1030431	24 Soil			Buckle (2016)
Scott, Brian William	Wrotter; Curly Top, Ptarmagain, Irish, Bob, Rob's Twinkles	40 Soil			Scott (2016)
Brixton Metals Corp.	Atlin Goldfields Project	119 Soil; 200 Rock	4,571 Line-Km Aeromagnetic Survey		Barrington et al., (2017)
Brixton Metals Corp.	Atlin Goldfields Project	2,731 Soil; 178 Rock; 22 Stream Sed; 161 Biogeochem	Reprocessing of prev. survey		Barrington & O'Brien (2018)
Brixton Metals Corp.	Atlin Goldfields Project	1227 Soil; 110 Rock; 1 Stream Sed	1992 Line-Km Aeromagnetic Survey	22 DDH; 1599.24m	Barrington & Posescu (2019)
Brixton Metals Corp.	Atlin Goldfields Project	617 Soil; 65 Rock			Barrington et al., (2020)

5.0 GEOLOGIC SETTTING

5.1 Regional Geology of the Atlin Mining Camp

The Atlin Mining Camp is located on the northwestern most extension of the Cache Creek Terrane of the Intermontane Belt in the Canadian Cordillera (Figure 3; *i.e.,,* Mihalynuk *et al.,* 1994; Ash *et al.,* 2001). The Cache Creek Terrane represents an imbricated fore-arc accretionary complex of Tethyan origin that was thrust over the Stikinia-Quesnelia and Yukon-Tanana Terranes and rocks of the Whitehorse Trough during the Early-to-Middle Jurassic (Mihalynuk *et al.,* 1994).

Ash *et al.,* (2001) divided the geology of the Atlin area into two, structurally complex lithotectonic elements: the "*Atlin Ophiolitic Assemblage*" and the "*Atlin Accretionary Complex*". The ophiolitic assemblage consists of an imbricated package of oceanic and upper mantle lithologies, compositionally dominated by harzburgite with dunite and minor pyroxenite dykes, metabasaltic rocks, peridotite, diabase and gabbro (Ash *et al.,* 2001,). Collectively, these lithologies form a relatively flat-laying series of thrust slices that have been obducted over the structurally lower, and younger Atlin Accretionary Complex (Ash *et al.,* 2001). The accretionary complex is defined by Ash *et al.,* (2001) as a lithologically diverse, moderate-to-steeply dipping and intercalated package of dominantly metapelitic sedimentary rocks containing discontinuous lenses and pods of greywacke, limestone and metabasalt. Thick limestone successions associated with alkali basalts are also abundant on the western margin of the ophiolitic terrane and have been interpreted by Monger (1977b) to represent carbonate banks deposited on oceanic island arcs within the ancient Cache Creek ocean basin.

Locally, these tectonic elements are intruded by Middle Jurassic-to-Cretaceous, late syn-to-post-tectonic felsic intrusions (*i.e.,,* the Fourth of July Batholith, Surprise Lake Batholith, *i.e.,,* Mihalynuk, 1999). An undeformed suite of feldspar-quartz porphyritic dykes, associated with these large felsic intrusions, also cross-cut regional deformation fabrics observed in meta-sediments and ultramafic rocks of the Cache Creek Terrane (Ash *et al.,* 2001).

5.2 Local Geology & Tectonic Significance

All lithologies of the Cache Creek Terrane described below are present within the Atlin Goldfields Project (Figure 4). The western-most claims, located proximal to Atlin Lake, are underlain by a fault-bound and locally intercalated package of Nahlin ultramafic rocks, mafic-to-intermediate volcanic rocks of the Nakina Formation and thick pelagic-to-locally hemipelagic sedimentary sequences, dominated by fossiliferous carbonate rocks of the Horsefeed Formation, and massive chert and cherty argillite of the Kedahda Formation (*i.e.,* Mihalynuk, 1999). These carbonate rocks represent the thick, shallow marine Early Mississippian limestone successions that were originally deposited on top of ocean islands or seamounts (*i.e.,* Nakina Formation Basalt; *i.e.,* Mihalynuk, 1999). Locally, molybdenum and pyrite-bearing diorite intrusions of unknown age have also been reported in this area (Bankowski, 1981).

To the east, the area is predominantly underlain by limestone and chert-to-cherty argillite of the Early Mississippian to Late Triassic Kedahda Formation (*i.e.,* Mihalynuk, 1999). These lithologies are locally folded and intercalated with earlier carbonate successions of the Horsefeed

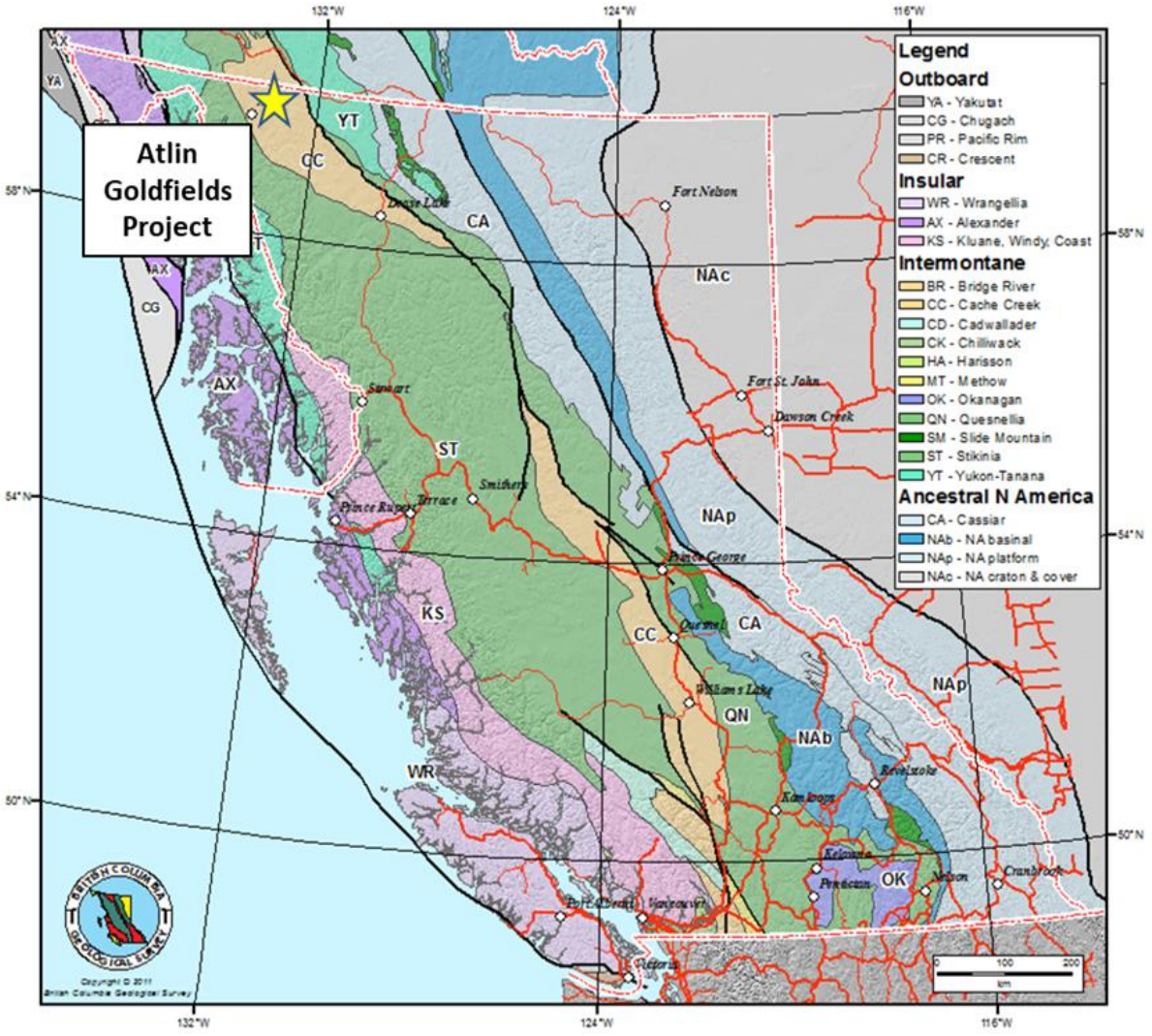

Figure 3: Atlin Goldfields Project in the Context of the Canadian Cordillera.

Formation, as well as basaltic rocks and mafic tuffs of the Nakina Formation (*i.e.,* Mihalynuk, 1999). Kedahda clastic sedimentary sequences are abundant and include chert, siliceous argillite and wacke that locally contain angular fragments of chert, quartz grains and felsic plutonic rocks. Lesser sandstone and siltstone successions are also present, and are intercalated with wake, argillite and chert (*i.e.,* Mihalynuk, 1999). The presence of clastic sedimentary units marks the Late Triassic transition from pelagic-to-dominantly hemipelagic sedimentation that was coeval with continual closure of the Cache Creek Ocean *via* subduction below the western Cordilleran margin (*i.e.,* Mihalynuk, 1999).

Continual destruction of the Cache Creek ocean basin resulted in the formation of the Atlin Accretionary Complex – a disrupted and intercalated tectonic mélange comprising a variety of Cache Creek lithologies and blocks or thrust-slices of lithologies, now embedded in a foliated, fine-grained argillaceous matrix (*i.e.,* Ash, 1994; Mihalynuk, 1999). Mélange is now concentrated along the probable contacts of most tectonically imbricated sedimentary and volcanic sequences

as a result of emplacement of the Cache Creek Terrane over the eastern margin of the Stikine arc (*i.e.,* Mihalynuk, 1999). Middle Jurassic closure of the Cache Creek ocean basin also resulted in the dismemberment and obduction of ophiolite assemblages, which collectively consist of the Nahlin Ultramafic Suite (upper mantle), the Nakina Formation basalt and shallow marine pelagic sedimentary sequences of the Horsefeed and Kedahda formations, over equivalent and younger rocks of the Kedahda and Nakina formations (*i.e.,* Mihalynuk, 1999).

The northern and southern-most project areas are dominated by extensive late-syn to-post accretionary felsic intrusions, namely the Late Cretaceous Surprise Lake Batholith and the Middle Jurassic Mount McMaster Stock – a member of the Three Sisters Suite that is texturally and geochemically similar to the Fourth of July Batholith (Mihalynuk *et al.,* 1992). These felsic plutons intrude tectonic mélange and sedimentary-dominated sequences of the Cache Creek Terrane, are non-foliated and therefore post-date ductile deformation and the regional penetrative foliation observed throughout the Cache Creek Terrane (*i.e.,* Mihalynuk, 1999).

5.2.1 Lithological Units Present in the Atlin Goldfields Project

Table 5: Lithological Descriptions (*after Mihalynuk, 1999 and references therein)*.

LATE CRETACEOUS *(ca. 84 Ma)*

IKW – Windy Table Intrusive Suite – High level plutons and coeval volcanic rocks.

LSKL – Surprise Lake Batholith – Mariolitic-to-porphyritic quartz monzonite and alaskite, elevated in U, Th, Sn, Rb, Zn, W, Mo and B; potential intrusive equivalent to the Windy Table volcanics.

MIDDLE TO LATE JURASSIC *(ca. 173-166 Ma)*

Three Sisters Suite – Syn-to-late post-accretionary calc-alkaline intrusions.

mJTg – Fourth of July Batholith (*Mount McMaster Stock*) – Pink granodiorite, granite and monzonite, and quartz-diorite; locally lamprophyric; non-foliated and texturally zoned with respect to biotite, hornblende and potassium feldspar abundance.

EARLY TO MIDDLE JURASSIC *(ca. 241-178 Ma)*

TRJW – Cache Creek Complex – argillite, wacke, greywacke and conglomerate turbidites.

LATE PERMIAN TO LATE JURASSIC *(ca. 255-145.6 Ma)*

PJS – Cache Creek Complex – mudstone/laminate, fine grained and clastic sedimentary rocks.

EARLY MISSISSIPPIAN TO LATE TRIASSIC *(ca. 350-208 Ma)*

CPac – Accretionary Complex – (prior to 173 Ma) – Tectonic mélange constituting all lithological elements present within the Atlin Complex; dominantly fine-to-medium grained, dark grey-to-green volcanic wake and argillite, chert, cherty mudstone and basalt with local dioritic and ultramafic lenses; highly strained.

Kedahda Formation Chert and Clastics – Tan, black and locally white, red and green chert (**CPk**); massive-to-well-bedded; and fossiliferous limestone (**CPkl**) (Permian to Triassic radiolaria); brecciated, folded and locally interlayered with brown-to-rusty, well-laminated argillite (**CPk; CPac**) and/or medium-to-coarse grained, dark grey wake, locally containing angular fragments of chert, quartz and felsic plutonic rocks; local sandtone-to-siltsone interlayers.

EARLY PENNSLYVANIAN TO LATE PERMIAN *(ca. 323-255 Ma)*

CPh – Horsefeed Formation Carbonate – Massive, grey-to-orange fossiliferous carbonate (Tethyan fauna); rare bedding; locally brecciated with coarse-grained, crystalline calcite veinlets.

EARLY MISSISSIPPIAN TO PENNSYLVANIAN *(ca. 359-245 Ma)*

CPn – Nakina Formation Basalt – Fine grained, massive basaltic-to-andesitic flows, mafic tuff, tuffaceous sediments and amygdaloidal pillows; Local gabbroic interiors of flows and pillows with networks of feldspar veinlets; sheared and metamorphosed to prehnite-pumpellyite-to-lower greenschist facies.

CPu – Nahlin Ultramafic Suite – Fine-to-medium grained harzburgite-to-dunite with serpentinized and listwanitized equivalents; weathers orange-to-dark red; purple-to-black on fresh surfaces; sheared and locally recrystallized.

5.2.2 Structure

The Cache Creek Terrane represents an extensive Middle Jurassic fold and thrust belt. Regional structures in the Atlin Complex are dominated by southwest-west verging folds and thrust faults that shortened and stacked the Cache Creek Terrane during accretion (*i.e.,* Mihalynuk, 1999). Thrust faulting, consanguineous with clastic sedimentation, originated during accretionary prism development and was accompanied by large-scale folding during emplacement of the Cache Creek Terrane over the Stikine arc and during subsequent ophiolite obduction (*i.e.,* Mihalynuk, 1999). Extensive Middle Jurassic deformation resulted in the stratigraphic complexity of the Cache Creek Terrane (Monger, 1975, 1977a). Lithologies in the Atlin Mining District are structurally intercalated on all levels and locally resemble chaotic tectonic mélange and polymictic breccias (Monger 1975, 1977a). Most units are highly fractured, and a regional penetrative and steep, northwest-trending deformation fabric can be observed throughout the region. Randomly oriented shear fabrics can also be seen within the Nakina basalt as well as the argillic matrix of the Accretionary Complex (*i.e.,* Mihalynuk, 1999).

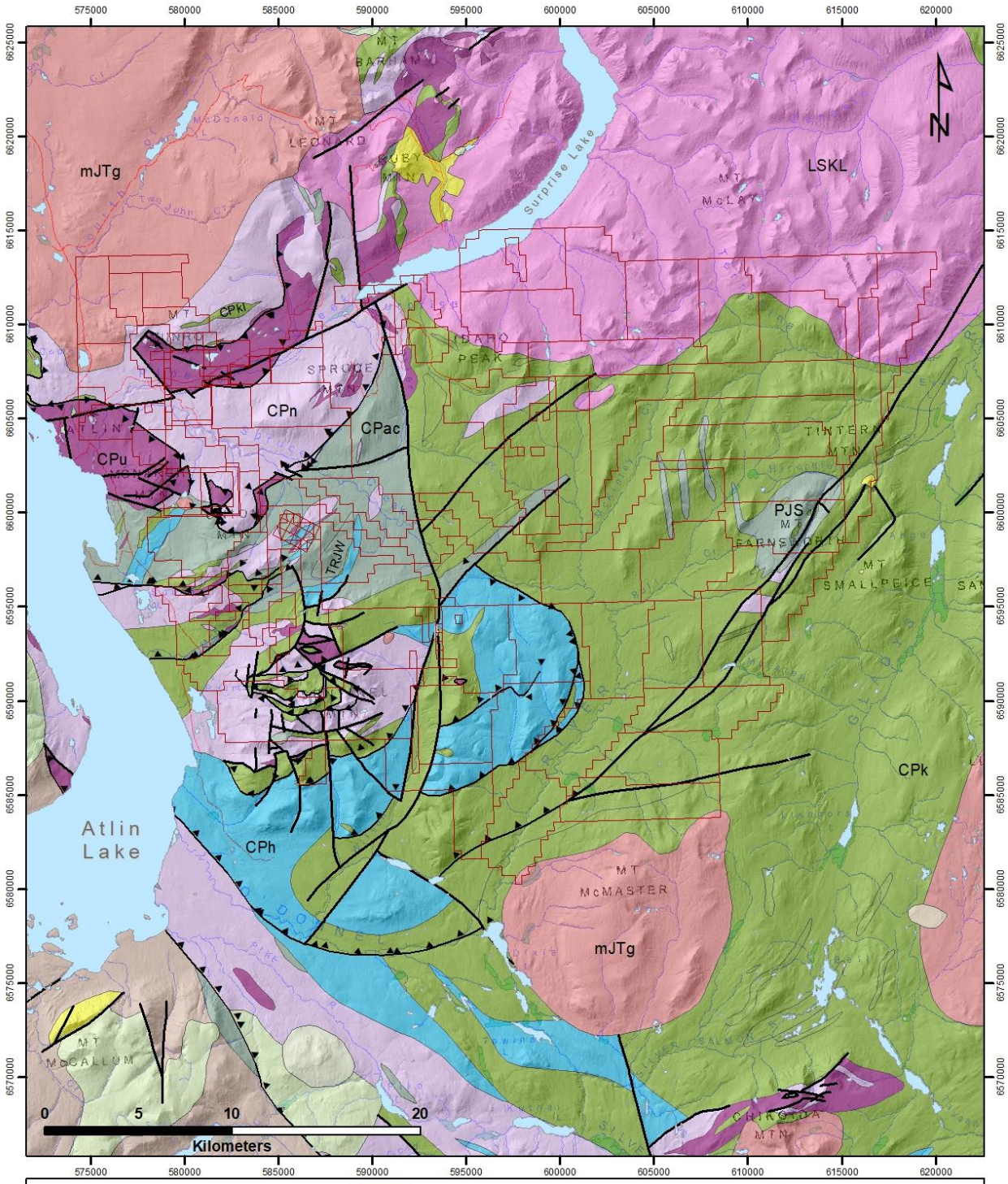

Figure 4: Local Geology

Location: 104N/12, 104N/11, 104N/10, 104N/7, 104N/6, 104N/5
Atlin Mining District; NW, BC
Scale: 1:250,000; January, 2021
NAD83 UTM Zone 8N

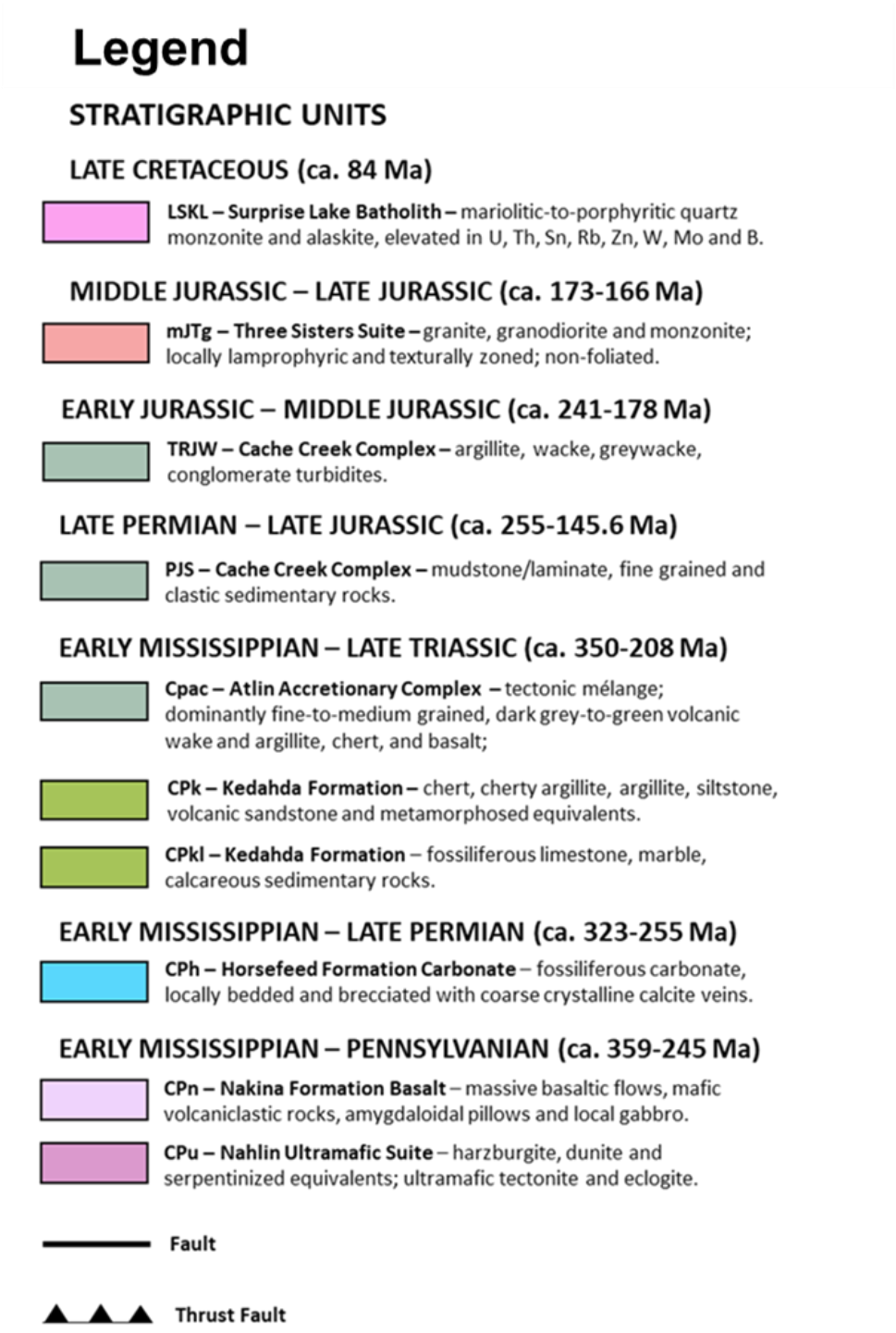

Reactivation of crustal-scale faults and secondary fault-splays is evident throughout the district by the presence of high-angle, dextral strike-slip faults and shear zones reported in rocks as young as Eocene (*i.e.,* Mihalynuk, 1999). Fault reactivation likely aided in the emplacement of voluminous felsic plutons throughout the Cache Creek Terrane (*i.e.,* Mihalynuk, 1999).

Due to the structural intricacy and lack of exposure throughout the Atlin area, true stratigraphy within individual properties is rarely established (Monger, 1975, 1977a). Depositional contacts are rarely observed, and many units are fault-bound, therefore most lithological boundaries are interpreted as tectonic (*i.e.,* Mihalynuk, 1999).

5.2.3 Alteration

Metamorphic alteration observed throughout the Cache Creek Terrane is dominated by prehnite-pumpellyite and lower-greenschist metamorphic assemblages (*i.e.,* Mihalynuk, 1999; Mihalynuk *et al.,* 2017). Basaltic rocks of the Nakina Formation, and cherty argillite-to-argillite of the Kedahda Formation and the Atlin Accretionary Complex exhibit a pervasive secondary mineral assemblage consisting of prehnite-epidote-chlorite (*i.e.,* Mihalynuk, 1999; Mihalynuk et al., 2017). The Nahlin Ultramafic Suite exhibits extensive serpentinization and locally intense magnetite replacement, attributed to the dehydration of olivine (Bloodgood *et al.,* 1989).

Alteration associated with lode-gold mineralization in the Atlin Mining District is generally confined to faults, proximal shear zones and faulted contacts between ultramafic and adjacent mafic-to-intermediate volcanic rocks and clastic sedimentary lithologies (*i.e.,* Ash, 1994). Throughout the Cache Creek Terrane, intense listwanite alteration (carbonate-silica-fuchsite) associated with gold-bearing quartz-carbonate±mariposite veining overprints ductile deformation fabrics and concentrates along the margins of sheared, dominantly ultramafic lithologies (Ash, 1994). This alteration is locally intense and characteristic of lode-gold mineralization in the Atlin area; and indicates the presence of gold-bearing CO_2-rich fluids that are characteristic to lode-gold deposits (*i.e.,* Ash, 1994).

6.0 MINERALIZATION

Orogenic gold deposits are characterized by the presence of complex and structurally controlled networks of gold-bearing, quartz-carbonate fault-fill veins (Dubé and Gosselin, 2007) (Figure 5a/b). These veins concentrate along moderate-to-steeply dipping, brittle-ductile shear zones and faults residing near major compressional-to-transtensional crustal-scale fault zones in deformed greenstone terranes (Dubé and Gosselin, 2007). Veins are generally hosted in mafic lithologies and exhibit a close spatial association with tectonic mélange or conglomerates distributed along major crustal fault zones (Dubé and Gosselin, 2007). Extensive carbonate alteration is usually observed associated with gold-bearing veins, in addition to more minor sericitization and sulphidation of the adjacent wall rock (Dubé and Gosselin, 2007). Further from veining, an alteration assemblage of chlorite-carbonate-magnetite is sometimes observed (Dubé and Gosselin, 2007). In addition to quartz and carbonate, other silicate minerals associated with veining may include: mica, chlorite, tourmaline and scheelite (Dubé and Gosselin, 2007). The dominant metallic signature observed within these deposits consists of Au, Ag, As, W, B, Sb, Te and Mo, with sometimes anomalous Cu, Zn and Pb (Dubé and Gosselin, 2007). This signature reflects the presence of pyrite with more minor pyrrhotite, chalcopyrite, molybdenum and telluride minerals. In amphibolite-facies terranes, gold-bearing silicate veins may be associated with an arsenopyrite-rich alteration halo (Dubé and Gosselin, 2007).

Lode-gold mineralization throughout the Atlin Mining District is generally defined as shear zone-hosted, quartz-carbonate-gold-mariposite-bearing veins and breccias containing varying amounts of disseminated pyrite and other base metal-sulphides including: arsenopyrite, chalcopyrite and galena (*i.e.* Ash 1994; Ash *et al.,* 2001). These veins are typically hosted in carbonate-talc-fuchsite-silica (listwanite) altered mafic and ultramafic lithologies and/or cherty-argillite to phyllitic metasedimentary sequences of the Cache Creek Terrane and are generally concentrated in areas proximal to faults and deformed lithological contacts (*i.e.* Ash 1994; Ash *et al.,* 2001). Lode-gold veins have been considered the source for many of the placer gold deposits discovered throughout the Atlin Gold Camp (Aitken, 1959; Ballantyne and MacKinnon, 1986; Lefebure and Gunning, 1988; Rees, 1989; Ash and Arksey, 1990a, b). Structurally controlled, orogenic gold veins with similar host-rock associations have been observed within historical properties and claims now part of Brixton's Atlin Goldfields Project including: the Yellowjacket Property, the Pictou Showing and the LD Showing (historical Shuksan and GV Properties), some of which have reported exceptional gold grades. Specifically, at the LD Showing (Shuksan 2 Claim), gold-bearing quartz veins and veinlets locally containing pyrite, galena, chalcopyrite and mariposite concentrate along, or proximal to, contacts between carbonatized ultramafic and cherty/cherty argillite and along contacts with cross-cutting mafic-to-intermediate dykes (*i.e.* Troup and Wong, 1984). Significant bulk samples collected during Standard Gold Mines 1983 and 1984 exploration programs at the LD Showing returned values of up to 518.27 g/tonne Au. In the eastern-most areas of the LD Property, Claymore Resources also reportedly observed a rhyolite dyke hosting auriferous quartz tension gash-style veining. Additionally, at the Yellowjacket Property gold is typically observed in listwanitized ultramafic lithologies as free gold grains (*i.e.* Dandy and Price, 2010).

Other notable mineralization styles documented within the boundaries of the Atlin Goldfields Project include a molybdenum and pyrite-bearing, coarse-grained diorite intrusion present at the historic LP Property (Bankowski, 1981). Here, lode-gold mineralization hosted within smoky quartz veins was also observed with minor arsenopyrite (Bankowski, 1981). Further east, anomalous Ag values have also been documented in diorite dykes observed near the divide between Union and Eagle Creeks, and a nearby limestone skarn lens reportedly assayed up to 875 ppb Au (Aspinall, 2006).

In 2016, lode-gold veins containing quartz-albite-pyrite-muscovite-graphite±rutile were discovered in quartz-rich phyllic bedrock along middle Otter Creek (Mihalynuk *et al.,* 2017). The presence of these veins and their location demonstrates that a close association with mafic-to-ultramafic lithologies may not be necessary for orogenic gold deposition in this area (Mihalynuk *et al.,* 2017). This observation is further supported by the presence of gold nuggets intergrown with cassiterite (SnO_2) and thorite ($ThSiO_4$) reportedly collected from placer producing streams proximal to the Surprise Lake Batholith (Mihalynuk *et al.,* 2017). The Surprise Lake Batholith is enriched in U, Th, Sn, Mo, W and F, whereas ultramafic rocks lack these elements (Mihalynuk *et al.,* 2017). This observation suggests that there is potential for discovery of intrusion-related gold-bearing silicate veins in the Atlin Mining District and that multiple generations of gold veins are contributing to the abundance of placer gold characteristic to the area.

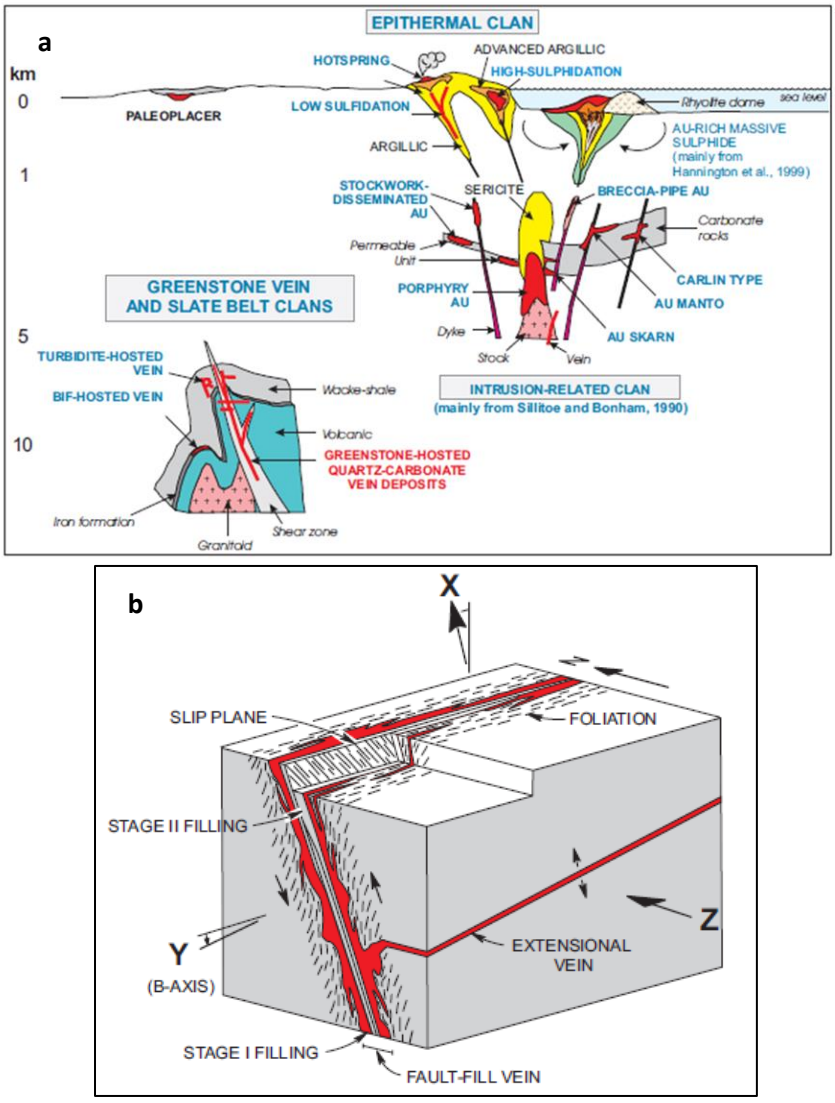

Figure 5: a) Inferred crustal levels of gold deposition based on deposit type; **b)** Simplified schematic showing the relationship between veins and shear zones in an orogenic gold deposit (after Dubé and Gosselin, 2007 *and references therein*).

7.0 2020 EXPLORATION PROGRAM OVERVIEW

The 2020 Exploration Program took place between May 21st and September 30th and consisted of approximately **133.5-man days** of combined planning, field work, support staff, reporting and physical work. This program included infill soil geochemical surveys at the LD, Imperial, and Fourth of July Showings, as well as prospecting of various areas throughout the property. All work was staged out of the community of Atlin, BC. Many access and ATV roads are present throughout the Atlin Gold Camp; therefore personnel, supplies and samples were transported by ground vehicle to and from camp to Whitehorse, YT. Air support during this exploration program was required to prospect the most north eastern and eastern claims and was provided by Tundra Helicopters *via* a Bell 206 Jet Ranger.

A total of 65 rock samples and 617 soil samples were collected from historically worked areas throughout the property, namely the LD, Imperial, Fourth of July, and Union Showings, as well as areas of structural complexity proximal to gold-bearing creeks, including: Spruce, Little Spruce, Rant, Feather and McKinley Creeks. During the soil geochemical survey, all Atlin Goldfields Project claims were accessed by 4x4 vehicles. Samples were collected at 20-meter sample spacing or less and location data was recorded using a Garmin® GPSMAP 64s, before being bagged and tagged on-site and sent to ALS Minerals preparation laboratory in Whitehorse, YT.

In 2020, 196 soil samples were collected from the Fourth of July Showing, 7 from the Imperial Showing and 414 from the LD Showing. Rock and soil geochemical sampling were successful in confirming and constraining localized high grade gold zones in historically trenched areas (i.e., the LD and Union Mountain Showings). Prospecting efforts also uncovered two additional historically trenched areas near the headwater of Little Spruce Creek. These trenches are located approximately 500 meters apart and contain ultramafic-hosted orogenic gold-style and porphyry-Mo-related veining and mineralization. The Union Mountain Showing, in addition to the additional trenched areas sampled in 2020 are believed to be part of the historic Golden View occurrence.

Physical work in 2020 included the transfer of approximately 500 boxes of historic core to storage located at Brixton Metals Corporation’s Atlin Gold Camp.

The total cost of the 2020 exploration program was $98,480.48.

8.0 SOIL GEOCHEMISTRY

8.1 Sampling, Preparation & Analysis

In 2020, infill soil geochemical surveys were conducted at the Imperial, LD and Fourth of July Showing. 617 Soil samples were collected at sample spacing of 20 meters or less, and a line spacing of 50m or less. All samples collected were photographed and described at sample collection sites noting the soil horizon and depth of the sample collected, type of surrounding landscape, contamination (i.e., road, placer workings), slope steepness, color, moisture and percent rock, clay, organics, and sand present in the sample.

Soil samples were collected from various horizons including the upper B and C horizons. Talus fines were also sampled in areas of poor soil development. All soil samples were sent to ALS Minerals preparation facility in Whitehorse, YT which is ISO9001:2008 certified. Soil samples were dried and sieved to 180 microns (-80 mesh) and both fractions were retained. Each sample was analysed for Au and 50 elements using aqua regia extraction with an ICP-MS finish.

8.2 Results

The max-min values for all 617 soil samples collected in 2020 for Au are 761 ppb and 0.5 ppb. The median value for gold is 10 ppb and 1 ppb. Two soil samples returned Au values greater than 500 ppb, 11 greater than 250 ppb, 36 greater than 100 ppb and 128 greater than 30 ppb. The most anomalous soil sample (B0055005) of 2020 was collected from the area of historic trenching and 2019 drilling at the LD Showing and yielded a value of 761 ppb Au.

A summary of the most significant soil samples collected in 2020 and their general map locations are presented in Table 6, and certificates of analysis for all soil sample assays are available in **Appendix A1**. Soil sample descriptions and location data for each sample collected are available in **Appendix A2**, whereas maps illustrating location data and gold assay values can be found in **Appendix A3**. For samples that returned values below detection, a value of half the detection limit for gold was used for labelling and plotting purposes.

Table 6: Significant Soil Samples of 2020

Sample ID	Location	Soil Horizon	Au (ppb)	Ag (ppm)	As (ppm)	Cu (ppm)
B0055005	LD Showing	C	761	0.2	60.2	34.3
B0055597	LD Showing	C	534	0.3	84	107
B0055443	Fourth of July	C	442	0.19	5.9	15.4
B0055416	Fourth of July	C	409	0.09	4.7	17.8

9.0 ROCK GEOCHEMISTRY

9.1 Sampling, Preparation & Analysis

In 2020, 65 rock samples were collected for assay from areas of the Atlin Goldfields Project including: The LD and Union Mountain Showings, the Surprise Lake Batholith, and areas near various known gold-bearing creeks. Rock samples consisted of quartz vein, vein breccia and quartz vein fragments, mineralized host rock selvedges and listwanite, as well as talus and boulders of various compositions in areas of poor exposure. All samples collected in 2020 were described at sample collection sites based on location, type of sample collected, lithology, alteration as well as mineralization type, abundance, and style where appropriate.

All rock samples were sent to the ALS Minerals preparation facility in Whitehorse, YT which is ISO9001:2008 certified. Rock samples were finely crushed to 70% nominal passing 2 mm. They were then split using a riffle splitter into a 250-gram sample and pulverized to 85% passing 75 microns. Each sample was analyzed for Au by fire assay and ICP-AES as well as 48 elements by ICP-MS after four acid digestion.

9.2 Results

For the 65 rock samples collected in 2020, Au values ranged from 0.0005 ppm to 53.6 ppm, whereas Ag values ranged from 0.01 ppm to 27.9 ppm. One sample returned Au values greater than 10,000 ppb, two greater than 1,000 ppb, two greater than 400 ppb, seven greater than 100 ppb and 13 greater than 30 ppb. The best rock sample of 2020 (A0576655) assayed 53.6 ppm Au and 3.96 ppm Ag. This sample was collected from narrow quartz veins in listwanite within an area of historic trenching on Union Mountain. Additional rock samples collected from the same area in 2019 returned values of up to 45 ppm Au. A summary of the most notable rock samples collected in 2019 and their locations is presented in Table 7, and certificates of analyses for all rock sample assays are available in **Appendix B1**. A list of rock sample locations and field descriptions can be found in **Appendix B2** and maps illustrating sample locations and gold assay values are also presented in **Appendix B3**. For assay results that returned values below detection, a value of half the detection limit for that specific element was used for map labelling and plotting purposes.

Table 7: Significant Rock Samples of 2019

Sample ID	Location	Sample Type	Au (ppm)	Ag (ppm)	As (ppm)	Cu (ppm)
A0576655	Union Mountain	Outcrop	53.6	3.96	108.5	37.7
A0576623	Little Spruce	Outcrop	1.06	27.9	28.3	12.5
A0576552	LD Showing	Outcrop	0.234	1.77	11.0	17.9

10.0 PHYSICAL WORK

In 2019, physical work completed included the transfer of approximately 500 boxes of historic core to Brixton Metals Corporation's Atlin Gold Camp for relogging in 2021.

11.0 DISCUSSION

11.1 2020 Geochemical Sampling

In 2020, 617 soil and 65 rock samples were collected at the Atlin Goldfields Project from areas including the historic Imperial Fourth of July, Union Mountain and the LD Showing. Soil sampling focused mainly on the LD and Fourth of July Showings, whereas rock sampling was carried out in the Union Mountain and Surprise Lake Batholith areas, as well as areas of structural complexity proximal to known gold-bearing creeks. Gold geochemical values for the 617 soil samples collected in 2020 ranged from 0.5 ppb to 761 ppb. The most anomalous soil sample (B0055005) of 2020 was collected from the area of historic trenching and 2019 drilling at the LD Showing and yielded a value of 761 ppb Au.

At the Fourth of July Showing, infill soil sampling was focused on an area of anomalous and isolated Au-in-soils collected in 2019. Soil samples collected in 2020 returned values of up to 442 ppb Au and delineated numerous and patchy, moderate-to-high gold-in-soil anomalies across the survey grid that remain open (Figure 6a).

Soil sampling at the LD Showing in 2020 infilled the 2018 and 2019 soil geochemical grids confirming and constraining the existence of gold-in-soil anomalies over the central listwanite trend. A 380-meter-long, moderate-to-high gold-in-soil anomaly shows good correlation along mapped NE-SW trending, structural contacts between mafic volcanic units, mafic volcanic and ultramafic rocks and ultramafic rocks and limestone. This anomaly remains open for infill soil sampling in multiple directions. The highest gold-in-soil values (761 ppb and 534 ppb Au), and the most consistent anomalous zone, correlate well with the contacts of the fault-bound central listwanite trend, as well as an area of intense carbonate alteration that dominates the tectonic contact between basalt and listwanitized ultramafic rocks (Figure 6b).

Gold values for the 65 rock samples collected ranged from 0.0005 ppm to 53.6 ppm. One sample returned Au values greater than 10,000 ppb, two greater than 1,000 ppb, two greater than 400 ppb, seven greater than 100 ppb and 13 greater than 30 ppb. The best rock sample of 2020 (A0576655) assayed 53.6 ppm Au and 3.96 ppm Ag (Figure 7a). This sample was collected from narrow pyrite-bearing quartz veins in listwanite within an area of trenching on the northwest-facing slope of Union Mountain, known historically as the Golden View occurrence. Additional rock samples collected from the same area returned values of up to 45ppm Au in 2019.

Prospecting and rock sampling in 2020 near the headwater of Little Spruce Creek discovered two additional areas of historic trenching. In one trench, samples of pyrite-bearing quartz veins measuring up to 10cm in width and hosted in silica and carbonate altered ultramafic rocks assayed up to 1.06 ppm Au and 27.9 ppm Ag (A0576623). A series of mostly sloughed in trenches, located approximately 500m from sample A0576623 and historically known as the “Porphyry Showing” on the past Golden View property, was also sampled in 2020. This trenched area contains felsic intrusive rock hosting several, northwest-southeast trending quartz veins ranging from 1 to 50 cm wide. Molybdenite is visible as small clusters in some of the veins, notably near their margins. Four selective grab samples were taken from the larger veins to test for gold mineralization associated with the molybdenite. Samples A0576620 and A0576621 returned values of 1320 and 1490 ppm Mo, respectively. No significant gold or copper values were associated (Figure 7b/c).

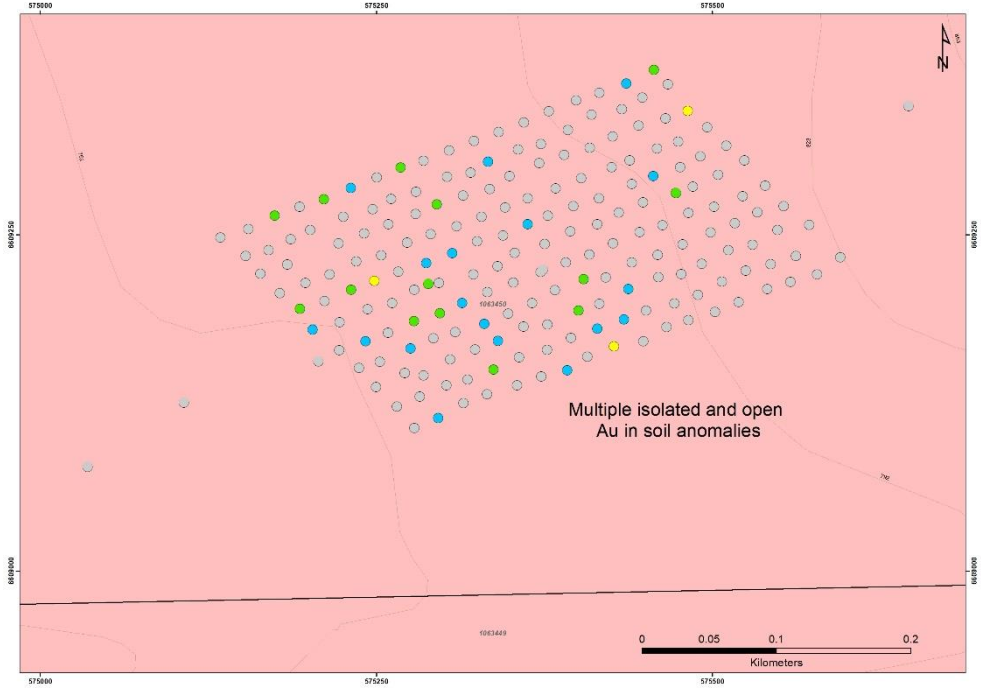

2020 Soil Geochemistry - Au

- ≤ 30 ppb
- >30 - 100 ppb
- >100 - 300 ppb
- >300 - 500 ppb
- >500 ppb

2018-2019 Soil Geochemistry - Au

- ≤ 30 ppb
- >30 - 100 ppb
- >100 - 300 ppb
- >300 - 500 ppb
- >500 ppb

- Atlin Goldfields Project Tenure
- Fourth of July Batholith

Figure 6a: Atlin Goldfields Project 2018-2020 Soil Geochemistry

Fourth of July Showing

Projection: NAD83 UTM ZONE 8N
January, 2021; Scale: 1:1,500

BRIXTON METALS

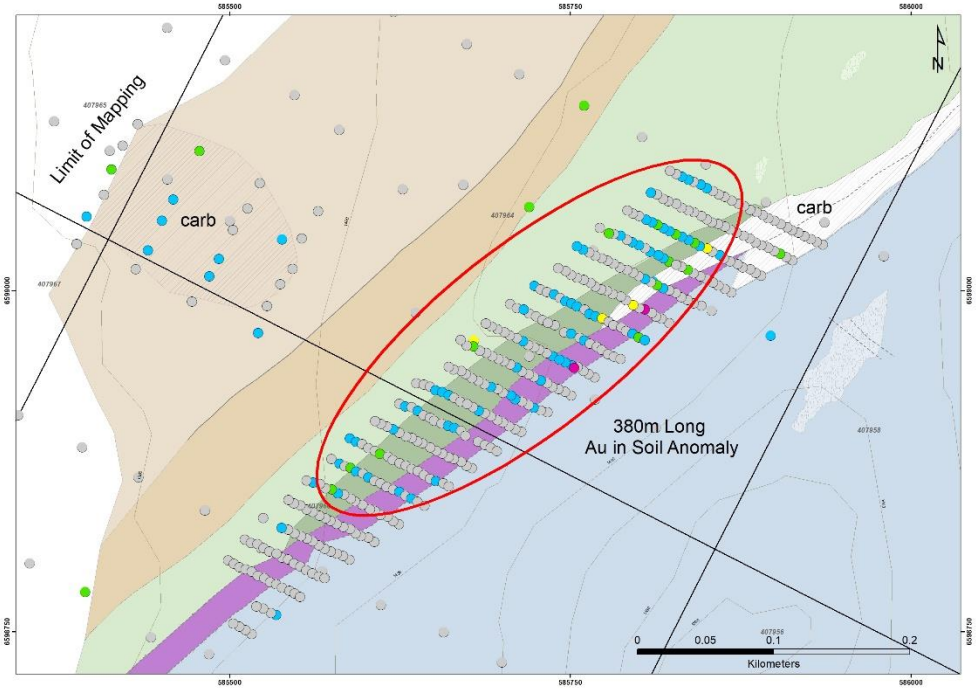

2020 Soil Geochemistry - Au

- ≤ 30 ppb
- >30 - 100 ppb
- >100 - 300 ppb
- >300 - 500 ppb
- >500 ppb

2018-2019 Soil Geochemistry - Au

- ≤ 30 ppb
- >30 - 100 ppb
- >100 - 300 ppb
- >300 - 500 ppb
- >500 ppb

- DACITIC QUARTZ-FELDSPAR PORPHYRY
- QUARTZ PORPHYRY
- RHYOLITE
- ARGILLITE
- CHERT
- GREYWACKE
- SANDSTONE
- SILTSTONE
- Atlin Goldfields Project Tenure
- LIMESTONE
- AMYDALOIDAL BASALT
- BASALT
- ULTRAMAFIC

Figure 6b: Atlin Goldfields Project 2018-2020 Soil Geochemistry

LD SHOWING

Projection: NAD83 UTM ZONE 8N
January, 2021; Scale: 1:1,500

BRIXTON METALS







Figure 7: a) Historically trenched area on the NW-facing slope of Union Mountain (Sample: A0576655); **b/c)** Quartz-Molybdenite veining at historic trench – "Porphyry Showing" (Samples: A0576620 & A0576621).

12.0 CONCLUSIONS & RECOMMENDATIONS

12.1 Conclusions

Brixton Metals Corporation's 2020 exploration program was successful in constraining and identifying new, significant, and historical areas of gold mineralization at the LD, Union Mountain (Golden View) and Little Spruce Showings. Results obtained from infill soil sampling in 2020 at the LD Showing constrained anomalous gold zones within the area of the soil geochemical grid. Infill sampling delineated a 380-meter-long, moderate-to-high gold-in-soil anomaly that dominates in areas of intense carbonate alteration of ultramafic and mafic lithologies, as well as their structural contacts along the extent of the central listwanite trend. This anomaly remains open for infill soil sampling in multiple directions. Numerous, patchy, and open moderate-to-high gold-in-soil anomalies were also identified within the Fourth of July Showing survey grid.

Follow-up rock sampling of pyrite-bearing quartz veins in listwanite from a historic trench located along the northwest-facing slope of Union Mountain assayed 53.6 ppm Au (A0576655). This sample was collected from a quartz-veined area sampled in 2019 that returned low grade gold values. Approximately 7 meters to the west of this sample, a sample of listwanite (Q026063) returned a value of 45 ppm Au in 2019. Prospecting and rock sampling in 2020 near the headwater of Little Spruce Creek discovered two additional areas of historic trenching. In one trench, samples of pyrite-bearing quartz veins measuring up to 10cm in width and hosted in silica and carbonate altered ultramafic rocks assayed up to 1.06 ppm Au and 27.9 ppm Ag. 500 meters west, a trenched area historically known as the "Porphyry Showing" was also sampled to test the intrusion-related mineralization potential. This trenched area contains felsic intrusive rock hosting several, northwest-southeast trending, molybdenite-bearing quartz veins ranging from 1 to 50 cm wide. Samples returned values of up to 1320 and 1490 ppm Mo. Collectively, these series of trenches, located in the hanging wall of the Monarch Mountain thrust fault, are believed to be part of the historic Golden View occurrence.

The Atlin Goldfields Project continues to immense potential for uncovering the lode gold sources of the numerous placer gold deposits throughout the local mining camp. The results of the 2020 exploration program (and past programs) indicate that due to the coarse and intermittent style of orogenic gold mineralization observed, infill soil sampling at tight spacing and systematic rock sampling is necessary to further characterize and constrain the orogenic and/or intrusion-related gold showings throughout the project area.

12.2 2021 Recommendations

The Atlin Goldfields Project is a property of merit and warrants further exploration to investigate the possible lode gold sources of the placer gold mining camp. Prospects such as the Union Mountain/Golden View, LD, and Imperial Showings should continue to be tested through infill geochemical surveys and prospecting in 2021, to possibly expand the known mineralized zones and to better understand the geologic controls on mineralization.

Relogging, re-assaying for total Au and systematic lithogeochemical sampling of historic drill core is also necessary to further characterize these zones, and to determine the structural controls of gold mineralization throughout the property, for future exploratory diamond drilling.

13.0 REFERENCES

Aitken, J.D., (1953) Greenstones and Associated Ultramafic Rocks of the Atlin Map-area, British Columbia, Unpublished Ph.D. Thesis, University of California, Los Angeles.

Aitken, J.D., (1959) Atlin map-area, British Columbia. Geological Survey of Canada, Memoir 307, 89p.

Andrew, K.P.E. (1985): Fluid Inclusion and Chemical Study of Gold-Quartz Veins in the Atlin Camp, Northwestern British Columbia; Unpublished B Sc. thesis, The University of British Columbia, 117 pages.

Ash, C.H. and Arksey, R.L. (1990a): The listwanite - lode gold association in British Columbia; in Geological Fieldwork 1989, B.C. Ministry of Energy, Mines and Petroleum Resources, Paper 1990-1, pages 359-364.

Ash, C.H. and Arksey, R.L. (1990b): The Atlin Ultramafic Allochthon: Ophiolitic Basement Within the Cache Creek Terrane; Tectonic and Metallogenic Significance (104N/12); in Geological Fieldwork 1989, B.C. Ministry of Energy, Mines and Petroleum Resources, Paper 1990-1, pages 365-374.

Ash, C.H., (1994) Origin and tectonic setting of ophiolitic ultramafic and related rocks in the Atlin area, Northwestern British Columbia. BC Ministry of Energy, Mines and Petroleum Resources, British Columbia Geological Survey, Bulletin 94, 140p.

Ash, C.H., MacDonald, R.W., and Reynolds, P.R., (2001) Relationship between ophiolites and gold-quartz veins in the North American Cordillera. BC Ministry of Energy and Mines, British Columbia Geological Survey, Bulletin 108, 140p.

Ash, C.H., (2004) Geology of the Atlin area, northwestern British Columbia. British Columbia Ministry of Energy and Mines, BC Geological Survey, Geoscience Map 2004-4, scale 1:25,000.

Aspinall, N.C. (2005): Geochemical Report on the Como Lake Claim Block: BC Ministry of Energy and Mines Assessment Report 28,126.

Aspinall, N.C. (2005): Geochemical Report on the Blind Creek Property: BC Ministry of Energy and Mines Assessment Report 28,164.

Aspinall, N.C. (2006): Geological-Geochemical Follow-up Investigations of a Skarn-Gold Showing and Reported Higher Than Background Airborne Uranium Radiometric Reading and Uraniferous Sampling on Upper Union Creek; Atlin Mining Division, B.C.

Aspinall, N.C. (2006): Geological and Geochemical Report on the Imperial Claim: BC Ministry of Energy and Mines Assessment Report 28,620.

Aspinall, N.C. (2007): Prospecting Report on the Blind Creek Properties: BC Ministry of Energy and Mines Assessment Report 28,799.

Aspinall, N.C. (2009): Atlin Project covering Geochemistry Surveys and Selected Reconnaissance Magnetometer Surveys: BC Ministry of Energy and Mines Assessment Report 31,064.

Aspinall, N.C. (2009): Diamond Drilling Program (Part 1) on the Atlin Project: BC Ministry of Energy and Mines Assessment Report 31,232.

Aspinall, N.C. (2009): An Assessment Report on Continued Geochemical and Petrology Investigations of the Imperial Mineral Claim: BC Ministry of Energy and Mines Assessment Report 30,462.

Aspinall, N.C. (2009): Reconnaissance Magnetometer Survey on the Imperial Mineral Claims: BC Ministry of Energy and Mines Assessment Report 31,403.

Aspinall, N.C. (2010): Blind Creek Resources Ltd. Diamond Drilling Program (Part III): BC Ministry of Energy and Mines Assessment Report 32,003.

Aspinall, N.C. (2011): Petrology Study on the Imperial Property: BC Ministry of Energy and Mines Assessment Report 33,228.

Aspinall, N.C. (2012): Blind Creek Resources Ltd. Atlin Project: BC Ministry of Energy and Mines Assessment Report 33,387.

Aspinall, N.C. (2013): 2013 Assessment Work on Mineral Claims Covering Part Off-Shore Atlin Town-Site and North to 4th July Bay: BC Ministry of Energy and Mines Assessment Report 34,301.

Aspinall, N.C. (2016): McKinley Project. African Queen Mines Ltd Soil Sampling: BC Ministry of Energy and Mines Assessment Report 36,275.

Aspinall, N.C. (2016): African Queen Mines Ltd Spruce Creek Project: BC Ministry of Energy and Mines Assessment Report 36,276.

Aspinall, N.C. (2016): African Queen Mines Ltd Dominion Creek Project: BC Ministry of Energy and Mines Assessment Report 36,188.

Ballantyne, S.B. and Littlejohn, A.L. (1982): Uranium mineralization and lithogeochemistry of the Surprise Lake batholith, Atlin, British Columbia; in Uranium in Granites, Y.T. Maurice (editor), Geological Survey of Canada, paper 81-23, pager 145-155.

Ballantyne, S.B. and MacKinnon H, .F. (1986): Gold in the Atlin Terrane, British Columbia; Abstract in Gold 86, An International Symposium on the Geology of Gold Deposits, Chapter, A.M., Editor, Geological Association of Canada, pages 16-17.

Bankowski, J. (1981): Geological Assessment Report on the Atlin Gold Prospect, Atlin Mining Division, B.C. Mineral Resources Branch Assessment Report 9055, 35p.

Barrington M., Posescu, S., Schwab, D. (2017): 2017 Geological, Geochemical and Geophysical Report on the Atlin Gold Project; BC Ministry of Energy and Mines Assessment Report 37123.

Barrington M., O'Brien, D. (2018): 2018 Geological, Geochemical and Geophysical Report on the Atlin Gold Project; BC Ministry of Energy and Mines Assessment Report 37878.

Barrington M., Posescu, S. (2019): 2019 Geological, Geochemical, Geophysical and Diamond Drilling Report on the Atlin Gold Project; BC Ministry of Energy and Mines Assessment Report 38851.

Bilquist, R.J., Culbert, R.R. (1977): Geochemical and Prospecting Report on the Mont Group, Mount Dixie, Atlin Mining Division, B.C.; Mineral Resources Branch Assessment Report 6467; 16p.

Black, J.M., (1953) Report on the Atlin Placer Camp: B.C. Ministry of Energy, Mines and Petroleum Resources, Open File Report, 71p.

Blanchflower J.D., (1984): Geological, Geochemical and Geophysical Report on the Imperial Property: BC Ministry of Energy and Mines Assessment Report 13,024.

Bloodgood, A., Rees, C.J., and Lefebure, D.V., (1989) Geology of the Atlin area (NTS 104N/11W, 12E). BC Ministry of Energy, Mines and Petroleum Resources, British Columbia Geological Survey, Open File 1989-15, scale: 1:50,000.

Bloodgood, M.A. and Bellefontaine, K.A. (1990): The geology of the Atlin area (Dixie Lake and Teresa Island 104N/6 and parts of 104N/5 and 12); in Geological Fieldwork 1989, B.C. Ministry of Energy, Mines and Petroleum Resources, Paper 1990-1, pages 205-215.

Bowan, B. and Mowat, U., (1984): Geochemical, Geological and Geophysical Report on the Serenity Group: BC Ministry of Energy and Mines Assessment Report 13,099.

Boyce R., (1986): Rotary /Percussion Drilling Report - Shuksan Property: BC Ministry of Energy and Mines Assessment Report 15,062.

Bozek, J. (1989): Trace Element Geochemistry and Carbonate Mineralogy of the Pictou and Yellowjacket showings Atlin, B.C.; unpublished BSc. thesis, Memorial University of Newfoundland, 103 pages.

Buckle J. (2016): Geochemical Report on Rock Sampele and Soil XRF Survey of the Otter Creek Block of the Surprise Lake Project: BC Ministry of Energy and Mines Assessment Report 36,310

Bush J.G., (2015): 2015 Gopher Mine Technical Report: BC Ministry of Energy and Mines Assessment Report 35,788

Cairnes, D.D., (1913) Portions of Atlin District, British Columbia: with Special Reference to Lode Mining. Geological Survey of Canada, Memoir 37, 129p.

Cannon R. W., (1986): Ground Geophysical Surveys on the Surprise Lake Exploration Spruce Creek Option: BC Ministry of Energy and Mines Assessment Report 14,648.

Cannon R. W., (1986): Ground Geophysical Surveys Spruce Creek Option: BC Ministry of Energy and Mines Assessment Report 15,545.

Coster I., (2016): Technical Report of Diamond Drilling Yellowjacket Mine: BC Ministry of Energy and Mines Assessment Report 36,190.

Cunningham L., (1986): Geochemical and Geophysical Report on the "O" Claims: BC Ministry of Energy and Mines Assessment Report 15,253.

Cunningham L., (1986): Geological, Geophysical, and Geochemical Report on the "S" Claims: BC Ministry of Energy and Mines Assessment Report 15,254.

Dandy, L., (1988): Geological, Geochemical and Geophysical Report on the O6 Claim: BC Ministry of Energy and Mines Assessment Report 17,348.

Dandy, L., (1988): Geochemical, Geophysical, Trenching and Drilling Report on the Lakeview Property: BC Ministry of Energy and Mines Assessment Report 17,440.

Dandy, L., (2007): Geological, Geophysical and Drilling Report on the Atlin Gold Property: BC Ministry of Energy and Mines Assessment Report 28,785.

Dandy, L., (2007): Geological and Geochemical Report on the LD Property: BC Ministry of Energy and Mines Assessment Report 29,124.

Dandy, L. and Archambault, M. (2017): Assessment Report on the Yellowjacket Project: BC Ministry of Energy and Mines Assessment Report 36,977.

Davidson, G.S. (1988): Assessment Report on the Lodequest Property, Atlin Mining Division, British Columbia. BC Ministry of Energy and Mines Assessment Report 17,821.

Devine F., (2013): 2013 Report on the Yellowjacket Property: BC Ministry of Energy and Mines Assessment Report 34,419.

Diment, R., (1990): Geophysical Report on the Yam Claims: BC Ministry of Energy and Mines Assessment Report 19,944.

Diment, R., (1990): Geophysical Report on the Yam 2-3 Claims: BC Ministry of Energy and Mines Assessment Report 21,046.

Diment, R., (1990): Drill Report on the Pineload Property: BC Ministry of Energy and Mines Assessment Report 21,050.

Downie C.C., (2011): Reverse Circulation Drilling Report on the Yellowjacket Property: BC Ministry of Energy and Mines Assessment Report 32,608.

Downie C.C., (2013): 2012 Report on the Yellowjacket Property: BC Ministry of Energy and Mines Assessment Report 34,034.

Dubé, B., and Gosselin, P., (2007) Greenstone-hosted quartz-carbonate vein deposits, *in* Goodfellow, W.D., ed., Mineral Deposits of Canada: A Synthesis of Major Deposit-Types, District Metallogeny, the Evolution of Geological Provinces, and Exploration Methods: Geological Association of Canada, Mineral Deposits Division, Special Publication No. 5, p. 49-73.

Dynes W.J., (2004): Diamond Drilling conducted on the YellowJacket Property: BC Ministry of Energy and Mines Assessment Report 27,485.

Evans, B.T., (2003): Geological Report on the Muskox Minerals Corp. Yellowjacket Property; 43-101 Technical Report. Geological Survey of Canada Regional Stream Sediment Data Open File 517.

Freeze, J.C., Dynes, W.J., Wetherill, J.F. (1989): Geological Assessment Report on the LP Claim Group, Atlin Mining Division, B.C. Geological Branch Assessment Report 18,799; 50p.

Frew, C.W., (1990): Geochemical Report on the El Centro I-III Claims: BC Ministry of Energy and Mines Assessment Report 20,626.

Gabrielse, H. and Wheeler, J.O. (1961): Tectonic Framework of Southern Yukon and Northwestern British Columbia, Geological Survey of Canada, Paper 60-24.

Gareau, M.B., (1986): Diamond Drilling Report on the GV-15 Claim: BC Ministry of Energy and Mines Assessment Report 15,534.

Gareau, M.B., (1987): 1986 Diamond Drilling Report on the Spruce Creek Property: BC Ministry of Energy and Mines Assessment Report 16,006.

Gareau, M.B. and Price, S., (1988): 1987 Diamond Drilling Report on the Spruce Creek Property: BC Ministry of Energy and Mines Assessment Report 17,165.

Gonzalez, R.A., (1984): Geological and Geochemical Report on the O Claims, Atlin Mining Division, B.C.; Assessment Report 12,622

Gonzalez, R.A., (1984): Geological, Geochemical, and Geophysical Assessment Report of the Sylvia Claim Group, Atlin Mining Division, B.C.; Assessment Report dated October, 1984. AR 13134.

Gonzalez, R.A., (1985): Magnetometer Survey Report on the McKee Creek Property, Atlin Mining Division, NTS 104N/5E, 6W. Geological Branch Assessment Report 14,336.

Gonzalez, R.A., (1985): Magnetometer Survey Report on the Yam 3 Mineral Claim. Geological Branch Assessment Report 13,918.

Gonzalez, R.A., Dandy, L., (1986): Assessment Report on the Geology, Geophysics, Trenching and Diamond Drilling Programmes at McKee Creek - Atlin Mining Division. Revised version of the Report dated February 6, 1987. AR 15,620.

Gruenberg, P. (1985): Magnetometer Survey on the S Claims. BC Ministry of Energy and Mines Assessment Report 13,925.

Gruenwald, W. (1984): Geological, Geochemical and Geophysical Report on the Eagle, Margarita and Butterfly Claims, Atlin Mining Division, B.C. Geological Survey Branch Assessment Report 13,338. 74p.

Geological Survey of Canada, GSC Open Files 4091 to 4106.

Gunn, C.B. (1976): Report on Exploration Atlin-McKee Project, McKee Creek, Atlin Mining District, British Columbia. Mineral Resources Branch AR 6464.

Gupta, U.D. (1978): Geological and Geochemical Assessment Report on the Far Claim; Atlin Mining Division, B.C. Mineral Resources Branch Assessment Report 7284; 16p.

Gwillim, J.C., (1901) Atlin mining district. Annual Report 1899, Geological Survey of Canada, Volume 12, 48p.doi:10.4095/294883.

Hanslit, B. and Miller, J. (2014): Spruce/Pine Creek Placer Claims 2014 Exploration Report: BC Ministry of Energy and Mines Assessment Report 35,386.

Hanslit, B. and Miller, J. (2014): Spruce Creek Placer Claim 2014 Exploration Report: BC Ministry of Energy and Mines Assessment Report 35,387.

Hart, C.R.J (2005) Classifying, Distinguishing and Exploring for Intrusion-Related Gold Systems *In* The Gangue, Geological Association of Canada, Vol. 87; p.1-9.
Holland, S.S., (1950) Placer Gold Production of British Columbia: B.C. Ministry of Energy, Mines and Petroleum Resources, Bulletin 28, 89p.

Hawkins T and Neale T., (1987): Assessment Report on Reconnaissance Geological Mapping Rock Sampling and Silt Sampling of the TR Group and Everest TR Group: BC Ministry of Energy and Mines Assessment Report 16.064.

Kerr, J.R. (1978): Geological, Geochemical and Geophysical Report on the Mont 2 and 4 Claims, Atlin Mining Division, B.C.; Mineral Resources Branch Assessment Report 6848; 30p.

Kerr, J.R. (1982): Geological and Geochemical Report on the GV, Eagle, Raven, Ptarmigan and Hawk Claims; Atlin Mining District, B.C. Mineral Resources Branch Assessment Report 10,537. 48p.

Kierans, M.D., (1984): Mineral Property Evaluation Report (Assessment Report) Becker Hammer Drilling Geological Project (September-October 1984), Royce Johnson Gold Placer Claim Group, Lower McKee Creek, East Shore of Atlin Lake, NTS104N-5E, Northwestern British Columbia. Geological Branch AR 13,307.

Lane, R.A., (2013): Assessment Report on the Dale Mineral Property: BC Ministry of Energy and Mines Assessment Report 34,385.

Lane, R.A., (2013): Assessment Report on the Gopher Placer Property: BC Ministry of Energy and Mines Assessment Report 34,386.

Lee, G.C., (1995): Geophysical Report on the YJ (Yellow Jacket) Mineral Claims: BC Ministry of Energy and Mines Assessment Report 24,003.

Lefebure, D.V. and Gunning, M.H. (1989): Geological Compilation Map of the Atlin Area; B.C. Ministry of Energy, Mines and Petroleum Resources, Open File 1989-24.

Lisle, T.E. (1979): Prospecting Report on the B & T Claim, Atlin Mining Division, B.C., Engineers Report 7352, 19p.

Link, P.K. (1965): Stratigraphy of the Mount White-Eastern Little Atlin Lake Area, unpublished Ph.D thesis, University of Wisconsin.

Livgard, E. (1991): Diamond Drill Report on the Pictou Project: BC Ministry of Energy and Mines Assessment Report 21,869.

Loiselle, J.P. (1997): Assessment Work, Geochemical and Geophysical Exploration on the Eagle Property: BC Ministry of Energy and Mines Assessment Report 25,197.

Lueck, B.A. (1985): Geology of Carbonatized Fault Zones on the Anna Claims and their Relationship to Gold Deposits, Atlin, B.C. unpublished B. Sc. thesis, The University of British Columbia, 35 pages.

Mackinnon, H.F. (1986): Examination of Concentrates from Atlin, B.C. Placers: Economic Implications, unpublished B.Sc. thesis, Carlton University, 199 pages.

Mandy, M. (1936): Mining in Northwestern British Columbia: A Historical Review. In The Miner, December, 22-25.

Mark, D.G., (1986): Geophysical Report on a Seismic Refraction Survey on the McKee Creek Property (Placer Leases 3041, 13222, 13223 and 13224), Atlin Area, Atlin Mining Division, British Columbia. Geological Branch AR 14,507.

Mark, D.G., (2006): Geophysics on the Surprise Showing Grid and Soil Geochemistry on the Plumb Prospect, British Columbia. Geological Branch AR 29,032

Mark, D.G., (2008): Geophysical and MMI Survey on the Julia Property Atlin Area, Atlin Mining Division, British Columbia. Geological Branch AR 29,958.

Mark, D.G., (2011): Geochemical and Geophysical Survey on the Julia Property, Atlin Mining Division, British Columbia. Geological Branch AR 32,258.

Mark, D.G. and Payie, G.J., (2008): A Mobile Metal Ion (MMI) Geochemcial Soil Sampling Assessment Report on the Main Block Claim Group, Atlin Project: BC Ministry of Energy and Mines Assessment Report 29,635

Mark, D.G. and Buckle, J., (2009): Exploration Report on Geological Examination and MMI Soil Sampling, Atlin Project: BC Ministry of Energy and Mines Assessment Report 31,629.

Marud, D.E., (1987): Summary Report Surface Drilling Arent 1, Arent 2, Beama and Adjacent Claims, North and South Claim Groups, Yellowjacket Property: BC Ministry of Energy and Mines Assessment Report 16,712.

Marud, D.E., (1988): Adjacent Claims Summary Report on Surface Drilling on the Arent 1, Arent 2, Beama and Discovery Claims: BC Ministry of Energy and Mines Assessment Report 17,295.

Marud, D.E. and Southam P.J., (1989): Diamond Drilling and Geophysical Report on the Yellowjacket Group: BC Ministry of Energy and Mines Assessment Report 18,608.

Marud, D.E., (1989): Geochemical Report on the YJ 5 Claim: BC Ministry of Energy and Mines Assessment Report 19,208.

Mastalerz, K., (2007): Reconnaissance Rock Sampling and Preliminary Structural Evaluation of the McKee Creek Property, Northwestern British Columbia. Geological Branch Assessment Report 29515. 31 p.

Mastalerz, K., (2009): Assessment report on diamond drilling 2008 program and complementary rock sampling, McKee Creek Property, Northwestern British Columbia. Geological Branch Assessment Report 30818.

McDougall, J.J and Downing, B.W. (1998): Diamond Drilling Report on Auburn Property: BC Ministry of Energy and Mines Assessment Report 25,325.

McIvor, D.F. (1987): Summary Report; Reconnaissance Geological Mapping and Lithogeochemical Sampling on the "East Group" of Claims Surprise Lake Property: BC Ministry of Energy and Mines Assessment Report 16,529.

McIvor, D.F. (1987): Summary Report; Geological Mapping, Lithogeochemical Sampling and Geophysical Work on the 'Lake' Group Claims (YJ 13 and Adjacent Claims): BC Ministry of Energy and Mines Assessment Report 16,535

McIvor, D.F. (1987): Sampling Programs Summary Report, Reconnaissance Geological Mapping and Lithogeochemical Sampling: BC Ministry of Energy and Mines Assessment Report 16,821

McIvor, D.F. (1988): Drilling Report on the North, South, West, Lake and Reverse Claim Groups: BC Ministry of Energy and Mines Assessment Report 17,546.

McIvor, D.F. (1988): Summary Report of Mineral Exploration Activity on the Balsam Claim: BC Ministry of Energy and Mines Assessment Report 17,494.

McIvor, D.F. (1988): Summary Report of Mineral Exploration Activity on the Pictou Property: BC Ministry of Energy and Mines Assessment Report 17,656.

McIvor, D.F. (1988): Summary Report Results of Geophysical Surveys (Magnetometer and VLF-EM) on the Cal II Claim: BC Ministry of Energy and Mines Assessment Report 17,084.

McIvor, D.F. (1988): Programs on the Reef Claim, EZ Ventures Property Summary Report: Geological Mapping and Lithogeochemical Sampling: BC Ministry of Energy and Mines Assessment Report 17,493.

McIvor, D.F. (1988): Geophysical Survey Programs on the Yellowjacket North Property, North Summary Report: BC Ministry of Energy and Mines Assessment Report 17,492.

McIvor, D.F. (1988): Soil Geological Sampling Program on the South Atlin Property: BC Ministry of Energy and Mines Assessment Report 17,545.

McIvor, D.F. (1988): Summary Report on the YJ 5 Claim: BC Ministry of Energy and Mines Assessment Report 17,543.

McLelland, D.J. (Auracle Geospatial Science, Inc.) (2007): Exploration Work Program on the Dixie Tenure #530038, Atlin Mining Division, B.C. B.C. Geological Survey Assessment Report # 29576, 13p.

Mihalynuk, M.G., Nelson, J. and Diakow, L. (1994): Cache Creek Terrane entrapment: oroclinal paradox within the Canadian Cordillera; Tectonics, Volume 13, pages 575-595.

Mihalynuk, M.G., Mountjoy, K.J., Smith, M.T., Currie, L.D., Gabites, J.E., Tipper, H.W., Orchard, M.J., Poulton, T.P., and Cordey, F., (1999): Geology and mineral resources of the Tagish Lake area (NTS 104M/ 8, 9, 10E, 15 and 104N/ 12W), Northwestern British Columbia. BC Ministry of Energy and Mines, British Columbia Geological Survey Branch, Bulletin 105, 202p.

Miller, J. (2013): Spruce Creek Placer Claim 2012 Exploration Report: BC Ministry of Energy and Mines Assessment Report 33,870.

Mioduszewska, J. (2013): Spruce Creek Placer Claim 2012 Exploration Report: BC Ministry of Energy and Mines Assessment Report 33,870.

Moll, P. (2012): Geophysical Survey with 2D Resistivity on Pine Creek: BC Ministry of Energy and Mines Assessment Report 33,342.

Moll, P (2011): Geophysical Survey with 2D Resistivity Wright Creek, BC: BC Ministry of Energy and Mines Assessment Report 3,240.

Moll, P and Ostermaier, S. (2011): Geophysical Survey with 2D Resistivity on the Bingo Property: BC Ministry of Energy and Mines Assessment Report 32,412.

Monger, J.W.H (1966): Atlin Horst Project, Report of Activities, Geological Survey of Canada, paper 67-1, Part A, pages 76-77.

Monger, J.W.H (1967): Atlin Horst, British Columbia (104J, K, N), Report of Activities, Geological Survey of Canada, paper 68-1, Part A, pages 34-36.

Monger, J.W.H (1968): Late Proterozoic Rocks of the Atlin Horst, NW British Columbia and South-Central Yukon (104 M,N and 105C,D), Report of Activities, Geological Survey of Canada, paper 69-1, Part A, pages 23-27.

Monger, J., (1975): Upper Paleozoic rocks of the Atlin Terrane, northwestern British Columbia and south-central Yukon. Paper 74-47, Geological Survey of Canada, Paper 74-47, 73p.

Monger, J.W.H. (1977a): Upper Paleozoic rocks of the western Canadian Cordillera and their bearing on Cordilleran evolution; Canadian Journal of Earth Sciences, Volume 14, pages 1832-1859.

Monger, J.W.H. (1977b): The Triassic Takla Group in McConnell Creek map-area, north-central British Columbia; Geological Survey of Canada, Paper 76-29, 45 pages.

Morra, F. (1978): Preliminary Exploration Report on the Sal 1 and 2 Claims; Atlin Mining District, B.C. Mineral Resources Assessment Report 7370' 24p.

Newton, D.C. (1985): A Study of Carbonate Alteration of Serpentinites Around Au and Ag-bearing Quartz Veins in the Atlin Camp, British Columbia; unpublished BSc. thesis, The University of British Columbia, 85 pages.

Peterson D.B., (1985): Geological and Geochemical Assessment Report on the Atlin 14 and Atlin 15 Claims: BC Ministry of Energy and Mines Assessment Report 13,645

Peterson D.B., (1985): Geological and Geochemical Assessment Report on the Atlin 11 and Atlin 12 Claims: BC Ministry of Energy and Mines Assessment Report 13,646

Presunka S., (1975): Geophysical Report on the New Year claim, Atlin Lake area: BC Ministry of Energy and Mines Assessment Report 5799.

Proudlock P J and Proudlock W M (1976): Stratigraphy of the placers in the Atlin Placer Mining Camp: BC Open File Report B.C. Department of Mines.

Rees, C.J. (1989): Pictou Exploration in British Columbia 1988, Part B, B.C. Ministry of Energy; in Mines and Petroleum Resources, pages B163-B167.

Rich A., (1984): Geological, Geochemical, Geophysical, Trenching, & DDH Report for GV15, GV23, GV24 Mineral Claims (SE of LD): BC Ministry of Energy and Mines Assessment Report 13,269.

Rich A., (1984): Geochemical and Geophysical Report on TR-2 Mineral Claim: BC Ministry of Energy and Mines Assessment Report 13,462.

Rogers, R., (1985): Geochemical, Geophysical Summary of Exploration MB9, MB10, MB11 Mineral Claims: BC Ministry of Energy and Mines Assessment Report 13,615.

Rogers, R., (1985): Report on the MB12 and MB13 Mineral Claims: BC Ministry of Energy and Mines Assessment Report 13,636.

Ronning, P.A., (1986): Diamond Drilling and Geophysical Report on the Yellowjacket Property: BC Ministry of Energy and Mines Assessment Report 15,740.

Ronning, P.A., (1987): Summary Report Geophysical Surveys and Geological Mapping Atlin Area Properties Including Reef, YJ 13, Jack 29 and Adjacent Claims: BC Ministry of Energy and Mines Assessment Report 16,511.

Scott B.W., (2014): Prospecting and Geochemical Report on the Wrotter Property: BC Ministry of Energy and Mines Assessment Report 34,930.

Scott B.W., (2016): Geochemical Survey on the Wrotter Property: BC Ministry of Energy and Mines Assessment Report 36,339.

Smith M., (1987): Ground Geophysical Surveys Spruce Creek Option: BC Ministry of Energy and Mines Assessment Report 16,561.

Smith R., (1981): Geology, Ground Magnetic and Assay Results for the Imperial and Imp Claims, Atlin Mining Division: BC Ministry of Energy and Mines Assessment Report 9868.

Sneddon D.T, (2005): Exploration Report on the Julia 103 and Fraser 1-2 claims: BC Ministry of Energy and Mines Assessment Report 27,852.

Thornton, J.M., (1987): Ground Geophysical Surveys on the Karen Mineral Claim - Pine Creek: BC Ministry of Energy and Mines Assessment Report 16,194.

Thornton, J.M., (1987): Ground Geophysical Surveys on the Karen 6 & 7 and Shuksan 1 & 4 Mineral Claims: BC Ministry of Energy and Mines Assessment Report 17,146.

Troup, A.G., (1982): Prospecting Report on the Shuksan Gold Property: BC Ministry of Energy and Mines Assessment Report 10,502.

Troup, A.G. and Wong, C., (1982): Geochemical, Geological and Geophysical Report on the Shuksan Property: BC Ministry of Energy and Mines Assessment Report 11,138.

Troup, A.G. and Wong, C., (1983): Geochemical, Geological and Geophysical Report on the Shuksan Property: BC Ministry of Energy and Mines Assessment Report 11,511.

Troup, A.G., (1983): Geochemical, Geological and Geophysical Report on the Snap, Crackle, S and O Claims: BC Ministry of Energy and Mines Assessment Report 12,283.

Troup, A.G. and Wong, C., (1983): Geochemical and Geological Report on the McKee Creek Property: BC Ministry of Energy and Mines Assessment Report 11,912.

Troup, A.G. and Wong, C., (1984): Diamond Drilling, Geochemical, Geological and Geophysical Report on the Shuksan Property: BC Ministry of Energy and Mines Assessment Report 13,410.

Troup, A.G., (1991): Geophysical Report on the Pineload Property: BC Ministry of Energy and Mines Assessment Report 21,758.

Wallcott, P.E., (1985): A Report on a Seismic Refraction Survey, Atlin Area (PL #2062. PML#1655), British Columbia, BC Ministry of Energy and Mines Assessment Report 13,134. 93p.

Wallcott, P.E. and Dandy, L., (1987): Geological, Geophysical And Geochemical Report On The 'S' Claims: British Columbia, BC Ministry of Energy and Mines Assessment Report 16,451.

Wallis, J.E., (1983): Geological and Geochemical Report on the GV15, 23, 24 and 26 Mineral Claims: BC Ministry of Energy and Mines Assessment Report 12,051.

14.0 Statement of Expenditures

Exploration Work Type	Comment	Days/Hours	Rate	Subtotal	Totals
Personnel (Name)* / Position (BBB)	**Field Days (list actual days)**	**Days/Hours**	**Rate**	**Subtotal***	
Monica Barrington - Project Geologist/Manager	Between May 21 and June 25	21.00	$375.00	$7,875.00	
Karen Smallwood - Soil Sampler	Between May 25 and June 6	11.00	$275.00	$3,025.00	
Don Curry - Camp Manager	Between Oct 2019 and June 2020 (Hourly)	28.00	$50.00	$1,400.00	
				$12,300.00	**$12,300.00**
Personnel (Name)*/ Position (Contractor)	**Field Days (list actual days)**	**Days/Hours**	**Rate**	**Subtotal***	
RJ Smallwood - Bob's Cont. Soil Sampler	Between May 21 and June 6	13.50	$401.25	$5,416.88	
Linda Dandy - Geological Consultant	Between May 25 and September 30	17.50	$675.00	$11,812.50	
				$17,229.38	**$17,229.38**
Office Studies	**List Personnel (Office Days)**				
Monica Barrington - Project Geologist/Manager	Database Compilation, GIS, General Research, Planning	47.0	$375.00	$17,625.00	
Kyo Yamagata - GIS Analyst	Database Compilation, GIS, General Research, Planning,	3.0	$200.00	$600.00	
Antonio Celis - Senior Geologist	Database Compilation, GIS, General Research, Planning	3.0	$458.50	$1,375.50	
Monica Barrington - Project Geologist/Manager	Assessment Report Preparation & Writing	6.0	$400.00	$2,400.00	
Kyo Yamagata - GIS Analyst	Assessment Report - GIS Reporting	2.0	$300.00	$600.00	
				$22,600.50	**$22,600.50**
Geochemical Surveying	**Number of Samples**	**No.**	**Rate**	**Subtotal**	
Soil	*617 soil samples*	617.0	$25.20	$15,549.07	
Rock	*65 Rock Samples*	65.0	$40.91	$2,659.35	
				$18,208.42	**$18,208.42**
Transportation		**No.**	**Rate**	**Subtotal**	
Airfare (Commercial)	Air North; Air Canada; WestJet		Various Rates	$362.95	
Taxi	To/From YVR (Uber)		Various Rates	$24.85	
Kilometers	RJ Smallwood Car Use $0.54/KM	1029.10	$0.54	$550.57	
Fuel (Litres)	Gas for ATV	81.70	$1.009	$82.40	
Helicopter (Hours)	Bell 206 - Tundra Helicopters (Hourly)	3.10	$1,200.00	$3,720.00	
Fuel (Litres)	Jet A/L	3.10	$250.00	$775.00	
				$5,515.77	**$5,515.77**
Accommodation & Food		**No.**	**Rate**	**Subtotal**	
Accommodations	Atlin Cabins (Nightly Rental)	17.00	$132.85	$2,258.46	
Food	Groceries - Superstore, Save On Foods, etc.			$636.70	
				$2,895.16	**$2,895.16**
Miscellaneous		**No.**	**Rate**	**Subtotal**	
Field and Camp Supplies	Bear Horn, Mace, Sample Bags, GPS, etc.			$5,842.30	
Expediting/Hr - Annuk	Field Supplies/Sample Shipment (Hourly)		Various Rates	$760.00	
Fulcrum Software - Geochem Sampling	Activation, Memberships, etc.			$428.76	
				$7,031.06	**$7,031.06**
Equipment Rentals		**No.**	**Rate**	**Subtotal**	
Bob's Contracting	Flatbed - Transport ATV's to Atlin Camp (Hourly)	0.80	$125.00	$100.00	
Bob's Contracting	Flatbed - ATV's to Tent for Storage (Hourly)	1.00	$135.00	$135.00	
Bob's Contracting	ATV Storage Fee (/Months)	8.00	$21.40	$171.20	
				$406.20	**$406.20**
Contracting (Other)		**No.**	**Rate**	**Subtotal**	
Bob's Contracting	Core and Core Racks Transferred to Atlin Camp	6.00		$4,794.00	
Full Force Diamond Drilling	2019 Drill Rig De-Mob (Completed in 2020)			$7,500.00	
				$12,294.00	**$12,294.00**
				TOTAL Expenditures	**$98,480.48**

STATEMENT OF QUALIFICATIONS

I, Monica Barrington of 89 Discovery Avenue, Atlin, BC do hereby declare:

THAT I am a Geologist in the mineral exploration industry, employed by Brixton Metals Corporation with offices at 551-409 Granville Street, Vancouver, BC.

THAT this report is based on Atlin Goldfields Project work that I participated in from May to September of 2020.

THAT I am a co-author of the assessment report titled “2020 Geological & Geochemical Report on the Atlin Goldfields Project”

THAT I hold a Bachelor of Science (Honours) degree in Earth Sciences (2013) from Memorial University of Newfoundland.

THAT my work with respect to this project and report has been supervised and approved by a P.Geo in good standing with the Association of Professional Engineers and Geoscientists of British Columbia.



Monica Barrington, B.Sc. (Hons)
Project Geologist
Brixton Metals Corporation

STATEMENT OF QUALIFICATIONS

I, Christina Anstey of 3060 Attree Rd, Terrace, B.C do hereby declare:

THAT I am a Geologist in the mineral exploration industry, employed by Brixton Metals Corporation with offices at 551-409 Granville Street, Vancouver, BC.

THAT I am a co-author of the assessment report titled “2020 Geological & Geochemical Report on the Atlin Goldfields Project”

THAT I hold a Bachelor of Science degree in Earth Sciences (2012) from Memorial University of Newfoundland.

THAT I have been active in the mineral exploration industry in Canada for the past 9 years

THAT my work with respect to this project and report has been supervised and approved by a P.Geo in good standing with the Association of Professional Engineers and Geoscientists of British Columbia.



Christina Anstey, B.Sc.
V.P, Exploration
Brixton Metals Corporation

GEOLOGIST'S CERTIFICATE

I, Gary Robert Thompson of 3086 Alberta Street, Vancouver, BC do hereby certify:

THAT I am a Geologist in the mineral exploration industry, engaged by Brixton Metals Corporation with offices at 551-409 Granville Street, Vancouver, BC.

THAT this report is based on Atlin Goldfields Project work that I participated in from May to September of 2020.

THAT I am a co-author of the assessment report titled "2020 Geological & Geochemical Report on the Atlin Goldfields Project".

THAT I am a member in good standing (#29553) of the Association of Professional Engineers and Geoscientists of British Columbia since May of 2005.

THAT I hold a Bachelor of Science degree (Honours) in Geology (2000) from the University of British Columbia.

THAT I have practiced my profession with various exploration and mining companies throughout Canada and the United States of America.

THAT I am the President, Chairman, CEO, Director, and shareholder of the company and have interest in the property herein.

Dated at Vancouver, British Columbia this 28th day of January 2021.



Gary Robert Thompson, P.Geo.

Appendix A1: Certificates of Analysis – Soil 2020

ALS Canada Ltd.

2103 Dollarton Hwy
North Vancouver BC V7H 0A7
Phone: +1 604 984 0221 Fax: +1 604 984 0218
www.alsglobal.com/geochemistry

To: **BRIXTON METALS CORPORATION**
#551 - 409 GRANVILLE STREET
VANCOUVER BC V6C 1T2

Finalized Date: 14-JUN-2020
Account: BRIXMET

CERTIFICATE WH20115022

Project: Atlin Gold

P.O. No.: Atlin-2020-S001

This report is for 196 Soil samples submitted to our lab in Whitehorse, YT, Canada on 1-JUN-2020.

The following have access to data associated with this certificate:

MONICA BARRINGTON KYO YAMAGATA	SORIN POSESCU	GARY THOMPSON

SAMPLE PREPARATION

ALS CODE	DESCRIPTION
WEI-21	Received Sample Weight
LOG-21	Sample logging - ClientBarCode
SCR-41	Screen to -180um and save both

ANALYTICAL PROCEDURES

ALS CODE	DESCRIPTION
AuME-TL43	25g Trace Au + Multi Element PKG

This is the Final Report and supersedes any preliminary report with this certificate number. Results apply to samples as submitted. All pages of this report have been checked and approved for release.

***** See Appendix Page for comments regarding this certificate *****

Signature:

Saa Traxler, General Manager, North Vancouver

ALS Canada Ltd.
2103 Dollarton Hwy
North Vancouver BC V7H 0A7
Phone: +1 604 984 0221 Fax: +1 604 984 0218
www.alsglobal.com/geochemistry

To: **BRIXTON METALS CORPORATION**
#551 - 409 GRANVILLE STREET
VANCOUVER BC V6C 1T2

Finalized Date: 14-JUN-2020
Account: BRIXMET

Project: Atlin Gold

CERTIFICATE OF ANALYSIS WH20115022

Sample Description	Method	WEI-21	AuME-TL43	AuME-TL43	AuME-TL43	AuME-TL43	AuME-TL43	AuME-TL43	AuME-TL43	AuME-TL43	AuME-TL43	AuME-TL43	AuME-TL43	AuME-TL43	AuME-TL43	AuME-TL43
	Analyte	Recvd Wt.	Au	Ag	Al	As	B	Ba	Be	Bi	Ca	Cd	Ce	Co	Cr	Cs
	Units	kg	ppm	ppm	%	ppm	ppm	ppm	ppm	ppm	%	ppm	ppm	ppm	ppm	ppm
	LOD	0.02	0.001	0.01	0.01	0.1	10	10	0.05	0.01	0.01	0.01	0.02	0.1	1	0.05
B0055101		0.61	0.001	0.07	1.08	5.5	<10	150	0.32	0.12	0.26	0.27	13.75	16.5	115	0.34
B0055102		0.36	0.002	0.10	0.95	5.0	<10	300	0.29	0.11	0.42	0.99	13.30	18.7	97	0.38
B0055103		0.29	0.017	0.09	1.17	6.0	<10	200	0.32	0.11	0.55	0.57	12.65	21.1	128	0.50
B0055104		0.42	0.007	0.05	1.22	3.6	<10	340	0.32	0.12	0.40	0.69	14.45	20.5	110	0.47
B0055151		0.44	0.004	0.08	1.23	4.1	<10	410	0.34	0.10	0.38	0.27	12.30	19.6	96	0.52
B0055152		0.24	0.002	0.05	1.79	3.1	<10	350	0.35	0.11	0.41	0.34	16.30	21.4	94	0.55
B0055153		0.67	0.007	0.05	1.55	6.5	<10	140	0.41	0.10	0.34	0.11	23.1	25.6	162	0.64
B0055154		0.26	0.014	0.08	1.28	5.7	<10	350	0.37	0.11	0.68	0.53	20.0	21.1	95	0.59
B0055155		0.55	0.006	0.09	1.30	3.5	<10	280	0.35	0.15	0.37	0.65	16.90	20.1	102	0.51
B0055156		0.45	0.016	0.08	1.44	4.2	<10	280	0.36	0.14	0.45	0.56	14.90	20.0	103	0.72
B0055157		0.51	0.006	0.07	1.58	5.8	<10	280	0.38	0.13	0.37	0.36	15.05	21.3	120	0.67
B0055158		0.28	0.069	0.10	1.32	4.8	<10	220	0.34	0.13	0.35	0.49	13.35	19.5	113	0.56
B0055159		0.50	0.030	0.08	1.29	4.9	<10	200	0.35	0.12	0.35	0.38	15.30	20.1	129	0.62
B0055160		0.42	0.106	0.14	1.16	4.5	<10	240	0.33	0.13	0.42	0.51	15.75	19.9	112	0.56
B0055161		0.51	0.025	0.09	1.39	3.7	<10	300	0.33	0.13	0.37	0.70	13.55	18.6	91	0.59
B0055162		0.56	0.012	0.04	1.42	4.2	<10	260	0.33	0.13	0.34	0.58	14.00	21.8	111	0.72
B0055163		0.51	0.039	0.12	1.32	8.4	<10	300	0.37	0.14	0.48	0.49	15.05	23.7	105	0.51
B0055164		0.43	0.008	0.05	1.33	4.9	<10	260	0.31	0.14	0.30	0.39	14.80	22.2	128	0.65
B0055165		0.38	0.001	0.10	1.22	3.5	<10	350	0.31	0.12	0.64	1.03	14.35	23.6	96	0.58
B0055166		0.34	0.002	0.04	1.47	5.2	<10	210	0.34	0.13	0.24	0.23	12.30	21.5	113	0.52
B0055167		0.34	0.004	0.06	1.18	2.6	<10	350	0.40	0.15	0.38	1.30	15.55	21.0	89	0.58
B0055168		0.34	0.003	0.05	1.30	4.3	<10	260	0.34	0.13	0.39	0.63	13.60	20.3	95	0.44
B0055169		0.37	0.057	0.06	1.14	3.0	<10	280	0.28	0.12	0.37	0.35	11.95	16.3	93	0.40
B0055170		0.43	0.026	0.12	1.25	3.5	<10	330	0.31	0.12	0.39	0.79	13.55	20.9	105	0.53
B0055171		0.39	0.002	0.06	1.30	3.4	<10	240	0.30	0.13	0.43	0.41	13.85	18.2	93	0.45
B0055172		0.53	0.010	0.21	1.02	15.4	<10	170	0.31	0.08	0.35	0.33	12.80	79.4	207	0.50
B0055173		0.40	0.020	0.11	1.30	3.9	<10	220	0.33	0.12	0.49	0.77	12.25	22.6	107	0.53
B0055174		0.43	0.001	0.05	1.28	3.4	<10	300	0.30	0.14	0.35	0.74	14.35	22.8	97	0.62
B0055175		0.41	0.001	0.08	1.39	4.7	<10	280	0.35	0.12	0.48	0.35	14.80	21.9	114	0.54
B0055176		0.50	0.002	0.07	1.62	5.5	<10	250	0.38	0.13	0.39	0.36	14.85	22.3	114	0.71
B0055177		0.43	0.004	0.06	1.37	5.1	<10	250	0.30	0.12	0.36	0.46	15.05	23.3	113	0.62
B0055178		0.55	0.009	0.06	1.28	4.0	<10	250	0.30	0.11	0.32	0.46	14.60	19.9	119	0.60
B0055179		0.56	0.001	0.14	1.22	4.6	<10	280	0.35	0.11	0.55	0.68	15.00	21.0	106	0.64
B0055180		0.48	0.001	0.08	1.40	4.2	<10	280	0.35	0.13	0.59	0.70	13.85	23.4	100	0.61
B0055181		0.69	0.002	0.09	1.39	4.1	<10	320	0.35	0.14	0.46	0.51	16.90	21.8	109	0.51
B0055182		0.66	0.005	0.05	0.91	4.2	<10	170	0.24	0.10	0.37	0.21	14.15	12.5	89	0.40
B0055183		0.53	0.007	0.07	1.42	4.7	<10	330	0.42	0.18	0.49	1.01	16.25	30.3	120	0.73
B0055184		0.45	0.002	0.08	1.29	2.1	<10	360	0.30	0.13	0.46	1.06	12.75	20.9	77	0.48
B0055185		0.63	0.002	0.12	1.26	5.3	<10	240	0.32	0.11	0.33	0.34	16.65	23.7	121	0.54
B0055186		0.65	0.001	0.16	1.41	7.8	<10	370	0.41	0.14	0.51	0.30	19.40	25.7	122	0.59

***** See Appendix Page for comments regarding this certificate *****

ALS Canada Ltd.
2103 Dollarton Hwy
North Vancouver BC V7H 0A7
Phone: +1 604 984 0221 Fax: +1 604 984 0218
www.alsglobal.com/geochemistry

To: **BRIXTON METALS CORPORATION**
#551 - 409 GRANVILLE STREET
VANCOUVER BC V6C 1T2

Finalized Date: 14-JUN-2020
Account: BRIXMET

Project: Atlin Gold

CERTIFICATE OF ANALYSIS WH20115022

Sample Description	Method	AuME-TL43	AuME-TL43	AuME-TL43	AuME-TL43	AuME-TL43	AuME-TL43	AuME-TL43	AuME-TL43	AuME-TL43	AuME-TL43	AuME-TL43	AuME-TL43	AuME-TL43	AuME-TL43	AuME-TL43
	Analyte	Cu	Fe	Ga	Ge	Hf	Hg	In	K	La	Li	Mg	Mn	Mo	Na	Nb
	Units	ppm	%	ppm	ppm	ppm	ppm	ppm	%	ppm	ppm	%	ppm	ppm	%	ppm
	LOD	0.2	0.01	0.05	0.05	0.02	0.01	0.005	0.01	0.2	0.1	0.01	5	0.05	0.01	0.05
B0055101		23.6	2.62	3.43	<0.05	0.02	0.02	0.019	0.05	6.3	7.3	0.94	447	1.41	0.01	0.37
B0055102		25.9	2.36	2.86	<0.05	0.02	0.03	0.016	0.04	6.3	6.1	0.82	1280	1.31	0.01	0.33
B0055103		20.2	3.01	3.30	<0.05	0.04	0.03	0.018	0.05	5.8	7.9	1.04	834	1.41	0.01	0.73
B0055104		13.9	2.78	3.78	<0.05	0.03	0.02	0.019	0.05	6.3	8.2	0.83	1200	1.19	0.01	0.62
B0055151		14.5	2.62	3.78	<0.05	0.03	0.02	0.018	0.05	5.8	9.0	0.82	869	1.06	0.01	0.67
B0055152		17.6	3.03	5.87	<0.05	0.07	0.02	0.019	0.05	7.6	23.3	1.32	645	1.19	0.02	1.98
B0055153		17.6	3.03	4.40	<0.05	0.03	0.01	0.020	0.10	8.3	11.0	1.47	515	0.83	0.01	0.36
B0055154		28.9	2.65	3.54	<0.05	0.05	0.03	0.020	0.09	9.1	8.3	0.95	950	1.01	0.02	0.83
B0055155		16.1	2.79	4.06	<0.05	0.03	0.02	0.021	0.12	7.8	8.4	0.75	1180	1.49	0.01	0.58
B0055156		14.0	2.87	4.61	<0.05	0.02	0.03	0.022	0.07	7.1	10.2	0.91	1180	1.33	0.01	0.87
B0055157		16.0	3.11	4.73	<0.05	0.03	0.02	0.024	0.07	7.2	10.8	1.04	760	1.21	0.01	0.90
B0055158		16.2	2.90	4.31	<0.05	0.03	0.02	0.019	0.06	6.3	9.3	0.91	766	1.23	0.01	0.83
B0055159		17.5	3.08	3.98	<0.05	0.03	0.02	0.021	0.06	6.9	9.0	1.02	718	1.20	0.01	0.74
B0055160		17.3	2.75	3.58	<0.05	0.03	0.02	0.020	0.09	6.7	8.4	0.83	811	1.22	0.01	0.73
B0055161		14.1	2.69	4.38	<0.05	0.03	0.04	0.020	0.05	6.2	10.1	0.82	1080	1.27	0.01	0.74
B0055162		14.3	2.98	4.58	<0.05	0.03	0.02	0.022	0.05	6.3	10.3	0.92	895	1.31	0.01	0.74
B0055163		19.6	2.94	4.08	<0.05	0.04	0.03	0.023	0.08	6.3	9.2	0.85	1080	1.30	0.01	0.81
B0055164		18.1	3.12	4.20	<0.05	0.03	0.02	0.021	0.06	6.6	9.7	1.02	879	1.35	0.01	0.67
B0055165		19.2	2.62	3.36	<0.05	0.04	0.03	0.019	0.08	5.8	8.2	0.84	1040	1.17	0.01	0.94
B0055166		21.2	3.03	4.09	<0.05	0.07	0.07	0.020	0.06	5.9	9.8	1.00	549	1.35	0.01	0.63
B0055167		13.3	2.64	3.86	<0.05	0.03	0.03	0.018	0.07	6.8	7.7	0.79	1700	1.42	0.01	0.72
B0055168		18.0	2.71	4.05	<0.05	0.04	0.02	0.020	0.06	6.1	9.1	0.85	1000	1.61	0.01	0.76
B0055169		12.1	2.58	3.62	<0.05	0.03	0.02	0.017	0.08	5.7	7.4	0.71	790	1.37	0.01	0.64
B0055170		14.1	2.88	4.03	<0.05	0.03	0.03	0.019	0.07	6.3	8.2	0.78	1680	1.32	0.01	0.70
B0055171		12.8	2.67	4.23	<0.05	0.03	0.03	0.018	0.15	5.9	8.6	0.68	1040	1.41	0.01	0.69
B0055172		25.4	6.54	2.63	<0.05	0.04	0.03	0.016	0.04	6.2	5.7	6.93	921	1.38	0.01	0.26
B0055173		12.5	2.81	4.16	<0.05	0.03	0.03	0.020	0.07	5.7	10.3	0.94	944	1.17	0.01	0.99
B0055174		12.1	2.83	4.04	<0.05	0.03	0.02	0.019	0.06	6.0	9.2	0.85	1600	1.37	0.01	0.77
B0055175		18.3	2.96	4.14	<0.05	0.04	0.02	0.021	0.08	6.7	10.3	1.03	757	1.19	0.01	0.73
B0055176		25.8	3.11	4.81	<0.05	0.06	0.02	0.025	0.09	6.8	12.2	1.13	599	1.29	0.01	0.79
B0055177		22.1	2.97	4.00	<0.05	0.03	0.02	0.020	0.06	6.8	9.9	1.20	863	1.23	0.01	0.65
B0055178		14.4	2.93	3.91	<0.05	0.03	0.02	0.018	0.07	6.6	8.7	0.93	1000	1.29	0.01	0.59
B0055179		22.2	2.69	3.52	<0.05	0.03	0.02	0.019	0.07	6.5	9.0	0.93	1430	1.14	0.01	0.83
B0055180		15.2	2.89	4.47	<0.05	0.04	0.03	0.021	0.08	6.4	9.7	0.99	944	1.45	0.01	1.18
B0055181		14.9	2.86	3.95	<0.05	0.03	0.02	0.020	0.14	7.1	9.6	1.01	811	1.20	0.01	0.70
B0055182		16.2	2.18	2.76	<0.05	0.03	0.01	0.014	0.06	6.4	5.5	0.78	442	1.06	0.01	0.39
B0055183		23.7	3.18	4.58	<0.05	0.03	0.03	0.026	0.08	6.9	11.7	1.20	1160	1.48	0.01	0.88
B0055184		11.5	2.47	4.30	<0.05	<0.02	0.02	0.018	0.08	5.8	9.3	0.72	1690	1.25	0.01	0.73
B0055185		16.5	2.65	3.73	<0.05	0.02	0.02	0.018	0.09	6.8	8.0	1.09	958	1.03	0.02	0.54
B0055186		27.2	3.11	3.94	<0.05	0.03	0.02	0.025	0.24	8.7	9.9	1.09	835	1.15	0.01	0.76

***** See Appendix Page for comments regarding this certificate *****

ALS Canada Ltd.
2103 Dollarton Hwy
North Vancouver BC V7H 0A7
Phone: +1 604 984 0221 Fax: +1 604 984 0218
www.alsglobal.com/geochemistry

To: **BRIXTON METALS CORPORATION**
#551 - 409 GRANVILLE STREET
VANCOUVER BC V6C 1T2

Finalized Date: 14-JUN-2020
Account: BRIXMET

Project: Atlin Gold

CERTIFICATE OF ANALYSIS WH20115022

Sample Description	Method	AuME-TL43	AuME-TL43	AuME-TL43	AuME-TL43	AuME-TL43	AuME-TL43	AuME-TL43	AuME-TL43	AuME-TL43	AuME-TL43	AuME-TL43	AuME-TL43	AuME-TL43	AuME-TL43	AuME-TL43
	Analyte	Ni	P	Pb	Rb	Re	S	Sb	Sc	Se	Sn	Sr	Ta	Te	Th	Ti
	Units	ppm	ppm	ppm	ppm	ppm	%	ppm	ppm	ppm	ppm	ppm	ppm	ppm	ppm	%
	LOD	0.2	10	0.2	0.1	0.001	0.01	0.05	0.1	0.2	0.2	0.2	0.01	0.01	0.2	0.005
B0055101		134.0	620	4.2	5.9	<0.001	0.01	0.56	3.5	0.3	0.3	11.3	<0.01	0.05	1.5	0.041
B0055102		128.5	1040	4.6	6.0	<0.001	0.02	0.43	1.3	0.3	0.3	20.4	<0.01	0.03	0.2	0.020
B0055103		187.5	710	4.8	8.0	<0.001	0.02	0.56	3.0	0.3	0.3	18.5	<0.01	0.04	1.1	0.047
B0055104		133.0	710	5.4	9.7	<0.001	0.01	0.47	3.0	0.2	0.3	15.2	<0.01	0.03	1.4	0.048
B0055151		135.0	560	4.5	7.9	<0.001	0.01	0.42	2.8	0.2	0.3	28.0	<0.01	0.03	1.2	0.054
B0055152		108.5	430	5.4	5.1	<0.001	0.01	0.32	2.8	0.2	0.5	31.4	<0.01	0.02	1.8	0.102
B0055153		209	430	4.6	10.2	<0.001	0.01	0.48	6.2	0.2	0.3	33.2	<0.01	0.03	1.9	0.072
B0055154		195.0	620	5.3	11.1	<0.001	0.03	0.45	4.6	0.3	0.3	22.2	<0.01	0.04	1.1	0.049
B0055155		135.0	1130	5.4	9.0	<0.001	0.01	0.43	4.0	0.2	0.4	13.4	<0.01	0.03	1.8	0.064
B0055156		136.0	960	5.9	9.2	<0.001	0.01	0.47	3.2	0.2	0.5	17.3	<0.01	0.04	1.4	0.058
B0055157		160.0	780	5.4	11.4	<0.001	0.01	0.53	3.9	0.2	0.4	14.9	<0.01	0.04	1.9	0.062
B0055158		144.0	640	5.1	9.5	<0.001	0.01	0.50	2.7	0.2	0.4	14.5	<0.01	0.04	1.5	0.059
B0055159		161.5	700	5.3	10.8	<0.001	0.01	0.53	3.2	0.2	0.3	13.6	<0.01	0.04	1.7	0.059
B0055160		152.0	760	5.0	14.1	<0.001	0.01	0.52	3.4	0.3	0.3	15.9	<0.01	0.04	1.4	0.051
B0055161		121.5	710	5.8	7.0	<0.001	0.01	0.44	3.0	0.2	0.4	15.4	<0.01	0.03	1.4	0.056
B0055162		148.5	860	5.6	7.7	<0.001	0.01	0.49	3.7	0.2	0.4	14.1	<0.01	0.04	1.8	0.063
B0055163		135.0	990	5.7	10.5	<0.001	0.02	1.18	3.0	0.3	0.4	16.9	<0.01	0.05	1.5	0.050
B0055164		163.0	890	5.2	10.3	<0.001	0.01	0.53	4.1	0.2	0.3	12.9	<0.01	0.04	1.5	0.059
B0055165		164.0	950	5.3	9.5	<0.001	0.02	0.41	3.3	0.3	0.3	19.6	<0.01	0.03	1.1	0.047
B0055166		153.0	900	4.9	7.1	<0.001	0.01	0.52	3.9	0.2	0.3	9.5	<0.01	0.04	1.5	0.051
B0055167		138.0	660	6.0	10.6	<0.001	0.01	0.46	2.5	0.3	0.4	14.5	<0.01	0.03	1.2	0.052
B0055168		138.5	820	5.6	8.7	<0.001	0.01	0.50	3.2	0.2	0.3	14.0	<0.01	0.04	1.4	0.048
B0055169		107.0	500	4.8	8.6	<0.001	0.01	0.44	2.3	0.2	0.3	12.5	<0.01	0.03	1.3	0.052
B0055170		130.0	700	5.6	9.5	<0.001	0.01	0.50	2.8	0.2	0.3	14.2	<0.01	0.03	1.4	0.049
B0055171		116.0	910	5.1	12.7	<0.001	0.01	0.44	2.8	0.2	0.4	14.1	<0.01	0.04	1.4	0.056
B0055172		1480	740	3.4	7.6	<0.001	0.01	0.27	6.1	0.4	0.2	12.7	<0.01	0.04	1.2	0.032
B0055173		155.5	850	5.3	8.5	<0.001	0.02	0.46	2.7	0.3	0.4	15.9	<0.01	0.03	1.3	0.053
B0055174		134.0	800	6.0	8.9	<0.001	0.01	0.46	3.0	0.2	0.4	12.9	<0.01	0.03	1.4	0.052
B0055175		154.0	720	5.1	11.8	<0.001	0.01	0.50	3.9	0.3	0.3	15.9	<0.01	0.04	1.6	0.059
B0055176		179.5	970	5.2	9.7	<0.001	0.01	0.52	4.8	0.3	0.4	15.9	<0.01	0.04	1.8	0.066
B0055177		205	790	4.9	9.8	<0.001	0.01	0.49	4.1	0.3	0.3	14.6	<0.01	0.04	1.3	0.061
B0055178		147.5	730	4.9	9.5	<0.001	0.01	0.50	3.3	0.3	0.3	12.1	<0.01	0.04	1.5	0.059
B0055179		175.0	780	5.1	11.7	<0.001	0.02	0.47	3.0	0.3	0.3	17.9	<0.01	0.04	1.2	0.053
B0055180		164.5	910	5.6	9.0	<0.001	0.02	0.50	3.3	0.2	0.4	19.2	<0.01	0.04	1.4	0.056
B0055181		157.5	710	5.2	12.6	<0.001	0.01	0.48	4.4	0.3	0.3	16.3	<0.01	0.04	1.6	0.059
B0055182		120.5	1010	3.6	7.0	<0.001	0.01	0.38	2.9	0.2	0.2	13.6	<0.01	0.03	1.5	0.047
B0055183		202	1410	6.4	11.7	<0.001	0.02	0.60	4.6	0.2	0.4	17.3	<0.01	0.04	1.5	0.055
B0055184		113.5	660	5.7	8.8	<0.001	0.02	0.39	2.2	0.2	0.3	15.1	<0.01	0.02	0.7	0.047
B0055185		176.5	590	4.5	10.2	<0.001	0.01	0.44	4.2	0.2	0.2	15.6	<0.01	0.03	1.1	0.052
B0055186		193.0	850	5.4	17.4	<0.001	0.02	0.52	6.2	0.3	0.3	18.7	<0.01	0.05	1.4	0.057

***** See Appendix Page for comments regarding this certificate *****

ALS Canada Ltd.
2103 Dollarton Hwy
North Vancouver BC V7H 0A7
Phone: +1 604 984 0221 Fax: +1 604 984 0218
www.alsglobal.com/geochemistry

To: **BRIXTON METALS CORPORATION**
#551 - 409 GRANVILLE STREET
VANCOUVER BC V6C 1T2

Finalized Date: 14-JUN-2020
Account: BRIXMET

Project: Atlin Gold

CERTIFICATE OF ANALYSIS WH20115022

Sample Description	Method Analyte Units LOD	AuME-TL43 Tl ppm 0.02	AuME-TL43 U ppm 0.05	AuME-TL43 V ppm 1	AuME-TL43 W ppm 0.05	AuME-TL43 Y ppm 0.05	AuME-TL43 Zn ppm 2	AuME-TL43 Zr ppm 0.5
B0055101		0.04	0.36	40	0.17	3.21	55	0.8
B0055102		0.04	0.50	37	0.13	3.82	91	<0.5
B0055103		0.06	0.40	46	0.49	3.06	68	1.4
B0055104		0.06	0.31	42	0.24	3.39	116	1.1
B0055151		0.06	0.31	43	0.18	2.61	88	1.1
B0055152		0.06	0.48	63	0.20	2.54	62	4.4
B0055153		0.07	2.69	54	0.10	4.17	53	1.4
B0055154		0.07	0.51	42	0.17	6.07	85	1.7
B0055155		0.05	0.38	44	0.18	3.62	148	1.3
B0055156		0.07	0.40	45	0.17	3.22	114	0.8
B0055157		0.07	0.40	51	0.20	3.35	99	1.3
B0055158		0.05	0.31	47	0.16	3.02	95	1.4
B0055159		0.06	0.40	47	0.21	3.78	92	1.3
B0055160		0.06	0.34	41	0.23	3.66	89	1.0
B0055161		0.07	0.32	45	0.19	2.79	129	1.1
B0055162		0.07	0.34	50	0.19	2.90	128	1.5
B0055163		0.06	0.40	44	0.27	3.31	134	4.8
B0055164		0.06	0.40	47	0.24	3.58	118	1.1
B0055165		0.05	0.36	38	0.18	3.34	186	1.4
B0055166		0.07	0.33	49	0.15	2.80	75	2.7
B0055167		0.05	0.28	38	0.25	3.23	164	0.9
B0055168		0.06	0.34	42	0.21	2.81	103	1.5
B0055169		0.06	0.26	41	0.22	2.48	71	1.1
B0055170		0.06	0.30	43	0.26	3.07	136	1.3
B0055171		0.07	0.27	43	0.20	2.36	85	1.1
B0055172		0.05	1.38	44	0.16	3.82	61	1.2
B0055173		0.06	0.32	43	0.23	2.61	94	1.2
B0055174		0.07	0.33	43	0.19	2.93	146	1.1
B0055175		0.07	0.36	47	0.23	3.52	90	1.3
B0055176		0.07	0.42	52	0.17	3.66	88	2.4
B0055177		0.06	0.40	46	0.14	3.85	101	1.2
B0055178		0.06	0.31	46	0.18	3.09	110	1.1
B0055179		0.06	0.38	41	0.19	3.76	117	1.1
B0055180		0.06	0.34	45	0.20	3.41	112	1.6
B0055181		0.06	0.39	43	0.16	3.62	104	1.2
B0055182		0.04	0.31	34	0.15	3.49	54	1.5
B0055183		0.06	0.53	44	0.27	3.77	127	1.2
B0055184		0.05	0.30	37	0.19	2.73	142	<0.5
B0055185		0.06	0.52	42	0.15	4.22	72	0.6
B0055186		0.08	0.56	48	0.16	6.91	66	1.1

***** See Appendix Page for comments regarding this certificate *****

ALS Canada Ltd.
2103 Dollarton Hwy
North Vancouver BC V7H 0A7
Phone: +1 604 984 0221 Fax: +1 604 984 0218
www.alsglobal.com/geochemistry

To: **BRIXTON METALS CORPORATION**
#551 - 409 GRANVILLE STREET
VANCOUVER BC V6C 1T2

Finalized Date: 14-JUN-2020
Account: BRIXMET

Project: Atlin Gold

CERTIFICATE OF ANALYSIS WH20115022

Sample Description	Method	WEI-21	AuME-TL43	AuME-TL43	AuME-TL43	AuME-TL43	AuME-TL43	AuME-TL43	AuME-TL43	AuME-TL43	AuME-TL43	AuME-TL43	AuME-TL43	AuME-TL43	AuME-TL43	AuME-TL43
	Analyte	Recvd Wt.	Au	Ag	Al	As	B	Ba	Be	Bi	Ca	Cd	Ce	Co	Cr	Cs
	Units	kg	ppm	ppm	%	ppm	ppm	ppm	ppm	ppm	%	ppm	ppm	ppm	ppm	ppm
	LOD	0.02	0.001	0.01	0.01	0.1	10	10	0.05	0.01	0.01	0.01	0.02	0.1	1	0.05
B0055187		0.45	0.001	0.10	1.17	2.6	<10	450	0.32	0.14	0.56	1.30	13.30	20.4	90	0.47
B0055188		0.45	0.002	0.10	1.33	3.7	<10	300	0.36	0.13	0.56	0.78	13.80	21.7	120	0.42
B0055189		0.69	0.005	0.08	1.23	5.7	<10	310	0.34	0.15	0.48	1.30	18.30	27.3	119	0.58
B0055190		0.43	0.001	0.11	1.17	3.4	<10	270	0.30	0.13	0.37	0.69	11.75	19.2	90	0.50
B0055191		0.50	0.003	0.09	1.38	7.6	<10	250	0.39	0.16	0.47	0.52	16.90	22.5	111	0.63
B0055192		0.44	0.001	0.06	1.27	2.6	<10	260	0.28	0.13	0.39	0.48	12.65	18.0	87	0.64
B0055193		0.43	0.002	0.07	1.24	3.1	<10	270	0.31	0.13	0.26	0.79	12.95	20.4	80	0.62
B0055194		0.68	0.097	0.13	1.42	5.6	<10	220	0.38	0.15	0.44	0.41	16.40	26.3	166	0.57
B0055195		0.47	0.001	0.06	1.24	2.9	<10	330	0.31	0.13	0.34	0.76	13.15	19.8	95	0.57
B0055196		0.42	0.002	0.09	1.18	3.5	<10	270	0.30	0.12	0.50	0.56	11.15	16.6	103	0.44
B0055197		0.49	0.002	0.13	1.40	2.8	<10	280	0.30	0.11	0.30	0.38	11.45	19.3	103	0.54
B0055198		0.39	0.002	0.09	1.45	2.7	<10	250	0.28	0.11	0.26	0.74	12.20	26.3	112	0.73
B0055199		0.42	0.002	0.08	1.20	2.4	<10	320	0.25	0.15	0.33	1.07	11.45	20.9	89	0.49
B0055200		0.58	0.001	0.06	1.30	3.6	<10	290	0.30	0.13	0.40	0.54	10.95	21.3	98	0.54
B0055201		0.57	0.004	0.07	1.10	4.3	<10	250	0.33	0.11	0.29	0.17	14.10	15.4	103	0.43
B0055202		0.34	0.005	0.10	1.24	5.2	<10	330	0.30	0.14	0.53	2.08	16.15	27.6	104	0.59
B0055203		0.36	0.007	0.05	1.22	3.3	<10	330	0.28	0.14	0.54	0.69	12.30	17.9	90	0.44
B0055204		0.39	0.004	0.05	1.06	5.3	<10	270	0.27	0.15	0.50	0.33	15.35	18.4	102	0.50
B0055205		0.52	0.006	0.04	1.39	4.1	<10	260	0.28	0.13	0.33	0.39	13.65	17.4	98	0.52
B0055206		0.58	0.015	0.07	1.40	4.6	<10	230	0.31	0.12	0.28	0.27	12.85	19.9	113	0.53
B0055207		0.47	0.003	0.06	1.32	5.3	<10	220	0.33	0.13	0.20	0.41	14.55	19.1	103	0.70
B0055208		0.41	0.055	0.09	1.28	4.2	<10	250	0.31	0.13	0.32	0.45	14.80	20.3	123	0.59
B0055209		0.40	0.048	0.06	1.35	3.5	<10	230	0.32	0.12	0.36	0.32	11.85	19.1	111	0.55
B0055210		0.42	0.023	0.05	1.31	2.8	<10	390	0.33	0.15	0.46	0.87	15.55	20.0	86	0.65
B0055211		0.34	0.007	0.05	1.37	2.9	<10	310	0.33	0.15	0.40	0.49	14.00	16.9	83	0.66
B0055212		0.47	0.006	0.09	1.77	2.5	<10	350	0.34	0.13	0.37	0.66	13.60	23.5	79	0.57
B0055213		0.36	0.232	0.13	1.29	3.8	<10	280	0.31	0.14	0.46	0.53	14.30	21.8	106	0.54
B0055214		0.36	0.009	0.12	1.21	2.0	<10	350	0.25	0.15	0.35	0.57	13.50	17.8	75	0.29
B0055215		0.50	0.004	0.11	1.47	4.4	<10	240	0.36	0.15	0.44	0.50	14.40	20.5	113	0.60
B0055216		0.26	0.013	0.05	1.19	3.2	<10	220	0.27	0.15	0.40	0.62	11.15	18.1	88	0.48
B0055217		0.31	0.003	0.09	1.28	6.7	<10	200	0.33	0.13	0.38	0.26	17.35	20.9	171	0.53
B0055218		0.44	0.024	0.12	1.28	5.9	<10	320	0.30	0.13	0.37	0.25	16.35	20.0	107	0.54
B0055219		0.48	0.003	0.05	1.51	5.2	<10	280	0.40	0.14	0.27	0.53	18.30	28.9	132	0.57
B0055220		0.21	0.018	0.09	1.04	2.1	<10	490	0.26	0.12	0.68	2.47	11.50	20.0	74	0.50
B0055221		0.26	0.010	0.10	1.28	2.6	<10	350	0.33	0.12	0.56	1.19	13.15	21.5	78	0.54
B0055222		0.48	0.006	0.06	1.11	4.7	<10	280	0.30	0.13	0.37	0.35	13.80	19.7	91	0.55
B0055223		0.56	0.005	0.07	1.57	4.4	<10	270	0.41	0.14	0.35	0.27	16.05	19.7	115	0.49
B0055224		0.28	0.011	0.04	1.40	2.9	<10	360	0.35	0.14	0.40	0.89	13.90	20.0	79	0.58
B0055225		0.32	0.019	0.07	1.21	3.6	<10	260	0.29	0.11	0.40	0.77	13.00	18.7	95	0.63
B0055226		0.33	0.021	0.08	1.33	6.0	<10	200	0.32	0.13	0.41	0.47	15.35	21.6	130	0.59

***** See Appendix Page for comments regarding this certificate *****

ALS Canada Ltd.
2103 Dollarton Hwy
North Vancouver BC V7H 0A7
Phone: +1 604 984 0221 Fax: +1 604 984 0218
www.alsglobal.com/geochemistry

To: **BRIXTON METALS CORPORATION**
#551 - 409 GRANVILLE STREET
VANCOUVER BC V6C 1T2

Finalized Date: 14-JUN-2020
Account: BRIXMET

Project: Atlin Gold

CERTIFICATE OF ANALYSIS WH20115022

Sample Description	Method	AuME-TL43	AuME-TL43	AuME-TL43	AuME-TL43	AuME-TL43	AuME-TL43	AuME-TL43	AuME-TL43	AuME-TL43	AuME-TL43	AuME-TL43	AuME-TL43	AuME-TL43	AuME-TL43	AuME-TL43
	Analyte	Cu	Fe	Ga	Ge	Hf	Hg	In	K	La	Li	Mg	Mn	Mo	Na	Nb
	Units	ppm	%	ppm	ppm	ppm	ppm	ppm	%	ppm	ppm	%	ppm	ppm	%	ppm
	LOD	0.2	0.01	0.05	0.05	0.02	0.01	0.005	0.01	0.2	0.1	0.01	5	0.05	0.01	0.05
B0055187		16.8	2.50	3.95	<0.05	0.02	0.03	0.019	0.08	5.5	7.5	0.71	2510	1.33	0.02	0.65
B0055188		14.6	3.00	4.03	<0.05	0.03	0.03	0.020	0.11	6.0	9.2	0.97	1260	1.28	0.01	0.85
B0055189		27.3	2.98	3.52	<0.05	0.03	0.02	0.020	0.12	8.1	9.3	1.04	1400	1.13	0.01	0.62
B0055190		15.4	2.48	3.60	<0.05	0.02	0.02	0.018	0.07	5.5	8.7	0.98	1080	1.42	0.01	0.88
B0055191		22.2	3.00	4.06	<0.05	0.06	0.02	0.022	0.11	6.9	9.7	0.98	814	1.35	0.01	0.84
B0055192		9.7	2.46	4.33	<0.05	0.02	0.02	0.018	0.06	5.8	7.3	0.75	868	1.06	0.02	0.89
B0055193		12.8	2.54	4.29	<0.05	0.05	0.03	0.019	0.07	5.9	9.3	0.74	1060	1.35	0.02	1.13
B0055194		19.2	3.64	4.18	<0.05	0.04	0.02	0.019	0.07	6.8	9.3	1.12	838	1.36	0.01	0.58
B0055195		12.0	2.68	4.21	<0.05	0.02	0.02	0.017	0.06	6.2	9.0	0.75	1780	1.22	0.02	0.65
B0055196		11.4	2.65	3.87	<0.05	0.05	0.04	0.017	0.07	5.5	7.7	0.75	740	1.45	0.02	0.87
B0055197		11.3	2.56	4.60	<0.05	0.03	0.04	0.018	0.05	5.5	10.8	0.93	959	1.15	0.01	0.57
B0055198		11.8	2.77	4.63	<0.05	0.04	0.03	0.018	0.05	5.5	13.0	1.19	996	1.29	0.01	0.72
B0055199		12.3	2.56	4.22	<0.05	0.02	0.02	0.016	0.06	5.5	8.1	0.67	1640	1.23	0.01	0.70
B0055200		13.0	2.78	4.04	<0.05	0.02	0.02	0.019	0.06	4.9	8.8	0.84	1040	1.22	0.01	0.81
B0055201		13.4	2.49	3.71	<0.05	0.02	0.01	0.016	0.04	7.0	7.8	0.72	518	1.02	0.01	0.52
B0055202		24.3	2.81	3.78	<0.05	0.02	0.03	0.021	0.07	7.3	8.3	1.00	1700	1.22	0.01	0.67
B0055203		12.0	2.64	3.81	<0.05	0.03	0.02	0.018	0.07	5.5	6.9	0.68	1120	0.98	0.01	0.78
B0055204		18.3	2.52	3.10	<0.05	0.03	0.03	0.018	0.10	6.6	6.7	0.78	781	1.27	0.01	0.70
B0055205		13.6	2.66	4.29	<0.05	0.02	0.03	0.020	0.06	6.2	9.2	0.84	1020	1.10	0.01	0.67
B0055206		17.5	2.91	4.29	<0.05	0.02	0.02	0.019	0.06	6.3	9.6	0.95	739	1.22	0.01	0.51
B0055207		20.9	2.81	4.06	<0.05	0.04	0.02	0.020	0.05	6.6	8.8	0.88	947	1.13	0.01	0.55
B0055208		17.0	2.88	4.14	<0.05	0.02	0.02	0.020	0.06	6.7	8.6	0.94	736	1.19	0.01	0.55
B0055209		13.1	2.79	4.20	<0.05	0.05	0.02	0.019	0.05	6.0	8.8	0.87	600	1.15	0.01	0.61
B0055210		11.8	2.69	4.47	<0.05	0.04	0.03	0.021	0.06	6.9	8.9	0.69	1600	1.36	0.01	0.84
B0055211		10.6	2.65	4.62	<0.05	0.04	0.02	0.019	0.06	6.1	8.5	0.73	1060	1.17	0.01	0.72
B0055212		14.4	2.97	5.39	<0.05	0.03	0.01	0.023	0.08	6.3	14.9	1.05	1120	1.13	0.02	0.62
B0055213		15.1	2.80	4.06	<0.05	0.03	0.02	0.019	0.10	6.4	9.1	0.91	1120	1.29	0.01	0.82
B0055214		10.4	2.41	4.16	<0.05	0.02	0.02	0.017	0.10	6.3	7.1	0.60	1700	1.24	0.01	0.66
B0055215		17.4	2.98	4.46	<0.05	0.02	0.03	0.022	0.08	6.6	9.4	0.91	815	1.37	0.01	0.75
B0055216		13.1	2.58	3.87	<0.05	0.02	0.03	0.019	0.06	5.5	8.1	0.75	738	1.43	0.01	0.86
B0055217		16.8	3.21	3.69	<0.05	0.04	0.03	0.019	0.09	7.2	7.8	1.14	682	1.40	0.01	0.70
B0055218		19.3	2.77	3.70	<0.05	0.02	0.02	0.020	0.07	7.6	8.1	0.93	959	1.30	0.01	0.56
B0055219		21.2	3.16	4.62	<0.05	0.03	0.02	0.024	0.08	7.6	12.5	1.13	1040	1.36	0.01	0.62
B0055220		19.5	2.26	3.16	<0.05	0.02	0.03	0.015	0.09	5.0	7.4	0.63	2170	1.01	0.02	0.66
B0055221		14.0	2.45	3.75	<0.05	0.02	0.03	0.017	0.07	6.0	9.1	0.73	1800	1.09	0.02	0.70
B0055222		18.8	2.44	3.10	<0.05	0.02	0.02	0.017	0.08	6.3	7.7	0.78	899	1.27	0.02	0.66
B0055223		18.6	3.03	4.32	<0.05	0.02	0.02	0.022	0.10	7.3	10.3	1.00	553	1.12	0.01	0.53
B0055224		18.4	2.66	4.39	<0.05	0.02	0.03	0.019	0.06	6.5	9.0	0.75	1860	1.18	0.01	0.78
B0055225		17.8	2.59	3.69	<0.05	0.03	0.03	0.018	0.06	6.2	8.7	0.83	1260	1.07	0.02	0.78
B0055226		24.7	3.08	3.73	<0.05	0.04	0.02	0.018	0.06	7.2	9.0	1.03	793	1.20	0.01	0.67

***** See Appendix Page for comments regarding this certificate *****

ALS Canada Ltd.
2103 Dollarton Hwy
North Vancouver BC V7H 0A7
Phone: +1 604 984 0221 Fax: +1 604 984 0218
www.alsglobal.com/geochemistry

To: **BRIXTON METALS CORPORATION**
#551 - 409 GRANVILLE STREET
VANCOUVER BC V6C 1T2

Finalized Date: 14-JUN-2020
Account: BRIXMET

Project: Atlin Gold

CERTIFICATE OF ANALYSIS WH20115022

Sample Description	Method	AuME-TL43	AuME-TL43	AuME-TL43	AuME-TL43	AuME-TL43	AuME-TL43	AuME-TL43	AuME-TL43	AuME-TL43	AuME-TL43	AuME-TL43	AuME-TL43	AuME-TL43	AuME-TL43	AuME-TL43
	Analyte	Ni	P	Pb	Rb	Re	S	Sb	Sc	Se	Sn	Sr	Ta	Te	Th	Ti
	Units	ppm	ppm	ppm	ppm	ppm	%	ppm	ppm	ppm	ppm	ppm	ppm	ppm	ppm	%
	LOD	0.2	10	0.2	0.1	0.001	0.01	0.05	0.1	0.2	0.2	0.2	0.01	0.01	0.2	0.005
B0055187		117.5	1060	6.0	9.1	<0.001	0.02	0.40	2.6	0.2	0.3	19.3	<0.01	0.03	0.8	0.039
B0055188		162.5	1020	5.2	9.7	<0.001	0.02	0.45	3.0	0.3	0.3	16.8	<0.01	0.03	1.1	0.053
B0055189		215	950	5.7	13.7	<0.001	0.02	0.52	5.2	0.2	0.3	17.0	<0.01	0.04	1.4	0.052
B0055190		144.5	640	4.7	8.1	<0.001	0.02	0.42	2.3	0.2	0.3	12.4	<0.01	0.03	0.7	0.053
B0055191		193.5	610	5.4	19.1	<0.001	0.01	0.54	4.9	0.3	0.3	16.1	<0.01	0.05	1.6	0.060
B0055192		115.0	690	5.1	8.6	<0.001	0.01	0.39	2.7	0.2	0.4	15.0	<0.01	0.03	1.5	0.053
B0055193		111.5	730	5.2	9.3	<0.001	0.02	0.39	3.1	0.2	0.4	12.2	<0.01	0.02	1.5	0.060
B0055194		209	880	5.1	12.4	<0.001	0.02	0.56	4.6	0.3	0.3	15.1	<0.01	0.04	1.7	0.064
B0055195		124.0	670	5.3	9.4	<0.001	0.01	0.44	2.8	0.3	0.4	13.4	<0.01	0.03	1.5	0.056
B0055196		125.5	620	4.7	8.9	<0.001	0.02	0.55	2.5	0.2	0.3	16.6	<0.01	0.03	1.2	0.055
B0055197		124.0	720	4.8	5.9	<0.001	0.01	0.40	3.0	0.2	0.3	12.9	<0.01	0.03	1.2	0.048
B0055198		179.5	700	4.7	7.0	<0.001	0.01	0.38	3.5	0.2	0.4	12.1	<0.01	0.03	1.2	0.062
B0055199		111.0	730	5.4	8.3	<0.001	0.01	0.42	2.4	0.2	0.4	12.6	<0.01	0.03	1.3	0.050
B0055200		131.0	810	4.9	10.0	<0.001	0.02	0.45	2.7	0.2	0.3	13.0	<0.01	0.03	1.1	0.052
B0055201		110.5	490	4.0	5.9	<0.001	0.01	0.35	3.2	<0.2	0.2	28.8	<0.01	0.03	1.9	0.046
B0055202		192.0	1370	5.6	10.1	<0.001	0.02	0.51	4.4	0.3	0.3	43.0	<0.01	0.03	1.0	0.041
B0055203		118.0	730	5.0	10.6	<0.001	0.01	0.40	3.1	0.2	0.3	17.9	<0.01	0.03	1.2	0.045
B0055204		145.0	560	4.2	10.9	<0.001	0.01	0.45	3.4	0.3	0.2	15.9	<0.01	0.04	1.1	0.050
B0055205		129.0	590	4.7	8.1	<0.001	0.01	0.48	3.3	0.2	0.4	12.6	<0.01	0.03	1.5	0.052
B0055206		154.5	710	4.8	9.9	<0.001	0.01	0.50	3.8	0.3	0.4	12.7	<0.01	0.03	1.6	0.055
B0055207		171.5	630	4.9	10.8	<0.001	0.01	0.50	3.6	0.3	0.3	9.1	<0.01	0.03	1.7	0.055
B0055208		163.0	680	4.8	10.9	<0.001	0.01	0.52	3.5	0.2	0.3	13.9	<0.01	0.04	1.7	0.051
B0055209		140.5	480	4.6	8.0	<0.001	0.01	0.47	3.6	0.2	0.3	13.8	<0.01	0.03	1.4	0.054
B0055210		116.0	720	6.0	9.9	<0.001	0.01	0.51	3.0	0.2	0.4	17.6	<0.01	0.03	1.7	0.053
B0055211		112.5	580	5.7	9.3	<0.001	0.01	0.46	2.9	<0.2	0.4	14.5	<0.01	0.03	1.7	0.059
B0055212		136.0	760	5.7	11.9	<0.001	0.03	0.39	4.2	0.2	0.4	15.5	<0.01	0.04	1.5	0.071
B0055213		138.0	850	5.3	12.8	<0.001	0.02	0.49	3.4	0.2	0.3	16.5	<0.01	0.04	1.3	0.056
B0055214		84.2	690	5.7	6.4	<0.001	0.01	0.38	2.5	0.2	0.4	13.1	<0.01	0.02	1.3	0.045
B0055215		154.5	770	5.2	13.7	<0.001	0.01	0.51	4.1	0.3	0.4	16.4	<0.01	0.04	1.4	0.054
B0055216		120.5	910	4.9	6.8	<0.001	0.02	0.45	2.5	0.2	0.3	14.2	<0.01	0.03	1.0	0.046
B0055217		180.5	610	4.4	12.9	<0.001	0.01	0.59	3.9	0.2	0.3	13.4	<0.01	0.04	1.6	0.069
B0055218		156.5	620	4.9	10.7	<0.001	0.02	0.47	4.3	0.2	0.3	19.4	<0.01	0.04	1.3	0.051
B0055219		177.0	650	6.4	9.8	<0.001	0.01	0.57	5.4	0.3	0.3	19.2	<0.01	0.04	1.7	0.057
B0055220		128.5	1630	5.5	10.0	<0.001	0.02	0.40	2.0	0.2	0.3	21.3	<0.01	0.02	0.8	0.041
B0055221		134.5	630	5.6	9.5	<0.001	0.02	0.39	2.6	0.2	0.3	18.2	<0.01	0.03	1.0	0.048
B0055222		146.5	570	4.9	10.3	<0.001	0.01	0.47	2.9	0.2	0.3	13.8	<0.01	0.04	1.3	0.048
B0055223		143.5	790	4.9	10.0	<0.001	0.01	0.46	4.8	0.2	0.4	14.5	<0.01	0.03	1.7	0.057
B0055224		112.0	1000	6.1	9.1	<0.001	0.01	0.44	2.9	0.2	0.4	15.8	<0.01	0.02	1.3	0.050
B0055225		141.5	810	4.9	10.9	<0.001	0.01	0.46	2.9	0.2	0.3	15.3	<0.01	0.03	1.4	0.054
B0055226		192.5	670	4.7	10.1	<0.001	0.01	0.54	4.3	0.2	0.3	15.5	<0.01	0.05	1.6	0.063

***** See Appendix Page for comments regarding this certificate *****

ALS Canada Ltd.
2103 Dollarton Hwy
North Vancouver BC V7H 0A7
Phone: +1 604 984 0221 Fax: +1 604 984 0218
www.alsglobal.com/geochemistry

To: **BRIXTON METALS CORPORATION**
#551 - 409 GRANVILLE STREET
VANCOUVER BC V6C 1T2

Finalized Date: 14-JUN-2020
Account: BRIXMET

Project: Atlin Gold

CERTIFICATE OF ANALYSIS WH20115022

Sample Description	Method Analyte Units LOD	AuME-TL43 Tl ppm 0.02	AuME-TL43 U ppm 0.05	AuME-TL43 V ppm 1	AuME-TL43 W ppm 0.05	AuME-TL43 Y ppm 0.05	AuME-TL43 Zn ppm 2	AuME-TL43 Zr ppm 0.5
B0055187		0.06	0.31	36	0.21	2.56	131	0.6
B0055188		0.05	0.30	43	0.18	3.21	94	1.0
B0055189		0.08	0.55	43	0.18	6.26	135	1.1
B0055190		0.05	0.30	37	0.15	2.21	79	0.6
B0055191		0.08	0.40	46	0.18	4.19	75	2.3
B0055192		0.07	0.32	39	0.20	2.70	131	0.9
B0055193		0.07	0.30	42	0.19	2.70	140	1.9
B0055194		0.07	0.45	54	0.66	3.69	92	1.5
B0055195		0.06	0.33	41	0.19	2.95	176	0.9
B0055196		0.05	0.28	41	0.27	2.60	85	2.0
B0055197		0.06	0.29	44	0.18	2.67	109	1.0
B0055198		0.06	0.32	45	0.17	2.63	168	1.1
B0055199		0.06	0.28	41	0.22	2.52	176	1.0
B0055200		0.06	0.26	43	0.17	2.27	102	1.0
B0055201		0.05	0.72	45	0.18	3.11	76	0.8
B0055202		0.06	0.62	40	0.28	5.66	290	0.8
B0055203		0.06	0.29	40	0.25	2.68	114	1.2
B0055204		0.06	0.36	40	0.21	4.13	60	1.2
B0055205		0.07	0.37	44	0.21	3.09	101	0.7
B0055206		0.07	0.38	47	0.17	3.17	84	0.9
B0055207		0.08	0.40	46	0.20	3.69	99	1.3
B0055208		0.07	0.38	44	0.26	3.69	105	0.9
B0055209		0.07	0.28	45	0.19	3.05	94	1.8
B0055210		0.06	0.35	39	0.24	3.37	181	1.4
B0055211		0.08	0.31	43	0.19	2.80	135	1.5
B0055212		0.09	0.30	47	0.17	3.09	215	1.2
B0055213		0.06	0.37	42	0.29	3.20	121	1.1
B0055214		0.06	0.29	38	0.20	2.61	130	0.7
B0055215		0.07	0.37	46	0.16	3.10	138	1.0
B0055216		0.06	0.31	40	0.26	2.02	109	0.8
B0055217		0.06	0.42	50	0.33	3.54	61	1.5
B0055218		0.06	0.67	45	0.15	4.10	57	0.9
B0055219		0.08	0.81	49	0.20	4.07	118	1.0
B0055220		0.05	0.23	31	0.18	2.13	192	0.6
B0055221		0.06	0.26	38	0.17	3.29	160	0.6
B0055222		0.05	0.38	38	0.16	3.82	73	1.0
B0055223		0.07	0.46	49	0.15	3.74	88	0.7
B0055224		0.07	0.31	43	0.22	3.25	166	0.7
B0055225		0.06	0.33	40	0.18	3.36	135	1.2
B0055226		0.07	0.45	50	0.19	4.72	101	1.7

***** See Appendix Page for comments regarding this certificate *****

ALS Canada Ltd.
2103 Dollarton Hwy
North Vancouver BC V7H 0A7
Phone: +1 604 984 0221 Fax: +1 604 984 0218
www.alsglobal.com/geochemistry

To: **BRIXTON METALS CORPORATION**
#551 - 409 GRANVILLE STREET
VANCOUVER BC V6C 1T2

Finalized Date: 14-JUN-2020
Account: BRIXMET

Project: Atlin Gold

CERTIFICATE OF ANALYSIS WH20115022

Sample Description	Method	WEI-21	AuME-TL43	AuME-TL43	AuME-TL43	AuME-TL43	AuME-TL43	AuME-TL43	AuME-TL43	AuME-TL43	AuME-TL43	AuME-TL43	AuME-TL43	AuME-TL43	AuME-TL43	AuME-TL43
	Analyte	Recvd Wt.	Au	Ag	Al	As	B	Ba	Be	Bi	Ca	Cd	Ce	Co	Cr	Cs
	Units	kg	ppm	ppm	%	ppm	ppm	ppm	ppm	ppm	%	ppm	ppm	ppm	ppm	ppm
	LOD	0.02	0.001	0.01	0.01	0.1	10	10	0.05	0.01	0.01	0.01	0.02	0.1	1	0.05
B0055227		0.33	0.013	0.13	1.23	4.5	<10	320	0.31	0.13	0.39	0.45	13.85	18.7	93	0.46
B0055228		0.32	0.008	0.05	1.44	3.7	<10	230	0.32	0.11	0.49	0.43	11.65	18.3	89	0.74
B0055229		0.29	0.025	0.13	1.26	3.9	<10	300	0.34	0.16	0.52	1.06	14.95	25.0	98	0.69
B0055230		0.31	0.040	0.07	1.38	3.5	<10	310	0.35	0.14	0.42	0.60	14.25	20.7	100	0.69
B0055231		0.40	0.112	0.15	1.20	5.2	<10	170	0.32	0.13	0.57	1.09	13.25	19.8	104	0.91
B0055232		0.31	0.145	0.06	1.32	3.8	<10	280	0.36	0.14	0.47	0.56	13.80	19.3	101	0.60
B0055233		0.33	0.007	0.05	1.31	2.8	<10	280	0.33	0.14	0.40	0.59	11.95	17.9	91	0.42
B0055234		0.24	0.046	0.04	1.27	3.6	<10	250	0.33	0.14	0.37	0.67	12.85	18.9	100	0.47
B0055235		0.26	0.005	0.04	1.19	2.4	<10	310	0.28	0.12	0.39	0.41	11.85	15.3	83	0.39
B0055236		0.35	0.125	0.07	1.12	2.6	<10	300	0.32	0.14	0.43	0.58	11.90	19.0	93	0.42
B0055237		0.52	0.019	0.05	1.22	5.1	<10	240	0.32	0.13	0.31	0.34	13.50	21.4	117	0.46
B0055238		0.49	0.162	0.13	1.38	5.3	<10	290	0.34	0.13	0.39	0.49	13.25	22.3	107	0.56
B0055239		0.45	0.348	0.09	1.14	3.9	<10	240	0.29	0.11	0.40	0.63	12.00	20.1	116	0.51
B0055240		0.27	0.018	0.11	1.06	1.7	<10	300	0.33	0.13	0.45	1.26	13.00	19.6	63	0.46
B0055241		0.41	0.099	0.07	1.18	3.3	<10	240	0.30	0.13	0.31	0.46	12.15	19.8	99	0.55
B0055242		0.42	0.035	0.07	1.14	3.6	<10	200	0.30	0.12	0.39	0.50	11.20	17.7	95	0.64
B0055243		0.35	0.005	0.04	1.29	3.2	<10	260	0.31	0.13	0.45	0.51	13.05	20.6	101	0.59
B0055244		0.34	0.003	0.06	1.36	3.6	<10	260	0.32	0.14	0.38	0.43	12.15	19.0	92	0.63
B0055245		0.51	0.045	0.08	1.31	4.5	<10	230	0.28	0.16	0.40	0.45	12.80	21.1	116	0.59
B0055246		0.46	0.002	0.08	1.31	4.5	<10	220	0.31	0.12	0.39	0.36	12.30	20.9	120	0.57
B0055247		0.35	0.002	0.11	1.12	3.0	<10	220	0.32	0.12	0.47	0.73	11.95	16.9	83	0.58
B0055248		0.61	0.007	0.10	1.42	4.1	<10	290	0.36	0.14	0.50	0.58	17.10	22.7	121	0.52
B0055249		0.28	0.001	0.13	1.15	1.7	<10	410	0.37	0.14	0.56	1.10	15.60	17.6	65	0.62
B0055250		0.40	0.098	0.15	1.51	6.0	<10	330	0.37	0.17	0.41	0.56	18.10	27.0	124	0.53
B0055251		0.60	0.002	0.08	1.31	4.7	<10	280	0.33	0.12	0.42	0.65	15.10	26.5	136	0.60
B0055252		0.32	0.002	0.11	1.27	2.9	<10	340	0.34	0.11	0.77	0.60	15.75	19.9	100	0.56
B0055253		0.51	0.001	0.05	1.54	4.4	<10	280	0.34	0.13	0.29	0.51	15.20	25.4	158	0.56
B0055254		0.35	0.003	0.08	1.44	3.7	<10	310	0.33	0.13	0.50	0.82	15.50	28.0	125	0.65
B0055255		0.32	<0.001	0.10	1.42	5.0	<10	270	0.39	0.15	0.33	0.56	15.10	27.9	142	0.55
B0055256		0.46	0.007	0.07	1.55	6.1	<10	270	0.38	0.14	0.33	0.24	15.35	24.6	122	0.55
B0055257		0.26	0.002	0.14	1.12	4.9	10	250	0.31	0.13	0.86	0.71	15.75	26.8	121	0.69
B0055258		0.28	0.003	0.05	1.38	4.3	<10	370	0.35	0.14	0.52	0.45	14.45	18.4	95	0.68
B0055259		0.48	0.003	0.08	1.21	4.8	<10	220	0.35	0.14	0.34	0.40	16.65	19.0	112	0.58
B0055260		0.30	0.002	0.07	1.22	3.7	<10	210	0.33	0.29	0.48	0.59	12.15	18.4	101	0.50
B0055261		0.48	<0.001	0.08	1.48	4.5	<10	230	0.34	0.13	0.44	0.36	13.40	20.1	120	0.44
B0055262		0.35	0.001	0.05	1.20	2.7	<10	250	0.26	0.11	0.33	0.54	11.05	17.9	92	0.43
B0055263		0.24	0.001	0.06	1.16	2.8	<10	230	0.25	0.12	0.36	0.52	10.50	17.5	96	0.48
B0055264		0.25	0.001	0.10	1.23	1.9	<10	290	0.29	0.14	0.40	0.74	12.25	19.8	88	0.54
B0055265		0.42	0.201	0.21	1.28	4.9	<10	240	0.33	0.12	0.58	0.42	14.75	22.0	157	0.40
B0055266		0.28	0.057	0.13	1.22	2.6	<10	300	0.34	0.13	0.48	0.64	13.90	21.1	96	0.46

***** See Appendix Page for comments regarding this certificate *****

ALS Canada Ltd.
2103 Dollarton Hwy
North Vancouver BC V7H 0A7
Phone: +1 604 984 0221 Fax: +1 604 984 0218
www.alsglobal.com/geochemistry

To: **BRIXTON METALS CORPORATION**
#551 - 409 GRANVILLE STREET
VANCOUVER BC V6C 1T2

Finalized Date: 14-JUN-2020
Account: BRIXMET

Project: Atlin Gold

CERTIFICATE OF ANALYSIS WH20115022

Sample Description	Method	AuME-TL43	AuME-TL43	AuME-TL43	AuME-TL43	AuME-TL43	AuME-TL43	AuME-TL43	AuME-TL43	AuME-TL43	AuME-TL43	AuME-TL43	AuME-TL43	AuME-TL43	AuME-TL43	AuME-TL43
	Analyte	Cu	Fe	Ga	Ge	Hf	Hg	In	K	La	Li	Mg	Mn	Mo	Na	Nb
	Units	ppm	%	ppm	ppm	ppm	ppm	ppm	%	ppm	ppm	%	ppm	ppm	%	ppm
	LOD	0.2	0.01	0.05	0.05	0.02	0.01	0.005	0.01	0.2	0.1	0.01	5	0.05	0.01	0.05
B0055227		14.9	2.68	3.71	<0.05	0.02	0.02	0.018	0.07	6.5	8.0	0.72	1340	1.31	0.02	0.69
B0055228		19.6	2.65	4.28	<0.05	0.04	0.02	0.022	0.08	5.1	10.2	0.99	862	1.01	0.02	0.90
B0055229		17.0	2.87	4.36	<0.05	<0.02	0.03	0.021	0.11	6.5	10.9	0.86	1480	1.70	0.02	0.87
B0055230		13.7	2.83	4.32	<0.05	0.03	0.04	0.020	0.08	6.8	9.9	0.93	1180	1.26	0.02	0.92
B0055231		21.9	2.52	3.29	<0.05	0.07	0.05	0.018	0.08	6.2	9.3	0.97	514	1.27	0.02	1.35
B0055232		14.7	3.00	4.47	<0.05	0.03	0.02	0.021	0.06	6.7	9.9	0.85	881	1.16	0.02	0.83
B0055233		12.9	2.75	4.10	<0.05	0.02	0.02	0.018	0.06	5.6	8.7	0.72	868	1.39	0.01	0.62
B0055234		14.0	2.83	3.96	<0.05	0.04	0.03	0.018	0.08	5.7	8.7	0.79	883	1.30	0.01	0.80
B0055235		13.2	2.47	3.56	<0.05	0.03	0.02	0.017	0.05	5.6	7.5	0.68	772	1.23	0.01	0.73
B0055236		12.0	2.71	3.76	<0.05	0.02	0.02	0.016	0.05	5.5	7.4	0.65	1220	1.36	0.01	0.74
B0055237		19.1	3.06	3.63	<0.05	0.04	0.04	0.018	0.07	5.8	8.1	0.88	845	1.17	0.01	0.63
B0055238		23.9	2.91	3.88	<0.05	0.03	0.02	0.020	0.06	6.1	9.1	0.93	1130	1.16	0.01	0.68
B0055239		13.9	2.75	3.29	<0.05	0.03	0.02	0.017	0.05	5.5	8.2	0.95	732	1.06	0.01	0.63
B0055240		13.0	2.14	3.63	<0.05	<0.02	0.04	0.016	0.07	6.0	6.6	0.53	2170	1.18	0.01	0.60
B0055241		13.2	2.68	3.63	<0.05	0.02	0.02	0.018	0.06	5.8	8.4	0.79	954	1.18	0.01	0.66
B0055242		17.3	2.58	3.59	<0.05	0.03	0.02	0.018	0.08	5.5	7.9	0.95	731	1.18	0.01	0.90
B0055243		13.1	2.74	3.97	<0.05	0.03	0.02	0.018	0.06	5.9	8.8	0.82	986	1.19	0.01	0.70
B0055244		14.5	2.79	4.24	<0.05	0.02	0.02	0.019	0.05	5.7	8.5	0.84	1060	1.30	0.01	0.75
B0055245		19.6	2.94	3.71	<0.05	0.03	0.02	0.018	0.07	5.7	8.7	1.01	754	1.24	0.01	0.64
B0055246		18.4	2.95	3.78	<0.05	0.03	0.02	0.018	0.07	5.6	9.0	1.04	668	1.38	0.01	0.74
B0055247		17.2	2.36	3.39	<0.05	0.02	0.02	0.018	0.10	5.9	7.2	0.79	1160	1.16	0.01	0.92
B0055248		18.7	3.10	3.93	<0.05	0.02	0.02	0.022	0.17	7.1	8.8	1.04	866	1.19	0.01	0.70
B0055249		17.4	2.28	3.34	<0.05	0.02	0.03	0.016	0.09	6.3	6.4	0.51	2200	1.38	0.02	0.67
B0055250		20.7	3.33	4.29	<0.05	0.02	0.03	0.022	0.08	7.4	10.2	1.21	1190	1.12	0.02	0.67
B0055251		19.3	3.13	3.67	<0.05	0.02	0.02	0.019	0.07	6.5	8.9	1.28	1110	1.17	0.02	0.58
B0055252		13.5	2.46	3.27	<0.05	0.03	0.03	0.018	0.10	6.5	7.3	0.83	1100	0.92	0.02	0.74
B0055253		15.6	3.40	4.37	<0.05	0.02	0.02	0.021	0.09	6.3	9.3	1.23	1020	1.25	0.01	0.50
B0055254		14.2	3.18	4.08	<0.05	0.02	0.03	0.020	0.10	6.2	9.9	1.18	1400	1.21	0.01	0.69
B0055255		16.0	3.34	4.91	<0.05	0.02	0.02	0.021	0.07	6.1	10.3	1.32	1280	1.38	0.01	0.64
B0055256		19.9	3.27	4.91	<0.05	0.03	0.02	0.021	0.06	6.2	11.0	1.28	636	1.18	0.01	0.58
B0055257		17.1	2.84	3.45	0.05	0.03	0.03	0.018	0.11	4.8	8.5	1.32	1160	1.09	0.02	0.67
B0055258		22.7	2.69	4.19	<0.05	0.03	0.03	0.018	0.09	6.5	9.4	0.88	953	1.09	0.01	0.83
B0055259		17.4	2.86	3.95	<0.05	0.06	0.02	0.018	0.09	7.2	8.4	0.90	756	1.18	0.01	0.55
B0055260		13.7	2.79	4.23	<0.05	0.03	0.02	0.017	0.09	5.9	8.8	0.84	896	1.10	0.01	0.92
B0055261		17.2	3.04	4.51	<0.05	0.02	0.03	0.019	0.07	5.9	9.5	1.03	791	1.18	0.01	0.56
B0055262		13.2	2.48	3.82	<0.05	0.02	0.02	0.015	0.06	4.8	8.0	0.82	1460	1.30	0.01	0.54
B0055263		11.4	2.57	4.05	<0.05	0.04	0.03	0.015	0.06	5.1	7.9	0.79	687	1.22	0.01	0.71
B0055264		9.5	2.55	4.61	<0.05	0.04	0.03	0.017	0.06	5.5	8.9	0.77	1400	1.40	0.02	0.89
B0055265		16.2	3.26	3.83	<0.05	0.03	0.02	0.017	0.09	6.2	8.4	1.34	907	1.11	0.01	0.55
B0055266		12.3	2.64	4.06	<0.05	0.02	0.02	0.018	0.07	5.9	8.2	0.80	1420	1.27	0.02	0.72

***** See Appendix Page for comments regarding this certificate *****

ALS Canada Ltd.
2103 Dollarton Hwy
North Vancouver BC V7H 0A7
Phone: +1 604 984 0221 Fax: +1 604 984 0218
www.alsglobal.com/geochemistry

To: **BRIXTON METALS CORPORATION**
#551 - 409 GRANVILLE STREET
VANCOUVER BC V6C 1T2

Finalized Date: 14-JUN-2020
Account: BRIXMET

Project: Atlin Gold

CERTIFICATE OF ANALYSIS WH20115022

Sample Description	Method	AuME-TL43	AuME-TL43	AuME-TL43	AuME-TL43	AuME-TL43	AuME-TL43	AuME-TL43	AuME-TL43	AuME-TL43	AuME-TL43	AuME-TL43	AuME-TL43	AuME-TL43	AuME-TL43	AuME-TL43
	Analyte	Ni	P	Pb	Rb	Re	S	Sb	Sc	Se	Sn	Sr	Ta	Te	Th	Ti
	Units	ppm	ppm	ppm	ppm	ppm	%	ppm	ppm	ppm	ppm	ppm	ppm	ppm	ppm	%
	LOD	0.2	10	0.2	0.1	0.001	0.01	0.05	0.1	0.2	0.2	0.2	0.01	0.01	0.2	0.005
B0055227		125.5	700	5.4	8.3	<0.001	0.02	0.50	2.9	0.2	0.3	14.4	<0.01	0.03	1.1	0.048
B0055228		149.5	670	4.5	10.8	<0.001	0.02	0.37	4.1	0.2	0.4	15.8	<0.01	0.04	1.4	0.062
B0055229		128.5	1190	6.9	12.6	<0.001	0.02	0.53	3.0	0.2	0.5	18.6	<0.01	0.03	1.3	0.052
B0055230		131.5	850	6.2	11.5	<0.001	0.02	0.47	3.2	0.2	0.5	15.4	<0.01	0.03	1.5	0.061
B0055231		176.5	1080	4.4	10.6	<0.001	0.04	0.47	3.1	0.3	0.3	18.5	<0.01	0.04	1.7	0.067
B0055232		122.5	760	6.1	8.4	<0.001	0.02	0.54	3.1	0.2	0.5	15.5	<0.01	0.04	1.8	0.060
B0055233		107.0	830	5.2	5.9	<0.001	0.02	0.45	2.8	0.2	0.3	14.4	<0.01	0.03	1.3	0.052
B0055234		127.5	820	5.6	12.1	<0.001	0.01	0.49	2.9	0.2	0.3	12.8	<0.01	0.04	1.5	0.055
B0055235		100.5	600	4.5	7.3	<0.001	0.01	0.41	2.7	0.2	0.5	15.2	<0.01	0.02	1.3	0.055
B0055236		99.4	700	5.7	7.0	<0.001	0.01	0.47	2.3	0.2	0.3	14.2	<0.01	0.03	1.1	0.041
B0055237		169.0	730	5.0	8.9	<0.001	0.01	0.52	3.6	0.2	0.3	11.9	<0.01	0.04	1.5	0.051
B0055238		168.5	690	4.9	10.2	<0.001	0.01	0.51	3.6	0.2	0.3	15.0	<0.01	0.04	1.4	0.051
B0055239		159.5	820	4.6	8.4	<0.001	0.01	0.46	2.8	0.3	0.3	13.8	<0.01	0.03	1.6	0.045
B0055240		89.5	930	6.2	6.5	<0.001	0.02	0.37	1.5	0.2	0.4	15.3	<0.01	0.03	0.4	0.033
B0055241		114.5	860	5.0	8.8	<0.001	0.01	0.51	2.7	0.2	0.3	12.2	<0.01	0.03	1.5	0.051
B0055242		143.0	900	4.8	10.9	<0.001	0.02	0.45	2.6	0.2	0.4	14.5	<0.01	0.03	1.5	0.058
B0055243		126.5	820	5.0	9.2	<0.001	0.01	0.45	2.9	0.2	0.3	16.6	<0.01	0.03	1.6	0.053
B0055244		129.0	830	5.5	7.3	<0.001	0.01	0.46	2.7	0.2	0.4	14.0	<0.01	0.03	1.3	0.051
B0055245		163.5	720	4.7	11.7	<0.001	0.01	0.51	3.6	0.2	0.3	14.5	<0.01	0.03	1.4	0.060
B0055246		155.0	810	4.5	11.4	<0.001	0.01	0.50	3.1	0.2	0.3	13.7	<0.01	0.03	1.3	0.054
B0055247		114.0	800	4.9	10.8	<0.001	0.02	0.41	2.3	0.2	0.4	15.6	<0.01	0.02	1.2	0.045
B0055248		158.0	1130	5.6	14.5	<0.001	0.02	0.49	4.5	0.2	0.3	18.9	<0.01	0.03	1.5	0.053
B0055249		100.0	970	5.9	14.1	<0.001	0.02	0.35	2.1	0.2	0.3	17.9	<0.01	0.02	0.9	0.043
B0055250		203	900	6.5	12.1	<0.001	0.02	0.54	4.8	0.2	0.4	16.4	<0.01	0.05	1.3	0.054
B0055251		190.5	970	5.3	10.1	<0.001	0.02	0.49	4.0	0.2	0.3	16.2	<0.01	0.03	1.5	0.049
B0055252		147.0	560	4.9	11.9	<0.001	0.03	0.38	3.0	0.2	0.3	21.7	<0.01	0.02	0.9	0.047
B0055253		183.0	860	5.3	11.8	<0.001	0.01	0.50	4.6	0.3	0.3	14.5	<0.01	0.04	1.5	0.057
B0055254		177.5	900	5.6	15.9	<0.001	0.02	0.49	3.9	0.2	0.3	17.2	<0.01	0.03	1.3	0.055
B0055255		190.0	830	6.3	11.3	<0.001	0.02	0.48	3.9	0.3	0.3	13.9	<0.01	0.04	1.3	0.052
B0055256		197.0	860	5.3	8.4	<0.001	0.01	0.49	4.2	0.2	0.3	13.4	<0.01	0.04	1.7	0.057
B0055257		192.5	960	5.3	16.0	<0.001	0.03	0.46	3.6	0.3	0.3	20.2	<0.01	0.03	1.1	0.051
B0055258		143.5	690	5.6	11.5	<0.001	0.02	0.41	3.4	<0.2	0.3	17.3	<0.01	0.04	1.1	0.056
B0055259		150.0	530	5.0	12.3	<0.001	0.01	0.45	3.8	0.2	0.3	12.4	<0.01	0.03	1.9	0.062
B0055260		120.5	700	5.2	10.9	<0.001	0.02	0.44	2.8	0.2	0.4	15.6	<0.01	0.03	1.4	0.056
B0055261		159.5	690	4.6	8.3	<0.001	0.01	0.45	3.5	0.2	0.3	15.0	<0.01	0.03	1.3	0.054
B0055262		114.5	820	4.2	6.5	<0.001	0.02	0.37	2.4	0.2	0.3	13.0	<0.01	0.03	0.9	0.045
B0055263		110.0	650	4.7	6.9	<0.001	0.02	0.41	2.4	0.2	0.3	12.8	<0.01	0.03	1.3	0.053
B0055264		97.6	750	5.6	7.1	<0.001	0.02	0.38	2.4	0.2	0.4	15.4	<0.01	0.02	1.2	0.056
B0055265		191.0	930	4.7	10.7	<0.001	0.02	0.45	3.5	0.2	0.2	16.5	<0.01	0.04	1.3	0.051
B0055266		120.5	760	5.3	7.6	<0.001	0.02	0.40	2.5	0.2	0.3	14.8	<0.01	0.03	1.2	0.050

***** See Appendix Page for comments regarding this certificate *****

ALS Canada Ltd.
2103 Dollarton Hwy
North Vancouver BC V7H 0A7
Phone: +1 604 984 0221 Fax: +1 604 984 0218
www.alsglobal.com/geochemistry

To: **BRIXTON METALS CORPORATION**
#551 - 409 GRANVILLE STREET
VANCOUVER BC V6C 1T2

Finalized Date: 14-JUN-2020
Account: BRIXMET

Project: Atlin Gold

CERTIFICATE OF ANALYSIS WH20115022

Sample Description	Method	AuME-TL43	AuME-TL43	AuME-TL43	AuME-TL43	AuME-TL43	AuME-TL43	AuME-TL43
	Analyte	Tl	U	V	W	Y	Zn	Zr
	Units	ppm	ppm	ppm	ppm	ppm	ppm	ppm
	LOD	0.02	0.05	1	0.05	0.05	2	0.5
B0055227		0.07	0.33	42	0.21	3.50	98	0.6
B0055228		0.07	0.32	47	0.20	2.76	88	1.4
B0055229		0.07	0.39	43	0.18	3.06	145	0.5
B0055230		0.08	0.36	44	0.21	3.47	127	1.0
B0055231		0.07	0.40	43	0.31	3.29	73	2.4
B0055232		0.07	0.36	48	0.20	3.18	90	1.4
B0055233		0.07	0.25	44	0.19	2.15	115	0.8
B0055234		0.07	0.29	44	0.21	2.47	121	1.6
B0055235		0.06	0.25	39	0.14	2.45	82	1.2
B0055236		0.06	0.25	40	0.23	2.56	77	0.6
B0055237		0.07	0.39	47	0.24	3.40	95	1.2
B0055238		0.07	0.37	46	0.18	3.27	89	1.2
B0055239		0.06	0.34	39	0.19	3.00	100	1.3
B0055240		0.05	0.26	32	0.21	2.98	145	<0.5
B0055241		0.05	0.31	39	0.17	2.69	108	1.0
B0055242		0.05	0.32	39	0.15	2.65	74	1.4
B0055243		0.06	0.30	43	0.22	2.72	124	1.1
B0055244		0.07	0.32	45	0.21	2.77	90	0.6
B0055245		0.07	0.30	46	0.15	2.98	97	1.1
B0055246		0.06	0.29	45	0.31	3.04	78	1.1
B0055247		0.06	0.35	36	0.19	2.99	92	0.6
B0055248		0.07	0.42	44	0.20	3.86	91	0.8
B0055249		0.05	0.23	32	0.20	3.16	114	0.6
B0055250		0.08	0.45	51	0.15	4.66	104	0.7
B0055251		0.06	0.39	44	0.18	3.75	115	0.9
B0055252		0.05	0.33	35	0.21	4.14	102	1.0
B0055253		0.07	0.35	50	0.15	3.02	102	0.8
B0055254		0.08	0.32	46	0.20	3.13	133	0.8
B0055255		0.07	0.37	49	0.23	3.27	104	0.9
B0055256		0.07	0.46	54	0.17	3.31	85	1.4
B0055257		0.07	0.40	42	0.24	3.05	102	1.1
B0055258		0.08	0.36	44	0.16	3.95	84	1.2
B0055259		0.06	0.40	45	0.18	4.20	70	2.3
B0055260		0.06	0.34	43	0.19	3.07	99	1.1
B0055261		0.06	0.33	49	0.16	3.02	86	1.1
B0055262		0.05	0.24	38	0.16	1.99	136	0.5
B0055263		0.05	0.26	40	0.19	2.26	112	1.6
B0055264		0.05	0.29	40	0.18	2.22	123	1.3
B0055265		0.05	0.40	46	0.24	3.50	73	1.2
B0055266		0.05	0.29	39	0.18	2.40	104	0.9

***** See Appendix Page for comments regarding this certificate *****

ALS Canada Ltd.
2103 Dollarton Hwy
North Vancouver BC V7H 0A7
Phone: +1 604 984 0221 Fax: +1 604 984 0218
www.alsglobal.com/geochemistry

To: **BRIXTON METALS CORPORATION**
#551 - 409 GRANVILLE STREET
VANCOUVER BC V6C 1T2

Finalized Date: 14-JUN-2020
Account: BRIXMET

Project: Atlin Gold

CERTIFICATE OF ANALYSIS WH20115022

Sample Description	Method	WEI-21	AuME-TL43	AuME-TL43	AuME-TL43	AuME-TL43	AuME-TL43	AuME-TL43	AuME-TL43	AuME-TL43	AuME-TL43	AuME-TL43	AuME-TL43	AuME-TL43	AuME-TL43	AuME-TL43
	Analyte	Recvd Wt.	Au	Ag	Al	As	B	Ba	Be	Bi	Ca	Cd	Ce	Co	Cr	Cs
	Units	kg	ppm	ppm	%	ppm	ppm	ppm	ppm	ppm	%	ppm	ppm	ppm	ppm	ppm
	LOD	0.02	0.001	0.01	0.01	0.1	10	10	0.05	0.01	0.01	0.01	0.02	0.1	1	0.05
B0055267		0.33	0.002	0.08	1.36	2.7	<10	400	0.32	0.14	0.45	1.09	13.95	22.2	102	0.61
B0055268		0.33	0.002	0.08	1.29	4.8	<10	240	0.27	0.12	0.47	0.40	15.85	21.6	136	0.52
B0055269		0.42	0.003	0.15	1.21	3.1	<10	380	0.34	0.13	0.53	1.21	17.80	24.2	117	0.60
B0055270		0.35	<0.001	0.06	1.35	2.1	<10	330	0.33	0.16	0.51	0.96	12.70	18.6	82	0.63
B0055271		0.30	0.001	0.18	1.21	2.3	<10	300	0.29	0.13	0.34	0.66	11.95	17.4	74	0.43
B0055272		0.28	0.004	0.06	1.14	4.5	<10	190	0.30	0.14	0.30	0.35	11.15	20.1	146	0.52
B0055273		0.37	0.001	0.09	1.13	3.0	<10	260	0.27	0.13	0.47	0.56	10.90	18.0	97	0.48
B0055274		0.49	0.003	0.07	0.96	6.0	<10	130	0.27	0.11	0.27	0.27	12.40	14.6	125	0.38
B0055407		0.28	0.003	0.07	1.36	4.9	10	200	0.33	0.09	0.82	0.06	13.95	15.2	149	0.75
B0055408		0.31	0.005	0.04	0.98	5.8	10	130	0.18	0.10	0.84	0.47	9.81	20.5	120	1.31
B0055409		0.27	0.013	0.13	1.14	3.2	<10	240	0.29	0.12	0.38	0.56	11.40	19.0	110	0.44
B0055410		0.21	0.001	0.03	1.38	5.3	<10	330	0.32	0.13	0.65	0.48	15.70	18.7	106	0.65
B0055411		0.44	<0.001	0.06	1.23	4.4	<10	260	0.34	0.14	0.37	0.30	14.80	17.4	113	0.48
B0055412		0.31	0.001	0.09	1.46	6.1	<10	280	0.38	0.14	0.45	0.38	17.70	21.4	112	0.67
B0055413		0.44	0.007	0.14	1.41	6.1	<10	280	0.37	0.12	0.42	0.42	15.90	26.1	148	0.55
B0055414		0.28	0.006	0.06	1.24	5.0	<10	220	0.31	0.13	0.31	0.28	12.50	15.9	112	0.51
B0055415		0.40	0.006	0.07	1.34	5.4	<10	220	0.28	0.13	0.31	0.27	12.85	17.3	126	0.62
B0055416		0.42	0.409	0.09	1.38	4.7	<10	290	0.36	0.13	0.39	0.48	13.55	18.9	115	0.77
B0055417		0.49	<0.001	0.08	1.40	4.7	<10	230	0.33	0.12	0.41	0.46	13.85	21.3	121	0.75
B0055418		0.50	0.051	0.09	1.18	5.2	<10	210	0.31	0.12	0.44	0.31	15.40	20.5	150	0.48
B0055419		0.38	<0.001	0.07	1.35	5.0	<10	340	0.39	0.14	0.52	0.41	16.10	20.3	123	0.52
B0055420		0.45	0.001	0.08	1.65	6.2	<10	270	0.43	0.16	0.33	0.36	16.95	17.3	98	0.66
B0055421		0.41	0.013	0.10	1.37	4.2	<10	290	0.34	0.13	0.40	0.50	13.80	20.4	120	0.67
B0055422		0.51	0.001	0.09	1.59	4.9	<10	380	0.39	0.17	0.33	0.40	14.75	23.2	128	0.51
B0055423		0.33	0.034	0.07	1.29	3.3	<10	280	0.34	0.15	0.53	0.80	13.05	22.5	91	0.51
B0055424		0.65	0.001	0.10	1.36	4.6	<10	350	0.40	0.14	0.51	0.83	13.75	25.8	113	0.69
B0055425		0.44	<0.001	0.10	1.22	4.3	<10	260	0.31	0.14	0.37	0.34	13.65	23.0	95	0.70
B0055426		0.45	<0.001	0.12	1.43	6.9	<10	290	0.33	0.15	0.63	0.48	18.05	25.7	128	0.77
B0055427		0.41	0.001	0.05	1.11	2.7	<10	340	0.28	0.14	0.51	1.29	12.80	22.2	82	0.55
B0055428		0.42	0.001	0.04	1.35	3.7	<10	360	0.30	0.14	0.48	0.47	12.45	20.6	86	0.55
B0055429		0.68	0.002	0.23	1.45	11.9	<10	240	0.38	0.15	0.47	0.27	21.7	31.0	163	0.70
B0055430		0.54	0.001	0.12	1.50	23.6	<10	300	0.42	0.15	0.45	0.60	16.15	26.2	144	0.70
B0055431		0.48	0.002	0.07	1.50	5.2	<10	240	0.42	0.15	0.45	0.63	15.70	27.1	112	0.77
B0055432		0.37	0.010	0.10	1.43	4.8	<10	250	0.32	0.15	0.37	0.33	14.30	21.0	126	0.62
B0055433		0.37	0.101	0.12	1.40	3.4	<10	340	0.33	0.15	0.37	0.89	15.60	24.6	109	0.85
B0055434		0.45	0.002	0.10	1.01	3.2	<10	290	0.28	0.11	0.38	0.67	12.55	18.1	95	0.56
B0055435		0.47	0.004	0.08	1.43	4.8	<10	300	0.32	0.14	0.37	0.47	15.55	23.0	111	0.76
B0055436		0.50	0.002	0.11	1.25	2.8	<10	300	0.32	0.15	0.46	0.87	14.55	22.1	99	0.63
B0055437		0.67	0.079	0.13	1.44	4.2	<10	260	0.32	0.13	0.35	0.47	14.90	23.6	124	0.75
B0055438		0.55	0.001	0.17	1.33	4.9	<10	220	0.32	0.13	0.40	0.35	14.40	25.8	121	0.65

***** See Appendix Page for comments regarding this certificate *****

ALS Canada Ltd.
2103 Dollarton Hwy
North Vancouver BC V7H 0A7
Phone: +1 604 984 0221 Fax: +1 604 984 0218
www.alsglobal.com/geochemistry

To: **BRIXTON METALS CORPORATION**
#551 - 409 GRANVILLE STREET
VANCOUVER BC V6C 1T2

Finalized Date: 14-JUN-2020
Account: BRIXMET

Project: Atlin Gold

CERTIFICATE OF ANALYSIS WH20115022

Sample Description	Method	AuME-TL43	AuME-TL43	AuME-TL43	AuME-TL43	AuME-TL43	AuME-TL43	AuME-TL43	AuME-TL43	AuME-TL43	AuME-TL43	AuME-TL43	AuME-TL43	AuME-TL43	AuME-TL43	AuME-TL43
	Analyte	Cu	Fe	Ga	Ge	Hf	Hg	In	K	La	Li	Mg	Mn	Mo	Na	Nb
	Units	ppm	%	ppm	ppm	ppm	ppm	ppm	%	ppm	ppm	%	ppm	ppm	%	ppm
	LOD	0.2	0.01	0.05	0.05	0.02	0.01	0.005	0.01	0.2	0.1	0.01	5	0.05	0.01	0.05
B0055267		16.5	2.84	4.35	<0.05	0.02	0.03	0.019	0.08	6.2	8.5	0.90	1800	1.37	0.01	0.68
B0055268		16.6	3.08	3.89	<0.05	0.04	0.02	0.018	0.16	6.2	8.8	1.27	686	1.18	0.01	0.58
B0055269		17.0	2.83	3.74	<0.05	0.02	0.02	0.018	0.12	7.7	8.1	1.02	1520	1.40	0.01	0.51
B0055270		11.1	2.70	4.76	<0.05	0.03	0.03	0.018	0.09	5.9	8.6	0.75	1340	1.07	0.01	0.95
B0055271		10.7	2.35	4.22	<0.05	<0.02	0.02	0.016	0.07	5.5	7.4	0.63	1700	1.29	0.01	0.62
B0055272		14.8	3.25	3.78	<0.05	0.03	0.02	0.016	0.06	5.1	7.2	0.94	685	1.29	0.01	0.58
B0055273		12.5	2.67	4.14	<0.05	0.02	0.03	0.015	0.10	5.2	8.4	0.89	1000	1.32	0.01	0.95
B0055274		16.9	2.61	3.04	<0.05	0.02	0.01	0.014	0.04	5.5	5.7	0.96	543	1.21	0.01	0.37
B0055407		18.9	2.77	4.04	<0.05	0.06	0.03	0.018	0.07	7.7	8.8	2.72	289	0.97	0.02	0.37
B0055408		18.9	2.53	2.95	0.05	0.03	0.02	0.019	0.08	3.8	9.1	1.43	659	1.96	0.01	0.58
B0055409		12.4	2.74	3.82	<0.05	0.02	0.02	0.017	0.08	5.2	7.7	0.94	1120	1.12	0.01	0.63
B0055410		18.3	2.75	3.92	<0.05	0.06	0.03	0.019	0.11	6.4	8.3	0.95	780	1.00	0.02	0.95
B0055411		16.2	2.82	3.79	<0.05	0.04	0.02	0.019	0.09	6.0	6.9	1.05	590	1.18	0.01	0.55
B0055412		28.1	3.08	4.60	<0.05	0.04	0.02	0.021	0.10	9.0	9.6	1.09	1080	1.13	0.01	0.76
B0055413		20.3	3.48	4.40	<0.05	0.03	0.03	0.019	0.05	8.0	9.4	1.67	769	1.07	0.01	0.47
B0055414		17.1	2.76	4.03	<0.05	0.02	0.02	0.018	0.04	5.8	7.6	0.89	597	1.17	0.01	0.45
B0055415		17.9	3.13	4.21	<0.05	0.03	0.02	0.019	0.06	6.2	7.8	1.07	661	1.31	0.01	0.64
B0055416		17.8	2.95	4.31	<0.05	0.02	0.03	0.020	0.06	6.4	9.2	1.14	1030	1.29	0.01	0.76
B0055417		18.4	3.06	4.56	<0.05	0.04	0.02	0.018	0.08	6.6	10.1	1.27	745	1.20	0.01	0.63
B0055418		21.5	3.16	3.61	<0.05	0.03	0.02	0.017	0.07	6.9	7.7	1.18	798	1.13	0.01	0.60
B0055419		18.1	3.02	4.18	<0.05	0.05	0.02	0.021	0.10	7.0	9.5	1.08	773	1.07	0.01	0.82
B0055420		17.6	3.05	4.69	<0.05	0.03	0.02	0.023	0.06	6.9	8.3	0.85	793	1.74	0.01	0.74
B0055421		15.0	2.99	4.39	<0.05	0.03	0.03	0.019	0.06	6.2	8.4	0.96	1150	1.28	0.01	0.70
B0055422		17.4	3.27	5.03	<0.05	0.03	0.02	0.021	0.08	6.5	10.5	1.15	1040	1.46	0.01	0.50
B0055423		14.5	2.72	4.39	<0.05	0.03	0.04	0.022	0.08	6.1	9.1	0.79	1020	1.52	0.01	0.89
B0055424		18.7	3.11	4.11	<0.05	0.02	0.04	0.022	0.07	6.5	9.2	1.25	1600	1.40	0.01	0.71
B0055425		14.1	2.83	4.26	<0.05	0.03	0.02	0.020	0.10	6.7	10.3	0.89	856	1.48	0.01	0.87
B0055426		22.2	3.27	3.94	<0.05	0.03	0.02	0.025	0.17	7.3	10.2	1.15	981	1.42	0.01	0.95
B0055427		15.1	2.45	3.45	<0.05	<0.02	0.03	0.018	0.08	5.7	7.3	0.89	1630	1.71	0.01	0.73
B0055428		14.0	2.60	4.01	<0.05	0.05	0.03	0.020	0.06	5.5	9.1	0.81	823	1.26	0.01	1.10
B0055429		37.4	3.45	4.05	0.05	0.05	0.04	0.025	0.11	10.9	10.1	1.77	599	1.26	0.01	0.70
B0055430		22.4	3.74	4.51	<0.05	0.03	0.03	0.026	0.06	7.6	9.5	1.40	1320	1.31	0.01	0.99
B0055431		19.3	3.07	4.64	<0.05	0.03	0.04	0.023	0.06	7.7	11.4	1.05	1000	1.52	0.01	0.90
B0055432		17.9	3.09	4.44	<0.05	0.06	0.02	0.021	0.06	6.8	10.3	1.05	767	1.32	0.01	0.68
B0055433		13.4	2.98	4.26	<0.05	0.02	0.02	0.022	0.06	6.7	9.9	0.91	2090	1.65	0.01	0.67
B0055434		13.7	2.25	3.05	<0.05	<0.02	0.02	0.016	0.05	5.6	6.5	0.70	1480	1.27	0.01	0.56
B0055435		23.2	2.92	4.31	<0.05	0.04	0.02	0.022	0.07	6.7	11.0	1.22	965	1.22	0.01	0.61
B0055436		12.0	2.67	4.09	<0.05	0.02	0.04	0.020	0.08	6.6	9.4	0.79	1500	1.45	0.01	0.84
B0055437		18.1	3.01	4.70	<0.05	0.03	0.02	0.020	0.08	7.2	12.5	1.20	800	1.38	0.01	0.74
B0055438		17.7	2.95	4.00	<0.05	0.03	0.02	0.022	0.06	6.4	10.3	1.28	839	1.42	0.01	0.83

***** See Appendix Page for comments regarding this certificate *****

ALS Canada Ltd.
2103 Dollarton Hwy
North Vancouver BC V7H 0A7
Phone: +1 604 984 0221 Fax: +1 604 984 0218
www.alsglobal.com/geochemistry

To: **BRIXTON METALS CORPORATION**
#551 - 409 GRANVILLE STREET
VANCOUVER BC V6C 1T2

Finalized Date: 14-JUN-2020
Account: BRIXMET

Project: Atlin Gold

CERTIFICATE OF ANALYSIS WH20115022

Sample Description	Method	AuME-TL43	AuME-TL43	AuME-TL43	AuME-TL43	AuME-TL43	AuME-TL43	AuME-TL43	AuME-TL43	AuME-TL43	AuME-TL43	AuME-TL43	AuME-TL43	AuME-TL43	AuME-TL43	AuME-TL43
	Analyte	Ni	P	Pb	Rb	Re	S	Sb	Sc	Se	Sn	Sr	Ta	Te	Th	Ti
	Units	ppm	ppm	ppm	ppm	ppm	%	ppm	ppm	ppm	ppm	ppm	ppm	ppm	ppm	%
	LOD	0.2	10	0.2	0.1	0.001	0.01	0.05	0.1	0.2	0.2	0.2	0.01	0.01	0.2	0.005
B0055267		148.0	1040	5.6	11.6	<0.001	0.02	0.39	3.0	0.2	0.3	15.6	<0.01	0.04	1.2	0.051
B0055268		184.0	840	4.2	14.4	<0.001	0.01	0.46	4.0	0.2	0.3	14.7	<0.01	0.04	1.6	0.062
B0055269		183.5	1600	5.3	13.8	<0.001	0.01	0.41	3.7	0.2	0.3	19.2	<0.01	0.03	1.5	0.048
B0055270		105.0	800	5.9	10.2	<0.001	0.02	0.42	2.5	<0.2	0.5	15.7	<0.01	0.03	1.6	0.062
B0055271		98.8	650	5.0	7.4	<0.001	0.01	0.34	2.3	0.2	0.3	12.1	<0.01	0.02	1.1	0.042
B0055272		150.0	880	4.8	9.4	<0.001	0.01	0.51	2.7	0.2	0.3	10.7	<0.01	0.04	1.4	0.055
B0055273		113.5	900	5.1	10.0	<0.001	0.02	0.43	2.4	0.2	0.4	14.7	<0.01	0.02	1.2	0.055
B0055274		140.0	460	3.7	7.2	<0.001	0.01	0.45	2.8	0.2	0.2	10.4	<0.01	0.03	1.4	0.046
B0055407		278	800	3.4	6.8	<0.001	0.03	0.36	5.0	0.4	0.2	104.5	<0.01	0.03	1.1	0.037
B0055408		149.0	430	3.7	23.8	<0.001	0.04	0.51	3.3	0.5	0.2	169.0	<0.01	0.04	0.8	0.047
B0055409		139.0	770	4.6	11.0	<0.001	0.02	0.39	2.5	0.2	0.3	19.2	<0.01	0.03	0.9	0.049
B0055410		174.0	820	4.9	12.0	<0.001	0.02	0.55	3.8	0.2	0.3	20.5	<0.01	0.03	1.4	0.064
B0055411		162.5	650	4.5	10.6	<0.001	0.01	0.40	3.7	0.2	0.3	13.0	<0.01	0.03	1.7	0.059
B0055412		212	710	5.6	10.9	<0.001	0.01	0.51	5.2	0.3	0.4	16.0	<0.01	0.03	1.8	0.061
B0055413		261	920	4.9	9.4	<0.001	0.01	0.50	4.3	0.2	0.3	15.3	<0.01	0.04	1.5	0.050
B0055414		131.5	580	4.3	7.1	<0.001	0.01	0.47	3.0	<0.2	0.3	12.2	<0.01	0.03	1.5	0.047
B0055415		158.0	850	4.8	8.0	<0.001	0.01	0.50	3.0	0.2	0.3	11.6	<0.01	0.03	1.5	0.060
B0055416		194.0	1370	5.5	9.0	<0.001	0.02	0.51	3.3	0.3	0.4	14.1	<0.01	0.03	1.6	0.052
B0055417		186.5	820	4.9	10.0	<0.001	0.01	0.49	3.4	0.2	0.3	14.4	<0.01	0.03	1.8	0.065
B0055418		192.0	640	4.5	9.1	<0.001	0.01	0.47	4.0	0.2	0.3	14.8	<0.01	0.03	1.4	0.052
B0055419		183.0	720	5.2	12.3	<0.001	0.01	0.47	3.9	0.2	0.3	16.8	<0.01	0.03	1.7	0.056
B0055420		175.0	1020	5.0	8.2	<0.001	0.01	0.41	3.8	0.3	0.4	13.8	<0.01	0.03	1.8	0.058
B0055421		151.0	690	4.9	10.3	<0.001	0.02	0.41	3.1	0.3	0.3	15.3	<0.01	0.03	1.4	0.055
B0055422		173.0	1030	5.5	10.5	<0.001	0.01	0.45	4.0	0.2	0.4	13.9	<0.01	0.03	1.8	0.056
B0055423		122.5	890	6.1	9.1	<0.001	0.02	0.51	3.0	0.2	0.4	19.3	<0.01	0.03	1.4	0.044
B0055424		202	1200	6.1	10.3	<0.001	0.02	0.51	2.9	0.2	0.3	19.3	<0.01	0.04	0.8	0.042
B0055425		127.5	990	5.3	19.2	<0.001	0.01	0.49	3.2	<0.2	0.4	21.5	<0.01	0.04	1.8	0.062
B0055426		191.0	910	5.9	21.0	<0.001	0.02	0.52	4.5	<0.2	0.3	25.5	<0.01	0.04	1.2	0.054
B0055427		133.0	1050	5.9	7.2	<0.001	0.02	0.41	2.2	<0.2	0.3	20.0	<0.01	0.03	0.6	0.042
B0055428		130.5	840	5.4	8.2	<0.001	0.02	0.44	2.8	<0.2	0.3	18.3	<0.01	0.04	1.2	0.046
B0055429		357	610	5.8	13.2	<0.001	0.02	0.63	8.3	0.3	0.3	18.3	<0.01	0.04	1.6	0.056
B0055430		372	1010	6.2	7.8	<0.001	0.02	0.82	5.4	0.2	0.4	18.7	<0.01	0.04	1.8	0.057
B0055431		176.5	1240	6.2	10.6	<0.001	0.01	0.55	3.8	0.2	0.4	18.6	<0.01	0.04	1.8	0.049
B0055432		160.5	760	5.2	12.1	<0.001	0.01	0.53	3.7	0.2	0.4	15.8	<0.01	0.05	2.0	0.061
B0055433		153.0	800	6.9	11.5	<0.001	0.01	0.49	3.0	0.2	0.4	14.8	<0.01	0.03	1.5	0.053
B0055434		136.5	870	4.8	8.8	<0.001	0.01	0.45	2.4	<0.2	0.3	15.4	<0.01	0.02	0.9	0.039
B0055435		184.0	830	5.3	13.2	<0.001	0.01	0.51	4.4	<0.2	0.4	15.3	<0.01	0.04	2.0	0.062
B0055436		134.0	910	5.9	11.0	<0.001	0.02	0.47	2.8	0.2	0.4	17.2	<0.01	0.02	1.3	0.051
B0055437		159.5	1030	5.1	10.3	<0.001	0.01	0.48	3.3	0.2	0.4	14.9	<0.01	0.03	1.9	0.064
B0055438		227	710	5.2	7.9	<0.001	0.02	0.47	3.5	0.2	0.3	15.9	<0.01	0.04	1.6	0.055

***** See Appendix Page for comments regarding this certificate *****

ALS Canada Ltd.
2103 Dollarton Hwy
North Vancouver BC V7H 0A7
Phone: +1 604 984 0221 Fax: +1 604 984 0218
www.alsglobal.com/geochemistry

To: **BRIXTON METALS CORPORATION**
#551 - 409 GRANVILLE STREET
VANCOUVER BC V6C 1T2

Finalized Date: 14-JUN-2020
Account: BRIXMET

Project: Atlin Gold

CERTIFICATE OF ANALYSIS WH20115022

Sample Description	Method Analyte Units LOD	AuME-TL43 Tl ppm 0.02	AuME-TL43 U ppm 0.05	AuME-TL43 V ppm 1	AuME-TL43 W ppm 0.05	AuME-TL43 Y ppm 0.05	AuME-TL43 Zn ppm 2	AuME-TL43 Zr ppm 0.5
B0055267		0.06	0.34	39	0.27	2.83	167	0.7
B0055268		0.06	0.34	44	0.15	3.19	91	1.7
B0055269		0.06	0.42	38	0.21	4.45	203	0.7
B0055270		0.06	0.33	42	0.19	2.64	135	1.1
B0055271		0.06	0.27	35	0.18	2.23	125	0.5
B0055272		0.05	0.32	47	0.26	2.22	79	1.5
B0055273		0.05	0.33	40	0.33	2.33	84	1.0
B0055274		0.04	0.41	40	0.22	3.32	56	0.9
B0055407		0.06	1.98	43	0.09	6.09	40	1.4
B0055408		0.07	3.94	33	0.13	2.17	91	0.9
B0055409		0.05	0.29	40	0.27	2.21	126	0.6
B0055410		0.08	0.41	44	0.18	3.14	90	2.2
B0055411		0.06	0.38	42	0.16	2.90	73	1.5
B0055412		0.09	0.78	50	0.16	8.03	88	1.3
B0055413		0.07	0.64	50	0.20	5.36	111	1.2
B0055414		0.05	0.37	45	0.16	2.98	75	0.9
B0055415		0.05	0.38	50	0.21	3.13	72	1.3
B0055416		0.06	0.44	45	0.19	3.67	111	0.8
B0055417		0.07	0.41	49	0.18	3.51	131	1.7
B0055418		0.06	0.50	46	0.20	4.79	76	1.2
B0055419		0.07	0.43	45	0.29	4.65	102	1.7
B0055420		0.07	0.43	48	0.19	3.64	89	1.4
B0055421		0.06	0.34	46	0.20	3.24	102	1.3
B0055422		0.07	0.48	51	0.17	2.97	109	1.1
B0055423		0.08	0.33	43	0.26	2.71	131	1.2
B0055424		0.06	0.40	44	0.19	3.20	141	0.6
B0055425		0.06	0.41	44	0.21	2.97	89	1.7
B0055426		0.08	0.44	49	0.19	4.35	78	1.1
B0055427		0.06	0.33	34	0.20	2.42	208	0.5
B0055428		0.06	0.30	42	0.20	2.38	103	2.1
B0055429		0.12	1.07	54	0.19	11.50	55	1.7
B0055430		0.09	0.50	49	0.33	4.38	101	1.3
B0055431		0.08	0.47	48	0.20	4.51	121	1.2
B0055432		0.07	0.38	50	0.20	3.45	101	2.6
B0055433		0.08	0.37	45	0.23	3.19	179	0.6
B0055434		0.05	0.35	33	0.29	3.09	126	0.5
B0055435		0.08	0.42	46	0.18	3.78	101	1.7
B0055436		0.07	0.34	41	0.21	3.27	180	0.7
B0055437		0.07	0.44	49	0.24	3.56	103	1.5
B0055438		0.08	0.44	45	0.27	3.72	84	1.2

***** See Appendix Page for comments regarding this certificate *****

ALS Canada Ltd.
2103 Dollarton Hwy
North Vancouver BC V7H 0A7
Phone: +1 604 984 0221 Fax: +1 604 984 0218
www.alsglobal.com/geochemistry

To: **BRIXTON METALS CORPORATION**
#551 - 409 GRANVILLE STREET
VANCOUVER BC V6C 1T2

Finalized Date: 14-JUN-2020
Account: BRIXMET

Project: Atlin Gold

CERTIFICATE OF ANALYSIS WH20115022

Sample Description	Method Analyte Units LOD	WEI-21 Recvd Wt. kg 0.02	AuME-TL43 Au ppm 0.001	AuME-TL43 Ag ppm 0.01	AuME-TL43 Al % 0.01	AuME-TL43 As ppm 0.1	AuME-TL43 B ppm 10	AuME-TL43 Ba ppm 10	AuME-TL43 Be ppm 0.05	AuME-TL43 Bi ppm 0.01	AuME-TL43 Ca % 0.01	AuME-TL43 Cd ppm 0.01	AuME-TL43 Ce ppm 0.02	AuME-TL43 Co ppm 0.1	AuME-TL43 Cr ppm 1	AuME-TL43 Cs ppm 0.05
B0055439		0.52	0.027	0.08	1.12	4.6	<10	350	0.30	0.14	0.60	1.25	12.80	19.9	94	0.61
B0055440		0.52	0.034	0.08	1.34	5.9	<10	250	0.40	0.15	0.41	0.35	16.10	24.4	114	0.49
B0055441		0.31	0.002	0.15	1.02	3.6	<10	250	0.30	0.15	0.37	0.76	13.15	20.4	107	0.41
B0055442		0.53	0.002	0.06	1.21	3.2	<10	350	0.34	0.16	0.45	0.81	13.05	19.3	84	0.51
B0055443		0.41	0.442	0.19	1.34	5.9	<10	190	0.34	0.14	0.23	0.27	12.35	25.4	142	0.57
B0055444		0.53	0.010	0.10	1.16	4.1	<10	220	0.30	0.16	0.48	0.74	13.25	27.7	127	0.62
B0055445		0.40	0.001	0.13	1.47	5.7	<10	280	0.34	0.14	0.42	0.38	13.85	22.3	104	0.56
B0055446		0.63	0.003	0.12	1.37	6.4	<10	280	0.38	0.14	0.51	0.60	20.8	30.3	139	0.54
B0055447		0.58	0.001	0.07	1.35	7.5	<10	270	0.33	0.14	0.62	0.32	15.35	24.0	114	0.55
B0055448		0.69	0.001	0.08	1.05	5.1	<10	160	0.31	0.13	0.48	0.38	10.85	18.1	106	0.51
B0055449		0.63	0.002	0.06	1.30	4.1	<10	240	0.33	0.14	0.31	0.43	13.85	20.2	109	0.59
B0055450		0.60	0.021	0.04	1.09	5.1	<10	190	0.30	0.31	0.28	0.67	11.90	20.8	112	0.55
B0055451		0.57	0.001	0.04	3.35	3.9	<10	250	0.71	0.07	0.41	0.20	22.3	33.4	96	6.83
B0055452		0.48	0.002	0.08	1.30	3.2	<10	260	0.32	0.13	0.31	0.62	13.20	23.4	109	0.60
B0055453		0.51	0.194	0.07	1.34	4.4	<10	240	0.38	0.14	0.34	0.44	13.85	23.3	125	0.62
B0055454		0.60	0.003	0.10	1.08	2.7	<10	260	0.27	0.14	0.30	0.74	12.45	19.1	90	0.57
B0055455		0.55	0.021	0.10	1.18	8.8	<10	180	0.35	0.12	0.42	0.52	11.50	22.8	143	0.65
B0055456		0.67	0.020	0.07	1.29	6.1	<10	230	0.35	0.14	0.44	0.48	15.45	26.4	142	0.61
B0055457		0.55	0.002	0.06	1.20	4.5	<10	240	0.33	0.14	0.45	0.42	15.05	22.1	114	0.46
B0055458		0.70	0.003	0.13	1.18	5.1	<10	210	0.32	0.12	0.64	0.85	10.30	23.2	127	0.55
B0055459		0.50	0.025	0.10	1.12	3.2	<10	250	0.33	0.12	0.40	0.69	11.55	19.7	88	0.58
B0055460		0.48	0.006	0.06	1.21	3.4	<10	320	0.33	0.14	0.44	0.70	13.25	20.3	122	0.49
B0055461		0.45	0.001	0.09	1.31	4.7	<10	220	0.31	0.13	0.56	0.59	12.15	21.9	115	0.52
B0055462		0.52	0.001	0.10	1.18	4.5	<10	180	0.28	0.13	0.75	0.67	9.53	17.5	108	0.50
B0055463		0.57	0.002	0.08	1.29	6.7	<10	190	0.35	0.14	0.36	0.30	15.40	20.3	151	0.48
B0055464		0.56	<0.001	0.08	1.30	3.4	<10	240	0.31	0.14	0.31	0.67	14.05	23.7	112	0.68
B0055465		0.47	0.001	0.07	1.28	4.6	<10	240	0.32	0.16	0.38	0.57	13.40	19.2	117	0.66
B0055466		0.49	0.002	0.09	1.22	3.2	<10	240	0.28	0.15	0.40	0.68	11.95	23.2	111	0.49
B0055467		0.58	0.001	0.07	1.46	5.1	<10	270	0.35	0.14	0.44	0.42	15.05	21.8	132	0.50
B0055468		0.46	0.011	0.08	1.21	3.7	<10	270	0.28	0.13	0.57	1.08	13.05	21.0	103	0.50
B0055469		0.64	0.154	0.08	1.45	5.5	<10	300	0.40	0.17	0.49	0.47	19.10	23.7	132	0.66
B0055470		0.60	0.007	0.04	1.59	6.7	<10	250	0.40	0.15	0.35	0.35	14.45	22.8	124	0.69
B0055471		0.57	0.300	0.20	1.45	6.2	<10	210	0.38	0.14	0.56	0.51	16.00	25.2	129	0.76
B0055472		0.63	0.081	0.09	1.16	4.3	<10	240	0.26	0.14	0.48	0.62	12.80	20.5	120	0.53
B0055473		0.58	0.003	0.10	1.14	5.7	10	160	0.27	0.11	0.59	0.54	9.95	23.5	150	0.63
B0055474		0.62	0.120	0.12	1.29	4.2	<10	170	0.29	0.37	0.31	0.47	11.85	24.4	203	0.52

***** See Appendix Page for comments regarding this certificate *****

ALS Canada Ltd.
2103 Dollarton Hwy
North Vancouver BC V7H 0A7
Phone: +1 604 984 0221 Fax: +1 604 984 0218
www.alsglobal.com/geochemistry

To: **BRIXTON METALS CORPORATION**
#551 - 409 GRANVILLE STREET
VANCOUVER BC V6C 1T2

Finalized Date: 14-JUN-2020
Account: BRIXMET

Project: Atlin Gold

CERTIFICATE OF ANALYSIS WH20115022

Sample Description	Method	AuME-TL43	AuME-TL43	AuME-TL43	AuME-TL43	AuME-TL43	AuME-TL43	AuME-TL43	AuME-TL43	AuME-TL43	AuME-TL43	AuME-TL43	AuME-TL43	AuME-TL43	AuME-TL43	AuME-TL43
	Analyte	Cu	Fe	Ga	Ge	Hf	Hg	In	K	La	Li	Mg	Mn	Mo	Na	Nb
	Units	ppm	%	ppm	ppm	ppm	ppm	ppm	%	ppm	ppm	%	ppm	ppm	%	ppm
	LOD	0.2	0.01	0.05	0.05	0.02	0.01	0.005	0.01	0.2	0.1	0.01	5	0.05	0.01	0.05
B0055439		24.4	2.55	3.29	<0.05	0.03	0.03	0.019	0.09	6.2	8.4	0.81	1160	1.19	0.01	1.01
B0055440		23.4	2.98	3.96	<0.05	0.03	0.02	0.023	0.09	7.3	9.8	0.95	907	1.62	0.01	0.71
B0055441		14.9	2.58	3.38	<0.05	0.02	0.02	0.018	0.07	5.5	6.8	0.83	1520	1.84	0.01	0.73
B0055442		14.2	2.54	3.91	<0.05	0.02	0.03	0.019	0.10	6.3	7.8	0.76	1450	1.66	0.01	0.73
B0055443		15.4	3.15	3.88	<0.05	0.02	0.02	0.021	0.06	5.5	10.5	1.32	759	1.44	0.01	0.69
B0055444		16.1	2.93	3.62	<0.05	0.02	0.03	0.019	0.07	5.5	9.0	1.39	1140	1.42	0.01	0.71
B0055445		18.4	2.89	4.15	<0.05	0.03	0.02	0.021	0.08	6.8	12.4	1.10	979	1.22	0.01	0.85
B0055446		22.1	3.19	3.81	<0.05	0.03	0.03	0.023	0.14	8.2	10.8	1.35	1080	1.40	0.01	0.66
B0055447		20.5	2.95	3.75	<0.05	0.04	0.03	0.020	0.07	6.5	10.1	1.25	726	1.33	0.01	0.95
B0055448		17.0	2.59	2.96	<0.05	0.04	0.02	0.017	0.07	5.3	7.2	0.90	592	1.49	0.01	0.62
B0055449		14.4	2.71	3.80	<0.05	0.06	0.03	0.020	0.07	6.4	8.7	0.94	870	1.45	0.01	0.72
B0055450		13.6	2.84	3.51	<0.05	0.03	0.03	0.019	0.05	5.6	8.1	0.83	800	1.38	0.01	0.62
B0055451		27.6	5.92	12.75	0.06	0.05	0.02	0.056	0.23	10.0	17.8	2.89	487	0.97	0.02	0.19
B0055452		13.1	2.78	4.20	<0.05	0.03	0.02	0.019	0.05	6.2	9.3	0.92	1220	1.39	0.01	0.67
B0055453		14.2	2.99	4.09	<0.05	0.04	0.02	0.019	0.06	6.6	10.0	1.10	850	1.34	0.01	0.60
B0055454		11.7	2.50	3.86	<0.05	0.03	0.02	0.018	0.06	6.1	8.4	0.70	994	1.27	0.01	0.88
B0055455		16.6	3.25	3.55	<0.05	0.03	0.02	0.019	0.06	5.4	8.8	1.04	668	1.53	0.01	0.91
B0055456		18.1	3.15	3.72	<0.05	0.04	0.03	0.023	0.09	6.5	9.6	1.51	822	1.59	0.01	0.77
B0055457		15.8	2.82	3.58	<0.05	0.02	0.01	0.022	0.12	6.1	8.5	0.93	985	1.64	0.01	0.63
B0055458		22.0	2.90	3.53	<0.05	0.02	0.04	0.020	0.06	5.1	9.5	1.14	762	1.19	0.01	0.69
B0055459		17.6	2.37	3.89	<0.05	0.02	0.02	0.015	0.05	5.3	7.4	0.72	1280	1.29	0.01	0.80
B0055460		16.2	2.94	4.12	<0.05	0.02	0.02	0.017	0.05	5.9	8.1	0.78	1440	1.57	0.01	0.69
B0055461		14.6	3.06	4.05	<0.05	0.03	0.03	0.018	0.09	5.4	8.7	1.03	1000	1.36	0.01	0.80
B0055462		15.2	2.78	3.82	<0.05	0.04	0.04	0.016	0.08	4.6	8.9	0.84	428	1.13	0.01	1.05
B0055463		20.1	3.23	3.68	<0.05	0.06	0.02	0.020	0.10	7.1	8.4	1.22	561	1.39	0.01	0.61
B0055464		12.8	2.89	4.21	<0.05	0.03	0.01	0.020	0.07	6.3	10.0	1.03	1480	1.29	0.01	0.59
B0055465		16.5	3.02	4.07	<0.05	0.03	0.02	0.019	0.07	6.6	8.5	0.96	820	1.33	0.01	0.76
B0055466		13.3	2.88	3.93	<0.05	0.02	0.02	0.017	0.09	5.4	8.6	1.15	895	1.08	0.01	0.80
B0055467		18.9	3.12	4.21	<0.05	0.03	0.02	0.020	0.08	6.9	10.1	1.14	821	1.31	0.01	0.71
B0055468		18.0	2.69	3.59	<0.05	0.02	0.02	0.018	0.12	5.4	7.9	0.85	1200	1.12	0.01	0.82
B0055469		22.0	3.29	3.89	<0.05	0.03	0.03	0.023	0.10	8.3	8.9	1.06	984	1.24	0.01	0.82
B0055470		19.0	3.28	4.51	<0.05	0.04	0.03	0.022	0.07	6.1	10.7	1.19	638	1.30	0.01	0.74
B0055471		18.6	3.19	4.17	<0.05	0.02	0.03	0.021	0.09	6.3	10.7	1.19	796	1.16	0.01	1.04
B0055472		14.2	2.83	3.52	<0.05	0.04	0.03	0.016	0.13	5.2	8.8	0.88	1080	1.22	0.01	0.80
B0055473		17.8	2.84	3.21	<0.05	0.03	0.05	0.016	0.07	4.3	8.0	1.31	472	1.28	0.01	0.73
B0055474		14.3	3.70	3.87	<0.05	0.03	0.02	0.018	0.06	6.0	8.9	1.12	554	1.22	0.01	0.62

***** See Appendix Page for comments regarding this certificate *****

ALS Canada Ltd.
2103 Dollarton Hwy
North Vancouver BC V7H 0A7
Phone: +1 604 984 0221 Fax: +1 604 984 0218
www.alsglobal.com/geochemistry

To: **BRIXTON METALS CORPORATION**
#551 - 409 GRANVILLE STREET
VANCOUVER BC V6C 1T2

Finalized Date: 14-JUN-2020
Account: BRIXMET

Project: Atlin Gold

CERTIFICATE OF ANALYSIS WH20115022

Sample Description	Method	AuME-TL43	AuME-TL43	AuME-TL43	AuME-TL43	AuME-TL43	AuME-TL43	AuME-TL43	AuME-TL43	AuME-TL43	AuME-TL43	AuME-TL43	AuME-TL43	AuME-TL43	AuME-TL43	AuME-TL43
	Analyte	Ni	P	Pb	Rb	Re	S	Sb	Sc	Se	Sn	Sr	Ta	Te	Th	Ti
	Units	ppm	ppm	ppm	ppm	ppm	%	ppm	ppm	ppm	ppm	ppm	ppm	ppm	ppm	%
	LOD	0.2	10	0.2	0.1	0.001	0.01	0.05	0.1	0.2	0.2	0.2	0.01	0.01	0.2	0.005
B0055439		164.0	1010	5.2	10.7	<0.001	0.02	0.56	2.7	0.2	0.3	19.4	<0.01	0.03	1.3	0.042
B0055440		168.0	710	5.7	11.3	<0.001	0.01	0.57	4.3	0.2	0.3	16.6	<0.01	0.04	1.6	0.044
B0055441		125.0	1020	5.7	8.7	<0.001	0.02	0.44	2.6	0.2	0.3	15.0	<0.01	0.04	1.0	0.040
B0055442		125.5	980	6.1	10.8	<0.001	0.01	0.48	2.9	0.2	0.3	16.1	<0.01	0.03	1.4	0.042
B0055443		190.5	1060	5.5	8.5	<0.001	0.01	0.51	3.3	0.2	0.3	12.1	<0.01	0.04	1.3	0.046
B0055444		197.5	820	5.3	12.7	<0.001	0.02	0.51	3.1	0.2	0.3	16.7	<0.01	0.05	1.0	0.046
B0055445		180.0	800	5.5	10.0	<0.001	0.02	0.48	2.9	0.2	0.3	16.5	<0.01	0.04	1.3	0.062
B0055446		206	930	5.9	12.5	<0.001	0.02	0.54	5.3	0.2	0.3	16.7	<0.01	0.05	1.4	0.050
B0055447		196.0	470	5.2	12.8	<0.001	0.02	0.51	4.0	0.2	0.3	18.4	<0.01	0.04	1.3	0.051
B0055448		142.5	830	4.7	10.4	<0.001	0.02	0.48	2.6	0.2	0.2	14.8	<0.01	0.04	1.1	0.042
B0055449		143.0	750	5.2	10.8	<0.001	0.01	0.49	3.4	<0.2	0.3	12.4	<0.01	0.03	2.0	0.050
B0055450		140.0	820	5.1	8.1	<0.001	0.01	0.65	2.7	<0.2	0.3	11.0	<0.01	0.04	1.3	0.048
B0055451		165.5	1570	3.1	26.8	<0.001	0.01	0.25	12.3	<0.2	0.7	15.9	<0.01	0.02	1.7	0.164
B0055452		132.5	820	5.3	7.7	<0.001	0.01	0.47	3.1	0.2	0.4	14.3	<0.01	0.03	1.5	0.050
B0055453		165.0	730	5.2	10.4	<0.001	0.01	0.51	3.2	0.2	0.4	14.0	<0.01	0.03	1.8	0.059
B0055454		113.5	680	5.6	8.8	<0.001	0.01	0.47	2.5	0.2	0.4	12.9	<0.01	0.03	1.8	0.051
B0055455		243	1060	4.8	8.1	<0.001	0.02	0.73	3.3	0.2	0.3	13.9	<0.01	0.04	1.5	0.047
B0055456		215	850	5.4	11.7	<0.001	0.02	0.54	3.8	<0.2	0.3	15.7	<0.01	0.05	1.7	0.054
B0055457		135.0	700	5.4	10.7	<0.001	0.01	0.53	3.4	<0.2	0.3	15.1	<0.01	0.03	1.4	0.049
B0055458		175.0	940	4.9	7.6	<0.001	0.02	0.45	2.3	0.2	0.3	22.5	<0.01	0.03	0.5	0.039
B0055459		120.5	680	5.4	7.4	<0.001	0.02	0.37	2.1	0.2	0.3	14.3	<0.01	0.02	0.8	0.041
B0055460		125.0	730	5.8	7.6	<0.001	0.01	0.44	2.7	<0.2	0.3	15.1	<0.01	0.03	1.2	0.040
B0055461		167.5	680	5.3	11.7	<0.001	0.01	0.47	2.9	0.2	0.3	16.1	<0.01	0.03	1.3	0.050
B0055462		132.0	840	4.6	13.0	<0.001	0.02	0.42	2.5	0.2	0.3	20.9	<0.01	0.03	0.9	0.051
B0055463		198.5	730	4.7	11.0	<0.001	0.01	0.49	4.1	0.2	0.3	12.9	<0.01	0.04	1.8	0.055
B0055464		138.0	1340	5.4	12.3	<0.001	0.01	0.40	3.2	<0.2	0.4	11.3	<0.01	0.03	1.7	0.057
B0055465		147.5	970	5.2	10.3	<0.001	0.01	0.45	3.3	0.2	0.4	13.6	<0.01	0.04	1.7	0.061
B0055466		169.0	980	4.8	12.0	<0.001	0.01	0.42	2.9	<0.2	0.3	14.5	<0.01	0.03	1.1	0.048
B0055467		183.0	730	4.8	9.0	<0.001	0.01	0.47	4.2	0.2	0.3	15.8	<0.01	0.04	1.4	0.057
B0055468		144.5	1120	5.0	12.6	<0.001	0.02	0.39	3.0	0.2	0.3	16.6	<0.01	0.03	0.8	0.045
B0055469		205	900	5.8	11.1	<0.001	0.02	0.46	5.2	0.2	0.3	16.9	<0.01	0.04	1.6	0.057
B0055470		205	770	5.4	7.9	<0.001	0.01	0.49	3.9	<0.2	0.4	14.8	<0.01	0.04	1.6	0.057
B0055471		198.0	1020	5.5	12.3	<0.001	0.02	0.46	3.6	0.2	0.3	18.8	<0.01	0.03	1.2	0.058
B0055472		148.0	1040	4.8	12.2	<0.001	0.02	0.40	2.8	<0.2	0.3	14.5	<0.01	0.03	1.1	0.051
B0055473		199.0	1110	4.2	7.7	<0.001	0.03	0.47	2.9	0.2	0.2	18.3	<0.01	0.03	1.0	0.051
B0055474		206	890	4.6	8.4	<0.001	0.01	0.44	2.9	0.2	0.3	12.7	<0.01	0.04	1.5	0.058

***** See Appendix Page for comments regarding this certificate *****

ALS Canada Ltd.
2103 Dollarton Hwy
North Vancouver BC V7H 0A7
Phone: +1 604 984 0221 Fax: +1 604 984 0218
www.alsglobal.com/geochemistry

To: **BRIXTON METALS CORPORATION**
#551 - 409 GRANVILLE STREET
VANCOUVER BC V6C 1T2

Finalized Date: 14-JUN-2020
Account: BRIXMET

Project: Atlin Gold

CERTIFICATE OF ANALYSIS WH20115022

Sample Description	Method	AuME-TL43	AuME-TL43	AuME-TL43	AuME-TL43	AuME-TL43	AuME-TL43	AuME-TL43
	Analyte	Tl	U	V	W	Y	Zn	Zr
	Units	ppm	ppm	ppm	ppm	ppm	ppm	ppm
	LOD	0.02	0.05	1	0.05	0.05	2	0.5
B0055439		0.07	0.39	37	0.27	3.92	119	1.2
B0055440		0.08	0.54	45	0.20	4.56	78	1.4
B0055441		0.05	0.35	37	0.23	2.27	91	0.7
B0055442		0.06	0.38	37	0.21	2.93	128	1.1
B0055443		0.06	0.40	48	0.35	2.46	64	0.9
B0055444		0.06	0.33	40	0.21	2.65	97	0.8
B0055445		0.07	0.39	47	0.27	3.24	72	1.3
B0055446		0.09	0.48	47	0.20	5.50	92	1.0
B0055447		0.08	0.38	47	0.19	4.20	66	1.7
B0055448		0.05	0.35	39	0.21	2.50	49	1.5
B0055449		0.07	0.39	41	0.66	3.12	105	2.2
B0055450		0.06	0.31	41	0.49	2.39	129	1.0
B0055451		0.37	0.33	142	0.09	7.16	88	2.1
B0055452		0.07	0.35	44	0.20	2.94	123	1.1
B0055453		0.07	0.37	46	0.25	3.23	87	1.6
B0055454		0.06	0.34	37	0.22	2.53	109	1.2
B0055455		0.06	0.38	50	0.29	2.68	72	1.3
B0055456		0.07	0.42	47	0.21	3.94	83	1.6
B0055457		0.07	0.38	42	0.18	2.72	68	0.7
B0055458		0.05	0.44	45	0.31	2.56	70	0.5
B0055459		0.05	0.34	37	0.22	2.48	72	0.6
B0055460		0.06	0.34	44	0.32	2.84	80	0.7
B0055461		0.07	0.34	47	0.24	2.50	79	1.1
B0055462		0.06	0.33	44	0.35	2.17	70	1.5
B0055463		0.06	0.54	49	0.17	4.71	69	2.2
B0055464		0.06	0.39	42	0.19	2.86	129	1.2
B0055465		0.06	0.39	46	0.17	3.47	98	1.4
B0055466		0.05	0.37	40	0.17	2.46	120	0.7
B0055467		0.07	0.52	50	0.28	4.16	90	1.1
B0055468		0.06	0.33	39	0.24	2.64	125	0.8
B0055469		0.08	0.58	48	0.17	5.46	87	1.1
B0055470		0.07	0.48	54	0.18	3.26	80	1.6
B0055471		0.07	0.58	52	0.29	3.40	90	1.0
B0055472		0.05	0.35	43	0.24	2.44	122	1.3
B0055473		0.05	0.49	45	0.22	2.41	66	1.0
B0055474		0.05	0.39	56	0.49	2.59	88	1.3

***** See Appendix Page for comments regarding this certificate *****

ALS Canada Ltd.
2103 Dollarton Hwy
North Vancouver BC V7H 0A7
Phone: +1 604 984 0221 Fax: +1 604 984 0218
www.alsglobal.com/geochemistry

To: **BRIXTON METALS CORPORATION**
#551 - 409 GRANVILLE STREET
VANCOUVER BC V6C 1T2

Finalized Date: 14-JUN-2020
Account: BRIXMET

Project: Atlin Gold

CERTIFICATE OF ANALYSIS WH20115022

CERTIFICATE COMMENTS

LABORATORY ADDRESSES

Applies to Method: Processed at ALS Whitehorse located at 78 Mt. Sima Rd, Whitehorse, YT, Canada.
LOG-21 SCR-41 WEI-21

Applies to Method: Processed at ALS Vancouver located at 2103 Dollarton Hwy, North Vancouver, BC, Canada.
AuME-TL43

ALS Canada Ltd.

2103 Dollarton Hwy
North Vancouver BC V7H 0A7
Phone: +1 604 984 0221 Fax: +1 604 984 0218
www.alsglobal.com/geochemistry

To: **BRIXTON METALS CORPORATION**
#551 - 409 GRANVILLE STREET
VANCOUVER BC V6C 1T2

Finalized Date: 30-JUN-2020
Account: BRIXMET

CERTIFICATE WH20120265

Project: Atlin Gold

P.O. No.: Atlin-2020-S002

This report is for 379 Soil samples submitted to our lab in Whitehorse, YT, Canada on 8-JUN-2020.

The following have access to data associated with this certificate:

MONICA BARRINGTON	GARY THOMPSON	KYO YAMAGATA

SAMPLE PREPARATION

ALS CODE	DESCRIPTION
WEI-21	Received Sample Weight
LOG-21	Sample logging - ClientBarCode
SCR-41	Screen to -180um and save both

ANALYTICAL PROCEDURES

ALS CODE	DESCRIPTION
AuME-TL43	25g Trace Au + Multi Element PKG

This is the Final Report and supersedes any preliminary report with this certificate number. Results apply to samples as submitted. All pages of this report have been checked and approved for release.

***** See Appendix Page for comments regarding this certificate *****

Signature:

Saa Traxler, General Manager, North Vancouver

ALS Canada Ltd.
2103 Dollarton Hwy
North Vancouver BC V7H 0A7
Phone: +1 604 984 0221 Fax: +1 604 984 0218
www.alsglobal.com/geochemistry

To: **BRIXTON METALS CORPORATION**
#551 - 409 GRANVILLE STREET
VANCOUVER BC V6C 1T2

Finalized Date: 30-JUN-2020
Account: BRIXMET

Project: Atlin Gold

CERTIFICATE OF ANALYSIS WH20120265

Sample Description	Method	WEI-21	AuME-TL43	AuME-TL43	AuME-TL43	AuME-TL43	AuME-TL43	AuME-TL43	AuME-TL43	AuME-TL43	AuME-TL43	AuME-TL43	AuME-TL43	AuME-TL43	AuME-TL43	AuME-TL43
	Analyte	Recvd Wt.	Au	Ag	Al	As	B	Ba	Be	Bi	Ca	Cd	Ce	Co	Cr	Cs
	Units	kg	ppm	ppm	%	ppm	ppm	ppm	ppm	ppm	%	ppm	ppm	ppm	ppm	ppm
	LOD	0.02	0.001	0.01	0.01	0.1	10	10	0.05	0.01	0.01	0.01	0.02	0.1	1	0.05
B0055001		0.29	0.021	0.13	1.07	15.1	<10	130	0.25	0.07	2.21	1.76	7.36	16.1	69	0.36
B0055002		0.34	0.008	0.14	1.57	16.2	<10	110	0.37	0.09	1.43	0.65	12.10	13.8	81	0.57
B0055003		0.67	0.026	0.11	1.61	16.8	<10	100	0.42	0.10	0.47	0.11	20.3	13.7	104	0.82
B0055004		0.43	0.015	0.15	1.48	22.5	<10	100	0.44	0.09	0.49	0.19	22.7	18.3	132	0.68
B0055005		0.54	0.761	0.20	1.50	60.2	<10	100	0.48	0.10	0.69	0.24	18.75	20.0	131	0.69
B0055006		0.57	0.015	0.03	1.07	494	<10	<10	0.12	0.14	0.76	0.04	0.87	58.2	510	0.18
B0055007		0.54	0.359	0.18	2.43	212	<10	70	0.59	0.10	1.00	0.28	10.40	53.4	541	0.77
B0055008		0.39	0.018	0.18	2.32	74.8	<10	90	0.60	0.09	1.14	0.43	16.05	36.6	397	0.65
B0055009		0.38	0.009	0.15	2.14	30.5	<10	220	0.58	0.09	1.25	0.60	20.4	25.0	238	1.30
B0055010		0.55	0.027	0.28	1.67	23.0	<10	130	0.52	0.11	0.74	0.22	21.8	18.9	150	0.62
B0055011		0.33	0.020	0.29	2.75	41.7	<10	170	0.83	0.11	0.70	0.67	24.0	33.8	299	1.15
B0055012		0.35	0.006	0.09	2.10	24.7	<10	190	0.46	0.13	0.43	0.42	17.85	18.1	180	0.87
B0055013		0.38	0.005	0.06	2.14	31.2	<10	140	0.51	0.11	0.28	0.52	21.0	22.4	163	0.92
B0055014		0.40	0.014	0.16	2.27	34.8	<10	180	0.67	0.12	0.32	0.54	22.1	24.5	152	0.87
B0055015		0.45	0.009	0.08	2.00	48.8	<10	150	0.54	0.09	0.22	0.54	18.55	26.6	157	0.92
B0055016		0.61	0.014	0.11	2.67	79.1	<10	160	0.57	0.13	0.15	0.46	17.30	32.3	253	1.25
B0055017		0.46	0.009	0.06	2.18	108.5	<10	180	0.60	0.13	0.22	0.55	20.2	40.9	220	0.96
B0055018		0.54	0.011	0.10	1.50	127.0	<10	140	0.30	0.13	0.17	0.40	13.80	26.2	182	0.60
B0055019		0.35	0.008	0.06	1.32	110.0	<10	140	0.23	0.13	0.14	0.27	11.50	23.9	177	0.58
B0055020		0.46	0.013	0.13	1.48	36.8	<10	110	0.41	0.10	0.59	0.35	19.60	20.7	139	0.79
B0055021		0.48	0.009	0.09	1.82	24.3	<10	130	0.48	0.10	0.76	0.33	17.70	16.0	138	0.86
B0055022		0.53	0.006	0.14	1.20	16.1	<10	110	0.38	0.09	0.58	0.19	23.1	12.0	73	0.64
B0055023		0.47	0.013	0.14	1.42	25.8	<10	120	0.41	0.09	0.64	0.33	20.9	18.0	109	0.73
B0055024		0.52	0.006	0.11	1.74	78.2	<10	80	0.50	0.07	2.91	0.46	9.75	70.0	612	1.55
B0055025		0.25	0.041	0.33	1.73	119.0	<10	130	0.45	0.10	1.14	0.43	15.55	44.1	220	1.31
B0055026		0.40	0.020	0.20	2.27	75.5	<10	150	0.44	0.09	1.94	0.30	16.00	41.0	207	1.82
B0055027		0.30	0.025	0.17	2.15	64.4	<10	140	0.41	0.08	2.23	0.39	14.45	39.9	222	1.45
B0055028		0.49	0.013	0.05	2.25	63.9	<10	120	0.49	0.10	0.24	0.42	16.50	31.0	234	1.12
B0055029		0.38	0.049	0.04	2.80	24.1	<10	940	0.28	0.05	0.50	0.12	4.18	22.0	77	1.42
B0055030		0.39	0.030	0.27	1.73	65.3	<10	220	0.50	0.10	1.21	0.77	17.80	28.8	197	0.72
B0055031		0.39	0.030	0.17	2.15	53.5	<10	220	0.35	0.08	1.19	0.23	13.85	31.5	155	1.95
B0055032		0.35	0.021	0.32	1.71	57.6	<10	110	0.40	0.09	0.60	0.28	17.50	37.4	162	0.97
B0055033		0.36	0.004	0.08	1.50	30.7	<10	130	0.26	0.11	0.29	0.39	14.00	22.2	132	0.93
B0055034		0.34	0.019	0.13	1.46	41.8	<10	130	0.29	0.11	0.41	0.28	11.55	20.8	118	0.80
B0055035		0.31	0.020	0.11	1.59	74.5	<10	110	0.32	0.09	0.37	0.17	13.15	22.1	109	0.92
B0055036		0.39	0.118	0.09	1.83	56.4	<10	130	0.36	0.11	0.24	0.13	12.00	21.9	135	0.86
B0055037		0.31	0.026	0.13	1.72	38.6	<10	170	0.18	0.10	0.23	0.42	8.81	22.2	78	0.88
B0055038		0.33	0.012	0.12	1.65	103.0	<10	130	0.28	0.13	0.15	0.29	11.15	23.3	129	0.70
B0055039		0.38	0.023	0.23	2.04	230	<10	150	0.63	0.14	1.02	1.14	14.35	71.3	431	0.74
B0055040		0.34	0.009	0.42	1.71	67.1	<10	150	0.58	0.10	2.09	0.63	13.50	21.2	128	0.59

***** See Appendix Page for comments regarding this certificate *****

ALS Canada Ltd.
2103 Dollarton Hwy
North Vancouver BC V7H 0A7
Phone: +1 604 984 0221 Fax: +1 604 984 0218
www.alsglobal.com/geochemistry

To: **BRIXTON METALS CORPORATION**
#551 - 409 GRANVILLE STREET
VANCOUVER BC V6C 1T2

Finalized Date: 30-JUN-2020
Account: BRIXMET

Project: Atlin Gold

CERTIFICATE OF ANALYSIS WH20120265

Sample Description	Method Analyte Units LOD	AuME-TL43 Cu ppm 0.2	AuME-TL43 Fe % 0.01	AuME-TL43 Ga ppm 0.05	AuME-TL43 Ge ppm 0.05	AuME-TL43 Hf ppm 0.02	AuME-TL43 Hg ppm 0.01	AuME-TL43 In ppm 0.005	AuME-TL43 K % 0.01	AuME-TL43 La ppm 0.2	AuME-TL43 Li ppm 0.1	AuME-TL43 Mg % 0.01	AuME-TL43 Mn ppm 5	AuME-TL43 Mo ppm 0.05	AuME-TL43 Na % 0.01	AuME-TL43 Nb ppm 0.05
B0055001		40.9	2.76	3.08	<0.05	0.06	0.05	0.023	0.03	3.0	7.2	0.50	1060	0.93	0.03	0.49
B0055002		39.3	3.03	4.24	<0.05	0.05	0.03	0.027	0.03	7.4	11.5	0.75	671	0.72	0.01	0.62
B0055003		40.7	2.86	4.77	<0.05	0.03	0.02	0.027	0.03	11.5	14.0	0.89	299	0.69	0.01	0.56
B0055004		37.3	3.09	4.40	<0.05	0.03	0.02	0.025	0.04	12.6	13.2	1.07	455	1.08	0.01	0.37
B0055005		34.3	2.94	4.38	<0.05	0.03	0.03	0.024	0.03	10.7	12.2	1.01	438	0.89	0.01	0.49
B0055006		32.7	2.00	2.60	0.05	<0.02	<0.01	0.013	<0.01	0.4	6.8	2.82	248	0.88	<0.01	<0.05
B0055007		62.4	4.15	6.32	<0.05	0.05	0.02	0.033	0.02	6.2	21.9	3.28	611	0.90	0.01	0.20
B0055008		62.8	4.08	6.35	0.05	0.06	0.03	0.037	0.04	9.1	22.0	2.69	657	1.11	0.01	0.31
B0055009		35.5	3.96	6.03	0.05	0.03	0.04	0.035	0.09	11.5	22.5	1.75	734	0.83	0.02	0.52
B0055010		39.8	3.22	4.77	0.05	0.04	0.04	0.028	0.05	15.0	15.2	1.21	525	1.11	0.02	0.35
B0055011		60.9	4.80	6.71	0.06	0.08	0.07	0.047	0.04	13.1	20.9	1.90	942	1.54	0.01	0.58
B0055012		31.5	3.53	6.75	<0.05	0.02	0.04	0.034	0.04	8.0	18.8	1.06	476	1.32	0.01	0.94
B0055013		39.5	4.00	6.51	<0.05	0.03	0.03	0.037	0.04	9.9	22.0	1.22	569	1.51	0.01	0.71
B0055014		57.4	5.07	5.79	0.05	0.04	0.05	0.054	0.04	9.9	17.8	1.00	759	1.33	0.01	0.92
B0055015		46.0	4.26	5.11	<0.05	0.03	0.05	0.040	0.05	8.6	15.1	1.10	746	1.52	0.01	0.63
B0055016		56.6	5.52	7.05	<0.05	0.05	0.04	0.047	0.05	7.5	18.6	1.42	571	1.65	0.01	0.76
B0055017		51.9	5.83	5.64	<0.05	0.02	0.04	0.045	0.05	8.4	16.2	1.41	1260	1.34	0.01	0.58
B0055018		42.8	5.20	5.18	<0.05	0.02	0.05	0.037	0.04	7.3	10.2	0.94	732	1.33	0.01	0.68
B0055019		27.3	3.99	5.30	<0.05	<0.02	0.05	0.028	0.03	5.6	8.1	0.83	725	1.73	0.01	0.60
B0055020		44.0	3.19	4.50	0.05	0.04	0.02	0.031	0.04	11.4	11.3	1.06	678	0.83	0.01	0.45
B0055021		33.3	3.34	5.34	<0.05	0.04	0.03	0.031	0.04	8.8	13.2	1.05	463	0.79	0.01	0.70
B0055022		29.7	2.40	3.58	<0.05	0.02	0.03	0.019	0.03	13.1	8.8	0.71	384	0.61	0.01	0.50
B0055023		39.6	3.02	4.51	<0.05	0.02	0.03	0.027	0.04	11.7	11.5	1.02	539	0.74	0.02	0.51
B0055024		49.6	5.38	4.76	<0.05	0.03	0.01	0.039	0.03	4.8	12.1	3.57	1220	0.53	0.01	0.09
B0055025		71.3	5.15	4.73	0.05	0.02	0.03	0.032	0.08	8.3	11.4	1.61	998	1.48	0.01	0.85
B0055026		92.5	5.07	6.20	0.06	0.03	0.03	0.035	0.14	8.3	18.0	1.98	1020	1.14	0.01	0.32
B0055027		81.4	5.01	5.87	0.06	0.04	0.02	0.033	0.13	7.6	16.7	1.86	874	1.20	0.01	0.91
B0055028		54.1	5.08	6.58	<0.05	0.03	0.03	0.042	0.03	6.6	18.3	1.73	828	1.42	0.01	0.71
B0055029		41.1	5.11	10.20	<0.05	0.02	0.03	0.040	0.07	2.2	19.5	2.46	514	0.75	0.01	0.28
B0055030		60.1	4.24	5.28	0.05	0.03	0.06	0.033	0.07	11.2	13.7	1.43	1160	1.12	0.01	1.03
B0055031		101.5	4.90	7.01	0.08	0.03	0.03	0.036	0.27	7.0	19.0	2.07	905	0.78	0.01	0.40
B0055032		146.5	4.38	5.34	0.05	0.03	0.08	0.039	0.05	8.8	15.1	1.50	1100	0.87	0.01	0.35
B0055033		45.3	4.15	5.92	<0.05	<0.02	0.05	0.032	0.05	6.9	12.7	0.96	803	1.38	0.01	0.87
B0055034		53.1	4.06	5.32	<0.05	0.02	0.08	0.030	0.04	6.2	10.8	0.89	832	1.37	0.01	0.56
B0055035		46.4	4.15	4.65	<0.05	<0.02	0.03	0.032	0.04	6.6	12.6	0.86	509	0.85	0.01	0.50
B0055036		59.8	4.61	5.94	<0.05	<0.02	0.03	0.038	0.04	6.1	14.4	1.05	681	1.09	0.01	0.64
B0055037		66.4	4.86	7.73	<0.05	<0.02	0.06	0.036	0.06	4.4	13.0	1.04	1580	1.05	0.01	0.63
B0055038		54.4	4.94	6.39	<0.05	<0.02	0.05	0.038	0.05	5.2	10.7	0.83	802	1.48	0.01	0.53
B0055039		91.5	6.64	5.78	0.07	0.07	0.05	0.050	0.04	10.7	13.4	1.79	1880	1.37	0.01	0.72
B0055040		101.5	3.18	4.62	0.06	0.13	0.08	0.031	0.03	14.4	7.6	0.83	1080	1.03	0.01	1.37

***** See Appendix Page for comments regarding this certificate *****

ALS Canada Ltd.
2103 Dollarton Hwy
North Vancouver BC V7H 0A7
Phone: +1 604 984 0221 Fax: +1 604 984 0218
www.alsglobal.com/geochemistry

To: **BRIXTON METALS CORPORATION**
#551 - 409 GRANVILLE STREET
VANCOUVER BC V6C 1T2

Finalized Date: 30-JUN-2020
Account: BRIXMET

Project: Atlin Gold

CERTIFICATE OF ANALYSIS WH20120265

Sample Description	Method	AuME-TL43	AuME-TL43	AuME-TL43	AuME-TL43	AuME-TL43	AuME-TL43	AuME-TL43	AuME-TL43	AuME-TL43	AuME-TL43	AuME-TL43	AuME-TL43	AuME-TL43	AuME-TL43	AuME-TL43
	Analyte	Ni	P	Pb	Rb	Re	S	Sb	Sc	Se	Sn	Sr	Ta	Te	Th	Ti
	Units	ppm	ppm	ppm	ppm	ppm	%	ppm	ppm	ppm	ppm	ppm	ppm	ppm	ppm	%
	LOD	0.2	10	0.2	0.1	0.001	0.01	0.05	0.1	0.2	0.2	0.2	0.01	0.01	0.2	0.005
B0055001		62.6	1940	4.2	2.3	<0.001	0.19	0.49	4.0	0.4	<0.2	27.7	0.01	0.01	0.4	0.012
B0055002		82.8	1730	4.9	3.8	<0.001	0.10	0.49	5.4	0.4	0.2	20.5	0.01	0.02	0.5	0.014
B0055003		108.5	720	5.3	4.9	<0.001	0.01	0.68	7.5	0.3	0.3	14.6	<0.01	0.03	1.1	0.026
B0055004		157.5	640	5.8	4.6	<0.001	<0.01	0.99	9.1	0.3	0.3	16.8	<0.01	0.04	1.9	0.036
B0055005		172.5	740	5.2	4.2	0.001	0.02	1.02	6.1	0.4	0.3	16.9	<0.01	0.05	0.8	0.025
B0055006		958	100	0.9	0.3	<0.001	<0.01	1.46	7.8	0.2	<0.2	21.8	<0.01	0.03	<0.2	<0.005
B0055007		819	750	4.0	2.6	<0.001	0.03	1.42	13.7	0.7	0.2	27.5	<0.01	0.05	0.7	0.020
B0055008		444	870	5.0	3.4	<0.001	0.02	1.14	13.4	0.5	0.3	29.3	<0.01	0.04	1.2	0.029
B0055009		166.5	960	6.0	8.4	<0.001	0.03	0.81	13.7	0.4	0.4	32.0	<0.01	0.03	1.4	0.062
B0055010		169.0	780	6.3	4.9	<0.001	<0.01	0.97	11.2	0.3	0.3	23.8	<0.01	0.04	2.5	0.040
B0055011		362	730	7.4	6.7	0.001	0.02	1.31	15.2	0.5	0.3	19.8	<0.01	0.06	1.3	0.031
B0055012		163.5	550	6.6	4.0	<0.001	0.02	0.84	8.0	0.2	0.5	15.0	<0.01	0.04	1.1	0.027
B0055013		171.0	660	6.3	4.6	0.001	0.01	1.01	9.1	0.4	0.4	14.0	<0.01	0.05	1.6	0.033
B0055014		161.5	1100	8.6	3.9	<0.001	0.03	1.13	10.0	0.4	0.4	15.4	<0.01	0.04	0.7	0.022
B0055015		218	750	6.2	6.1	<0.001	0.01	1.43	9.2	0.5	0.3	11.5	<0.01	0.04	1.9	0.020
B0055016		337	490	7.3	6.9	<0.001	0.01	1.97	12.8	0.4	0.4	9.8	<0.01	0.05	1.9	0.019
B0055017		409	790	8.1	6.1	<0.001	0.01	2.06	10.3	0.4	0.3	12.5	<0.01	0.05	1.2	0.023
B0055018		317	600	6.0	4.1	<0.001	0.01	3.38	9.7	0.3	0.3	11.6	<0.01	0.06	1.2	0.026
B0055019		221	430	5.0	3.7	<0.001	0.01	2.67	6.9	0.2	0.3	9.3	<0.01	0.05	0.9	0.025
B0055020		169.0	870	6.6	4.2	<0.001	0.01	0.92	8.8	0.3	0.2	16.7	<0.01	0.04	1.5	0.029
B0055021		123.5	910	6.3	5.0	<0.001	0.03	0.71	6.6	0.3	0.4	15.4	<0.01	0.03	0.8	0.022
B0055022		93.7	820	5.2	4.2	<0.001	<0.01	0.65	6.5	0.2	0.2	18.1	<0.01	0.03	2.0	0.031
B0055023		141.5	870	5.4	4.8	<0.001	0.01	0.91	8.7	0.3	0.3	20.1	<0.01	0.04	1.9	0.042
B0055024		1095	650	4.1	2.8	<0.001	<0.01	2.34	12.4	0.4	<0.2	65.4	<0.01	0.05	0.6	0.012
B0055025		529	1000	4.8	6.4	<0.001	0.04	5.52	9.8	0.6	0.2	29.5	<0.01	0.05	0.6	0.043
B0055026		275	810	4.2	8.3	<0.001	<0.01	1.32	16.7	0.4	0.2	42.2	<0.01	0.06	1.4	0.065
B0055027		259	950	4.8	7.8	<0.001	0.01	1.10	15.4	0.4	0.2	41.9	<0.01	0.04	1.2	0.068
B0055028		246	540	8.3	3.5	0.003	0.01	1.33	10.7	0.4	0.3	11.7	<0.01	0.04	1.2	0.052
B0055029		71.2	320	4.3	3.4	<0.001	<0.01	0.37	22.5	0.2	0.3	25.2	<0.01	0.02	0.5	0.216
B0055030		228	1070	6.9	6.1	<0.001	0.04	1.47	14.0	0.6	0.3	36.0	<0.01	0.04	1.0	0.060
B0055031		190.5	770	4.2	14.6	<0.001	0.01	1.11	20.2	0.5	0.3	27.0	<0.01	0.05	1.5	0.087
B0055032		240	660	5.0	4.2	0.002	0.01	1.93	14.3	0.5	0.2	23.0	<0.01	0.06	1.5	0.028
B0055033		114.0	680	5.6	7.1	<0.001	0.02	1.13	8.6	0.2	0.4	13.4	<0.01	0.04	0.7	0.035
B0055034		128.0	670	5.7	4.4	0.001	0.02	1.24	9.2	0.3	0.3	14.6	<0.01	0.05	0.6	0.025
B0055035		192.0	590	4.4	4.1	<0.001	0.01	1.96	7.8	0.3	0.3	17.1	<0.01	0.04	0.6	0.018
B0055036		153.5	490	4.9	4.5	<0.001	0.01	1.37	9.7	0.3	0.4	12.1	<0.01	0.04	0.9	0.026
B0055037		86.5	410	4.7	5.0	<0.001	0.01	1.07	14.3	0.2	0.5	10.6	<0.01	0.04	0.9	0.075
B0055038		189.0	950	4.9	4.0	<0.001	0.05	2.40	3.9	0.3	0.4	8.6	<0.01	0.05	<0.2	0.018
B0055039		742	1390	6.9	4.2	<0.001	0.07	2.30	16.5	0.7	0.2	21.1	0.01	0.09	0.5	0.028
B0055040		189.0	2720	5.6	2.9	<0.001	0.20	1.20	7.9	0.9	0.2	31.8	0.02	0.03	0.6	0.023

***** See Appendix Page for comments regarding this certificate *****

ALS Canada Ltd.
2103 Dollarton Hwy
North Vancouver BC V7H 0A7
Phone: +1 604 984 0221 Fax: +1 604 984 0218
www.alsglobal.com/geochemistry

To: **BRIXTON METALS CORPORATION**
#551 - 409 GRANVILLE STREET
VANCOUVER BC V6C 1T2

Finalized Date: 30-JUN-2020
Account: BRIXMET

Project: Atlin Gold

CERTIFICATE OF ANALYSIS WH20120265

Sample Description	Method Analyte Units LOD	AuME-TL43 Tl ppm 0.02	AuME-TL43 U ppm 0.05	AuME-TL43 V ppm 1	AuME-TL43 W ppm 0.05	AuME-TL43 Y ppm 0.05	AuME-TL43 Zn ppm 2	AuME-TL43 Zr ppm 0.5
B0055001		0.05	0.42	41	0.13	4.70	42	1.6
B0055002		0.06	0.56	57	0.16	8.81	50	1.3
B0055003		0.07	0.51	56	0.17	8.62	47	0.7
B0055004		0.07	0.46	57	0.17	11.65	56	0.9
B0055005		0.06	0.59	57	0.16	8.83	54	0.8
B0055006		0.04	0.32	41	<0.05	1.13	12	<0.5
B0055007		0.05	0.62	85	0.08	9.00	62	1.5
B0055008		0.06	0.49	83	0.19	11.05	72	1.7
B0055009		0.12	0.51	88	0.12	12.35	69	1.0
B0055010		0.07	0.55	61	0.18	15.50	63	1.2
B0055011		0.10	0.67	86	0.13	17.85	86	2.4
B0055012		0.11	0.48	76	0.18	5.26	56	0.8
B0055013		0.09	0.52	78	0.17	6.61	63	0.9
B0055014		0.08	0.80	82	0.17	11.25	57	0.8
B0055015		0.09	0.48	64	0.19	6.18	60	1.0
B0055016		0.11	0.42	88	0.15	5.44	80	1.7
B0055017		0.10	0.47	72	0.16	6.63	68	0.5
B0055018		0.08	0.34	73	0.16	5.11	69	0.6
B0055019		0.06	0.30	76	0.19	2.36	54	<0.5
B0055020		0.08	0.66	58	0.16	11.70	68	1.1
B0055021		0.08	0.54	66	0.14	8.28	62	0.9
B0055022		0.06	0.53	45	0.16	11.55	45	0.7
B0055023		0.07	0.47	56	0.15	11.45	57	0.8
B0055024		0.06	0.54	68	0.06	6.61	85	0.8
B0055025		0.07	0.50	67	0.09	9.20	80	0.9
B0055026		0.09	0.42	77	0.08	9.25	90	1.3
B0055027		0.08	0.38	70	0.09	9.27	85	2.2
B0055028		0.07	0.39	98	0.13	5.49	62	0.8
B0055029		0.07	0.19	222	0.06	1.68	45	0.9
B0055030		0.07	0.58	75	0.13	16.85	84	1.3
B0055031		0.14	0.31	125	0.10	8.60	74	1.0
B0055032		0.06	0.41	74	0.14	9.90	65	0.8
B0055033		0.07	0.34	70	0.20	4.76	62	<0.5
B0055034		0.08	0.37	69	0.19	6.48	58	<0.5
B0055035		0.07	0.40	61	0.17	7.01	49	<0.5
B0055036		0.08	0.36	77	0.16	4.86	57	<0.5
B0055037		0.08	0.27	136	0.12	2.92	71	<0.5
B0055038		0.07	0.49	79	0.14	5.19	54	<0.5
B0055039		0.07	1.06	86	0.10	30.3	77	2.2
B0055040		0.06	2.70	55	0.15	40.8	46	4.1

***** See Appendix Page for comments regarding this certificate *****

ALS Canada Ltd.
2103 Dollarton Hwy
North Vancouver BC V7H 0A7
Phone: +1 604 984 0221 Fax: +1 604 984 0218
www.alsglobal.com/geochemistry

To: **BRIXTON METALS CORPORATION**
#551 - 409 GRANVILLE STREET
VANCOUVER BC V6C 1T2

Finalized Date: 30-JUN-2020
Account: BRIXMET

Project: Atlin Gold

CERTIFICATE OF ANALYSIS WH20120265

Sample Description	Method	WEI-21	AuME-TL43	AuME-TL43	AuME-TL43	AuME-TL43	AuME-TL43	AuME-TL43	AuME-TL43	AuME-TL43	AuME-TL43	AuME-TL43	AuME-TL43	AuME-TL43	AuME-TL43	AuME-TL43
	Analyte	Recvd Wt.	Au	Ag	Al	As	B	Ba	Be	Bi	Ca	Cd	Ce	Co	Cr	Cs
	Units	kg	ppm	ppm	%	ppm	ppm	ppm	ppm	ppm	%	ppm	ppm	ppm	ppm	ppm
	LOD	0.02	0.001	0.01	0.01	0.1	10	10	0.05	0.01	0.01	0.01	0.02	0.1	1	0.05
B0055041		0.41	0.009	0.69	1.30	25.0	<10	130	0.45	0.10	2.68	0.37	10.10	11.3	79	0.67
B0055042		0.37	0.020	0.06	2.02	55.1	<10	130	0.33	0.09	1.14	0.75	8.17	24.2	209	0.70
B0055043		0.57	0.018	0.18	2.72	45.1	<10	230	0.60	0.08	0.80	0.36	14.25	31.7	278	1.23
B0055044		0.54	0.019	0.14	2.26	46.2	<10	190	0.53	0.08	0.88	0.63	13.30	28.4	206	1.34
B0055045		0.39	0.004	0.11	2.14	68.7	<10	150	0.46	0.11	1.38	0.88	9.36	25.9	220	1.43
B0055046		0.39	0.013	0.10	1.41	41.8	<10	140	0.32	0.11	1.26	0.57	8.34	15.8	133	0.90
B0055047		0.62	0.019	0.06	2.34	44.5	<10	210	0.61	0.08	0.82	0.39	13.30	27.2	214	1.76
B0055048		0.25	0.009	0.10	1.80	41.2	<10	260	0.50	0.12	0.98	0.54	12.85	25.3	196	1.67
B0055049		0.32	0.003	0.06	1.93	37.5	<10	200	0.40	0.14	0.90	0.47	11.75	19.8	156	2.08
B0055050		0.43	0.007	0.04	3.10	43.4	<10	190	0.68	0.04	0.24	0.14	20.0	40.2	246	1.49
B0055051		0.35	0.007	0.10	3.32	26.1	<10	380	0.73	0.05	0.59	0.10	16.55	27.9	153	1.86
B0055052		0.54	0.041	0.09	2.97	14.2	<10	660	0.66	0.06	0.57	0.32	16.25	25.7	94	3.53
B0055053		0.31	0.005	0.12	2.83	28.8	<10	240	0.46	0.08	0.31	0.67	19.05	34.6	165	1.62
B0055054		0.28	0.005	0.17	1.95	28.3	<10	210	0.33	0.11	0.20	0.43	14.50	23.4	120	1.12
B0055055		0.40	0.008	0.04	1.97	51.6	<10	190	0.34	0.08	0.24	0.16	14.55	22.1	192	1.29
B0055056		0.33	0.036	0.30	1.89	235	<10	140	0.28	0.21	1.42	0.60	9.96	54.2	293	1.14
B0055057		0.47	0.035	0.05	2.23	55.4	<10	140	0.38	0.08	0.18	0.29	12.60	23.2	205	1.10
B0055058		0.36	0.015	0.11	2.00	57.3	<10	160	0.43	0.09	0.23	0.35	15.10	19.7	181	1.05
B0055059		0.34	0.011	0.10	2.17	62.7	<10	170	0.41	0.09	0.21	0.35	15.65	19.9	175	1.08
B0055060		0.34	0.004	0.07	3.29	51.7	<10	280	0.42	0.08	0.54	0.40	14.30	27.7	173	0.81
B0055061		0.40	0.189	0.07	2.22	45.7	<10	150	0.38	0.10	0.50	0.34	11.35	21.8	199	1.06
B0055062		0.37	0.007	0.04	2.28	53.3	<10	160	0.48	0.08	0.53	0.35	13.45	23.0	230	1.38
B0055063		0.51	0.006	0.06	1.55	40.1	<10	120	0.38	0.07	0.60	0.58	13.80	17.8	125	1.04
B0055064		0.37	0.021	0.20	1.15	865	<10	270	0.66	0.10	0.94	1.20	17.25	95.1	371	1.53
B0055065		0.36	0.029	0.45	1.18	737	<10	210	0.84	0.14	0.57	1.16	12.65	161.0	493	1.21
B0055066		0.29	0.016	0.43	1.17	653	<10	230	0.75	0.12	0.45	1.06	14.25	107.5	409	1.21
B0055067		0.37	0.007	0.14	2.19	66.4	<10	280	0.64	0.08	1.21	0.73	13.75	27.2	162	1.99
B0055068		0.41	0.004	0.09	1.89	23.0	<10	160	0.41	0.09	1.12	0.48	12.75	16.3	131	1.02
B0055069		0.55	0.017	0.07	2.01	58.0	<10	130	0.41	0.09	0.68	0.46	12.90	21.1	192	1.08
B0055070		0.46	0.046	0.15	1.83	37.2	<10	170	0.55	0.08	0.78	0.54	18.80	21.5	143	1.26
B0055071		0.46	0.026	0.14	1.97	45.9	<10	150	0.55	0.12	1.21	0.60	13.70	20.2	171	1.03
B0055072		0.42	0.024	0.08	2.69	67.0	<10	110	0.46	0.08	0.80	1.13	10.00	28.2	231	0.78
B0055073		0.36	0.005	0.07	0.92	11.7	<10	80	0.24	0.06	4.47	0.67	13.25	9.7	62	0.37
B0055074		0.33	0.024	0.11	1.14	19.6	<10	70	0.31	0.07	2.98	0.58	16.10	14.2	93	0.35
B0055075		0.44	0.004	0.07	0.92	10.0	<10	70	0.25	0.06	6.32	0.35	18.35	9.8	65	0.30
B0055076		0.26	0.023	0.09	1.36	15.7	<10	130	0.32	0.08	2.82	1.57	16.90	15.4	103	0.51
B0055077		0.43	0.007	0.12	1.39	15.8	<10	110	0.44	0.09	2.39	0.96	20.9	13.0	92	0.51
B0055078		0.44	0.011	0.10	1.42	20.1	<10	90	0.38	0.09	3.47	0.77	17.65	14.5	104	0.60
B0055079		0.38	0.011	0.09	1.38	20.6	<10	80	0.39	0.09	1.05	0.70	25.1	15.1	111	0.60
B0055080		0.29	0.011	0.09	1.37	76.8	<10	70	0.35	0.07	2.89	0.64	12.00	45.6	192	0.65

***** See Appendix Page for comments regarding this certificate *****

ALS Canada Ltd.
2103 Dollarton Hwy
North Vancouver BC V7H 0A7
Phone: +1 604 984 0221 Fax: +1 604 984 0218
www.alsglobal.com/geochemistry

To: **BRIXTON METALS CORPORATION**
#551 - 409 GRANVILLE STREET
VANCOUVER BC V6C 1T2

Finalized Date: 30-JUN-2020
Account: BRIXMET

Project: Atlin Gold

CERTIFICATE OF ANALYSIS WH20120265

Sample Description	Method	AuME-TL43	AuME-TL43	AuME-TL43	AuME-TL43	AuME-TL43	AuME-TL43	AuME-TL43	AuME-TL43	AuME-TL43	AuME-TL43	AuME-TL43	AuME-TL43	AuME-TL43	AuME-TL43	AuME-TL43
	Analyte	Cu	Fe	Ga	Ge	Hf	Hg	In	K	La	Li	Mg	Mn	Mo	Na	Nb
	Units	ppm	%	ppm	ppm	ppm	ppm	ppm	%	ppm	ppm	%	ppm	ppm	%	ppm
	LOD	0.2	0.01	0.05	0.05	0.02	0.01	0.005	0.01	0.2	0.1	0.01	5	0.05	0.01	0.05
B0055041		62.3	2.14	3.33	<0.05	0.10	0.15	0.023	0.02	7.6	4.5	0.44	664	0.79	0.01	0.80
B0055042		58.6	5.00	6.16	<0.05	0.04	0.03	0.040	0.04	3.9	12.8	1.48	801	1.34	0.01	0.73
B0055043		78.1	6.06	7.54	0.06	0.06	0.06	0.053	0.04	9.2	21.2	1.76	659	1.64	0.01	0.45
B0055044		62.4	5.69	6.81	0.05	0.03	0.03	0.046	0.05	7.6	17.2	1.58	840	1.28	0.01	0.61
B0055045		44.8	4.71	5.71	<0.05	0.07	0.04	0.036	0.10	5.9	12.0	1.35	890	1.09	0.01	0.86
B0055046		35.6	3.28	4.96	<0.05	0.05	0.04	0.027	0.04	5.0	7.1	0.80	765	1.28	0.01	0.90
B0055047		47.9	5.00	8.05	<0.05	0.02	0.02	0.042	0.08	6.8	17.3	1.72	598	0.88	0.01	2.25
B0055048		41.7	4.19	5.94	<0.05	0.02	0.04	0.036	0.04	7.4	13.5	1.11	1180	1.15	0.01	1.16
B0055049		35.0	4.21	7.62	<0.05	<0.02	0.03	0.035	0.05	6.2	12.8	1.18	832	1.48	0.01	1.37
B0055050		35.1	5.83	9.79	0.05	<0.02	0.01	0.047	0.08	8.1	29.6	1.97	1030	0.94	0.01	0.74
B0055051		43.6	5.68	11.90	0.05	0.02	0.02	0.057	0.08	7.9	22.5	1.94	504	0.65	0.01	3.94
B0055052		39.2	6.08	13.45	0.05	0.02	0.03	0.058	0.33	7.7	16.8	1.63	732	0.95	0.01	2.97
B0055053		38.1	6.13	11.25	0.05	0.02	0.04	0.053	0.07	8.4	19.1	1.93	1540	1.23	0.01	1.87
B0055054		49.6	4.44	8.06	<0.05	<0.02	0.03	0.037	0.04	6.7	10.4	1.12	1700	1.35	0.01	1.32
B0055055		40.5	4.43	6.82	<0.05	<0.02	0.01	0.037	0.04	7.3	13.8	1.36	590	1.22	0.01	0.70
B0055056		93.5	5.00	4.94	<0.05	<0.02	0.04	0.042	0.04	4.9	12.4	1.98	1220	1.12	0.01	0.25
B0055057		49.3	4.95	6.66	<0.05	<0.02	0.02	0.042	0.04	6.1	14.0	1.53	556	1.08	0.01	0.59
B0055058		52.1	4.46	5.31	<0.05	0.02	0.03	0.042	0.04	7.5	14.0	1.16	524	1.18	0.01	0.70
B0055059		52.9	4.72	6.37	<0.05	0.02	0.03	0.042	0.04	7.7	13.7	1.22	665	1.33	0.01	0.85
B0055060		39.4	6.93	10.35	0.05	0.02	0.02	0.064	0.03	7.4	28.8	2.20	1320	0.98	0.01	0.49
B0055061		37.7	4.44	6.73	<0.05	<0.02	0.02	0.042	0.05	5.6	17.4	1.64	594	1.01	0.01	0.68
B0055062		39.9	4.77	6.51	<0.05	0.02	0.02	0.043	0.04	6.6	17.4	1.57	564	1.62	0.01	0.56
B0055063		31.4	3.28	4.25	<0.05	0.02	0.02	0.033	0.03	6.0	9.7	0.89	766	1.21	0.01	0.55
B0055064		58.5	11.50	3.56	0.07	0.10	0.05	0.131	0.03	8.3	4.8	0.96	3970	4.37	0.01	0.09
B0055065		99.5	12.30	3.39	0.07	0.05	0.07	0.075	0.09	6.5	5.3	0.96	2360	2.53	0.01	0.12
B0055066		104.0	10.30	3.14	0.07	0.08	0.10	0.081	0.06	7.6	5.3	0.79	2280	2.86	0.01	0.11
B0055067		70.3	5.50	6.37	<0.05	0.05	0.05	0.053	0.14	7.6	12.1	1.26	893	1.56	0.01	1.17
B0055068		28.9	3.35	5.84	<0.05	0.04	0.03	0.032	0.04	7.1	11.9	1.05	624	1.24	0.01	0.86
B0055069		37.3	4.17	5.48	<0.05	0.03	0.02	0.039	0.04	6.5	15.0	1.35	503	1.47	0.01	0.52
B0055070		50.6	3.79	4.99	0.05	0.03	0.02	0.036	0.04	10.8	11.2	1.12	631	3.64	0.01	0.37
B0055071		40.9	3.72	5.24	<0.05	0.05	0.04	0.035	0.03	8.4	10.0	1.08	725	1.76	0.01	0.76
B0055072		45.1	5.11	6.56	<0.05	0.03	0.02	0.045	0.03	5.7	22.2	2.45	1100	1.11	0.01	0.47
B0055073		18.9	1.77	2.47	<0.05	0.03	0.03	0.015	0.03	7.6	5.9	0.57	351	0.63	0.01	0.62
B0055074		23.9	2.40	3.16	<0.05	0.03	0.03	0.020	0.03	9.1	7.6	0.82	285	0.74	0.01	0.45
B0055075		17.8	1.98	2.70	0.05	0.04	0.01	0.013	0.04	9.9	6.6	0.71	293	0.74	0.02	0.48
B0055076		25.9	2.60	3.39	<0.05	0.03	0.04	0.022	0.03	10.1	7.8	0.78	895	1.03	0.01	0.69
B0055077		21.1	2.56	3.59	0.06	0.05	0.11	0.025	0.03	12.9	8.1	0.81	524	0.88	0.02	0.58
B0055078		27.0	2.69	3.93	0.05	0.04	0.06	0.025	0.03	10.8	8.3	0.82	399	0.97	0.01	0.65
B0055079		27.2	2.81	3.79	0.05	0.04	0.05	0.025	0.04	13.3	9.6	0.93	452	1.02	0.02	0.44
B0055080		36.5	3.56	3.33	<0.05	0.04	0.05	0.024	0.03	6.8	7.9	2.31	671	0.91	0.01	0.28

***** See Appendix Page for comments regarding this certificate *****

ALS Canada Ltd.
2103 Dollarton Hwy
North Vancouver BC V7H 0A7
Phone: +1 604 984 0221 Fax: +1 604 984 0218
www.alsglobal.com/geochemistry

To: **BRIXTON METALS CORPORATION**
#551 - 409 GRANVILLE STREET
VANCOUVER BC V6C 1T2

Finalized Date: 30-JUN-2020
Account: BRIXMET

Project: Atlin Gold

CERTIFICATE OF ANALYSIS WH20120265

Sample Description	Method	AuME-TL43	AuME-TL43	AuME-TL43	AuME-TL43	AuME-TL43	AuME-TL43	AuME-TL43	AuME-TL43	AuME-TL43	AuME-TL43	AuME-TL43	AuME-TL43	AuME-TL43	AuME-TL43	AuME-TL43
	Analyte	Ni	P	Pb	Rb	Re	S	Sb	Sc	Se	Sn	Sr	Ta	Te	Th	Ti
	Units	ppm	ppm	ppm	ppm	ppm	%	ppm	ppm	ppm	ppm	ppm	ppm	ppm	ppm	%
	LOD	0.2	10	0.2	0.1	0.001	0.01	0.05	0.1	0.2	0.2	0.2	0.01	0.01	0.2	0.005
B0055041		121.5	3250	5.1	2.3	<0.001	0.26	0.80	4.6	1.0	0.2	33.9	0.01	0.04	0.6	0.015
B0055042		189.5	1440	6.2	5.0	<0.001	0.07	1.09	8.1	0.4	0.2	16.2	<0.01	0.05	0.3	0.024
B0055043		234	1370	5.4	6.2	0.002	0.03	1.03	16.5	0.6	0.3	14.6	<0.01	0.10	0.6	0.019
B0055044		214	1270	7.3	5.4	<0.001	0.05	1.05	12.2	0.4	0.3	15.3	<0.01	0.05	0.5	0.035
B0055045		311	2460	5.8	10.3	<0.001	0.14	1.16	8.0	0.6	0.3	21.0	0.01	0.05	0.6	0.023
B0055046		161.0	1830	5.5	4.1	<0.001	0.13	1.01	3.9	0.4	0.3	20.0	0.01	0.03	0.4	0.018
B0055047		253	710	5.2	7.7	<0.001	0.04	0.95	10.9	0.4	0.5	13.9	<0.01	0.04	0.6	0.074
B0055048		205	980	6.3	6.4	<0.001	0.06	0.94	6.9	0.4	0.3	18.2	<0.01	0.05	0.4	0.032
B0055049		158.0	1140	6.7	10.6	<0.001	0.06	0.89	5.5	0.4	0.5	20.2	<0.01	0.04	0.3	0.038
B0055050		234	690	4.7	4.8	<0.001	<0.01	0.56	19.3	0.3	0.5	8.6	<0.01	0.03	1.2	0.126
B0055051		155.5	530	4.6	5.5	<0.001	0.02	0.53	16.2	0.3	0.8	18.4	<0.01	0.02	0.9	0.171
B0055052		85.1	700	4.7	16.2	<0.001	0.01	0.38	16.5	0.2	1.1	16.3	<0.01	0.02	1.4	0.251
B0055053		160.0	870	8.9	6.1	<0.001	0.03	0.69	12.3	0.2	0.6	14.0	<0.01	0.03	0.8	0.102
B0055054		123.5	1020	6.3	4.3	<0.001	0.06	0.92	3.5	0.3	0.6	11.2	<0.01	0.05	0.2	0.036
B0055055		223	470	5.9	4.1	<0.001	0.01	1.20	9.0	0.2	0.4	13.0	<0.01	0.04	0.7	0.055
B0055056		566	940	12.7	3.8	<0.001	0.04	1.99	9.5	0.4	0.2	47.4	<0.01	0.13	0.2	0.022
B0055057		193.0	670	5.3	4.5	<0.001	0.03	1.32	8.8	0.3	0.4	10.6	<0.01	0.04	0.3	0.039
B0055058		197.5	1120	6.2	4.5	<0.001	0.06	1.51	4.7	0.3	0.3	12.0	<0.01	0.04	0.2	0.022
B0055059		198.0	1040	7.6	5.7	<0.001	0.06	1.61	6.6	0.4	0.3	12.6	<0.01	0.04	0.3	0.031
B0055060		184.5	1000	6.8	3.2	<0.001	0.04	0.78	14.7	0.4	0.4	16.9	<0.01	0.04	0.4	0.056
B0055061		200	640	5.4	6.4	<0.001	0.03	0.90	8.3	0.3	0.4	11.7	<0.01	0.06	0.4	0.052
B0055062		206	750	6.2	4.9	<0.001	0.02	1.15	10.3	0.3	0.4	12.5	<0.01	0.04	0.5	0.038
B0055063		140.0	820	6.8	4.0	<0.001	0.03	0.88	5.9	0.3	0.2	12.0	<0.01	0.03	0.3	0.023
B0055064		1750	1900	11.7	3.0	<0.001	0.01	5.52	24.8	0.4	0.2	38.0	<0.01	0.09	1.2	0.008
B0055065		2900	720	7.5	4.4	<0.001	<0.01	4.30	28.5	0.6	0.2	24.3	<0.01	0.10	0.8	0.014
B0055066		1770	900	8.5	3.1	<0.001	0.01	3.73	25.7	0.6	0.2	29.7	<0.01	0.11	0.8	0.010
B0055067		210	1720	5.4	10.9	<0.001	0.09	1.14	11.3	0.6	0.4	21.5	<0.01	0.04	0.4	0.035
B0055068		113.0	1240	6.2	3.9	<0.001	0.07	0.83	4.4	0.5	0.4	17.0	<0.01	0.03	0.4	0.027
B0055069		180.0	780	7.2	5.2	<0.001	0.03	0.99	8.4	0.4	0.3	12.1	<0.01	0.05	0.4	0.029
B0055070		186.0	1040	6.6	5.6	<0.001	0.02	1.26	7.3	0.6	0.3	15.5	<0.01	0.05	0.6	0.031
B0055071		162.0	1560	8.6	4.6	<0.001	0.08	1.13	4.8	0.6	0.3	18.7	0.01	0.04	0.4	0.023
B0055072		248	1000	6.3	3.7	<0.001	0.05	1.18	12.1	0.5	0.2	13.5	<0.01	0.04	0.4	0.025
B0055073		70.9	1110	4.5	3.8	<0.001	0.06	0.65	1.4	0.4	0.2	44.3	<0.01	0.02	0.3	0.016
B0055074		117.5	770	5.0	2.7	<0.001	0.01	0.80	3.9	0.4	0.2	33.3	<0.01	0.03	0.8	0.023
B0055075		69.5	840	3.8	2.8	<0.001	0.01	0.66	3.3	0.3	0.2	56.5	<0.01	0.03	1.9	0.036
B0055076		103.5	1030	6.4	3.9	<0.001	0.06	1.08	2.0	0.5	0.2	34.2	<0.01	0.04	0.3	0.019
B0055077		95.9	1090	6.7	3.4	0.001	0.03	0.95	3.4	0.6	0.3	32.9	<0.01	0.07	0.6	0.024
B0055078		114.5	930	6.4	3.9	0.002	0.03	0.99	3.6	0.4	0.3	39.0	<0.01	0.05	0.6	0.023
B0055079		125.5	980	7.1	4.4	0.001	0.02	1.09	4.8	0.5	0.3	22.8	<0.01	0.08	1.1	0.032
B0055080		743	850	4.6	3.2	0.004	0.04	1.73	5.7	0.4	0.2	41.8	<0.01	0.07	0.4	0.018

***** See Appendix Page for comments regarding this certificate *****

ALS Canada Ltd.
2103 Dollarton Hwy
North Vancouver BC V7H 0A7
Phone: +1 604 984 0221 Fax: +1 604 984 0218
www.alsglobal.com/geochemistry

To: **BRIXTON METALS CORPORATION**
#551 - 409 GRANVILLE STREET
VANCOUVER BC V6C 1T2

Finalized Date: 30-JUN-2020
Account: BRIXMET

Project: Atlin Gold

CERTIFICATE OF ANALYSIS WH20120265

Sample Description	Method Analyte Units LOD	AuME-TL43 Tl ppm 0.02	AuME-TL43 U ppm 0.05	AuME-TL43 V ppm 1	AuME-TL43 W ppm 0.05	AuME-TL43 Y ppm 0.05	AuME-TL43 Zn ppm 2	AuME-TL43 Zr ppm 0.5
B0055041		0.06	1.86	36	0.15	16.70	32	3.1
B0055042		0.06	0.40	98	0.09	4.22	93	1.0
B0055043		0.11	0.81	109	0.08	13.95	90	1.4
B0055044		0.09	0.54	108	0.09	10.30	97	0.7
B0055045		0.08	0.83	79	0.10	10.35	110	1.9
B0055046		0.07	0.64	61	0.13	5.82	55	1.5
B0055047		0.15	0.41	108	0.08	7.11	70	0.5
B0055048		0.29	0.59	77	0.13	8.73	57	0.6
B0055049		0.15	0.54	92	0.13	4.95	72	<0.5
B0055050		0.12	0.34	161	0.07	6.75	55	0.5
B0055051		0.19	0.41	156	0.08	7.23	59	0.6
B0055052		0.37	0.34	178	0.10	6.72	75	0.9
B0055053		0.17	0.45	155	0.12	5.36	87	0.6
B0055054		0.11	0.65	111	0.10	4.32	56	<0.5
B0055055		0.10	0.32	91	0.12	3.52	62	<0.5
B0055056		0.10	0.40	78	0.10	7.27	79	<0.5
B0055057		0.08	0.41	107	0.11	4.06	68	<0.5
B0055058		0.07	0.66	74	0.12	7.38	62	<0.5
B0055059		0.09	0.66	96	0.13	8.03	63	<0.5
B0055060		0.06	0.54	163	0.07	8.67	113	0.5
B0055061		0.07	0.36	86	0.09	4.24	73	<0.5
B0055062		0.08	0.39	97	0.11	4.41	96	0.5
B0055063		0.06	0.51	58	0.10	7.53	61	0.5
B0055064		0.18	1.31	158	0.15	19.00	254	3.2
B0055065		0.20	0.77	123	0.09	14.05	200	1.6
B0055066		0.17	0.92	140	0.09	14.15	229	2.4
B0055067		0.15	0.68	98	0.08	11.95	115	1.3
B0055068		0.09	0.59	73	0.11	6.97	62	0.8
B0055069		0.07	0.49	78	0.09	6.57	72	0.7
B0055070		0.11	0.61	65	0.09	11.35	102	0.8
B0055071		0.07	1.00	73	0.10	10.90	72	1.3
B0055072		0.06	0.71	100	0.07	8.56	80	0.9
B0055073		0.04	0.44	33	0.15	8.48	55	0.8
B0055074		0.04	0.38	44	0.16	9.04	47	0.7
B0055075		0.03	0.44	40	0.22	8.45	39	0.9
B0055076		0.06	0.74	45	0.14	13.20	89	0.8
B0055077		0.06	0.55	46	0.19	14.90	52	0.8
B0055078		0.06	0.48	50	0.19	12.65	66	0.8
B0055079		0.06	0.66	52	0.23	13.50	57	0.7
B0055080		0.12	0.51	55	0.11	9.16	63	0.9

***** See Appendix Page for comments regarding this certificate *****

ALS Canada Ltd.
2103 Dollarton Hwy
North Vancouver BC V7H 0A7
Phone: +1 604 984 0221 Fax: +1 604 984 0218
www.alsglobal.com/geochemistry

To: **BRIXTON METALS CORPORATION**
#551 - 409 GRANVILLE STREET
VANCOUVER BC V6C 1T2

Finalized Date: 30-JUN-2020
Account: BRIXMET

Project: Atlin Gold

CERTIFICATE OF ANALYSIS WH20120265

Sample Description	Method	WEI-21	AuME-TL43	AuME-TL43	AuME-TL43	AuME-TL43	AuME-TL43	AuME-TL43	AuME-TL43	AuME-TL43	AuME-TL43	AuME-TL43	AuME-TL43	AuME-TL43	AuME-TL43	AuME-TL43
	Analyte	Recvd Wt.	Au	Ag	Al	As	B	Ba	Be	Bi	Ca	Cd	Ce	Co	Cr	Cs
	Units	kg	ppm	ppm	%	ppm	ppm	ppm	ppm	ppm	%	ppm	ppm	ppm	ppm	ppm
	LOD	0.02	0.001	0.01	0.01	0.1	10	10	0.05	0.01	0.01	0.01	0.02	0.1	1	0.05
B0055081		0.29	0.006	0.12	1.51	79.8	<10	70	0.34	0.06	3.43	0.87	12.20	41.0	221	0.77
B0055082		0.47	0.018	0.10	1.84	47.9	<10	100	0.45	0.09	1.41	0.91	13.20	20.8	156	1.00
B0055083		0.62	0.036	0.05	1.85	54.3	<10	100	0.43	0.09	0.85	0.75	17.10	22.0	196	1.06
B0055084		0.50	0.136	0.21	1.43	35.8	<10	90	0.35	0.08	3.72	0.45	18.30	19.1	140	0.57
B0055085		0.39	0.009	0.06	1.53	62.2	<10	130	0.35	0.10	1.48	0.66	11.20	20.9	168	0.65
B0055086		0.69	0.014	0.07	1.86	76.5	<10	110	0.45	0.09	0.68	0.43	18.50	30.0	207	0.98
B0055087		0.39	0.035	0.06	1.90	110.0	<10	160	0.43	0.11	0.77	0.41	13.00	27.9	233	1.34
B0055088		0.44	0.025	0.10	2.11	144.0	<10	110	0.45	0.09	0.46	0.33	14.40	37.1	293	1.24
B0055089		0.33	0.021	0.07	1.73	134.0	<10	150	0.27	0.13	0.20	0.19	10.70	24.8	194	1.05
B0055090		0.32	0.014	0.04	1.85	52.9	<10	80	0.75	0.07	0.46	0.46	23.7	23.3	127	0.57
B0055091		0.34	0.012	0.13	2.08	46.5	<10	80	0.35	0.13	0.11	0.20	17.05	10.0	156	1.65
B0055092		0.41	0.020	0.44	1.91	57.5	<10	100	0.42	0.16	0.09	0.25	15.55	14.2	151	1.35
B0055093		0.38	0.013	0.14	1.69	48.5	<10	90	0.32	0.12	0.11	0.41	17.75	12.8	107	0.86
B0055094		0.45	0.043	0.17	1.89	87.9	<10	100	0.45	0.13	0.08	0.37	17.10	14.8	128	1.28
B0055095		0.40	0.046	0.12	2.40	199.0	<10	100	0.48	0.14	0.07	0.33	12.85	29.4	294	1.34
B0055096		0.42	0.014	0.16	2.86	159.0	<10	180	0.65	0.10	0.23	0.28	17.60	35.4	323	1.10
B0055097		0.55	0.005	0.21	2.41	191.5	<10	270	0.57	0.14	0.19	0.08	10.05	22.9	76	3.32
B0055105		0.63	0.019	0.17	1.84	22.1	<10	110	0.50	0.09	0.56	0.35	19.25	17.9	143	0.82
B0055106		0.45	0.002	0.06	1.67	29.6	<10	140	0.35	0.08	1.73	0.86	8.50	17.9	153	0.69
B0055107		0.59	0.182	0.24	2.16	44.5	<10	120	0.43	0.21	0.72	0.70	15.15	23.5	178	1.13
B0055108		0.64	0.007	0.08	2.09	24.0	<10	150	0.43	0.12	0.28	0.62	19.60	18.2	135	1.32
B0055109		0.55	0.008	0.14	2.11	22.5	<10	130	0.47	0.11	0.32	0.33	26.7	16.9	127	1.30
B0055110		0.60	0.005	0.16	2.68	48.0	<10	170	0.47	0.09	0.40	0.45	13.55	35.6	267	2.11
B0055111		0.43	0.010	0.12	1.76	21.9	<10	120	0.38	0.10	0.43	0.55	16.50	16.6	120	0.93
B0055112		0.64	0.008	0.10	2.48	20.9	<10	80	0.51	0.08	0.17	0.33	22.5	19.4	163	1.47
B0055113		0.60	0.005	0.13	1.58	22.6	<10	140	0.37	0.07	0.84	0.19	19.45	17.2	113	1.04
B0055114		0.63	0.005	0.12	2.04	41.2	<10	140	0.56	0.08	0.25	0.24	27.5	21.7	134	1.39
B0055115		0.57	0.003	0.09	2.46	47.2	<10	140	0.52	0.08	0.20	0.26	16.15	23.1	163	1.40
B0055116		0.35	0.009	0.15	1.81	20.1	<10	100	0.32	0.14	0.11	0.25	12.85	11.6	123	0.94
B0055117		0.43	0.005	0.11	2.80	26.9	<10	140	0.46	0.11	0.15	0.40	16.90	21.6	175	0.98
B0055118		0.67	0.012	0.09	2.32	25.3	<10	100	0.43	0.08	0.17	0.27	23.0	17.7	152	0.99
B0055119		0.50	0.025	0.09	2.50	21.2	<10	110	0.45	0.09	0.18	0.27	18.40	14.8	145	1.05
B0055120		0.24	0.004	0.16	1.90	18.9	<10	100	0.31	0.09	0.17	0.26	14.65	13.4	115	0.87
B0055121		0.65	0.007	0.12	2.45	24.5	<10	100	0.44	0.09	0.16	0.21	20.5	16.8	150	1.09
B0055122		0.45	0.006	0.12	2.33	25.2	<10	100	0.21	0.08	0.37	0.19	9.31	19.0	151	0.95
B0055123		0.45	0.005	0.06	2.99	37.5	<10	110	0.35	0.09	0.12	0.27	12.35	21.6	202	1.37
B0055124		0.55	0.006	0.07	2.78	29.6	<10	110	0.33	0.09	0.14	0.22	14.30	20.1	181	0.95
B0055125		0.56	0.015	0.05	2.74	45.0	<10	120	0.33	0.10	0.11	0.33	11.65	22.3	206	1.13
B0055126		0.63	0.023	0.10	3.25	63.9	<10	140	0.54	0.08	0.21	0.32	21.3	33.1	297	1.21
B0055127		0.39	0.016	0.16	3.25	63.1	<10	220	0.73	0.07	1.55	0.50	22.8	45.0	391	1.56

***** See Appendix Page for comments regarding this certificate *****

ALS Canada Ltd.
2103 Dollarton Hwy
North Vancouver BC V7H 0A7
Phone: +1 604 984 0221 Fax: +1 604 984 0218
www.alsglobal.com/geochemistry

To: **BRIXTON METALS CORPORATION**
#551 - 409 GRANVILLE STREET
VANCOUVER BC V6C 1T2

Finalized Date: 30-JUN-2020
Account: BRIXMET

Project: Atlin Gold

CERTIFICATE OF ANALYSIS WH20120265

Sample Description	Method	AuME-TL43	AuME-TL43	AuME-TL43	AuME-TL43	AuME-TL43	AuME-TL43	AuME-TL43	AuME-TL43	AuME-TL43	AuME-TL43	AuME-TL43	AuME-TL43	AuME-TL43	AuME-TL43	AuME-TL43
	Analyte	Cu	Fe	Ga	Ge	Hf	Hg	In	K	La	Li	Mg	Mn	Mo	Na	Nb
	Units	ppm	%	ppm	ppm	ppm	ppm	ppm	%	ppm	ppm	%	ppm	ppm	%	ppm
	LOD	0.2	0.01	0.05	0.05	0.02	0.01	0.005	0.01	0.2	0.1	0.01	5	0.05	0.01	0.05
B0055081		35.3	3.35	3.56	<0.05	0.04	0.03	0.023	0.03	7.1	8.0	1.81	579	0.93	0.01	0.39
B0055082		36.8	3.37	4.29	<0.05	0.06	0.03	0.030	0.04	7.8	10.2	1.07	626	0.91	0.01	0.70
B0055083		36.2	3.69	4.41	<0.05	0.05	0.02	0.032	0.03	7.1	11.5	1.25	566	1.03	0.01	0.61
B0055084		33.2	3.02	3.55	<0.05	0.03	0.04	0.021	0.03	11.3	8.9	1.09	381	1.00	0.01	0.44
B0055085		41.8	3.44	3.97	<0.05	0.07	0.03	0.029	0.03	5.3	8.5	0.98	756	1.26	0.01	0.73
B0055086		43.9	4.11	4.64	<0.05	0.03	0.02	0.032	0.03	8.3	12.7	1.47	651	1.19	0.01	0.40
B0055087		35.9	4.26	5.19	<0.05	0.04	0.03	0.032	0.03	6.5	11.1	1.38	729	1.10	0.01	0.54
B0055088		50.1	5.00	5.30	<0.05	0.03	0.03	0.034	0.03	7.0	12.9	1.85	689	1.13	0.01	0.31
B0055089		42.7	5.62	7.25	<0.05	0.03	0.03	0.038	0.04	5.4	9.0	1.23	815	1.96	0.01	1.31
B0055090		25.7	4.51	7.32	0.05	0.08	0.08	0.025	0.05	11.1	8.2	1.54	567	1.26	0.02	3.37
B0055091		24.9	2.87	5.66	<0.05	0.05	0.04	0.032	0.04	8.7	8.9	0.75	179	1.37	0.01	0.89
B0055092		37.5	3.58	5.53	<0.05	<0.02	0.08	0.046	0.04	7.7	9.2	0.73	499	1.93	0.01	0.64
B0055093		31.3	3.11	5.56	<0.05	<0.02	0.05	0.027	0.04	9.1	10.2	0.70	365	1.30	0.01	0.70
B0055094		39.8	3.41	5.40	<0.05	0.02	0.06	0.030	0.05	8.7	9.0	0.65	369	1.89	0.01	1.29
B0055095		67.1	5.24	6.46	<0.05	0.02	0.05	0.044	0.04	6.4	13.9	1.42	662	2.20	0.01	0.36
B0055096		64.6	6.42	7.31	0.05	0.05	0.06	0.051	0.04	9.3	17.2	1.90	984	1.08	0.01	0.38
B0055097		118.5	4.98	10.85	0.06	0.03	0.03	0.064	0.16	5.5	17.6	1.56	758	0.83	0.02	0.08
B0055105		47.9	3.48	5.58	<0.05	0.04	0.03	0.044	0.05	11.2	11.8	1.28	480	1.22	0.02	0.42
B0055106		38.7	3.60	4.78	<0.05	0.05	0.04	0.033	0.04	4.1	9.4	1.08	708	1.48	0.01	0.67
B0055107		63.7	4.95	6.26	<0.05	0.05	0.03	0.061	0.05	6.8	13.5	1.35	811	1.36	0.01	0.58
B0055108		45.6	4.23	6.56	<0.05	0.03	0.03	0.044	0.05	8.3	13.7	1.13	546	0.99	0.01	0.60
B0055109		57.7	3.87	5.33	<0.05	0.04	0.03	0.040	0.06	11.2	12.3	1.13	628	0.87	0.01	0.43
B0055110		106.0	5.85	6.86	0.05	0.02	0.03	0.048	0.07	7.1	16.2	2.06	1210	1.05	0.01	0.21
B0055111		44.9	3.36	5.69	<0.05	<0.02	0.04	0.032	0.06	8.1	10.6	0.96	823	1.07	0.01	0.45
B0055112		65.8	4.19	6.54	<0.05	0.02	0.03	0.038	0.05	10.6	14.9	1.51	482	0.82	0.01	0.47
B0055113		50.8	3.36	4.96	0.06	0.03	0.02	0.029	0.06	10.5	11.4	1.25	589	0.64	0.02	0.19
B0055114		60.9	4.66	5.87	0.06	0.04	0.02	0.041	0.05	13.9	12.3	1.25	877	0.75	0.01	0.30
B0055115		66.4	5.63	7.00	<0.05	0.04	0.05	0.051	0.05	7.9	15.4	1.48	771	1.03	0.01	0.38
B0055116		39.9	3.28	6.50	<0.05	<0.02	0.08	0.034	0.04	6.5	7.8	0.68	423	1.38	0.01	0.76
B0055117		57.1	5.11	8.82	<0.05	0.02	0.05	0.055	0.05	7.9	16.8	1.53	771	1.43	0.01	0.71
B0055118		50.7	3.92	6.24	<0.05	0.02	0.03	0.036	0.04	10.9	14.1	1.32	499	0.75	0.01	0.42
B0055119		36.2	3.87	7.03	<0.05	0.02	0.03	0.040	0.05	9.1	16.0	1.20	330	0.78	0.01	0.73
B0055120		36.6	3.24	5.87	<0.05	<0.02	0.06	0.030	0.05	7.5	10.5	0.95	474	1.07	0.01	0.46
B0055121		46.4	4.05	7.02	<0.05	0.02	0.03	0.037	0.06	9.5	15.5	1.34	432	0.84	0.01	0.52
B0055122		47.9	4.51	8.81	<0.05	<0.02	0.04	0.033	0.05	4.5	11.4	1.50	782	1.45	0.01	0.46
B0055123		56.2	5.79	9.70	<0.05	<0.02	0.03	0.048	0.07	6.0	19.0	1.93	716	1.38	0.01	0.39
B0055124		51.3	5.15	9.25	<0.05	0.02	0.02	0.044	0.05	6.9	17.7	1.75	606	1.21	0.01	0.54
B0055125		58.2	5.71	9.73	<0.05	<0.02	0.02	0.051	0.05	5.8	18.1	1.81	616	1.83	0.01	0.64
B0055126		88.5	6.04	8.71	0.05	0.04	0.03	0.053	0.07	8.8	21.8	2.26	1060	1.06	0.01	0.28
B0055127		69.6	5.64	9.50	0.07	0.02	0.02	0.051	0.17	11.7	23.3	3.55	1220	0.71	0.01	0.14

***** See Appendix Page for comments regarding this certificate *****

ALS Canada Ltd.
2103 Dollarton Hwy
North Vancouver BC V7H 0A7
Phone: +1 604 984 0221 Fax: +1 604 984 0218
www.alsglobal.com/geochemistry

To: **BRIXTON METALS CORPORATION**
#551 - 409 GRANVILLE STREET
VANCOUVER BC V6C 1T2

Finalized Date: 30-JUN-2020
Account: BRIXMET

Project: Atlin Gold

CERTIFICATE OF ANALYSIS WH20120265

Sample Description	Method	AuME-TL43	AuME-TL43	AuME-TL43	AuME-TL43	AuME-TL43	AuME-TL43	AuME-TL43	AuME-TL43	AuME-TL43	AuME-TL43	AuME-TL43	AuME-TL43	AuME-TL43	AuME-TL43	AuME-TL43
	Analyte	Ni	P	Pb	Rb	Re	S	Sb	Sc	Se	Sn	Sr	Ta	Te	Th	Ti
	Units	ppm	ppm	ppm	ppm	ppm	%	ppm	ppm	ppm	ppm	ppm	ppm	ppm	ppm	%
	LOD	0.2	10	0.2	0.1	0.001	0.01	0.05	0.1	0.2	0.2	0.2	0.01	0.01	0.2	0.005
B0055081		684	840	4.6	3.0	<0.001	0.04	1.63	6.0	0.4	0.2	44.9	<0.01	0.04	0.4	0.019
B0055082		217	1640	6.1	6.7	<0.001	0.11	1.20	5.1	0.5	0.2	20.5	0.01	0.03	0.5	0.020
B0055083		286	1240	6.2	6.2	0.001	0.06	1.32	5.7	0.5	0.3	15.6	0.01	0.04	0.5	0.021
B0055084		219	1020	5.2	4.0	<0.001	0.02	1.22	5.1	0.5	0.2	41.0	<0.01	0.04	0.8	0.024
B0055085		249	1500	6.0	3.3	<0.001	0.11	1.44	4.7	0.4	0.2	21.3	0.01	0.04	0.5	0.020
B0055086		378	880	6.9	4.2	<0.001	0.03	1.61	7.5	0.3	0.2	16.6	<0.01	0.04	0.5	0.023
B0055087		361	1250	6.3	4.4	<0.001	0.06	1.79	6.1	0.5	0.3	15.9	<0.01	0.05	0.4	0.020
B0055088		561	690	6.3	4.3	<0.001	0.02	2.09	10.3	0.4	0.2	11.1	<0.01	0.06	0.5	0.019
B0055089		246	720	5.7	5.0	<0.001	0.01	2.84	9.1	0.3	0.4	13.6	<0.01	0.05	0.7	0.096
B0055090		184.0	1290	4.1	4.8	0.003	0.02	0.95	3.5	0.4	0.4	57.6	<0.01	0.05	1.6	0.271
B0055091		102.0	1340	4.9	5.0	<0.001	0.06	1.00	2.3	0.8	0.4	8.7	0.01	0.04	0.3	0.013
B0055092		137.0	690	17.1	6.6	0.002	0.03	1.41	2.3	0.8	0.5	7.6	<0.01	0.07	0.2	0.016
B0055093		103.0	510	5.8	4.9	0.003	0.01	1.20	4.7	0.3	0.4	8.7	<0.01	0.05	1.4	0.043
B0055094		169.5	910	5.3	6.7	<0.001	0.05	1.79	2.2	0.5	0.4	7.7	0.01	0.06	0.2	0.020
B0055095		341	730	5.7	5.0	<0.001	0.02	3.02	8.2	0.6	0.3	7.4	<0.01	0.08	0.4	0.024
B0055096		357	620	6.7	4.0	0.001	0.01	1.64	19.4	0.5	0.3	13.0	<0.01	0.05	1.1	0.038
B0055097		278	390	2.6	14.7	<0.001	0.01	3.58	20.8	1.2	0.5	13.1	<0.01	0.13	1.0	0.081
B0055105		158.5	680	5.7	3.8	<0.001	0.01	0.89	9.4	0.5	0.3	16.7	<0.01	0.04	1.6	0.032
B0055106		173.5	1020	4.7	3.8	<0.001	0.08	1.09	4.4	0.4	0.2	23.3	<0.01	0.04	0.4	0.015
B0055107		213	740	9.9	4.8	<0.001	0.03	1.13	11.2	0.5	0.3	16.4	<0.01	0.05	0.8	0.019
B0055108		121.5	460	9.0	4.6	<0.001	0.01	0.87	9.0	0.3	0.4	13.1	<0.01	0.04	1.8	0.030
B0055109		133.0	700	7.8	5.9	<0.001	0.02	0.87	9.9	0.4	0.3	15.2	<0.01	0.04	1.4	0.028
B0055110		266	800	5.9	4.9	<0.001	0.04	0.85	14.0	0.7	0.3	13.1	<0.01	0.04	0.3	0.024
B0055111		117.5	840	6.2	4.0	<0.001	0.05	0.79	3.4	0.4	0.4	14.9	<0.01	0.04	0.2	0.019
B0055112		138.5	630	4.3	5.2	<0.001	0.03	0.77	10.4	0.4	0.3	9.0	<0.01	0.04	0.6	0.033
B0055113		126.5	810	4.4	6.8	<0.001	<0.01	0.77	12.2	0.3	0.3	30.5	<0.01	0.03	2.5	0.044
B0055114		152.0	740	5.2	6.2	<0.001	0.01	1.24	17.5	0.6	0.3	13.9	<0.01	0.04	2.2	0.028
B0055115		152.5	650	5.1	4.9	<0.001	0.01	0.96	16.1	0.5	0.3	11.0	<0.01	0.05	1.6	0.025
B0055116		70.4	1050	6.1	4.1	<0.001	0.07	0.81	2.5	0.5	0.5	9.1	<0.01	0.04	<0.2	0.015
B0055117		118.0	820	6.0	4.9	<0.001	0.04	0.71	8.9	0.5	0.5	9.1	<0.01	0.06	0.3	0.037
B0055118		122.5	620	5.0	4.5	<0.001	0.02	0.68	8.7	0.3	0.3	9.7	<0.01	0.03	0.6	0.031
B0055119		90.2	790	4.6	5.3	<0.001	0.03	0.53	5.9	0.4	0.4	9.7	<0.01	0.03	0.4	0.028
B0055120		84.3	950	4.3	4.6	<0.001	0.05	0.55	3.0	0.4	0.4	8.9	<0.01	0.03	0.2	0.018
B0055121		117.0	640	4.9	6.4	<0.001	0.01	0.64	8.6	0.5	0.4	9.6	<0.01	0.03	0.8	0.034
B0055122		106.5	650	4.2	4.6	<0.001	0.04	0.62	6.3	0.3	0.5	9.7	<0.01	0.03	<0.2	0.026
B0055123		130.0	570	4.7	8.8	<0.001	0.02	0.65	11.6	0.4	0.4	7.3	<0.01	0.04	0.5	0.042
B0055124		123.5	600	5.0	5.5	<0.001	0.01	0.60	12.0	0.4	0.5	8.1	<0.01	0.04	0.8	0.047
B0055125		144.0	490	5.5	7.1	<0.001	0.01	0.79	12.7	0.3	0.5	7.7	<0.01	0.04	0.8	0.058
B0055126		273	780	6.3	7.2	<0.001	0.01	0.83	18.7	0.5	0.4	10.9	<0.01	0.05	1.5	0.041
B0055127		495	1180	4.8	12.3	<0.001	0.01	0.63	17.2	0.5	0.3	57.1	<0.01	0.04	1.2	0.063

***** See Appendix Page for comments regarding this certificate *****

ALS Canada Ltd.
2103 Dollarton Hwy
North Vancouver BC V7H 0A7
Phone: +1 604 984 0221 Fax: +1 604 984 0218
www.alsglobal.com/geochemistry

To: **BRIXTON METALS CORPORATION**
#551 - 409 GRANVILLE STREET
VANCOUVER BC V6C 1T2

Finalized Date: 30-JUN-2020
Account: BRIXMET

Project: Atlin Gold

CERTIFICATE OF ANALYSIS WH20120265

Sample Description	Method Analyte Units LOD	AuME-TL43 Tl ppm 0.02	AuME-TL43 U ppm 0.05	AuME-TL43 V ppm 1	AuME-TL43 W ppm 0.05	AuME-TL43 Y ppm 0.05	AuME-TL43 Zn ppm 2	AuME-TL43 Zr ppm 0.5
B0055081		0.11	0.50	65	0.11	9.94	65	1.0
B0055082		0.07	1.11	60	0.12	11.35	80	1.5
B0055083		0.07	0.58	60	0.13	9.16	73	1.2
B0055084		0.07	0.52	55	0.19	14.10	53	0.8
B0055085		0.06	0.59	58	0.13	5.88	57	1.7
B0055086		0.08	0.52	69	0.12	10.10	62	0.8
B0055087		0.08	0.49	68	0.12	6.88	64	1.0
B0055088		0.09	0.44	78	0.12	9.38	69	0.8
B0055089		0.06	0.30	97	0.18	2.39	69	0.9
B0055090		0.04	0.41	66	0.13	4.74	86	6.3
B0055091		0.10	1.35	49	0.10	5.53	45	1.1
B0055092		0.10	0.67	55	0.12	4.57	67	<0.5
B0055093		0.07	0.49	57	0.18	3.83	55	<0.5
B0055094		0.09	0.73	53	0.15	6.33	53	<0.5
B0055095		0.10	0.44	92	0.12	4.13	74	0.5
B0055096		0.11	0.58	125	0.16	12.35	81	1.1
B0055097		0.23	0.28	125	0.07	5.40	108	1.1
B0055105		0.07	0.49	78	0.15	11.90	72	1.0
B0055106		0.06	0.35	73	0.12	4.11	75	1.3
B0055107		0.07	0.54	89	0.14	8.06	95	1.3
B0055108		0.07	0.41	88	0.16	5.07	68	0.8
B0055109		0.08	0.56	71	0.14	10.15	72	0.7
B0055110		0.09	0.48	121	0.08	13.80	85	<0.5
B0055111		0.07	0.51	71	0.15	7.38	60	<0.5
B0055112		0.08	0.54	99	0.12	11.30	57	<0.5
B0055113		0.07	0.40	77	0.16	11.05	55	0.9
B0055114		0.08	0.53	102	0.16	15.95	58	0.8
B0055115		0.09	0.47	128	0.15	9.04	66	0.9
B0055116		0.10	0.74	80	0.19	5.62	38	<0.5
B0055117		0.09	0.51	121	0.14	7.91	75	<0.5
B0055118		0.07	0.51	85	0.12	10.90	56	<0.5
B0055119		0.09	0.53	85	0.14	7.43	53	<0.5
B0055120		0.08	0.50	76	0.13	6.32	48	<0.5
B0055121		0.09	0.44	91	0.14	7.69	62	<0.5
B0055122		0.08	0.42	135	0.13	3.25	59	<0.5
B0055123		0.09	0.35	141	0.11	4.43	87	<0.5
B0055124		0.09	0.36	134	0.13	5.10	73	<0.5
B0055125		0.09	0.31	141	0.17	3.71	78	<0.5
B0055126		0.10	0.38	126	0.09	10.70	84	0.9
B0055127		0.15	0.27	111	0.09	9.95	95	0.7

***** See Appendix Page for comments regarding this certificate *****

ALS Canada Ltd.
2103 Dollarton Hwy
North Vancouver BC V7H 0A7
Phone: +1 604 984 0221 Fax: +1 604 984 0218
www.alsglobal.com/geochemistry

To: **BRIXTON METALS CORPORATION**
#551 - 409 GRANVILLE STREET
VANCOUVER BC V6C 1T2

Finalized Date: 30-JUN-2020
Account: BRIXMET

Project: Atlin Gold

CERTIFICATE OF ANALYSIS WH20120265

Sample Description	Method	WEI-21	AuME-TL43	AuME-TL43	AuME-TL43	AuME-TL43	AuME-TL43	AuME-TL43	AuME-TL43	AuME-TL43	AuME-TL43	AuME-TL43	AuME-TL43	AuME-TL43	AuME-TL43	AuME-TL43
	Analyte	Recvd Wt.	Au	Ag	Al	As	B	Ba	Be	Bi	Ca	Cd	Ce	Co	Cr	Cs
	Units	kg	ppm	ppm	%	ppm	ppm	ppm	ppm	ppm	%	ppm	ppm	ppm	ppm	ppm
	LOD	0.02	0.001	0.01	0.01	0.1	10	10	0.05	0.01	0.01	0.01	0.02	0.1	1	0.05
B0055128		0.43	0.076	0.18	3.63	64.8	<10	230	0.52	0.07	0.95	0.36	14.05	45.8	394	2.18
B0055129		0.44	0.007	0.17	1.72	15.6	<10	110	0.44	0.09	1.06	0.38	14.40	13.0	132	0.72
B0055130		0.49	0.003	0.11	1.40	12.4	<10	130	0.37	0.14	1.25	1.16	12.35	12.0	90	0.65
B0055131		0.47	0.006	0.16	1.49	13.3	<10	120	0.44	0.10	0.97	0.43	20.2	13.8	106	0.71
B0055132		0.45	0.006	0.26	1.96	21.7	<10	140	0.55	0.11	1.10	0.44	19.50	21.9	165	0.92
B0055133		0.48	0.022	0.36	2.21	24.1	<10	140	0.63	0.11	0.70	0.66	20.7	27.6	198	0.92
B0055134		0.43	0.016	0.52	2.70	28.9	<10	100	0.47	0.08	1.26	0.46	15.50	37.5	324	0.81
B0055135		0.41	0.019	0.35	1.90	18.8	<10	120	0.41	0.09	1.41	0.52	17.50	22.2	163	0.96
B0055136		0.40	0.104	0.24	2.54	44.6	<10	160	0.51	0.13	0.53	0.81	15.45	39.5	255	2.48
B0055137		0.53	0.011	0.28	1.74	26.2	<10	120	0.46	0.09	0.50	0.45	20.6	19.6	157	0.74
B0055138		0.48	0.273	0.25	2.67	75.4	<10	160	0.51	0.13	1.19	0.41	14.35	39.5	252	1.43
B0055139		0.45	0.043	0.25	2.64	47.9	<10	140	0.56	0.09	1.40	0.48	16.85	37.5	345	1.07
B0055140		0.35	0.084	0.20	2.62	71.3	<10	170	0.42	0.09	1.52	0.41	13.80	35.2	285	1.28
B0055141		0.48	0.046	1.26	2.70	34.6	<10	130	0.48	1.27	0.17	0.45	14.60	29.5	235	1.09
B0055142		0.47	0.009	0.14	1.36	16.4	<10	110	0.36	0.09	1.53	0.33	19.45	15.3	108	0.63
B0055143		0.41	0.022	0.18	2.13	26.2	<10	160	0.50	0.10	0.31	0.49	18.95	24.5	156	0.89
B0055144		0.38	0.051	0.13	2.23	27.0	<10	100	0.51	0.11	0.45	0.30	17.00	20.2	160	0.97
B0055145		0.50	0.037	0.18	2.48	46.9	<10	100	0.60	0.09	0.90	0.35	18.70	36.3	330	0.87
B0055146		0.37	0.011	0.12	2.60	39.7	<10	70	0.39	0.08	0.28	0.39	10.70	25.5	204	1.10
B0055147		0.47	0.031	0.18	2.26	22.2	<10	80	0.35	0.10	0.33	0.37	12.70	17.8	184	0.88
B0055148		0.26	0.005	0.17	1.98	21.7	<10	100	0.32	0.14	0.17	0.48	9.92	20.4	105	0.94
B0055149		0.39	0.115	0.09	1.73	23.5	<10	70	0.21	0.12	0.08	0.40	9.88	15.2	130	0.91
B0055150		0.53	0.009	0.11	2.31	25.4	<10	80	0.36	0.11	0.06	0.36	11.35	15.8	174	0.86
B0055275		0.59	0.008	0.12	1.44	16.4	<10	90	0.44	0.09	0.51	0.25	22.7	12.8	103	0.67
B0055276		0.45	0.005	0.17	1.60	16.0	<10	100	0.45	0.11	1.18	0.50	19.10	13.1	92	0.70
B0055277		0.40	0.005	0.11	1.34	12.9	<10	100	0.38	0.09	0.72	0.26	22.0	11.4	81	0.65
B0055278		0.39	0.004	0.09	1.54	14.4	<10	90	0.40	0.09	1.21	0.97	14.65	12.4	89	0.66
B0055279		0.37	0.007	0.11	1.68	15.5	<10	110	0.46	0.10	0.94	0.47	20.3	14.7	108	0.82
B0055280		0.27	0.021	0.12	1.82	91.4	<10	90	0.41	0.09	1.13	0.77	15.45	27.4	234	0.71
B0055281		0.56	0.049	0.18	2.66	286	<10	100	0.41	0.12	1.02	0.85	11.70	53.9	517	1.03
B0055282		0.35	0.137	0.13	2.05	204	<10	90	0.38	0.12	0.82	0.38	12.00	43.0	298	0.90
B0055283		0.43	0.024	0.22	3.06	251	<10	320	0.68	0.08	0.97	0.51	15.25	40.1	224	2.60
B0055284		0.48	0.033	0.36	2.56	37.4	<10	110	0.57	0.09	1.06	0.49	23.3	29.1	222	1.08
B0055285		0.35	0.005	0.13	2.37	40.0	<10	130	0.42	0.09	0.32	0.34	15.85	22.3	170	1.01
B0055286		0.36	0.006	0.06	2.90	50.9	<10	120	0.45	0.06	0.15	0.35	10.30	32.1	212	1.43
B0055287		0.38	0.010	0.07	2.71	64.8	<10	80	0.30	0.08	0.08	0.27	9.87	25.7	193	0.89
B0055288		0.40	0.008	0.08	2.71	42.0	<10	80	0.40	0.08	0.10	0.33	12.00	27.9	183	1.16
B0055289		0.36	0.007	0.07	2.30	47.8	<10	110	0.42	0.10	0.11	0.47	12.10	27.8	177	1.31
B0055290		0.35	0.012	0.14	2.20	45.9	<10	120	0.49	0.09	0.20	0.66	20.1	29.5	184	1.10
B0055291		0.22	0.004	0.08	1.71	19.4	<10	100	0.22	0.11	0.22	0.81	11.55	18.4	132	0.61

***** See Appendix Page for comments regarding this certificate *****

ALS Canada Ltd.
2103 Dollarton Hwy
North Vancouver BC V7H 0A7
Phone: +1 604 984 0221 Fax: +1 604 984 0218
www.alsglobal.com/geochemistry

To: **BRIXTON METALS CORPORATION**
#551 - 409 GRANVILLE STREET
VANCOUVER BC V6C 1T2

Finalized Date: 30-JUN-2020
Account: BRIXMET

Project: Atlin Gold

CERTIFICATE OF ANALYSIS WH20120265

Sample Description	Method	AuME-TL43	AuME-TL43	AuME-TL43	AuME-TL43	AuME-TL43	AuME-TL43	AuME-TL43	AuME-TL43	AuME-TL43	AuME-TL43	AuME-TL43	AuME-TL43	AuME-TL43	AuME-TL43	AuME-TL43
	Analyte	Cu	Fe	Ga	Ge	Hf	Hg	In	K	La	Li	Mg	Mn	Mo	Na	Nb
	Units	ppm	%	ppm	ppm	ppm	ppm	ppm	%	ppm	ppm	%	ppm	ppm	%	ppm
	LOD	0.2	0.01	0.05	0.05	0.02	0.01	0.005	0.01	0.2	0.1	0.01	5	0.05	0.01	0.05
B0055128		107.0	6.29	9.86	0.10	0.05	0.01	0.052	0.23	6.9	24.7	3.57	1220	0.71	0.01	0.08
B0055129		37.8	2.97	4.52	<0.05	0.05	0.03	0.026	0.04	10.1	10.0	1.08	373	1.22	0.01	0.69
B0055130		32.6	2.64	4.57	<0.05	0.02	0.04	0.025	0.03	6.8	7.4	0.62	699	1.11	0.01	0.65
B0055131		31.3	2.70	3.98	<0.05	0.03	0.03	0.023	0.04	11.9	10.8	1.07	581	0.89	0.02	0.52
B0055132		50.3	3.59	5.19	0.05	0.05	0.03	0.034	0.05	11.4	13.7	1.36	697	1.75	0.01	0.48
B0055133		62.8	4.10	5.75	0.07	0.06	0.05	0.039	0.05	13.6	15.8	1.68	868	1.86	0.02	0.30
B0055134		88.9	4.83	7.04	0.07	0.05	0.03	0.040	0.05	8.3	20.5	2.60	819	2.03	0.01	0.18
B0055135		55.8	3.63	4.81	0.05	0.03	0.02	0.030	0.06	10.1	13.0	1.76	710	1.50	0.02	0.41
B0055136		117.0	5.82	6.72	0.05	0.03	0.03	0.064	0.14	8.0	19.4	1.98	1160	2.06	0.01	0.24
B0055137		50.9	3.52	4.42	0.06	0.05	0.05	0.030	0.05	13.5	12.1	1.29	748	1.37	0.01	0.22
B0055138		137.0	5.63	7.48	0.06	0.03	0.05	0.050	0.14	7.7	20.4	2.48	1000	1.32	0.01	0.15
B0055139		84.4	4.86	6.60	0.05	0.06	0.05	0.042	0.08	10.3	18.5	2.53	901	1.50	0.01	0.13
B0055140		92.4	5.12	6.77	0.05	0.04	0.06	0.042	0.16	7.2	18.6	2.47	823	1.54	0.01	0.20
B0055141		91.4	5.99	6.50	<0.05	0.05	0.04	0.053	0.04	6.7	17.4	1.55	804	1.87	0.01	0.43
B0055142		40.1	2.72	3.74	0.06	0.04	0.03	0.021	0.05	10.5	10.5	1.13	494	1.01	0.02	0.22
B0055143		60.3	4.63	5.36	<0.05	0.04	0.05	0.039	0.04	10.4	12.8	1.14	991	1.23	0.01	0.37
B0055144		50.9	4.43	6.50	<0.05	<0.02	0.08	0.042	0.04	8.4	14.8	1.25	605	1.28	0.01	0.83
B0055145		71.2	4.41	6.26	0.05	0.03	0.04	0.040	0.05	9.4	17.9	2.40	722	0.96	0.01	0.22
B0055146		61.9	5.24	7.63	<0.05	0.02	0.04	0.044	0.04	5.3	17.1	1.68	612	1.47	0.01	0.44
B0055147		43.1	3.61	6.42	<0.05	0.02	0.05	0.037	0.04	5.9	13.2	1.32	457	1.20	0.01	0.44
B0055148		39.9	4.10	6.88	<0.05	<0.02	0.07	0.034	0.04	4.6	11.6	0.95	1480	1.97	0.01	0.43
B0055149		39.0	3.42	6.39	<0.05	<0.02	0.05	0.031	0.04	5.0	9.3	0.90	565	1.73	0.01	0.57
B0055150		40.3	4.35	7.22	<0.05	<0.02	0.04	0.037	0.04	5.8	14.4	1.14	391	1.55	0.01	0.76
B0055275		25.2	2.68	3.95	<0.05	0.03	0.03	0.022	0.04	13.6	9.5	0.86	327	0.80	0.01	0.47
B0055276		31.9	2.70	4.15	<0.05	0.05	0.04	0.025	0.04	13.3	9.5	0.78	473	0.79	0.01	0.65
B0055277		22.2	2.36	3.66	<0.05	0.03	0.03	0.017	0.04	12.6	8.1	0.79	367	0.63	0.02	0.46
B0055278		29.4	2.57	3.89	<0.05	0.04	0.03	0.023	0.04	8.5	8.8	0.78	420	0.77	0.01	0.73
B0055279		30.1	2.79	4.33	<0.05	0.04	0.03	0.024	0.05	11.4	10.4	0.92	501	0.90	0.01	0.59
B0055280		45.4	3.31	4.53	<0.05	0.05	0.03	0.027	0.04	8.5	11.6	1.53	762	1.06	0.01	0.50
B0055281		73.9	5.46	6.07	0.05	0.06	0.03	0.043	0.06	6.7	18.7	2.90	1320	1.31	0.01	0.22
B0055282		62.9	4.18	5.33	<0.05	0.03	0.03	0.032	0.05	6.7	12.3	2.21	851	1.00	0.01	0.27
B0055283		116.0	5.48	7.93	0.05	0.04	0.02	0.058	0.34	7.3	19.7	3.01	1700	1.25	0.01	0.38
B0055284		69.3	4.69	6.17	0.06	0.06	0.05	0.044	0.05	12.9	15.6	1.71	784	1.34	0.01	0.43
B0055285		56.6	4.64	6.21	<0.05	0.03	0.03	0.040	0.03	7.1	15.6	1.44	546	0.91	0.01	0.32
B0055286		91.2	6.21	8.49	<0.05	0.02	0.03	0.057	0.05	4.2	23.9	1.91	717	1.27	0.01	0.49
B0055287		68.6	5.51	8.09	<0.05	0.03	0.04	0.050	0.03	4.8	19.5	1.69	461	1.47	0.01	0.49
B0055288		77.7	5.89	8.12	<0.05	0.05	0.03	0.053	0.03	5.7	19.8	1.57	608	1.26	0.01	0.38
B0055289		73.2	6.20	6.60	<0.05	0.03	0.04	0.054	0.03	5.6	16.6	1.27	829	1.66	0.01	0.50
B0055290		79.8	4.97	6.16	0.05	0.05	0.05	0.052	0.03	10.3	14.4	1.50	809	1.19	0.01	0.37
B0055291		38.4	4.05	8.97	<0.05	<0.02	0.06	0.036	0.03	5.2	10.1	1.07	644	1.50	0.01	1.08

***** See Appendix Page for comments regarding this certificate *****

ALS Canada Ltd.
2103 Dollarton Hwy
North Vancouver BC V7H 0A7
Phone: +1 604 984 0221 Fax: +1 604 984 0218
www.alsglobal.com/geochemistry

To: **BRIXTON METALS CORPORATION**
#551 - 409 GRANVILLE STREET
VANCOUVER BC V6C 1T2

Finalized Date: 30-JUN-2020
Account: BRIXMET

Project: Atlin Gold

CERTIFICATE OF ANALYSIS WH20120265

Sample Description	Method	AuME-TL43	AuME-TL43	AuME-TL43	AuME-TL43	AuME-TL43	AuME-TL43	AuME-TL43	AuME-TL43	AuME-TL43	AuME-TL43	AuME-TL43	AuME-TL43	AuME-TL43	AuME-TL43	AuME-TL43
	Analyte	Ni	P	Pb	Rb	Re	S	Sb	Sc	Se	Sn	Sr	Ta	Te	Th	Ti
	Units	ppm	ppm	ppm	ppm	ppm	%	ppm	ppm	ppm	ppm	ppm	ppm	ppm	ppm	%
	LOD	0.2	10	0.2	0.1	0.001	0.01	0.05	0.1	0.2	0.2	0.2	0.01	0.01	0.2	0.005
B0055128		410	850	4.4	15.2	<0.001	<0.01	0.62	24.4	0.3	0.4	26.8	<0.01	0.05	1.1	0.098
B0055129		141.5	1130	6.1	5.8	<0.001	0.05	0.84	5.1	0.5	0.3	20.4	<0.01	0.04	0.7	0.024
B0055130		85.8	1120	7.8	3.6	<0.001	0.08	0.76	1.8	0.5	0.4	20.2	<0.01	0.04	0.3	0.012
B0055131		112.5	750	6.9	4.5	<0.001	0.02	0.76	6.6	0.3	0.3	21.3	<0.01	0.04	1.2	0.032
B0055132		193.0	860	7.0	6.0	<0.001	0.02	1.17	8.7	0.6	0.3	22.0	<0.01	0.05	1.1	0.027
B0055133		238	690	7.2	6.3	<0.001	0.01	1.30	13.5	0.8	0.3	18.7	<0.01	0.07	1.7	0.042
B0055134		318	900	5.5	4.1	<0.001	0.01	1.14	18.0	0.6	0.3	30.8	<0.01	0.06	1.3	0.055
B0055135		172.0	830	5.5	4.5	<0.001	0.01	0.82	11.4	0.5	0.3	25.9	<0.01	0.04	1.4	0.041
B0055136		250	820	9.0	9.0	0.001	0.01	0.98	20.8	0.7	0.3	15.9	<0.01	0.07	0.8	0.031
B0055137		180.0	800	7.0	4.5	0.001	<0.01	0.97	12.6	0.5	0.3	17.3	<0.01	0.05	2.0	0.030
B0055138		289	1040	5.9	8.9	0.002	0.01	1.04	21.0	0.3	0.3	23.8	<0.01	0.11	1.4	0.053
B0055139		391	730	6.0	6.6	0.002	<0.01	1.01	18.5	0.4	0.3	26.4	<0.01	0.07	1.5	0.043
B0055140		302	810	5.6	9.7	<0.001	0.01	0.91	19.0	0.6	0.3	26.0	<0.01	0.05	1.3	0.056
B0055141		206	950	74.9	3.7	<0.001	0.02	0.91	14.2	0.8	0.3	8.3	<0.01	0.59	0.8	0.019
B0055142		127.0	880	5.4	4.9	<0.001	<0.01	0.82	7.1	0.4	0.2	29.6	<0.01	0.05	2.3	0.038
B0055143		169.0	820	7.2	3.9	<0.001	0.01	0.90	13.2	0.5	0.3	12.3	<0.01	0.06	1.2	0.016
B0055144		147.0	700	6.0	3.8	0.001	0.02	0.87	7.7	0.5	0.5	12.3	<0.01	0.06	0.4	0.030
B0055145		355	690	5.2	3.7	0.002	0.01	0.96	14.3	0.6	0.2	27.6	<0.01	0.06	0.9	0.027
B0055146		177.5	870	4.1	3.8	<0.001	0.04	0.89	6.8	0.5	0.3	9.8	<0.01	0.05	0.2	0.017
B0055147		147.0	1000	4.4	3.4	<0.001	0.04	0.66	3.6	0.4	0.4	11.9	<0.01	0.04	0.2	0.013
B0055148		96.2	1210	6.9	4.0	<0.001	0.05	0.87	3.1	0.4	0.5	11.1	<0.01	0.05	<0.2	0.016
B0055149		103.0	880	5.2	4.1	<0.001	0.03	0.96	3.2	0.4	0.5	6.2	<0.01	0.04	<0.2	0.017
B0055150		139.5	590	5.2	3.8	0.001	0.03	0.95	5.4	0.3	0.5	5.6	<0.01	0.04	0.3	0.027
B0055275		117.5	620	5.7	4.3	<0.001	0.02	0.77	4.1	0.4	0.3	14.6	<0.01	0.04	1.1	0.027
B0055276		102.5	1280	6.5	4.6	<0.001	0.06	0.73	3.6	0.4	0.3	21.9	<0.01	0.03	0.6	0.020
B0055277		87.3	740	5.4	4.3	<0.001	0.01	0.63	4.1	0.2	0.3	19.8	<0.01	0.03	1.4	0.034
B0055278		95.5	960	5.4	4.0	<0.001	0.06	0.65	3.0	0.3	0.3	18.9	<0.01	0.03	0.5	0.020
B0055279		115.5	860	6.3	5.4	<0.001	0.03	0.76	4.3	0.3	0.3	19.9	<0.01	0.03	0.8	0.026
B0055280		269	840	5.7	4.1	<0.001	0.05	0.98	6.2	0.4	0.2	21.6	<0.01	0.05	0.5	0.022
B0055281		593	830	6.0	3.5	<0.001	0.02	1.45	16.6	0.7	0.2	28.9	<0.01	0.06	0.7	0.023
B0055282		503	650	5.1	4.0	<0.001	0.03	1.17	11.8	0.5	0.2	20.7	<0.01	0.05	0.5	0.027
B0055283		376	670	5.7	21.7	<0.001	0.02	1.14	21.6	0.3	0.4	22.9	<0.01	0.04	1.2	0.098
B0055284		255	780	6.7	6.3	<0.001	0.02	1.13	14.6	0.5	0.3	19.2	<0.01	0.06	0.9	0.026
B0055285		146.0	570	5.1	3.8	<0.001	0.01	0.84	12.8	0.3	0.3	12.0	<0.01	0.04	1.2	0.021
B0055286		163.5	730	3.9	4.3	<0.001	<0.01	1.10	15.8	0.5	0.3	6.3	<0.01	0.04	0.7	0.031
B0055287		163.0	440	4.0	3.2	<0.001	0.01	1.01	12.8	0.4	0.4	5.4	<0.01	0.05	0.8	0.019
B0055288		140.5	450	4.5	3.2	<0.001	<0.01	0.85	14.2	0.4	0.4	6.8	<0.01	0.05	1.2	0.021
B0055289		154.5	660	5.4	4.0	<0.001	0.01	1.10	11.1	0.4	0.4	7.8	<0.01	0.05	0.8	0.020
B0055290		197.0	780	6.1	3.8	<0.001	0.03	1.15	16.5	0.5	0.2	9.9	<0.01	0.05	1.0	0.014
B0055291		104.0	500	5.2	3.3	<0.001	0.04	0.72	7.8	0.4	0.5	9.3	<0.01	0.04	0.5	0.053

***** See Appendix Page for comments regarding this certificate *****

ALS Canada Ltd.
2103 Dollarton Hwy
North Vancouver BC V7H 0A7
Phone: +1 604 984 0221 Fax: +1 604 984 0218
www.alsglobal.com/geochemistry

To: **BRIXTON METALS CORPORATION**
#551 - 409 GRANVILLE STREET
VANCOUVER BC V6C 1T2

Finalized Date: 30-JUN-2020
Account: BRIXMET

Project: Atlin Gold

CERTIFICATE OF ANALYSIS WH20120265

Sample Description	Method Analyte Units LOD	AuME-TL43 Tl ppm 0.02	AuME-TL43 U ppm 0.05	AuME-TL43 V ppm 1	AuME-TL43 W ppm 0.05	AuME-TL43 Y ppm 0.05	AuME-TL43 Zn ppm 2	AuME-TL43 Zr ppm 0.5
B0055128		0.18	0.19	142	0.06	9.84	100	2.1
B0055129		0.06	0.65	63	0.16	12.15	65	1.1
B0055130		0.07	1.60	60	0.20	6.75	47	0.6
B0055131		0.06	0.55	55	0.19	11.50	57	0.7
B0055132		0.08	0.58	70	0.35	13.70	83	1.2
B0055133		0.09	0.49	84	0.34	19.95	92	1.6
B0055134		0.07	0.46	106	0.57	12.25	87	1.6
B0055135		0.07	0.49	78	0.45	12.25	73	0.8
B0055136		0.12	0.54	106	0.09	14.05	121	0.5
B0055137		0.07	0.56	68	0.17	16.00	67	1.0
B0055138		0.12	0.45	120	0.13	11.65	102	1.0
B0055139		0.09	0.41	98	0.11	15.55	89	1.5
B0055140		0.13	0.41	105	0.10	10.55	94	1.0
B0055141		0.08	0.43	110	0.14	8.10	75	1.0
B0055142		0.06	0.46	52	0.18	10.15	57	1.1
B0055143		0.08	0.61	93	0.16	13.45	66	0.9
B0055144		0.08	0.56	90	0.13	8.25	66	<0.5
B0055145		0.08	0.39	89	0.11	12.05	65	0.6
B0055146		0.07	0.41	119	0.11	5.42	66	<0.5
B0055147		0.08	0.52	83	0.13	5.36	52	<0.5
B0055148		0.10	0.54	92	0.17	2.92	59	<0.5
B0055149		0.08	0.48	85	0.15	2.23	55	<0.5
B0055150		0.08	0.45	91	0.14	3.96	65	<0.5
B0055275		0.07	0.53	51	0.22	10.45	49	0.6
B0055276		0.07	0.76	52	0.18	14.50	54	1.1
B0055277		0.06	0.46	47	0.18	10.10	46	0.7
B0055278		0.06	0.51	50	0.14	8.07	63	1.0
B0055279		0.07	0.53	53	0.17	10.55	60	1.0
B0055280		0.07	0.44	60	0.12	9.91	73	1.2
B0055281		0.07	0.47	91	0.09	11.35	102	1.5
B0055282		0.07	0.40	81	0.08	9.22	70	0.7
B0055283		0.26	0.44	126	0.05	10.80	66	1.5
B0055284		0.08	0.61	94	0.13	19.00	83	1.3
B0055285		0.06	0.44	109	0.13	6.69	65	0.8
B0055286		0.07	0.32	157	0.15	4.29	72	0.6
B0055287		0.06	0.27	136	0.13	2.67	67	0.8
B0055288		0.07	0.32	142	0.12	3.93	68	1.4
B0055289		0.07	0.39	128	0.14	4.02	74	0.6
B0055290		0.07	0.53	103	0.14	17.45	70	0.9
B0055291		0.07	0.31	125	0.22	2.61	58	<0.5

***** See Appendix Page for comments regarding this certificate *****

ALS Canada Ltd.
2103 Dollarton Hwy
North Vancouver BC V7H 0A7
Phone: +1 604 984 0221 Fax: +1 604 984 0218
www.alsglobal.com/geochemistry

To: **BRIXTON METALS CORPORATION**
#551 - 409 GRANVILLE STREET
VANCOUVER BC V6C 1T2

Finalized Date: 30-JUN-2020
Account: BRIXMET

Project: Atlin Gold

CERTIFICATE OF ANALYSIS WH20120265

Sample Description	Method	WEI-21	AuME-TL43	AuME-TL43	AuME-TL43	AuME-TL43	AuME-TL43	AuME-TL43	AuME-TL43	AuME-TL43	AuME-TL43	AuME-TL43	AuME-TL43	AuME-TL43	AuME-TL43	AuME-TL43
	Analyte	Recvd Wt.	Au	Ag	Al	As	B	Ba	Be	Bi	Ca	Cd	Ce	Co	Cr	Cs
	Units	kg	ppm	ppm	%	ppm	ppm	ppm	ppm	ppm	%	ppm	ppm	ppm	ppm	ppm
	LOD	0.02	0.001	0.01	0.01	0.1	10	10	0.05	0.01	0.01	0.01	0.02	0.1	1	0.05
B0055292		0.40	0.029	0.28	1.66	30.3	<10	140	0.47	0.12	0.55	0.43	24.9	20.1	137	0.74
B0055293		0.36	0.009	0.07	2.01	48.2	<10	140	0.49	0.12	0.18	0.58	19.05	25.5	172	0.89
B0055294		0.32	0.037	0.15	1.95	57.2	<10	190	0.37	0.15	0.22	0.72	18.50	27.0	175	1.02
B0055295		0.47	0.045	0.07	2.36	106.5	<10	120	0.45	0.14	0.15	0.28	20.7	28.1	269	1.07
B0055296		0.24	0.023	0.16	1.62	138.5	<10	130	0.31	0.25	0.22	0.60	13.70	24.0	196	1.25
B0055297		0.24	0.007	0.22	0.66	68.4	<10	90	0.17	0.10	0.14	0.19	6.85	12.9	88	0.80
B0055298		0.27	0.035	1.39	1.68	186.0	<10	190	0.28	0.13	0.45	0.76	17.40	32.9	183	0.79
B0055299		0.43	0.017	0.10	2.01	149.5	<10	140	0.44	0.16	0.14	0.25	15.65	31.0	185	1.25
B0055300		0.33	0.006	0.04	2.32	69.9	<10	140	0.93	0.17	0.25	0.70	20.2	42.9	155	1.19
B0055301		0.40	0.001	0.07	2.14	111.5	<10	90	0.77	0.15	0.23	0.22	22.3	34.4	199	0.82
B0055302		0.31	0.008	0.02	2.30	32.4	<10	140	1.04	0.08	0.34	0.38	22.3	21.8	124	1.02
B0055303		0.33	0.065	0.10	3.04	100.5	<10	180	1.80	0.09	0.82	0.36	23.3	52.6	185	1.58
B0055304		0.36	0.010	0.16	2.21	68.8	<10	140	1.02	0.12	0.68	0.58	18.55	31.6	143	1.10
B0055305		0.34	0.048	0.10	1.71	460	<10	80	0.32	0.21	1.17	0.32	4.30	144.0	613	1.07
B0055306		0.47	0.005	0.08	2.93	90.9	<10	220	0.52	0.03	0.84	0.57	3.07	31.7	487	2.68
B0055307		0.33	0.015	0.13	2.03	128.0	<10	160	0.45	0.09	0.74	0.32	20.7	33.9	249	2.17
B0055308		0.56	0.012	0.11	1.59	17.3	<10	110	0.38	0.11	0.28	0.20	25.6	15.2	85	0.80
B0055309		0.57	0.010	0.06	1.63	21.5	<10	140	0.38	0.11	0.53	0.23	19.35	12.6	96	0.90
B0055310		0.42	0.003	0.09	1.99	53.0	<10	160	0.39	0.13	1.18	0.78	13.55	19.6	125	0.90
B0055311		0.59	0.012	0.12	1.66	32.0	<10	100	0.40	0.10	0.77	0.30	21.5	20.0	151	0.75
B0055312		0.36	0.029	0.07	2.40	132.0	<10	140	0.46	0.15	0.62	1.04	16.80	59.2	344	1.05
B0055313		0.43	0.019	0.11	3.00	98.6	<10	100	0.45	0.09	1.10	0.86	16.00	49.5	439	1.51
B0055314		0.43	0.006	0.13	3.76	61.9	<10	260	0.62	0.04	1.43	0.43	6.76	52.4	786	1.97
B0055315		0.29	0.012	0.12	4.07	103.0	<10	160	0.58	0.04	1.64	0.42	6.85	59.4	914	1.29
B0055316		0.30	0.012	0.14	4.22	103.0	<10	200	0.49	0.04	1.37	0.42	5.87	58.7	995	1.66
B0055317		0.54	0.004	0.18	4.58	168.0	<10	170	0.50	0.09	3.87	0.39	3.38	86.9	1210	1.72
B0055318		0.31	0.008	0.16	2.02	124.0	<10	150	0.55	0.12	1.53	1.56	21.7	37.6	204	1.08
B0055319		0.36	0.041	0.05	1.66	31.8	<10	110	0.35	0.11	0.29	0.20	17.15	15.9	126	1.02
B0055320		0.22	0.002	0.09	1.53	37.2	<10	160	0.19	0.11	0.44	0.72	10.75	18.7	139	1.24
B0055321		0.39	0.010	0.10	1.97	46.9	<10	210	0.45	0.11	0.38	0.32	16.40	19.4	177	1.45
B0055322		0.38	0.058	0.08	1.67	56.7	10	190	0.30	0.12	1.04	0.70	10.25	19.0	261	1.59
B0055323		0.50	0.023	0.13	1.64	73.5	<10	110	0.37	0.16	0.51	0.41	18.00	27.6	184	0.95
B0055324		0.35	0.251	1.75	2.11	212	<10	200	0.35	2.09	0.75	1.52	13.65	54.6	238	1.93
B0055325		0.32	0.061	0.18	2.71	633	<10	80	0.54	0.16	6.08	0.53	6.72	99.2	899	2.13
B0055326		0.54	0.012	0.06	2.06	114.5	<10	150	0.49	0.12	0.88	0.42	12.25	27.3	229	2.13
B0055327		0.60	0.061	0.18	1.54	138.0	<10	110	0.44	0.11	0.33	0.39	16.40	45.9	264	1.38
B0055328		0.39	0.023	0.05	2.09	97.1	<10	120	0.46	0.09	0.62	0.74	14.70	26.7	246	1.05
B0055329		0.37	0.009	0.12	1.15	161.5	<10	130	0.33	0.10	1.53	1.39	8.48	45.0	198	0.78
B0055330		0.41	0.029	0.08	1.59	174.0	<10	90	0.34	0.08	0.77	0.73	11.30	60.4	322	0.73
B0055331		0.54	0.017	0.06	2.32	84.8	<10	110	0.39	0.08	0.79	0.75	11.15	29.5	308	0.99

***** See Appendix Page for comments regarding this certificate *****

ALS Canada Ltd.
2103 Dollarton Hwy
North Vancouver BC V7H 0A7
Phone: +1 604 984 0221 Fax: +1 604 984 0218
www.alsglobal.com/geochemistry

To: **BRIXTON METALS CORPORATION**
#551 - 409 GRANVILLE STREET
VANCOUVER BC V6C 1T2

Finalized Date: 30-JUN-2020
Account: BRIXMET

Project: Atlin Gold

CERTIFICATE OF ANALYSIS WH20120265

Sample Description	Method	AuME-TL43	AuME-TL43	AuME-TL43	AuME-TL43	AuME-TL43	AuME-TL43	AuME-TL43	AuME-TL43	AuME-TL43	AuME-TL43	AuME-TL43	AuME-TL43	AuME-TL43	AuME-TL43	AuME-TL43
	Analyte	Cu	Fe	Ga	Ge	Hf	Hg	In	K	La	Li	Mg	Mn	Mo	Na	Nb
	Units	ppm	%	ppm	ppm	ppm	ppm	ppm	%	ppm	ppm	%	ppm	ppm	%	ppm
	LOD	0.2	0.01	0.05	0.05	0.02	0.01	0.005	0.01	0.2	0.1	0.01	5	0.05	0.01	0.05
B0055292		52.0	3.33	4.89	0.06	0.04	0.04	0.032	0.05	15.0	11.9	1.16	734	1.07	0.01	0.34
B0055293		40.6	3.94	5.83	<0.05	0.02	0.04	0.040	0.05	9.1	14.9	1.34	840	1.39	0.01	0.59
B0055294		44.7	4.82	6.79	<0.05	<0.02	0.05	0.045	0.05	9.0	15.0	1.15	1120	1.84	0.01	0.95
B0055295		46.3	5.17	8.15	<0.05	0.02	0.04	0.045	0.05	9.5	15.1	1.48	602	1.55	0.01	1.06
B0055296		47.4	5.69	6.93	0.05	<0.02	0.05	0.046	0.05	6.0	8.7	0.93	961	1.88	0.01	1.15
B0055297		14.6	2.46	2.74	<0.05	0.02	0.07	0.021	0.04	3.7	2.2	0.22	887	1.17	0.01	0.21
B0055298		45.6	5.92	7.39	<0.05	0.04	0.02	0.045	0.04	8.1	13.2	1.46	1380	1.81	0.01	1.73
B0055299		37.7	6.18	6.27	<0.05	0.02	0.05	0.050	0.04	7.2	13.9	1.19	1180	1.55	0.01	0.69
B0055300		30.4	5.73	12.55	<0.05	0.04	0.05	0.040	0.04	8.8	12.1	1.41	1740	2.15	0.02	2.61
B0055301		19.6	5.41	8.41	<0.05	<0.02	0.03	0.046	0.03	10.2	16.0	1.72	1640	1.95	0.01	0.72
B0055302		27.8	4.46	7.30	<0.05	0.14	0.04	0.026	0.05	10.8	11.6	1.38	385	1.14	0.02	4.19
B0055303		67.2	5.41	9.47	0.06	0.12	0.05	0.033	0.14	10.1	12.8	2.36	1240	0.90	0.02	2.14
B0055304		50.6	4.56	8.87	<0.05	0.06	0.04	0.030	0.07	9.2	9.3	1.32	781	1.26	0.02	4.22
B0055305		103.5	4.75	4.16	0.05	<0.02	0.02	0.026	0.04	2.1	14.4	3.38	1380	1.53	0.01	0.06
B0055306		31.2	5.01	5.80	<0.05	0.02	0.02	0.034	0.05	2.0	29.9	3.89	1160	0.34	0.01	0.15
B0055307		52.0	5.05	6.40	0.05	<0.02	0.03	0.045	0.10	10.0	16.8	1.92	1170	0.76	0.01	0.36
B0055308		48.1	2.92	4.72	<0.05	0.02	0.02	0.026	0.05	11.9	11.5	0.85	478	0.74	0.01	0.49
B0055309		25.6	2.99	5.26	<0.05	<0.02	0.02	0.029	0.04	9.3	11.3	0.83	339	0.78	0.01	0.69
B0055310		44.2	4.53	6.06	<0.05	0.05	0.02	0.043	0.04	7.1	11.9	1.00	1160	1.22	0.01	0.76
B0055311		41.8	3.22	4.64	<0.05	0.04	0.02	0.026	0.04	12.2	11.0	1.22	564	0.93	0.01	0.58
B0055312		82.1	6.10	7.15	0.05	0.03	0.03	0.064	0.09	7.7	16.9	2.15	2170	1.45	0.01	0.56
B0055313		107.5	6.23	9.64	0.10	0.02	0.04	0.049	0.04	8.3	19.3	2.68	1520	0.87	0.01	0.69
B0055314		82.1	6.25	9.45	0.06	0.03	0.01	0.044	0.16	3.0	29.6	4.11	1160	0.49	0.01	0.47
B0055315		78.0	6.33	9.07	0.06	0.03	0.02	0.048	0.07	3.2	38.7	5.18	1220	0.44	0.01	0.27
B0055316		80.7	6.45	8.89	0.06	0.02	0.02	0.043	0.10	2.8	38.7	5.29	1200	0.35	0.01	0.18
B0055317		42.6	5.77	9.02	0.12	<0.02	0.01	0.038	0.12	1.6	48.5	6.94	1240	0.15	0.01	<0.05
B0055318		55.5	5.40	6.19	0.08	0.03	0.06	0.036	0.06	11.9	11.2	1.71	1370	1.42	0.15	2.71
B0055319		34.8	3.14	5.60	<0.05	<0.02	0.02	0.031	0.04	9.2	13.0	0.93	616	1.07	0.01	0.60
B0055320		41.5	3.67	6.05	<0.05	0.02	0.03	0.031	0.04	5.7	9.8	1.01	862	1.94	0.01	0.50
B0055321		37.7	3.60	6.51	<0.05	0.02	0.03	0.038	0.04	8.5	10.6	1.14	670	1.12	0.01	0.72
B0055322		36.3	4.06	6.73	0.09	<0.02	0.03	0.007	0.05	5.4	9.5	1.23	905	1.52	0.03	0.73
B0055323		57.5	3.71	4.67	<0.05	0.03	0.02	0.036	0.04	8.6	11.1	1.28	642	1.13	0.01	0.51
B0055324		219	7.99	5.77	0.06	0.05	0.05	0.087	0.11	7.0	15.1	1.92	1630	1.76	0.01	0.25
B0055325		77.9	6.61	7.31	0.05	0.05	0.02	0.048	0.04	2.9	21.9	4.28	1280	1.22	0.01	<0.05
B0055326		46.6	5.01	6.57	<0.05	0.04	0.03	0.043	0.04	6.5	12.0	1.44	847	1.47	0.01	0.79
B0055327		56.9	4.44	4.22	0.05	0.03	0.03	0.032	0.03	9.7	8.5	1.64	883	1.60	0.01	0.18
B0055328		45.5	5.17	6.15	<0.05	0.02	0.02	0.038	0.04	7.5	15.4	1.79	1420	1.24	0.01	0.56
B0055329		46.6	4.45	2.88	<0.05	0.06	0.04	0.029	0.05	4.7	4.6	1.56	1070	1.71	0.01	0.53
B0055330		44.1	5.49	4.04	0.05	0.04	0.03	0.026	0.04	6.9	7.9	2.42	1040	1.24	0.01	0.45
B0055331		56.9	5.77	6.33	<0.05	0.03	0.02	0.043	0.05	5.1	12.6	1.91	1060	1.57	0.01	0.55

***** See Appendix Page for comments regarding this certificate *****

ALS Canada Ltd.
2103 Dollarton Hwy
North Vancouver BC V7H 0A7
Phone: +1 604 984 0221 Fax: +1 604 984 0218
www.alsglobal.com/geochemistry

To: **BRIXTON METALS CORPORATION**
#551 - 409 GRANVILLE STREET
VANCOUVER BC V6C 1T2

Finalized Date: 30-JUN-2020
Account: BRIXMET

Project: Atlin Gold

CERTIFICATE OF ANALYSIS WH20120265

Sample Description	Method	AuME-TL43	AuME-TL43	AuME-TL43	AuME-TL43	AuME-TL43	AuME-TL43	AuME-TL43	AuME-TL43	AuME-TL43	AuME-TL43	AuME-TL43	AuME-TL43	AuME-TL43	AuME-TL43	AuME-TL43
	Analyte	Ni	P	Pb	Rb	Re	S	Sb	Sc	Se	Sn	Sr	Ta	Te	Th	Ti
	Units	ppm	ppm	ppm	ppm	ppm	%	ppm	ppm	ppm	ppm	ppm	ppm	ppm	ppm	%
	LOD	0.2	10	0.2	0.1	0.001	0.01	0.05	0.1	0.2	0.2	0.2	0.01	0.01	0.2	0.005
B0055292		179.0	750	7.5	6.4	<0.001	0.01	1.04	12.8	0.5	0.3	19.0	<0.01	0.04	2.3	0.034
B0055293		207	580	7.2	5.8	<0.001	0.02	1.43	8.1	0.4	0.3	9.6	<0.01	0.05	1.2	0.029
B0055294		200	950	10.6	6.1	<0.001	0.03	1.32	7.4	0.3	0.5	13.3	<0.01	0.05	0.7	0.045
B0055295		319	560	7.2	4.6	<0.001	0.02	2.11	9.1	0.3	0.6	9.5	<0.01	0.05	1.2	0.051
B0055296		215	1310	13.9	5.5	<0.001	0.10	2.96	3.1	0.3	0.5	14.7	<0.01	0.08	<0.2	0.043
B0055297		130.0	2040	4.0	3.4	<0.001	0.12	0.88	0.7	0.3	0.4	9.5	<0.01	0.04	<0.2	<0.005
B0055298		336	750	6.8	5.1	<0.001	0.03	2.56	11.1	0.2	0.5	22.0	<0.01	0.06	1.3	0.121
B0055299		302	500	6.6	4.7	<0.001	0.02	3.49	9.8	0.3	0.4	10.2	<0.01	0.06	1.1	0.036
B0055300		199.0	720	8.4	8.0	<0.001	0.03	1.15	5.7	0.3	0.7	30.6	<0.01	0.06	1.7	0.253
B0055301		261	920	6.5	5.3	<0.001	0.05	0.73	3.8	0.4	0.6	26.1	<0.01	0.04	0.2	0.033
B0055302		185.0	1060	4.0	7.4	<0.001	0.02	0.64	4.0	0.2	0.5	47.9	<0.01	0.04	2.1	0.205
B0055303		392	1170	4.4	20.3	<0.001	0.06	0.86	11.2	0.3	0.6	86.0	<0.01	0.04	1.2	0.120
B0055304		257	780	5.1	11.6	<0.001	0.05	0.78	6.9	0.3	0.7	50.0	<0.01	0.05	1.0	0.152
B0055305		1585	440	3.6	3.2	<0.001	0.06	1.74	14.1	0.6	<0.2	80.9	<0.01	0.07	0.2	0.023
B0055306		279	660	4.3	8.2	<0.001	0.05	0.59	24.9	0.3	0.2	29.5	<0.01	0.02	0.2	0.042
B0055307		337	890	6.5	7.5	<0.001	0.02	1.27	13.6	0.3	0.3	28.6	<0.01	0.04	1.3	0.038
B0055308		99.8	580	6.1	6.1	<0.001	0.01	0.72	7.6	0.3	0.3	14.5	<0.01	0.04	2.0	0.033
B0055309		94.0	610	6.0	5.0	<0.001	0.02	0.71	4.4	0.2	0.4	13.6	<0.01	0.03	0.8	0.025
B0055310		117.0	1330	8.8	5.9	<0.001	0.08	1.11	6.2	0.4	0.3	19.0	0.01	0.04	0.5	0.018
B0055311		162.0	820	6.1	4.1	<0.001	0.03	0.97	6.8	0.3	0.3	18.3	<0.01	0.04	1.2	0.032
B0055312		427	990	9.5	11.6	<0.001	0.05	1.86	17.4	0.5	0.3	12.3	<0.01	0.09	0.7	0.034
B0055313		345	1170	6.7	5.5	<0.001	0.09	1.27	16.4	0.5	0.4	15.9	<0.01	0.04	0.3	0.046
B0055314		506	940	3.1	6.2	<0.001	0.05	0.70	22.7	0.3	0.3	23.5	<0.01	0.03	0.3	0.060
B0055315		504	730	4.1	3.8	<0.001	0.03	0.84	25.9	0.4	0.2	39.3	<0.01	0.04	0.4	0.045
B0055316		514	680	4.5	5.0	<0.001	0.03	0.76	26.7	0.3	0.2	31.5	<0.01	0.02	0.4	0.062
B0055317		796	280	35.6	3.8	<0.001	<0.01	0.82	23.9	0.3	0.2	88.6	<0.01	0.07	<0.2	0.035
B0055318		282	1420	8.1	6.7	<0.001	0.22	1.64	12.1	0.3	0.3	39.4	0.01	0.05	0.4	0.086
B0055319		132.0	580	5.5	4.5	<0.001	0.02	0.85	5.6	0.2	0.3	12.7	<0.01	0.04	0.9	0.027
B0055320		126.5	920	4.3	6.2	<0.001	0.06	0.79	4.7	0.3	0.3	14.6	<0.01	0.03	0.3	0.020
B0055321		155.5	1280	5.5	4.9	<0.001	0.07	0.90	2.6	0.3	0.4	15.4	<0.01	0.04	0.2	0.015
B0055322		184.5	1690	7.9	7.6	<0.001	0.11	1.04	5.5	0.5	0.3	16.9	<0.01	0.05	0.3	0.049
B0055323		280	670	10.1	4.2	<0.001	0.04	1.41	7.9	0.4	0.2	12.9	<0.01	0.08	0.6	0.021
B0055324		400	990	71.4	7.4	0.001	0.04	3.02	23.2	0.6	0.2	22.7	<0.01	1.59	0.8	0.033
B0055325		1405	670	8.4	2.5	<0.001	0.02	1.95	19.1	0.4	<0.2	111.0	<0.01	0.11	0.6	0.010
B0055326		316	1370	6.9	5.7	<0.001	0.07	1.32	7.4	0.3	0.4	16.1	0.01	0.06	0.4	0.024
B0055327		659	460	6.0	3.5	<0.001	0.01	2.27	12.0	0.4	0.2	12.7	<0.01	0.06	1.0	0.021
B0055328		360	1140	5.7	5.3	<0.001	0.04	1.28	8.9	0.2	0.3	13.2	<0.01	0.04	0.4	0.029
B0055329		729	1540	7.0	5.6	<0.001	0.11	3.01	5.8	0.4	0.2	32.1	<0.01	0.07	0.3	0.015
B0055330		966	990	4.9	3.4	<0.001	0.08	2.47	7.9	0.5	0.2	12.3	<0.01	0.05	0.3	0.021
B0055331		326	1130	6.3	6.0	<0.001	0.06	1.41	9.8	0.3	0.2	11.7	<0.01	0.05	0.4	0.032

***** See Appendix Page for comments regarding this certificate *****

ALS Canada Ltd.
2103 Dollarton Hwy
North Vancouver BC V7H 0A7
Phone: +1 604 984 0221 Fax: +1 604 984 0218
www.alsglobal.com/geochemistry

To: **BRIXTON METALS CORPORATION**
#551 - 409 GRANVILLE STREET
VANCOUVER BC V6C 1T2

Finalized Date: 30-JUN-2020
Account: BRIXMET

Project: Atlin Gold

CERTIFICATE OF ANALYSIS WH20120265

Sample Description	Method Analyte Units LOD	AuME-TL43 Tl ppm 0.02	AuME-TL43 U ppm 0.05	AuME-TL43 V ppm 1	AuME-TL43 W ppm 0.05	AuME-TL43 Y ppm 0.05	AuME-TL43 Zn ppm 2	AuME-TL43 Zr ppm 0.5
B0055292		0.08	0.55	59	0.17	21.0	63	1.1
B0055293		0.09	0.52	68	0.17	7.00	62	0.5
B0055294		0.09	0.58	81	0.17	5.72	72	<0.5
B0055295		0.10	0.52	89	0.14	5.62	68	0.7
B0055296		0.06	0.57	88	0.18	3.87	81	<0.5
B0055297		0.04	0.73	34	0.12	2.04	35	<0.5
B0055298		0.06	0.36	81	1.93	4.86	93	2.4
B0055299		0.08	0.40	78	0.14	4.62	72	0.6
B0055300		0.07	0.65	86	0.18	4.58	100	3.4
B0055301		0.09	0.65	84	0.12	3.71	78	<0.5
B0055302		0.06	0.38	64	0.24	4.85	74	9.1
B0055303		0.12	0.59	71	0.19	8.22	64	7.2
B0055304		0.08	0.58	69	0.15	5.15	72	3.7
B0055305		0.31	0.23	64	<0.05	4.09	34	<0.5
B0055306		0.12	0.19	141	<0.05	5.57	67	<0.5
B0055307		0.11	0.37	83	0.12	10.05	84	<0.5
B0055308		0.08	0.50	56	0.18	9.06	53	<0.5
B0055309		0.08	0.50	58	0.16	6.27	52	<0.5
B0055310		0.09	0.66	90	0.14	7.80	83	1.2
B0055311		0.07	0.62	63	0.15	11.45	61	1.0
B0055312		0.09	0.44	115	0.10	12.15	151	0.9
B0055313		0.06	0.72	166	0.08	15.60	94	<0.5
B0055314		0.16	0.27	137	<0.05	8.40	79	0.8
B0055315		0.10	0.21	134	<0.05	9.00	84	0.8
B0055316		0.12	0.20	140	<0.05	8.22	76	0.6
B0055317		0.09	0.06	124	<0.05	4.81	80	<0.5
B0055318		0.07	0.93	94	0.13	15.20	94	1.5
B0055319		0.08	0.49	61	0.17	5.43	53	<0.5
B0055320		0.07	0.37	70	0.14	3.68	79	<0.5
B0055321		0.10	0.77	74	0.09	6.68	53	<0.5
B0055322		0.09	0.42	80	0.23	3.98	73	<0.5
B0055323		0.08	0.50	63	0.13	9.89	63	0.7
B0055324		0.14	0.45	98	0.07	12.15	205	1.4
B0055325		0.11	0.25	88	0.05	6.67	119	1.9
B0055326		0.09	0.58	86	0.09	6.42	85	1.1
B0055327		0.12	0.50	65	0.10	13.60	69	0.9
B0055328		0.07	0.58	78	0.09	8.55	70	0.6
B0055329		0.10	0.65	54	0.12	9.33	115	1.9
B0055330		0.09	0.62	62	0.09	10.05	70	1.2
B0055331		0.07	0.50	100	0.11	5.48	107	0.9

***** See Appendix Page for comments regarding this certificate *****

ALS Canada Ltd.
2103 Dollarton Hwy
North Vancouver BC V7H 0A7
Phone: +1 604 984 0221 Fax: +1 604 984 0218
www.alsglobal.com/geochemistry

To: **BRIXTON METALS CORPORATION**
#551 - 409 GRANVILLE STREET
VANCOUVER BC V6C 1T2

Finalized Date: 30-JUN-2020
Account: BRIXMET

Project: Atlin Gold

CERTIFICATE OF ANALYSIS WH20120265

Sample Description	Method	WEI-21	AuME-TL43	AuME-TL43	AuME-TL43	AuME-TL43	AuME-TL43	AuME-TL43	AuME-TL43	AuME-TL43	AuME-TL43	AuME-TL43	AuME-TL43	AuME-TL43	AuME-TL43	AuME-TL43
	Analyte	Recvd Wt.	Au	Ag	Al	As	B	Ba	Be	Bi	Ca	Cd	Ce	Co	Cr	Cs
	Units	kg	ppm	ppm	%	ppm	ppm	ppm	ppm	ppm	%	ppm	ppm	ppm	ppm	ppm
	LOD	0.02	0.001	0.01	0.01	0.1	10	10	0.05	0.01	0.01	0.01	0.02	0.1	1	0.05
B0055332		0.45	0.032	0.12	1.94	73.2	<10	100	0.45	0.10	1.27	0.57	13.20	25.9	175	1.09
B0055333		0.56	0.023	0.07	2.29	97.0	<10	130	0.42	0.08	0.54	0.40	18.15	35.7	214	1.52
B0055334		0.33	0.097	0.13	2.17	83.7	<10	110	0.41	0.09	1.14	0.92	12.25	29.7	224	0.77
B0055335		0.40	0.010	0.14	1.93	84.4	<10	100	0.43	0.10	1.23	0.64	11.35	24.8	176	0.65
B0055336		0.60	0.021	0.28	2.64	143.0	<10	120	0.56	0.10	0.74	0.66	15.15	38.6	288	1.09
B0055337		0.30	0.008	0.11	1.94	75.6	<10	100	0.43	0.11	0.99	0.50	17.60	28.1	178	0.70
B0055338		0.35	0.011	0.10	1.41	20.2	<10	60	0.32	0.07	0.94	0.67	12.40	9.7	80	0.49
B0055339		0.57	0.013	0.06	1.89	47.5	<10	80	0.49	0.10	0.60	0.45	23.3	21.8	186	0.83
B0055340		0.72	0.007	0.04	2.19	30.1	<10	70	0.41	0.09	0.48	0.53	18.90	21.9	194	0.95
B0055341		0.64	0.006	0.08	2.30	59.6	<10	90	0.48	0.14	0.89	0.56	13.65	18.0	218	1.24
B0055342		0.26	0.008	0.17	1.23	148.0	<10	90	0.39	0.09	1.47	1.89	13.30	25.7	147	0.60
B0055343		0.67	0.005	0.14	1.35	548	<10	110	0.67	0.07	0.57	1.10	8.31	41.3	292	1.51
B0055344		0.54	0.006	0.20	1.61	44.1	<10	80	0.45	0.09	0.73	0.88	15.40	20.6	166	0.93
B0055345		0.47	0.004	0.10	1.72	126.5	<10	90	0.48	0.13	0.87	0.89	13.25	30.0	219	2.29
B0055401		0.21	0.036	0.06	1.68	53.6	<10	120	0.23	0.10	0.12	0.24	10.15	16.1	177	1.05
B0055402		0.31	0.025	0.09	2.27	59.8	<10	120	0.29	0.08	0.13	0.19	11.20	24.4	199	0.94
B0055403		0.27	0.023	0.10	1.18	67.0	<10	120	0.17	0.15	0.10	0.22	14.35	11.0	117	0.62
B0055404		0.28	0.011	0.28	0.83	45.5	<10	370	0.22	0.22	0.13	0.63	19.15	20.0	81	1.56
B0055405		0.22	0.010	0.08	1.44	33.7	<10	110	0.23	0.13	0.10	0.27	14.65	15.7	98	0.73
B0055406		0.51	0.018	0.15	1.45	72.1	<10	130	0.33	0.09	0.29	0.20	23.1	20.3	126	0.63
B0055475		0.32	0.004	0.20	1.35	17.3	<10	120	0.47	0.09	1.28	0.91	15.60	12.2	85	0.58
B0055476		0.53	0.008	0.28	1.59	23.3	<10	120	0.56	0.12	0.85	0.75	23.1	11.9	83	0.77
B0055477		0.41	0.005	0.14	1.79	55.1	<10	140	0.56	0.14	0.71	0.81	18.00	19.3	125	1.01
B0055478		0.44	0.005	0.10	2.53	48.7	<10	150	0.58	0.12	0.70	0.33	19.75	20.2	172	1.52
B0055479		0.45	0.013	0.13	1.87	33.6	<10	140	0.38	0.07	2.04	0.42	15.05	29.3	207	1.13
B0055480		0.56	0.005	0.14	2.61	25.8	<10	160	0.45	0.06	0.97	0.32	15.55	34.3	195	1.90
B0055481		0.42	0.006	0.12	1.87	27.8	<10	120	0.36	0.08	0.46	0.37	19.00	20.9	159	0.95
B0055482		0.52	0.007	0.08	4.12	32.9	<10	60	0.47	0.03	0.55	0.32	8.74	44.9	710	1.67
B0055483		0.39	0.009	0.14	1.76	84.7	<10	150	0.43	0.03	1.76	0.32	8.07	60.4	222	3.38
B0055484		0.43	0.006	0.06	2.19	72.1	<10	90	0.33	0.10	0.16	0.38	14.65	21.0	184	1.17
B0055485		0.45	0.017	0.05	2.54	67.9	<10	120	0.66	0.09	0.17	0.51	16.35	31.7	196	1.24
B0055486		0.63	0.009	0.19	1.86	67.4	<10	140	0.45	0.10	0.45	0.20	23.0	21.5	150	0.88
B0055487		0.53	0.005	0.07	3.05	41.6	<10	120	0.37	0.07	0.21	0.19	11.65	29.5	256	1.02
B0055488		0.42	0.003	0.05	3.11	29.8	<10	130	0.29	0.07	0.20	0.39	8.77	29.7	231	1.10
B0055489		0.45	0.006	0.12	3.14	23.0	<10	170	0.60	0.16	0.28	0.42	16.15	30.5	201	1.31
B0055490		0.54	0.003	0.09	2.84	10.5	<10	140	0.61	0.06	0.28	0.32	21.8	19.7	155	1.24
B0055491		0.52	0.028	0.18	3.01	19.3	<10	140	0.56	0.13	0.15	0.48	23.0	31.5	221	1.25
B0055492		0.40	0.008	0.11	3.36	21.1	<10	140	0.58	0.10	0.13	0.38	23.3	34.5	208	1.19
B0055493		0.49	0.007	0.12	2.57	23.4	<10	140	0.42	0.09	0.18	0.21	15.40	19.4	169	0.90
B0055494		0.38	0.041	0.07	2.76	24.0	<10	110	0.44	0.09	0.16	0.27	16.05	23.7	142	1.00

***** See Appendix Page for comments regarding this certificate *****

ALS Canada Ltd.
2103 Dollarton Hwy
North Vancouver BC V7H 0A7
Phone: +1 604 984 0221 Fax: +1 604 984 0218
www.alsglobal.com/geochemistry

To: **BRIXTON METALS CORPORATION**
#551 - 409 GRANVILLE STREET
VANCOUVER BC V6C 1T2

Finalized Date: 30-JUN-2020
Account: BRIXMET

Project: Atlin Gold

CERTIFICATE OF ANALYSIS WH20120265

Sample Description	Method	AuME-TL43	AuME-TL43	AuME-TL43	AuME-TL43	AuME-TL43	AuME-TL43	AuME-TL43	AuME-TL43	AuME-TL43	AuME-TL43	AuME-TL43	AuME-TL43	AuME-TL43	AuME-TL43	AuME-TL43
	Analyte	Cu	Fe	Ga	Ge	Hf	Hg	In	K	La	Li	Mg	Mn	Mo	Na	Nb
	Units	ppm	%	ppm	ppm	ppm	ppm	ppm	%	ppm	ppm	%	ppm	ppm	%	ppm
	LOD	0.2	0.01	0.05	0.05	0.02	0.01	0.005	0.01	0.2	0.1	0.01	5	0.05	0.01	0.05
B0055332		42.2	4.19	5.08	<0.05	0.06	0.04	0.033	0.03	8.0	8.6	1.27	805	0.95	0.06	0.78
B0055333		62.9	4.97	6.17	<0.05	0.02	0.03	0.036	0.06	8.6	12.8	1.87	921	1.24	0.01	0.38
B0055334		53.0	4.67	6.00	<0.05	0.06	0.04	0.033	0.04	7.8	11.8	1.75	1040	1.19	0.06	0.89
B0055335		46.5	4.19	5.09	<0.05	0.06	0.04	0.030	0.03	7.3	8.9	1.47	818	1.00	0.04	0.78
B0055336		80.5	6.13	7.09	0.06	0.07	0.04	0.050	0.04	10.4	15.1	2.32	1400	1.40	0.01	0.41
B0055337		42.1	3.77	5.02	<0.05	0.08	0.03	0.027	0.06	9.8	10.6	1.66	615	0.86	0.02	0.56
B0055338		24.1	1.93	3.39	<0.05	0.06	0.03	0.022	0.04	6.8	6.3	0.66	319	0.57	0.06	0.85
B0055339		36.2	3.57	4.70	0.05	0.04	0.05	0.024	0.05	15.4	9.6	1.33	519	1.23	0.01	0.41
B0055340		42.5	4.11	5.78	<0.05	0.04	0.02	0.033	0.05	10.6	13.9	1.64	518	1.16	0.01	0.30
B0055341		33.8	4.23	6.30	<0.05	0.07	0.03	0.038	0.05	7.8	12.0	1.31	404	1.37	0.01	0.78
B0055342		50.5	3.64	3.17	<0.05	0.06	0.06	0.023	0.04	7.7	6.4	0.97	1020	2.32	0.01	0.42
B0055343		55.4	8.31	4.16	<0.05	0.08	0.04	0.064	0.03	5.0	5.7	1.12	725	2.35	0.01	0.22
B0055344		34.9	3.43	4.42	<0.05	0.03	0.05	0.031	0.03	10.7	8.7	1.23	676	1.27	0.01	0.37
B0055345		48.8	4.47	5.92	<0.05	0.05	0.03	0.037	0.04	7.6	9.7	1.28	867	2.43	0.06	0.47
B0055401		33.2	3.71	6.24	<0.05	<0.02	0.03	0.024	0.03	5.1	8.7	1.11	683	1.67	0.01	0.66
B0055402		44.6	4.35	7.32	<0.05	<0.02	0.02	0.029	0.05	5.3	16.3	2.00	589	0.95	0.01	0.57
B0055403		35.0	3.36	5.81	<0.05	<0.02	0.04	0.021	0.03	7.5	5.4	0.55	358	1.92	0.01	1.01
B0055404		33.4	2.67	4.83	<0.05	<0.02	0.07	0.014	0.06	6.8	2.9	0.30	5140	2.41	0.01	0.25
B0055405		27.7	3.31	6.33	<0.05	<0.02	0.04	0.022	0.04	7.4	7.6	0.62	864	1.56	0.01	0.95
B0055406		47.9	3.17	4.15	0.05	0.02	0.03	0.022	0.04	12.4	10.0	1.00	624	0.83	0.01	0.30
B0055475		25.0	2.63	3.64	<0.05	0.05	0.05	0.021	0.04	10.5	6.9	0.74	742	1.46	0.01	0.60
B0055476		25.4	2.73	4.30	<0.05	0.05	0.04	0.027	0.05	12.0	8.3	0.77	519	2.12	0.01	0.69
B0055477		36.7	3.70	5.10	<0.05	0.04	0.03	0.038	0.05	8.5	11.0	0.86	616	2.67	0.01	0.78
B0055478		36.6	4.92	7.13	<0.05	0.03	0.03	0.052	0.06	10.0	14.4	1.14	459	1.47	0.01	1.24
B0055479		63.5	4.27	6.20	<0.05	0.05	0.05	0.033	0.04	7.4	11.3	1.67	951	1.31	0.01	0.50
B0055480		98.8	5.70	8.70	0.06	0.03	0.02	0.042	0.09	7.8	16.7	2.39	964	0.87	0.01	0.16
B0055481		51.0	3.80	5.80	<0.05	<0.02	0.06	0.029	0.06	9.3	11.6	1.38	811	0.88	0.01	0.58
B0055482		64.5	6.06	9.14	0.08	0.02	0.02	0.043	0.04	3.4	33.4	4.17	905	0.45	0.01	0.36
B0055483		131.0	8.97	4.70	0.05	0.04	0.02	0.063	0.06	3.1	9.5	1.50	1750	0.91	0.01	0.06
B0055484		54.6	4.65	7.38	<0.05	<0.02	0.04	0.036	0.04	6.7	12.9	1.35	466	1.21	0.01	0.59
B0055485		84.5	6.28	7.25	<0.05	0.03	0.02	0.058	0.05	7.1	18.9	1.63	869	1.14	0.01	0.50
B0055486		67.2	3.90	5.51	0.05	0.02	0.02	0.034	0.05	12.0	14.2	1.27	649	0.73	0.02	0.29
B0055487		69.1	5.49	9.90	<0.05	<0.02	0.01	0.047	0.04	5.2	24.8	2.50	677	0.88	0.01	0.24
B0055488		65.5	5.99	11.10	<0.05	<0.02	0.01	0.047	0.04	4.0	25.0	2.54	709	0.93	0.01	0.33
B0055489		93.0	5.93	9.09	<0.05	<0.02	0.02	0.059	0.08	7.9	25.7	2.07	755	2.99	0.01	0.37
B0055490		67.8	4.40	9.62	0.05	<0.02	0.01	0.054	0.09	11.5	21.4	1.90	383	1.26	0.01	0.29
B0055491		71.3	5.29	9.70	<0.05	0.02	0.03	0.066	0.07	10.6	23.6	1.96	817	1.56	0.01	0.63
B0055492		84.3	6.11	11.10	0.05	0.02	0.04	0.070	0.07	10.4	26.9	2.03	852	1.41	0.01	0.90
B0055493		46.6	4.50	7.67	<0.05	0.02	0.02	0.045	0.05	7.6	18.7	1.42	452	1.17	0.01	0.77
B0055494		62.2	5.50	8.16	<0.05	<0.02	0.02	0.053	0.05	7.9	20.1	1.57	635	1.10	0.01	0.50

***** See Appendix Page for comments regarding this certificate *****

ALS Canada Ltd.
2103 Dollarton Hwy
North Vancouver BC V7H 0A7
Phone: +1 604 984 0221 Fax: +1 604 984 0218
www.alsglobal.com/geochemistry

To: **BRIXTON METALS CORPORATION**
#551 - 409 GRANVILLE STREET
VANCOUVER BC V6C 1T2

Finalized Date: 30-JUN-2020
Account: BRIXMET

Project: Atlin Gold

CERTIFICATE OF ANALYSIS WH20120265

Sample Description	Method	AuME-TL43	AuME-TL43	AuME-TL43	AuME-TL43	AuME-TL43	AuME-TL43	AuME-TL43	AuME-TL43	AuME-TL43	AuME-TL43	AuME-TL43	AuME-TL43	AuME-TL43	AuME-TL43	AuME-TL43
	Analyte	Ni	P	Pb	Rb	Re	S	Sb	Sc	Se	Sn	Sr	Ta	Te	Th	Ti
	Units	ppm	ppm	ppm	ppm	ppm	%	ppm	ppm	ppm	ppm	ppm	ppm	ppm	ppm	%
	LOD	0.2	10	0.2	0.1	0.001	0.01	0.05	0.1	0.2	0.2	0.2	0.01	0.01	0.2	0.005
B0055332		256	1620	6.2	5.6	<0.001	0.17	1.21	5.4	0.6	0.3	16.5	0.01	0.05	0.4	0.023
B0055333		336	590	5.9	6.8	<0.001	0.03	1.47	13.4	0.4	0.3	10.7	<0.01	0.04	0.8	0.056
B0055334		268	1390	5.8	8.5	<0.001	0.15	1.36	7.2	0.5	0.3	17.1	0.01	0.05	0.4	0.031
B0055335		268	1570	5.6	4.1	<0.001	0.14	1.30	5.7	0.5	0.2	17.8	0.01	0.04	0.4	0.021
B0055336		423	900	8.1	4.3	<0.001	0.06	1.81	16.6	0.5	0.3	14.8	<0.01	0.06	0.6	0.030
B0055337		322	1170	7.1	4.4	<0.001	0.06	1.07	6.5	0.5	0.3	20.2	<0.01	0.05	0.8	0.029
B0055338		88.2	1000	4.8	2.7	<0.001	0.11	0.62	2.4	0.4	0.2	15.3	<0.01	0.03	0.4	0.028
B0055339		279	1060	6.2	4.4	<0.001	0.04	1.21	6.4	0.3	0.3	15.0	<0.01	0.05	0.9	0.029
B0055340		194.5	1160	8.8	5.8	<0.001	0.03	1.27	7.4	0.3	0.3	12.4	<0.01	0.05	0.8	0.037
B0055341		215	1640	7.8	7.2	<0.001	0.09	1.24	5.8	0.4	0.4	15.5	0.01	0.06	0.6	0.022
B0055342		280	1290	7.2	3.3	<0.001	0.08	2.34	3.4	0.5	0.2	19.5	<0.01	0.06	0.4	0.017
B0055343		679	760	5.1	2.9	<0.001	0.04	4.40	18.8	0.5	0.2	16.1	<0.01	0.08	0.5	0.012
B0055344		196.5	940	9.6	4.1	<0.001	0.04	1.60	6.4	0.3	0.2	13.8	<0.01	0.05	0.5	0.022
B0055345		297	1450	7.3	7.1	<0.001	0.12	1.76	7.1	0.5	0.3	15.1	0.01	0.07	0.5	0.017
B0055401		145.5	510	4.8	5.4	<0.001	0.04	1.25	4.1	0.2	0.4	7.0	<0.01	0.05	0.2	0.032
B0055402		167.0	410	4.6	7.4	<0.001	0.01	1.36	12.2	0.2	0.4	8.2	<0.01	0.05	0.9	0.060
B0055403		101.0	410	6.6	3.0	<0.001	0.02	1.70	3.9	0.3	0.5	8.1	<0.01	0.07	0.6	0.048
B0055404		66.0	1400	9.8	13.8	<0.001	0.09	1.51	0.8	<0.2	0.6	10.5	<0.01	0.06	<0.2	0.021
B0055405		71.1	430	6.7	4.4	<0.001	0.02	1.07	4.9	0.2	0.5	8.7	<0.01	0.04	1.3	0.057
B0055406		175.0	650	5.0	4.0	<0.001	0.01	1.38	10.4	0.2	0.3	16.5	<0.01	0.05	2.1	0.037
B0055475		95.6	1010	8.2	3.3	<0.001	0.07	1.17	2.7	0.4	0.3	18.5	<0.01	0.03	0.5	0.017
B0055476		90.9	800	9.5	4.3	<0.001	0.04	1.03	3.5	0.3	0.3	15.8	<0.01	0.04	0.8	0.020
B0055477		153.5	560	15.0	4.3	<0.001	0.03	1.64	5.2	0.4	0.3	13.4	<0.01	0.06	0.8	0.018
B0055478		197.0	630	6.4	6.1	<0.001	0.03	1.12	8.0	0.5	0.5	16.6	<0.01	0.05	0.8	0.032
B0055479		233	740	4.2	3.5	<0.001	0.04	1.09	12.2	0.3	0.3	37.9	<0.01	0.04	1.0	0.026
B0055480		199.5	660	4.1	6.2	0.001	0.01	0.86	22.1	0.4	0.3	26.5	<0.01	0.04	1.3	0.049
B0055481		145.0	790	4.7	4.3	<0.001	0.03	0.79	9.7	<0.2	0.3	13.2	<0.01	0.04	0.7	0.032
B0055482		282	730	2.7	2.9	<0.001	0.04	0.44	19.1	0.3	0.2	12.3	<0.01	0.03	0.2	0.071
B0055483		294	540	3.0	3.4	<0.001	0.01	1.11	35.9	0.5	0.2	40.3	<0.01	0.04	0.4	<0.005
B0055484		145.0	390	5.0	4.5	<0.001	0.03	1.08	8.0	0.3	0.5	8.6	<0.01	0.05	0.5	0.024
B0055485		192.0	590	5.4	4.9	<0.001	0.02	1.10	14.9	0.3	0.3	8.9	<0.01	0.04	1.7	0.024
B0055486		142.5	610	5.3	5.1	<0.001	0.01	1.01	14.6	0.3	0.3	17.0	<0.01	0.05	2.5	0.032
B0055487		163.0	380	4.5	4.3	<0.001	0.01	0.58	18.1	0.2	0.3	8.2	<0.01	0.02	1.1	0.049
B0055488		131.5	470	5.5	5.7	<0.001	0.02	0.64	15.8	<0.2	0.3	8.2	<0.01	0.04	0.8	0.056
B0055489		159.0	570	6.5	7.6	<0.001	0.02	0.86	14.1	0.5	0.4	12.7	<0.01	0.10	1.5	0.052
B0055490		104.5	690	3.7	7.7	<0.001	0.02	0.55	15.2	0.5	0.5	10.0	<0.01	0.03	1.5	0.084
B0055491		146.5	550	9.6	8.0	<0.001	0.02	0.65	16.4	0.3	0.5	8.2	<0.01	0.04	1.6	0.063
B0055492		147.5	870	7.2	7.6	<0.001	0.04	0.81	17.9	0.5	0.6	7.2	<0.01	0.05	1.2	0.065
B0055493		114.0	640	4.9	4.6	<0.001	0.03	1.04	10.3	0.2	0.4	8.9	<0.01	0.03	1.0	0.028
B0055494		110.5	930	4.8	6.1	<0.001	0.04	1.09	12.9	0.3	0.3	8.2	<0.01	0.03	0.7	0.029

***** See Appendix Page for comments regarding this certificate *****

ALS Canada Ltd.
2103 Dollarton Hwy
North Vancouver BC V7H 0A7
Phone: +1 604 984 0221 Fax: +1 604 984 0218
www.alsglobal.com/geochemistry

To: **BRIXTON METALS CORPORATION**
#551 - 409 GRANVILLE STREET
VANCOUVER BC V6C 1T2

Finalized Date: 30-JUN-2020
Account: BRIXMET

Project: Atlin Gold

CERTIFICATE OF ANALYSIS WH20120265

Sample Description	Method Analyte Units LOD	AuME-TL43 Tl ppm 0.02	AuME-TL43 U ppm 0.05	AuME-TL43 V ppm 1	AuME-TL43 W ppm 0.05	AuME-TL43 Y ppm 0.05	AuME-TL43 Zn ppm 2	AuME-TL43 Zr ppm 0.5
B0055332		0.08	1.25	70	0.08	11.65	70	1.6
B0055333		0.12	0.64	100	0.09	10.40	81	0.7
B0055334		0.07	1.04	86	0.08	12.15	97	1.7
B0055335		0.06	1.34	71	0.09	10.55	66	1.8
B0055336		0.11	0.92	109	0.08	24.8	82	2.0
B0055337		0.08	1.46	61	0.11	11.90	88	2.4
B0055338		0.05	0.91	37	0.08	8.34	52	2.1
B0055339		0.09	0.87	63	0.15	21.6	68	1.0
B0055340		0.06	0.82	79	0.12	12.05	111	1.0
B0055341		0.09	1.42	78	0.12	9.78	122	1.8
B0055342		0.09	0.96	52	0.13	12.20	156	1.8
B0055343		0.12	1.31	125	0.14	10.00	237	2.6
B0055344		0.07	0.82	61	0.10	14.50	76	0.7
B0055345		0.09	0.79	84	0.12	9.81	136	1.7
B0055401		0.10	0.39	84	0.13	2.27	58	<0.5
B0055402		0.07	0.24	101	0.12	2.45	72	0.7
B0055403		0.07	0.41	67	0.23	1.95	55	<0.5
B0055404		0.12	0.67	56	0.20	2.40	78	<0.5
B0055405		0.07	0.40	71	0.23	2.28	54	0.5
B0055406		0.06	0.48	54	0.17	10.65	58	0.6
B0055475		0.06	1.08	50	0.13	11.85	70	1.2
B0055476		0.08	0.76	55	0.19	13.80	74	1.1
B0055477		0.09	0.82	68	0.16	8.10	105	1.2
B0055478		0.10	0.66	88	0.16	7.85	73	0.7
B0055479		0.07	0.40	97	0.12	8.67	68	1.6
B0055480		0.10	0.30	152	0.09	13.15	72	0.9
B0055481		0.07	0.43	93	0.15	8.82	73	<0.5
B0055482		0.06	0.24	157	<0.05	9.37	73	<0.5
B0055483		0.09	0.26	149	0.06	15.65	113	0.6
B0055484		0.09	0.39	112	0.16	4.64	60	<0.5
B0055485		0.08	0.42	135	0.17	7.01	69	1.0
B0055486		0.07	0.49	81	0.15	13.50	58	0.7
B0055487		0.06	0.22	157	0.10	5.28	68	0.5
B0055488		0.06	0.21	165	0.10	3.99	69	0.6
B0055489		0.11	0.44	123	0.10	5.44	106	0.6
B0055490		0.09	0.35	108	0.08	8.34	93	<0.5
B0055491		0.10	0.49	122	0.11	7.97	100	0.6
B0055492		0.10	0.58	136	0.10	9.51	96	0.5
B0055493		0.08	0.42	99	0.13	6.01	67	0.7
B0055494		0.08	0.45	122	0.12	6.49	75	<0.5

***** See Appendix Page for comments regarding this certificate *****

ALS Canada Ltd.
2103 Dollarton Hwy
North Vancouver BC V7H 0A7
Phone: +1 604 984 0221 Fax: +1 604 984 0218
www.alsglobal.com/geochemistry

To: **BRIXTON METALS CORPORATION**
#551 - 409 GRANVILLE STREET
VANCOUVER BC V6C 1T2

Finalized Date: 30-JUN-2020
Account: BRIXMET

Project: Atlin Gold

CERTIFICATE OF ANALYSIS WH20120265

Sample Description	Method	WEI-21	AuME-TL43	AuME-TL43	AuME-TL43	AuME-TL43	AuME-TL43	AuME-TL43	AuME-TL43	AuME-TL43	AuME-TL43	AuME-TL43	AuME-TL43	AuME-TL43	AuME-TL43	AuME-TL43
	Analyte	Recvd Wt.	Au	Ag	Al	As	B	Ba	Be	Bi	Ca	Cd	Ce	Co	Cr	Cs
	Units	kg	ppm	ppm	%	ppm	ppm	ppm	ppm	ppm	%	ppm	ppm	ppm	ppm	ppm
	LOD	0.02	0.001	0.01	0.01	0.1	10	10	0.05	0.01	0.01	0.01	0.02	0.1	1	0.05
B0055495		0.54	0.049	0.10	2.33	29.1	<10	140	0.45	0.09	0.22	0.24	22.1	18.6	118	0.86
B0055496		0.39	0.004	0.09	2.20	15.4	<10	80	0.36	0.10	0.10	0.29	15.65	13.7	126	0.77
B0055497		0.48	0.061	0.06	2.60	48.0	<10	120	0.45	0.09	0.18	0.30	23.9	27.6	157	0.84
B0055498		0.49	0.065	0.05	2.79	33.0	<10	130	0.56	0.10	0.15	0.36	21.3	30.2	173	1.00
B0055499		0.47	0.022	0.09	2.32	18.3	<10	130	0.47	0.11	0.21	0.30	22.0	14.6	121	0.98
B0055500		0.50	0.019	0.14	2.96	37.2	<10	130	0.54	0.09	0.19	0.30	23.6	29.9	254	1.10
B0055501		0.47	0.031	0.11	1.86	43.7	<10	150	0.65	0.09	0.37	0.70	26.2	18.9	122	0.78
B0055502		0.60	0.019	0.12	2.51	70.6	<10	110	1.41	0.12	0.48	0.34	35.0	31.9	150	0.78
B0055503		0.58	0.003	0.08	2.18	27.8	<10	320	0.38	0.08	0.34	0.28	15.45	28.5	254	0.91
B0055504		0.41	0.006	0.17	2.80	118.5	<10	180	0.45	0.07	0.56	0.87	15.30	46.3	316	0.77
B0055505		0.39	0.005	0.06	2.27	108.0	<10	170	0.27	0.11	0.19	0.68	15.10	35.0	286	1.05
B0055506		0.47	0.074	0.09	1.78	185.0	<10	130	0.36	0.14	0.16	0.36	12.90	34.1	241	0.86
B0055507		0.37	0.023	0.36	1.55	142.5	<10	150	0.34	1.56	0.22	0.72	16.75	35.0	183	0.80
B0055508		0.38	0.015	0.09	1.90	181.5	<10	170	0.34	0.14	0.38	0.25	13.60	35.9	243	0.95
B0055509		0.42	0.019	0.13	2.76	96.1	<10	200	0.55	0.16	0.35	0.35	17.00	34.6	215	1.47
B0055510		0.42	0.012	0.07	2.54	87.1	<10	200	0.38	0.10	0.22	0.21	12.85	30.4	289	1.26
B0055511		0.59	0.013	0.09	2.49	75.2	<10	220	0.39	0.10	0.25	0.22	15.95	23.0	230	1.16
B0055512		0.48	0.007	0.12	1.92	55.8	<10	130	0.40	0.12	0.16	0.32	16.05	16.0	132	0.93
B0055513		0.41	0.024	0.05	1.72	30.6	<10	60	0.39	0.09	0.56	0.51	22.4	16.9	156	0.95
B0055514		0.42	0.011	0.04	4.13	22.2	<10	140	0.52	0.04	1.06	1.80	8.69	46.4	87	1.04
B0055515		0.52	0.059	0.15	1.53	23.2	<10	110	0.41	0.10	0.51	0.19	21.7	14.6	113	0.82
B0055516		0.44	0.016	0.22	3.76	43.1	<10	280	0.26	0.04	0.75	0.48	6.23	42.3	321	2.57
B0055517		0.49	0.021	0.09	2.53	232	<10	120	0.53	0.14	0.45	0.39	10.45	56.6	512	3.07
B0055518		0.54	0.041	0.18	3.98	60.0	<10	420	0.45	0.11	1.51	0.36	10.75	78.5	235	5.03
B0055519		0.33	0.035	0.19	2.03	82.2	<10	160	0.61	0.14	0.72	0.49	23.0	34.0	222	0.81
B0055520		0.42	0.028	0.10	1.98	96.1	<10	140	0.44	0.15	0.73	0.66	13.00	35.2	290	0.91
B0055521		0.42	0.028	0.14	1.60	46.3	<10	160	0.51	0.07	0.54	0.23	18.00	19.6	152	0.69
B0055522		0.68	0.087	0.12	1.69	37.8	<10	120	0.45	0.10	0.33	0.18	22.8	17.0	124	0.76
B0055523		0.40	0.010	0.07	2.06	64.0	<10	190	0.41	0.10	0.39	0.18	17.55	22.3	136	0.94
B0055524		0.50	0.022	0.08	1.59	49.4	<10	110	0.48	0.09	0.25	0.20	20.8	17.1	108	0.83
B0055525		0.52	0.006	0.11	2.11	44.2	<10	150	0.47	0.12	0.25	0.16	19.45	17.7	142	0.93
B0055526		0.52	0.006	0.10	1.78	38.4	<10	160	0.33	0.12	0.19	0.22	15.15	18.3	118	0.95
B0055527		0.50	0.010	0.09	1.56	22.2	<10	120	0.41	0.10	0.24	0.19	20.1	11.8	84	0.85
B0055528		0.36	0.009	0.09	1.94	30.1	<10	140	0.28	0.12	0.13	0.26	13.35	15.7	123	1.05
B0055529		0.37	0.010	0.06	2.45	45.4	<10	130	0.44	0.09	0.11	0.30	15.10	21.3	153	1.03
B0055530		0.43	0.018	0.09	2.58	88.7	<10	200	0.61	0.09	0.24	0.45	19.20	30.0	181	0.91
B0055531		0.45	0.029	0.10	2.25	50.5	<10	150	0.58	0.09	0.21	0.35	20.3	18.5	187	0.90
B0055532		0.30	0.024	0.09	1.93	45.9	<10	190	0.42	0.13	0.18	0.39	18.35	22.0	167	1.52
B0055533		0.51	0.033	0.07	1.99	47.9	<10	120	0.50	0.09	0.15	0.25	17.65	15.7	147	0.85
B0055534		0.52	0.042	0.07	2.30	84.9	<10	120	0.42	0.15	0.13	0.49	15.25	27.4	276	1.18

***** See Appendix Page for comments regarding this certificate *****

ALS Canada Ltd.
2103 Dollarton Hwy
North Vancouver BC V7H 0A7
Phone: +1 604 984 0221 Fax: +1 604 984 0218
www.alsglobal.com/geochemistry

To: **BRIXTON METALS CORPORATION**
#551 - 409 GRANVILLE STREET
VANCOUVER BC V6C 1T2

Finalized Date: 30-JUN-2020
Account: BRIXMET

Project: Atlin Gold

CERTIFICATE OF ANALYSIS WH20120265

Sample Description	Method	AuME-TL43	AuME-TL43	AuME-TL43	AuME-TL43	AuME-TL43	AuME-TL43	AuME-TL43	AuME-TL43	AuME-TL43	AuME-TL43	AuME-TL43	AuME-TL43	AuME-TL43	AuME-TL43	AuME-TL43
	Analyte	Cu	Fe	Ga	Ge	Hf	Hg	In	K	La	Li	Mg	Mn	Mo	Na	Nb
	Units	ppm	%	ppm	ppm	ppm	ppm	ppm	%	ppm	ppm	%	ppm	ppm	%	ppm
	LOD	0.2	0.01	0.05	0.05	0.02	0.01	0.005	0.01	0.2	0.1	0.01	5	0.05	0.01	0.05
B0055495		65.0	4.36	6.07	<0.05	0.03	0.02	0.041	0.05	11.1	15.2	1.22	576	0.76	0.01	0.43
B0055496		28.6	3.60	6.81	<0.05	<0.02	0.05	0.032	0.05	7.9	12.4	0.89	525	1.18	0.01	0.49
B0055497		69.5	5.32	7.14	0.05	0.03	0.01	0.049	0.05	10.6	17.4	1.52	881	1.10	0.01	0.39
B0055498		72.0	4.81	7.75	<0.05	0.02	0.02	0.052	0.07	9.6	21.1	1.63	792	1.19	0.01	0.56
B0055499		45.0	3.59	6.61	<0.05	<0.02	0.03	0.041	0.05	10.6	16.3	1.02	342	1.10	0.01	0.69
B0055500		71.8	5.16	8.22	0.05	0.03	0.02	0.052	0.06	10.5	22.7	2.09	693	1.23	0.01	0.44
B0055501		31.6	3.49	5.17	<0.05	0.03	0.03	0.028	0.04	12.8	12.3	1.15	603	0.87	0.02	1.34
B0055502		49.1	5.81	7.68	0.06	0.07	0.02	0.033	0.04	15.8	9.3	1.79	793	1.23	0.02	5.16
B0055503		52.9	4.39	7.27	<0.05	<0.02	0.03	0.037	0.07	8.5	20.5	1.43	1090	0.89	0.01	0.76
B0055504		62.2	7.35	7.13	0.05	0.04	0.06	0.070	0.05	7.4	24.7	1.86	1890	1.12	0.01	0.49
B0055505		74.3	6.17	8.09	<0.05	<0.02	0.03	0.050	0.05	7.2	22.4	1.46	1260	1.81	0.01	0.56
B0055506		56.5	5.95	6.80	<0.05	<0.02	0.03	0.045	0.04	6.2	12.7	1.43	1180	2.37	0.01	0.99
B0055507		36.9	5.93	5.63	<0.05	0.02	0.04	0.055	0.04	7.2	10.8	1.16	2730	1.69	0.01	0.79
B0055508		57.8	6.53	6.43	<0.05	<0.02	0.03	0.045	0.05	6.2	13.3	1.53	1080	1.90	0.02	1.48
B0055509		60.0	6.86	8.86	<0.05	0.02	0.03	0.057	0.06	7.8	22.3	1.66	1310	1.12	0.01	0.82
B0055510		51.8	6.78	9.34	<0.05	<0.02	0.02	0.047	0.06	6.3	21.0	1.60	875	1.41	0.01	0.83
B0055511		53.5	5.79	7.37	<0.05	<0.02	0.01	0.046	0.05	8.4	16.9	1.26	531	1.10	0.01	0.62
B0055512		40.4	4.29	5.54	<0.05	<0.02	0.03	0.037	0.05	7.7	14.7	0.86	507	1.12	0.01	0.87
B0055513		32.2	3.23	4.78	<0.05	0.02	0.01	0.025	0.04	9.6	12.9	1.23	386	0.79	0.02	0.52
B0055514		52.8	8.81	16.65	0.07	0.02	0.03	0.087	0.08	3.6	29.0	2.97	1740	0.83	0.01	1.04
B0055515		37.8	2.90	4.52	<0.05	0.02	0.03	0.026	0.05	13.0	11.8	1.02	352	0.62	0.02	0.47
B0055516		159.5	6.70	9.62	0.06	0.03	0.01	0.054	0.18	3.2	35.0	3.06	1160	0.39	0.01	0.28
B0055517		160.5	7.51	6.29	<0.05	0.05	0.01	0.056	0.04	5.6	16.9	1.65	737	1.24	0.01	0.33
B0055518		219	7.95	11.50	0.08	0.04	0.02	0.074	0.42	5.9	34.4	2.96	1650	2.60	0.01	0.18
B0055519		80.0	5.46	6.01	0.05	0.03	0.03	0.048	0.04	14.5	14.4	1.84	1230	1.33	0.02	1.40
B0055520		54.1	5.03	6.85	<0.05	0.02	0.06	0.041	0.05	7.4	13.1	1.92	1220	1.71	0.01	0.92
B0055521		40.7	3.70	4.64	0.05	0.02	0.03	0.027	0.04	10.6	10.5	1.20	476	0.78	0.02	1.28
B0055522		36.7	3.23	4.85	<0.05	0.03	0.03	0.026	0.03	11.4	11.3	1.03	446	0.81	0.02	0.60
B0055523		51.3	4.46	7.79	<0.05	0.02	0.03	0.042	0.04	9.6	17.3	1.35	690	1.19	0.02	1.54
B0055524		33.2	3.24	5.24	<0.05	0.03	0.03	0.028	0.03	9.1	11.1	0.95	398	0.95	0.01	1.68
B0055525		35.3	4.08	6.93	<0.05	0.02	0.03	0.033	0.04	9.6	13.9	0.99	483	1.33	0.02	1.21
B0055526		33.7	3.69	6.36	<0.05	<0.02	0.03	0.029	0.04	7.7	11.6	0.83	800	1.47	0.02	0.69
B0055527		23.8	2.74	5.11	<0.05	<0.02	0.04	0.024	0.04	9.9	11.6	0.70	295	0.83	0.02	0.90
B0055528		28.0	3.99	7.58	<0.05	<0.02	0.04	0.031	0.04	6.7	12.2	0.91	569	1.27	0.02	1.00
B0055529		56.3	5.11	7.33	<0.05	<0.02	0.03	0.041	0.05	7.5	19.3	1.43	488	1.10	0.02	0.89
B0055530		46.6	5.87	7.65	0.05	0.02	0.03	0.042	0.06	9.3	19.3	1.82	965	1.47	0.02	1.39
B0055531		39.8	3.99	5.98	<0.05	<0.02	0.03	0.034	0.04	9.9	16.6	1.27	448	1.20	0.02	0.96
B0055532		34.0	4.76	7.73	0.05	0.02	0.06	0.039	0.06	8.3	11.3	1.10	1180	2.08	0.02	1.63
B0055533		32.2	3.64	5.66	<0.05	<0.02	0.04	0.030	0.04	8.4	13.7	0.96	339	1.23	0.01	1.30
B0055534		56.2	4.70	6.70	<0.05	0.02	0.03	0.037	0.04	7.7	17.8	1.68	444	2.35	0.01	0.66

***** See Appendix Page for comments regarding this certificate *****

ALS Canada Ltd.
2103 Dollarton Hwy
North Vancouver BC V7H 0A7
Phone: +1 604 984 0221 Fax: +1 604 984 0218
www.alsglobal.com/geochemistry

To: **BRIXTON METALS CORPORATION**
#551 - 409 GRANVILLE STREET
VANCOUVER BC V6C 1T2

Finalized Date: 30-JUN-2020
Account: BRIXMET

Project: Atlin Gold

CERTIFICATE OF ANALYSIS WH20120265

Sample Description	Method	AuME-TL43	AuME-TL43	AuME-TL43	AuME-TL43	AuME-TL43	AuME-TL43	AuME-TL43	AuME-TL43	AuME-TL43	AuME-TL43	AuME-TL43	AuME-TL43	AuME-TL43	AuME-TL43	AuME-TL43
	Analyte	Ni	P	Pb	Rb	Re	S	Sb	Sc	Se	Sn	Sr	Ta	Te	Th	Ti
	Units	ppm	ppm	ppm	ppm	ppm	%	ppm	ppm	ppm	ppm	ppm	ppm	ppm	ppm	%
	LOD	0.2	10	0.2	0.1	0.001	0.01	0.05	0.1	0.2	0.2	0.2	0.01	0.01	0.2	0.005
B0055495		109.5	830	5.0	5.2	<0.001	0.03	0.82	11.7	0.2	0.3	10.8	<0.01	0.03	1.2	0.021
B0055496		72.3	1120	4.9	4.5	<0.001	0.07	0.59	1.8	0.4	0.4	6.9	<0.01	0.03	0.2	0.012
B0055497		138.0	800	5.3	5.2	<0.001	0.03	1.03	13.0	0.5	0.3	9.0	<0.01	0.03	1.0	0.021
B0055498		153.5	640	6.1	7.0	<0.001	0.03	1.05	13.1	0.5	0.4	8.7	<0.01	0.06	0.8	0.036
B0055499		87.8	810	6.4	6.6	<0.001	0.03	0.80	7.0	0.3	0.4	12.7	<0.01	0.04	0.6	0.028
B0055500		206	660	5.6	7.1	<0.001	0.02	0.86	16.7	0.4	0.4	9.6	<0.01	0.05	1.9	0.047
B0055501		166.5	760	5.3	4.6	<0.001	0.03	1.03	7.1	0.3	0.3	26.1	<0.01	0.03	1.7	0.062
B0055502		256	1230	5.2	3.6	<0.001	0.05	1.33	6.5	0.3	0.5	62.4	0.01	0.05	1.8	0.283
B0055503		144.0	650	5.1	4.3	<0.001	0.02	0.67	16.4	0.3	0.4	14.1	<0.01	0.03	1.1	0.068
B0055504		264	1140	5.0	4.7	<0.001	0.05	1.11	21.0	0.3	0.2	18.5	<0.01	0.03	0.9	0.013
B0055505		217	650	5.8	5.9	<0.001	0.02	1.13	15.4	0.3	0.4	10.1	<0.01	0.04	1.2	0.039
B0055506		309	600	6.5	6.1	<0.001	0.02	3.20	9.7	0.2	0.4	12.1	<0.01	0.07	1.1	0.076
B0055507		256	1190	70.7	6.6	<0.001	0.03	2.38	8.0	0.4	0.3	14.2	<0.01	0.17	1.0	0.060
B0055508		333	1040	6.4	5.4	<0.001	0.06	3.38	10.8	0.3	0.3	20.0	<0.01	0.06	0.6	0.086
B0055509		211	920	8.3	7.4	<0.001	0.04	1.28	15.1	0.3	0.5	20.6	<0.01	0.05	0.7	0.056
B0055510		205	740	5.2	6.1	<0.001	0.03	1.63	15.4	0.2	0.6	11.6	<0.01	0.03	0.5	0.067
B0055511		162.0	900	4.3	6.1	<0.001	0.04	1.65	10.6	0.3	0.4	12.8	<0.01	0.04	0.4	0.026
B0055512		118.5	660	5.5	6.0	<0.001	0.04	1.12	6.8	0.3	0.4	10.0	<0.01	0.05	0.8	0.030
B0055513		177.0	820	5.8	5.9	<0.001	0.03	0.75	6.7	0.2	0.3	14.0	<0.01	0.02	1.4	0.035
B0055514		122.5	890	4.5	6.0	0.002	0.07	0.39	30.5	0.3	0.6	14.6	<0.01	0.02	0.6	0.085
B0055515		125.5	590	6.0	5.6	<0.001	0.02	0.68	8.5	0.3	0.3	17.4	<0.01	0.03	2.3	0.043
B0055516		205	580	3.9	10.0	<0.001	0.03	0.39	34.5	0.5	0.3	11.1	<0.01	0.04	0.4	0.081
B0055517		993	900	5.1	6.6	<0.001	0.03	1.81	18.8	0.7	0.2	9.6	<0.01	0.15	0.8	<0.005
B0055518		260	650	4.9	18.0	<0.001	0.02	0.76	35.9	0.5	0.4	47.0	<0.01	0.10	0.7	0.084
B0055519		302	850	10.7	4.5	<0.001	0.05	1.45	16.6	0.6	0.3	24.8	<0.01	0.08	1.0	0.093
B0055520		302	860	7.9	6.5	0.001	0.07	1.44	9.1	0.6	0.3	19.8	<0.01	0.05	0.5	0.038
B0055521		174.5	580	4.7	3.8	<0.001	0.04	0.97	9.5	0.3	0.3	16.0	<0.01	0.05	0.7	0.077
B0055522		165.5	480	5.7	4.3	<0.001	0.03	0.98	7.0	0.3	0.3	13.4	<0.01	0.04	1.0	0.028
B0055523		136.5	760	5.6	6.3	<0.001	0.03	1.13	11.6	0.3	0.4	20.9	<0.01	0.04	1.0	0.079
B0055524		142.0	540	4.4	4.0	<0.001	0.02	1.10	6.3	0.3	0.3	16.4	<0.01	0.03	1.6	0.071
B0055525		115.0	690	5.3	5.4	<0.001	0.03	1.00	9.5	0.3	0.4	14.4	<0.01	0.04	1.3	0.053
B0055526		96.1	540	5.3	5.1	<0.001	0.03	0.94	6.7	0.3	0.4	11.1	<0.01	0.05	0.6	0.032
B0055527		78.4	610	4.4	5.1	<0.001	0.03	0.67	4.7	0.2	0.4	13.0	<0.01	0.03	0.8	0.035
B0055528		83.8	610	4.8	5.3	<0.001	0.04	0.80	6.3	0.3	0.5	9.0	<0.01	0.04	0.3	0.048
B0055529		152.0	630	4.6	4.8	<0.001	0.04	1.17	10.3	0.3	0.4	7.1	<0.01	0.04	0.5	0.046
B0055530		271	950	4.8	5.9	<0.001	0.06	1.55	10.7	0.3	0.4	16.0	<0.01	0.05	0.6	0.089
B0055531		180.0	950	4.7	4.2	<0.001	0.06	1.09	5.4	0.4	0.3	15.2	<0.01	0.04	0.3	0.031
B0055532		149.5	1000	5.7	7.8	<0.001	0.06	1.20	6.3	0.6	0.6	16.1	<0.01	0.05	0.4	0.108
B0055533		142.5	570	4.2	4.4	<0.001	0.04	1.14	4.9	0.4	0.4	10.9	<0.01	0.04	0.5	0.043
B0055534		269	460	5.5	6.9	<0.001	0.03	1.57	10.1	0.5	0.3	10.9	<0.01	0.08	1.4	0.040

***** See Appendix Page for comments regarding this certificate *****

ALS Canada Ltd.
2103 Dollarton Hwy
North Vancouver BC V7H 0A7
Phone: +1 604 984 0221 Fax: +1 604 984 0218
www.alsglobal.com/geochemistry

To: **BRIXTON METALS CORPORATION**
#551 - 409 GRANVILLE STREET
VANCOUVER BC V6C 1T2

Finalized Date: 30-JUN-2020
Account: BRIXMET

Project: Atlin Gold

CERTIFICATE OF ANALYSIS WH20120265

Sample Description	Method	AuME-TL43	AuME-TL43	AuME-TL43	AuME-TL43	AuME-TL43	AuME-TL43	AuME-TL43
	Analyte	Tl	U	V	W	Y	Zn	Zr
	Units	ppm	ppm	ppm	ppm	ppm	ppm	ppm
	LOD	0.02	0.05	1	0.05	0.05	2	0.5
B0055495		0.08	0.48	85	0.12	11.10	69	0.7
B0055496		0.09	0.58	73	0.10	4.37	56	<0.5
B0055497		0.08	0.49	96	0.11	9.63	81	0.8
B0055498		0.09	0.48	106	0.11	8.02	78	<0.5
B0055499		0.10	0.63	75	0.14	8.72	60	<0.5
B0055500		0.09	0.43	104	0.11	9.23	82	0.9
B0055501		0.08	0.55	58	0.16	9.50	57	1.3
B0055502		0.05	0.75	72	0.07	8.43	82	6.7
B0055503		0.10	0.38	111	0.13	7.87	68	<0.5
B0055504		0.06	0.42	79	0.12	11.05	103	1.1
B0055505		0.08	0.34	104	0.19	4.60	74	0.5
B0055506		0.06	0.32	83	0.16	2.92	73	1.3
B0055507		0.05	0.39	73	0.17	5.36	77	1.0
B0055508		0.06	0.39	93	0.19	5.09	101	0.6
B0055509		0.09	0.51	118	0.12	7.29	85	0.7
B0055510		0.10	0.38	137	0.10	3.98	84	<0.5
B0055511		0.10	0.45	103	0.11	7.49	75	<0.5
B0055512		0.08	0.48	65	0.17	4.81	58	<0.5
B0055513		0.05	0.80	61	0.13	6.74	63	0.7
B0055514		0.07	0.40	259	<0.05	8.12	163	<0.5
B0055515		0.07	0.46	56	0.15	11.95	54	0.7
B0055516		0.17	0.22	137	<0.05	12.60	84	0.8
B0055517		0.14	0.50	90	0.07	8.71	78	1.6
B0055518		0.25	0.39	170	<0.05	10.10	141	1.4
B0055519		0.07	0.61	85	0.09	19.30	79	1.6
B0055520		0.07	0.52	95	0.14	9.41	63	0.9
B0055521		0.06	0.47	63	0.13	11.50	58	0.8
B0055522		0.07	0.60	58	0.16	9.46	54	0.7
B0055523		0.08	0.48	102	0.17	6.19	65	0.8
B0055524		0.07	0.51	55	0.19	4.87	48	1.2
B0055525		0.09	0.59	79	0.22	6.88	56	0.7
B0055526		0.10	0.48	76	0.19	4.37	49	<0.5
B0055527		0.07	0.53	51	0.18	5.96	41	<0.5
B0055528		0.11	0.49	95	0.16	3.17	50	<0.5
B0055529		0.08	0.42	109	0.12	6.20	65	<0.5
B0055530		0.07	0.49	101	0.09	7.38	86	0.8
B0055531		0.06	0.59	72	0.11	7.70	57	<0.5
B0055532		0.08	0.48	92	0.19	4.10	87	0.5
B0055533		0.06	0.50	62	0.15	4.96	50	0.5
B0055534		0.08	0.43	84	0.12	4.05	68	0.9

***** See Appendix Page for comments regarding this certificate *****

ALS Canada Ltd.
2103 Dollarton Hwy
North Vancouver BC V7H 0A7
Phone: +1 604 984 0221 Fax: +1 604 984 0218
www.alsglobal.com/geochemistry

To: **BRIXTON METALS CORPORATION**
#551 - 409 GRANVILLE STREET
VANCOUVER BC V6C 1T2

Finalized Date: 30-JUN-2020
Account: BRIXMET

Project: Atlin Gold

CERTIFICATE OF ANALYSIS WH20120265

Sample Description	Method	WEI-21	AuME-TL43	AuME-TL43	AuME-TL43	AuME-TL43	AuME-TL43	AuME-TL43	AuME-TL43	AuME-TL43	AuME-TL43	AuME-TL43	AuME-TL43	AuME-TL43	AuME-TL43	AuME-TL43
	Analyte	Recvd Wt.	Au	Ag	Al	As	B	Ba	Be	Bi	Ca	Cd	Ce	Co	Cr	Cs
	Units	kg	ppm	ppm	%	ppm	ppm	ppm	ppm	ppm	%	ppm	ppm	ppm	ppm	ppm
	LOD	0.02	0.001	0.01	0.01	0.1	10	10	0.05	0.01	0.01	0.01	0.02	0.1	1	0.05
B0055535		0.46	0.032	0.12	2.28	75.7	<10	130	0.39	0.12	0.17	0.49	16.00	30.0	263	1.20
B0055536		0.53	0.007	0.07	1.46	19.7	<10	90	0.42	0.09	0.28	0.29	23.9	12.8	93	0.74
B0055537		0.45	0.012	0.09	1.84	73.5	<10	120	0.43	0.09	0.25	0.29	15.65	20.8	194	1.22
B0055538		0.35	0.007	0.06	1.75	29.8	<10	100	0.47	0.10	0.28	0.34	20.7	15.3	123	0.85
B0055539		0.47	0.017	0.18	2.25	102.5	<10	190	0.44	0.07	1.54	0.35	10.45	50.7	287	1.83
B0055540		0.51	0.050	0.20	2.63	149.5	<10	170	0.40	0.05	2.15	0.33	7.90	67.7	474	2.05
B0055541		0.42	0.006	0.14	2.50	24.6	<10	130	0.44	0.06	0.34	0.27	20.5	26.1	122	1.01
B0055542		0.46	0.031	0.14	2.19	39.5	<10	130	0.51	0.09	0.25	0.26	20.3	18.4	168	0.97
B0055543		0.44	0.013	0.07	1.34	14.9	<10	90	0.39	0.08	0.29	0.20	23.4	10.0	60	0.73
B0055544		0.33	0.012	0.04	1.84	27.9	<10	110	0.48	0.10	0.25	0.33	19.50	14.9	121	0.98
B0055551		0.42	0.010	0.10	1.97	20.9	<10	120	0.44	0.11	0.30	0.38	15.35	18.5	149	0.96
B0055552		0.50	0.004	0.05	1.86	14.6	<10	80	0.46	0.09	0.21	0.39	22.1	12.8	110	0.86
B0055553		0.47	0.013	0.11	2.18	25.2	<10	130	0.49	0.11	0.42	0.36	18.15	22.3	155	1.14
B0055554		0.43	0.011	0.09	2.90	22.5	<10	100	0.60	0.08	0.23	0.31	20.3	24.7	218	1.46
B0055555		0.50	0.026	0.14	2.68	28.7	<10	110	0.59	0.10	0.20	0.32	22.2	20.5	186	1.49
B0055556		0.45	0.007	0.16	3.14	91.6	<10	180	0.52	0.08	0.50	0.55	15.20	44.3	314	2.14
B0055557		0.38	0.010	0.12	2.90	33.2	<10	120	0.48	0.08	0.46	0.32	18.30	37.8	354	1.91
B0055558		0.66	0.092	0.31	3.09	46.7	<10	110	0.47	0.07	1.63	0.32	9.08	44.5	426	1.70
B0055559		0.61	0.027	0.17	2.37	37.1	<10	130	0.41	0.10	1.55	0.30	16.95	34.9	213	1.67
B0055560		0.37	0.364	0.18	3.15	105.5	<10	220	0.39	0.08	1.38	0.36	10.60	46.2	334	1.88
B0055561		0.50	0.081	0.32	2.38	54.9	<10	140	0.49	0.07	0.55	0.50	18.80	38.1	208	1.06
B0055562		0.60	0.111	0.10	2.81	78.1	<10	110	0.49	0.07	0.40	0.38	13.20	40.0	227	1.40
B0055563		0.57	0.033	0.09	3.20	39.4	<10	120	0.50	0.07	0.35	0.25	11.50	36.2	147	1.21
B0055564		0.58	0.099	0.17	2.49	59.7	<10	150	0.46	0.10	0.99	0.67	16.45	37.0	213	1.27
B0055565		0.51	0.183	0.23	2.19	67.7	<10	150	0.43	0.12	1.19	0.39	16.95	36.6	204	1.33
B0055566		0.70	0.089	0.20	2.84	91.5	<10	190	0.49	0.11	0.85	0.40	14.20	44.1	275	1.69
B0055567		0.43	0.044	0.13	2.28	25.0	<10	110	0.51	0.09	0.20	0.41	25.7	22.7	149	1.28
B0055568		0.41	0.112	0.10	3.24	70.0	<10	110	0.59	0.11	0.18	0.26	21.5	36.2	294	2.10
B0055569		0.56	0.070	0.23	2.57	62.0	<10	150	0.40	0.08	0.87	0.36	11.95	41.0	318	1.13
B0055570		0.69	0.032	0.14	2.14	99.2	<10	90	0.32	0.07	1.22	0.21	7.83	63.7	478	1.03
B0055571		0.53	0.022	0.12	1.96	46.1	<10	110	0.26	0.10	0.56	0.27	11.50	32.5	192	1.04
B0055572		0.48	0.027	0.09	3.92	63.6	<10	120	0.58	0.09	0.15	0.31	16.20	44.6	331	2.12
B0055573		0.47	0.020	0.18	2.18	33.0	<10	140	0.33	0.12	0.40	0.28	13.55	22.3	157	1.25
B0055574		0.48	0.079	0.24	1.43	404	<10	160	0.49	0.19	0.21	0.80	16.05	52.4	254	0.67
B0055575		0.40	0.012	0.06	1.16	359	<10	120	0.29	0.19	0.14	0.67	10.35	43.3	295	0.60
B0055576		0.44	0.017	0.13	1.82	224	<10	160	0.45	0.17	0.20	0.85	15.20	40.4	265	0.72
B0055577		0.62	0.041	0.28	1.55	210	<10	190	0.48	0.13	0.25	0.49	19.30	48.2	232	0.68
B0055578		0.46	0.019	0.28	1.77	131.0	<10	180	0.45	0.12	0.39	0.23	18.80	29.3	147	0.99
B0055579		0.54	0.056	0.32	2.02	140.5	<10	160	0.54	0.14	0.14	0.38	16.45	30.5	201	0.82
B0055580		0.50	0.048	0.21	2.17	106.5	<10	150	0.53	0.13	0.13	0.35	17.80	32.3	215	0.97

***** See Appendix Page for comments regarding this certificate *****

ALS Canada Ltd.
2103 Dollarton Hwy
North Vancouver BC V7H 0A7
Phone: +1 604 984 0221 Fax: +1 604 984 0218
www.alsglobal.com/geochemistry

To: **BRIXTON METALS CORPORATION**
#551 - 409 GRANVILLE STREET
VANCOUVER BC V6C 1T2

Finalized Date: 30-JUN-2020
Account: BRIXMET

Project: Atlin Gold

CERTIFICATE OF ANALYSIS WH20120265

Sample Description	Method	AuME-TL43	AuME-TL43	AuME-TL43	AuME-TL43	AuME-TL43	AuME-TL43	AuME-TL43	AuME-TL43	AuME-TL43	AuME-TL43	AuME-TL43	AuME-TL43	AuME-TL43	AuME-TL43	AuME-TL43
	Analyte	Cu	Fe	Ga	Ge	Hf	Hg	In	K	La	Li	Mg	Mn	Mo	Na	Nb
	Units	ppm	%	ppm	ppm	ppm	ppm	ppm	%	ppm	ppm	%	ppm	ppm	%	ppm
	LOD	0.2	0.01	0.05	0.05	0.02	0.01	0.005	0.01	0.2	0.1	0.01	5	0.05	0.01	0.05
B0055535		48.2	5.87	8.82	<0.05	<0.02	0.04	0.044	0.05	7.8	16.3	1.59	833	1.95	0.02	1.43
B0055536		22.9	2.66	4.35	<0.05	<0.02	0.03	0.023	0.04	11.1	10.3	0.74	327	0.79	0.02	0.61
B0055537		38.3	4.32	6.01	<0.05	<0.02	0.03	0.035	0.04	8.0	15.1	1.21	556	1.20	0.02	0.62
B0055538		33.4	3.08	5.05	<0.05	0.02	0.03	0.026	0.04	9.7	11.6	0.88	438	1.02	0.02	0.66
B0055539		75.7	5.16	6.62	<0.05	<0.02	0.05	0.038	0.11	5.3	17.2	2.10	916	1.10	0.01	0.37
B0055540		89.8	5.91	7.21	0.06	0.02	0.03	0.041	0.12	4.1	20.5	3.07	1120	1.14	0.01	0.13
B0055541		75.1	5.11	9.17	0.05	0.03	0.03	0.034	0.08	9.6	22.2	1.53	724	0.93	0.01	1.89
B0055542		43.0	3.88	5.59	<0.05	0.02	0.04	0.037	0.04	10.4	13.7	1.13	417	1.04	0.01	0.80
B0055543		19.6	2.30	3.78	<0.05	<0.02	0.06	0.021	0.03	10.5	8.9	0.58	308	0.59	0.01	0.78
B0055544		31.2	3.50	5.04	<0.05	0.02	0.03	0.029	0.04	9.6	11.4	0.83	402	1.01	0.01	0.97
B0055551		42.9	4.06	6.79	<0.05	<0.02	0.02	0.035	0.05	7.3	14.7	1.27	603	1.53	0.01	0.54
B0055552		32.7	2.92	5.43	<0.05	0.02	0.03	0.029	0.04	10.5	10.6	0.87	256	0.91	0.01	0.65
B0055553		67.0	4.24	7.21	<0.05	0.02	0.03	0.039	0.05	8.8	16.0	1.44	631	1.06	0.01	0.55
B0055554		69.8	5.03	8.14	<0.05	0.02	0.03	0.046	0.06	9.1	16.9	1.76	560	1.05	0.01	0.56
B0055555		64.1	4.58	7.22	0.05	0.02	0.02	0.040	0.05	11.7	17.1	1.68	422	0.90	0.01	0.43
B0055556		103.5	6.99	9.48	0.06	0.03	0.03	0.058	0.11	7.9	22.5	2.68	1320	1.26	0.02	0.25
B0055557		89.2	5.53	7.98	0.05	0.02	0.02	0.043	0.05	9.0	19.6	2.52	1000	0.83	0.02	0.23
B0055558		131.0	5.99	8.15	0.08	0.04	0.05	0.047	0.06	4.5	21.9	3.10	1200	0.66	0.01	0.06
B0055559		110.5	5.28	7.60	0.07	0.05	0.02	0.044	0.07	8.3	17.9	2.14	891	1.07	0.01	0.12
B0055560		122.5	6.40	9.20	0.07	0.02	0.02	0.051	0.25	5.2	24.3	3.11	1140	1.10	0.01	0.21
B0055561		119.5	6.11	7.82	0.07	0.04	0.03	0.052	0.05	11.6	16.4	2.14	1340	1.10	0.01	0.16
B0055562		116.0	6.87	9.13	<0.05	0.03	0.02	0.061	0.04	5.7	21.1	2.20	1040	0.96	0.01	0.28
B0055563		92.7	7.45	8.92	<0.05	0.02	0.02	0.062	0.04	4.9	20.4	2.43	933	0.62	0.01	0.23
B0055564		112.5	5.78	7.18	0.05	0.03	0.02	0.053	0.09	7.7	17.6	2.16	1220	1.11	0.01	0.27
B0055565		122.5	5.04	7.22	0.05	0.04	0.02	0.047	0.11	9.0	17.3	2.11	883	1.23	0.01	0.16
B0055566		121.5	5.96	8.65	0.05	0.02	0.02	0.056	0.17	7.1	22.2	2.60	1140	1.12	0.01	0.20
B0055567		60.6	4.11	5.92	0.05	0.03	0.04	0.041	0.04	10.3	15.6	1.29	512	0.95	0.01	0.67
B0055568		99.8	6.35	7.85	0.06	0.07	0.04	0.063	0.05	9.2	21.1	2.22	828	1.09	0.01	0.39
B0055569		101.0	5.08	6.77	0.05	0.02	0.03	0.044	0.10	6.3	20.7	2.67	1040	0.80	0.01	0.19
B0055570		75.9	4.30	5.52	0.05	<0.02	0.01	0.035	0.07	3.5	17.7	3.21	775	0.67	0.01	0.05
B0055571		58.1	4.39	6.71	<0.05	<0.02	0.04	0.038	0.04	5.9	12.9	1.62	905	1.12	0.01	0.48
B0055572		141.5	7.88	10.20	0.05	0.09	0.03	0.072	0.06	6.9	26.3	2.82	998	1.34	0.01	0.32
B0055573		55.7	4.74	8.09	<0.05	<0.02	0.04	0.044	0.04	6.8	17.4	1.40	668	1.47	0.01	0.59
B0055574		62.6	8.58	4.16	0.06	0.03	0.05	0.071	0.04	7.9	11.4	1.25	1940	2.02	0.01	0.40
B0055575		47.2	7.95	4.94	0.05	<0.02	0.06	0.052	0.03	5.1	7.7	1.17	1120	2.37	0.01	0.79
B0055576		49.8	7.55	6.06	0.05	0.03	0.05	0.056	0.04	7.5	14.9	1.32	1010	1.84	0.01	0.76
B0055577		53.5	6.34	4.25	0.06	0.03	0.05	0.050	0.05	9.4	13.9	1.56	1560	1.34	0.01	0.32
B0055578		56.8	4.59	4.84	0.05	0.05	0.04	0.041	0.05	9.2	13.6	1.14	832	1.58	0.02	0.39
B0055579		50.8	5.99	5.16	0.05	0.02	0.06	0.055	0.03	7.8	12.9	0.96	876	1.75	0.01	0.60
B0055580		53.4	5.49	5.85	<0.05	0.02	0.05	0.051	0.04	7.9	20.5	1.33	1020	1.63	0.01	0.56

***** See Appendix Page for comments regarding this certificate *****

ALS Canada Ltd.
2103 Dollarton Hwy
North Vancouver BC V7H 0A7
Phone: +1 604 984 0221 Fax: +1 604 984 0218
www.alsglobal.com/geochemistry

To: **BRIXTON METALS CORPORATION**
#551 - 409 GRANVILLE STREET
VANCOUVER BC V6C 1T2

Finalized Date: 30-JUN-2020
Account: BRIXMET

Project: Atlin Gold

CERTIFICATE OF ANALYSIS WH20120265

Sample Description	Method	AuME-TL43	AuME-TL43	AuME-TL43	AuME-TL43	AuME-TL43	AuME-TL43	AuME-TL43	AuME-TL43	AuME-TL43	AuME-TL43	AuME-TL43	AuME-TL43	AuME-TL43	AuME-TL43	AuME-TL43
	Analyte	Ni	P	Pb	Rb	Re	S	Sb	Sc	Se	Sn	Sr	Ta	Te	Th	Ti
	Units	ppm	ppm	ppm	ppm	ppm	%	ppm	ppm	ppm	ppm	ppm	ppm	ppm	ppm	%
	LOD	0.2	10	0.2	0.1	0.001	0.01	0.05	0.1	0.2	0.2	0.2	0.01	0.01	0.2	0.005
B0055535		217	810	5.7	6.5	<0.001	0.05	1.56	10.6	0.4	0.5	12.1	<0.01	0.06	0.7	0.100
B0055536		104.5	700	4.9	4.6	<0.001	0.04	0.71	3.4	0.2	0.3	13.8	<0.01	0.03	0.7	0.034
B0055537		199.0	880	4.5	5.7	<0.001	0.05	1.39	4.8	0.3	0.3	12.8	<0.01	0.05	0.3	0.027
B0055538		151.0	730	5.6	4.6	<0.001	0.04	0.95	4.5	0.4	0.3	11.3	<0.01	0.04	0.8	0.023
B0055539		580	740	3.8	7.2	<0.001	0.04	2.34	12.0	0.4	0.3	61.5	<0.01	0.07	0.2	0.038
B0055540		838	580	3.3	7.6	<0.001	0.02	2.32	21.8	0.3	0.2	76.5	<0.01	0.06	0.6	0.048
B0055541		138.5	850	3.9	4.8	<0.001	0.04	0.67	7.8	0.3	0.3	11.0	<0.01	0.03	0.8	0.113
B0055542		163.0	1000	6.2	4.4	<0.001	0.05	0.98	5.9	0.4	0.3	12.3	<0.01	0.04	0.4	0.024
B0055543		75.6	600	4.8	4.2	0.002	0.02	0.57	4.1	0.3	0.3	14.6	<0.01	0.04	1.6	0.036
B0055544		112.5	600	5.4	4.4	<0.001	0.03	0.79	6.1	0.4	0.3	11.2	<0.01	0.03	1.1	0.033
B0055551		129.0	760	6.3	5.4	<0.001	0.04	0.97	4.4	0.4	0.4	10.3	<0.01	0.04	0.3	0.021
B0055552		102.0	600	4.8	4.3	<0.001	0.03	0.61	4.1	0.4	0.3	9.7	<0.01	0.04	0.5	0.022
B0055553		144.0	630	6.5	4.9	<0.001	0.03	0.98	10.4	0.3	0.4	14.4	<0.01	0.04	0.8	0.026
B0055554		148.0	700	4.7	5.4	<0.001	0.04	0.86	9.5	0.4	0.4	9.5	<0.01	0.03	0.4	0.025
B0055555		157.0	680	5.2	6.4	<0.001	0.04	0.94	9.4	0.5	0.3	10.7	<0.01	0.04	0.5	0.025
B0055556		302	790	4.9	8.8	<0.001	0.03	0.98	27.3	0.5	0.4	13.7	<0.01	0.07	1.0	0.043
B0055557		248	690	4.9	4.5	<0.001	0.03	0.65	20.8	0.4	0.3	13.8	<0.01	0.04	1.0	0.027
B0055558		286	570	3.7	4.2	<0.001	0.02	0.68	28.1	0.4	0.2	36.0	<0.01	0.06	0.8	0.048
B0055559		221	690	5.2	7.0	<0.001	0.01	1.01	16.7	0.4	0.3	31.4	<0.01	0.05	1.8	0.046
B0055560		309	610	4.4	13.3	<0.001	0.01	0.84	24.6	0.4	0.3	30.1	<0.01	0.04	1.0	0.079
B0055561		232	840	5.9	4.9	<0.001	0.02	1.18	30.2	0.5	0.3	21.5	<0.01	0.05	1.3	0.033
B0055562		245	940	4.5	4.4	<0.001	0.03	1.40	18.5	0.2	0.3	13.0	<0.01	0.05	0.7	0.018
B0055563		135.5	810	4.5	4.1	<0.001	0.02	0.76	23.0	0.3	0.3	12.0	<0.01	0.05	0.5	0.029
B0055564		239	880	5.3	5.7	<0.001	0.01	0.99	17.6	0.3	0.3	21.2	<0.01	0.06	1.0	0.036
B0055565		248	950	5.6	8.1	<0.001	<0.01	1.06	19.6	0.4	0.3	26.3	<0.01	0.07	1.9	0.047
B0055566		280	700	5.8	10.8	<0.001	<0.01	1.00	23.1	0.4	0.4	20.3	<0.01	0.06	1.2	0.054
B0055567		143.0	620	5.0	4.6	<0.001	0.02	0.81	10.5	0.5	0.3	10.5	<0.01	0.04	1.2	0.023
B0055568		250	640	5.4	4.8	<0.001	0.01	0.89	19.3	0.6	0.3	8.2	<0.01	0.06	1.0	0.016
B0055569		312	590	5.3	6.5	<0.001	0.01	0.89	18.8	0.3	0.3	22.0	<0.01	0.03	0.7	0.042
B0055570		732	410	2.9	4.4	<0.001	<0.01	0.91	17.4	0.3	0.2	25.8	<0.01	0.04	0.6	0.029
B0055571		257	640	4.5	3.8	<0.001	0.02	0.82	7.6	0.4	0.4	14.2	<0.01	0.05	0.2	0.019
B0055572		317	610	5.0	6.2	<0.001	0.01	0.93	23.8	0.4	0.3	7.5	<0.01	0.07	1.2	0.021
B0055573		128.0	570	5.0	4.5	<0.001	0.02	1.02	8.0	0.4	0.5	14.9	<0.01	0.05	0.2	0.029
B0055574		666	840	7.6	5.0	<0.001	0.02	6.17	16.6	0.5	0.2	15.9	<0.01	0.10	0.7	0.018
B0055575		569	810	6.3	4.3	<0.001	0.02	5.62	10.7	0.3	0.3	11.4	<0.01	0.08	0.7	0.034
B0055576		459	680	7.2	5.3	<0.001	0.01	4.12	11.8	0.3	0.4	14.2	<0.01	0.07	1.2	0.030
B0055577		508	720	6.7	4.9	<0.001	0.01	4.28	17.1	0.4	0.2	16.9	<0.01	0.05	1.3	0.019
B0055578		253	860	6.5	5.3	<0.001	0.01	3.71	13.4	0.3	0.3	21.4	<0.01	0.05	2.1	0.021
B0055579		280	870	5.7	4.5	<0.001	0.03	3.75	7.0	0.4	0.3	10.7	<0.01	0.06	0.3	0.013
B0055580		246	520	7.0	4.9	<0.001	0.01	2.31	9.4	0.3	0.3	9.2	<0.01	0.05	0.8	0.022

***** See Appendix Page for comments regarding this certificate *****

ALS Canada Ltd.
2103 Dollarton Hwy
North Vancouver BC V7H 0A7
Phone: +1 604 984 0221 Fax: +1 604 984 0218
www.alsglobal.com/geochemistry

To: **BRIXTON METALS CORPORATION**
#551 - 409 GRANVILLE STREET
VANCOUVER BC V6C 1T2

Finalized Date: 30-JUN-2020
Account: BRIXMET

Project: Atlin Gold

CERTIFICATE OF ANALYSIS WH20120265

Sample Description	Method Analyte Units LOD	AuME-TL43 Tl ppm 0.02	AuME-TL43 U ppm 0.05	AuME-TL43 V ppm 1	AuME-TL43 W ppm 0.05	AuME-TL43 Y ppm 0.05	AuME-TL43 Zn ppm 2	AuME-TL43 Zr ppm 0.5
B0055535		0.08	0.57	100	0.10	4.56	94	0.8
B0055536		0.06	0.57	49	0.18	6.45	42	<0.5
B0055537		0.08	0.58	68	0.12	5.62	57	<0.5
B0055538		0.07	0.56	52	0.15	7.44	54	<0.5
B0055539		0.11	0.39	109	0.11	7.57	73	<0.5
B0055540		0.11	0.25	116	0.08	7.76	83	0.5
B0055541		0.07	0.50	97	0.09	8.39	63	1.0
B0055542		0.07	0.63	67	0.12	11.65	58	<0.5
B0055543		0.06	0.51	42	0.18	6.10	38	<0.5
B0055544		0.07	0.51	60	0.17	6.22	53	0.5
B0055551		0.07	0.45	91	0.17	4.78	64	<0.5
B0055552		0.06	0.60	61	0.16	8.72	45	<0.5
B0055553		0.09	0.48	99	0.16	8.75	62	<0.5
B0055554		0.08	0.57	120	0.10	10.15	63	<0.5
B0055555		0.08	0.52	100	0.11	13.50	72	<0.5
B0055556		0.10	0.47	154	0.08	15.45	115	0.5
B0055557		0.08	0.40	123	0.10	13.40	72	<0.5
B0055558		0.07	0.16	149	0.06	11.80	82	0.9
B0055559		0.07	0.29	116	0.10	10.80	82	1.5
B0055560		0.15	0.26	146	0.09	8.81	91	0.5
B0055561		0.07	0.42	137	0.12	25.4	83	0.8
B0055562		0.07	0.32	158	0.09	7.80	83	0.7
B0055563		0.07	0.28	185	0.08	9.22	72	<0.5
B0055564		0.10	0.31	115	0.11	12.05	78	0.7
B0055565		0.12	0.35	103	0.14	13.15	86	1.0
B0055566		0.17	0.31	130	0.11	11.35	95	0.6
B0055567		0.09	0.53	85	0.15	9.86	55	0.7
B0055568		0.08	0.44	125	0.09	14.40	80	1.6
B0055569		0.11	0.27	111	0.08	9.49	72	<0.5
B0055570		0.11	0.19	84	<0.05	6.56	49	<0.5
B0055571		0.09	0.38	99	0.09	7.16	56	<0.5
B0055572		0.11	0.35	167	0.07	10.25	97	2.4
B0055573		0.10	0.30	114	0.13	5.92	65	<0.5
B0055574		0.06	0.29	70	0.18	9.79	102	0.7
B0055575		0.05	0.26	86	0.22	2.75	102	<0.5
B0055576		0.08	0.33	90	0.22	5.33	85	1.0
B0055577		0.07	0.41	66	0.16	11.20	69	0.8
B0055578		0.09	0.53	67	0.17	7.55	69	1.4
B0055579		0.09	0.57	69	0.14	6.92	65	<0.5
B0055580		0.08	0.45	77	0.14	5.35	68	0.5

***** See Appendix Page for comments regarding this certificate *****

ALS Canada Ltd.
2103 Dollarton Hwy
North Vancouver BC V7H 0A7
Phone: +1 604 984 0221 Fax: +1 604 984 0218
www.alsglobal.com/geochemistry

To: **BRIXTON METALS CORPORATION**
#551 - 409 GRANVILLE STREET
VANCOUVER BC V6C 1T2

Finalized Date: 30-JUN-2020
Account: BRIXMET

Project: Atlin Gold

CERTIFICATE OF ANALYSIS WH20120265

Sample Description	Method	WEI-21	AuME-TL43	AuME-TL43	AuME-TL43	AuME-TL43	AuME-TL43	AuME-TL43	AuME-TL43	AuME-TL43	AuME-TL43	AuME-TL43	AuME-TL43	AuME-TL43	AuME-TL43	AuME-TL43
	Analyte	Recvd Wt.	Au	Ag	Al	As	B	Ba	Be	Bi	Ca	Cd	Ce	Co	Cr	Cs
	Units	kg	ppm	ppm	%	ppm	ppm	ppm	ppm	ppm	%	ppm	ppm	ppm	ppm	ppm
	LOD	0.02	0.001	0.01	0.01	0.1	10	10	0.05	0.01	0.01	0.01	0.02	0.1	1	0.05
B0055581		0.61	0.032	0.13	2.23	118.5	<10	190	0.43	0.13	0.15	0.36	12.50	33.7	199	1.11
B0055582		0.50	0.011	0.06	2.14	171.5	<10	140	0.43	0.16	0.15	0.24	13.60	54.0	424	1.35
B0055583		0.58	0.059	0.13	2.07	59.5	<10	170	0.49	0.13	0.35	0.36	20.5	28.8	205	0.95
B0055584		0.62	0.041	0.12	1.30	506	<10	50	0.36	0.24	0.97	0.28	6.23	136.0	545	0.70
B0055585		0.35	0.312	0.24	2.09	69.7	<10	110	0.49	0.13	0.50	0.50	19.85	33.5	227	0.99
B0055586		0.46	0.014	0.08	3.26	345	<10	60	0.55	0.09	0.82	0.68	12.25	80.6	516	0.46
B0055587		0.57	0.003	0.06	3.38	119.5	<10	230	0.72	0.01	0.40	0.45	17.85	54.4	584	2.30
B0055588		0.36	0.014	0.15	1.55	21.6	<10	130	0.36	0.11	0.41	0.23	14.50	12.6	84	0.64
B0055589		0.57	0.020	0.20	1.51	24.9	<10	110	0.37	0.11	0.34	0.24	23.0	18.8	98	0.73
B0055590		0.40	0.078	0.18	1.42	53.3	<10	90	0.34	0.10	0.57	0.29	21.4	24.8	136	0.70
B0055591		0.51	0.195	0.13	1.56	19.3	<10	110	0.37	0.11	0.36	0.18	25.0	15.9	91	0.75
B0055592		0.41	0.050	0.19	1.85	20.0	<10	110	0.37	0.12	0.42	0.26	24.4	17.7	107	0.84
B0055593		0.56	0.012	0.13	1.68	21.0	<10	100	0.48	0.12	0.82	0.31	21.3	14.7	108	0.75
B0055594		0.52	0.014	0.07	1.85	34.0	<10	140	0.45	0.12	0.51	0.28	22.6	18.6	135	0.92
B0055595		0.55	0.023	0.14	1.66	17.3	<10	100	0.38	0.11	0.38	0.12	21.0	13.2	86	0.86
B0055596		0.43	0.011	0.14	1.19	22.6	<10	100	0.32	0.09	0.46	0.27	22.1	16.5	102	0.62
B0055597		0.57	0.534	0.30	3.27	84.0	<10	190	0.42	0.12	2.33	0.40	9.95	43.8	271	2.51
B0055598		0.65	0.032	0.27	1.50	140.0	<10	100	0.46	0.11	0.94	0.38	13.15	77.5	419	1.95
B0055599		0.57	0.044	0.16	2.15	109.5	<10	120	0.49	0.10	0.61	0.33	14.20	35.0	256	1.61
B0055600		0.50	0.040	0.18	2.12	103.0	<10	110	0.52	0.07	0.31	0.17	17.50	41.0	204	1.14
B0056053		0.68	0.010	0.06	2.27	57.9	<10	120	0.41	0.09	0.20	0.21	13.55	24.0	267	1.36
B0056054		0.61	0.011	0.13	2.19	53.5	<10	170	0.59	0.09	0.35	0.30	25.5	24.1	186	1.63
B0056055		0.51	0.047	0.05	2.27	50.6	<10	110	0.49	0.08	0.22	0.35	18.85	26.6	233	1.25
B0056056		0.47	0.038	0.06	2.24	56.2	<10	180	0.43	0.09	0.27	0.48	15.60	32.4	227	1.46
B0056057		0.36	0.005	0.06	2.01	73.2	<10	120	0.38	0.10	0.76	0.45	8.67	25.7	216	0.85
B0056058		0.41	0.015	0.13	2.77	44.7	<10	310	0.54	0.06	0.93	0.70	11.10	44.0	293	1.43
B0056059		0.59	0.021	0.10	2.32	49.2	<10	150	0.39	0.05	1.26	0.30	6.80	67.7	505	1.57
B0056060		0.58	0.005	0.15	3.13	68.9	<10	230	0.46	0.07	1.50	0.41	6.94	49.8	668	1.94
B0056061		0.42	0.013	0.09	2.29	131.5	<10	130	0.42	0.12	1.35	1.27	10.80	35.2	220	0.97
B0056062		0.37	0.010	0.07	2.31	78.0	<10	130	0.55	0.08	1.44	0.76	15.05	32.2	196	0.78
B0056063		0.65	0.011	0.11	1.30	21.2	<10	90	0.39	0.09	5.45	0.49	17.15	15.1	90	0.50
B0056064		0.41	0.007	0.12	1.22	19.5	<10	100	0.38	0.10	5.87	1.13	16.95	14.2	80	0.57
B0056065		0.63	0.009	0.11	1.08	16.2	<10	80	0.28	0.07	8.31	0.48	15.10	13.3	87	0.39
B0056066		0.52	0.004	0.16	1.53	19.7	<10	110	0.43	0.11	12.80	1.21	15.90	14.2	85	0.64
B0056067		0.69	0.014	0.07	0.82	11.6	<10	60	0.20	0.05	16.60	0.42	8.78	10.1	60	0.31
B0056068		0.64	0.005	0.17	1.55	22.7	<10	100	0.42	0.10	4.16	0.58	17.65	14.2	97	0.68
B0056069		0.45	0.005	0.15	1.68	42.7	<10	130	0.54	0.11	7.25	1.11	18.00	19.4	108	0.81
B0056070		0.38	0.011	0.20	1.65	44.1	<10	100	0.38	0.10	2.11	0.75	17.00	28.8	179	0.58
B0056071		0.54	0.009	0.12	1.69	63.7	<10	90	0.43	0.11	3.48	0.89	19.40	27.4	171	0.61
B0056072		0.48	0.009	0.19	2.02	62.2	<10	110	0.52	0.13	1.43	1.46	24.8	28.9	190	0.89

***** See Appendix Page for comments regarding this certificate *****

ALS Canada Ltd.
2103 Dollarton Hwy
North Vancouver BC V7H 0A7
Phone: +1 604 984 0221 Fax: +1 604 984 0218
www.alsglobal.com/geochemistry

To: **BRIXTON METALS CORPORATION**
#551 - 409 GRANVILLE STREET
VANCOUVER BC V6C 1T2

Finalized Date: 30-JUN-2020
Account: BRIXMET

Project: Atlin Gold

CERTIFICATE OF ANALYSIS WH20120265

Sample Description	Method	AuME-TL43	AuME-TL43	AuME-TL43	AuME-TL43	AuME-TL43	AuME-TL43	AuME-TL43	AuME-TL43	AuME-TL43	AuME-TL43	AuME-TL43	AuME-TL43	AuME-TL43	AuME-TL43	AuME-TL43
	Analyte	Cu	Fe	Ga	Ge	Hf	Hg	In	K	La	Li	Mg	Mn	Mo	Na	Nb
	Units	ppm	%	ppm	ppm	ppm	ppm	ppm	%	ppm	ppm	%	ppm	ppm	%	ppm
	LOD	0.2	0.01	0.05	0.05	0.02	0.01	0.005	0.01	0.2	0.1	0.01	5	0.05	0.01	0.05
B0055581		68.7	6.46	7.36	<0.05	0.02	0.03	0.059	0.05	5.9	18.1	1.46	1100	2.17	0.01	0.79
B0055582		43.0	5.57	6.51	0.05	<0.02	0.03	0.051	0.03	6.6	17.4	1.92	1620	2.19	0.01	0.41
B0055583		45.5	4.13	5.70	0.05	0.04	0.03	0.040	0.04	10.3	17.2	1.45	751	1.37	0.01	0.35
B0055584		67.5	4.38	3.18	<0.05	0.02	0.02	0.026	0.02	3.0	11.7	3.01	1220	2.05	0.01	0.08
B0055585		49.1	4.45	5.43	<0.05	0.02	0.05	0.045	0.04	9.1	16.3	1.51	731	1.40	0.01	0.67
B0055586		15.6	9.48	8.06	0.10	0.31	0.03	0.072	0.01	5.7	32.4	6.30	2930	12.35	0.01	0.10
B0055587		6.5	8.14	9.50	0.08	0.02	0.02	0.076	0.10	8.7	46.2	3.23	1120	0.27	0.01	0.05
B0055588		26.5	2.85	4.67	<0.05	<0.02	0.04	0.034	0.03	7.6	9.8	0.65	634	0.84	0.02	0.36
B0055589		42.8	3.21	4.33	0.05	0.02	0.03	0.030	0.04	12.2	12.5	0.99	482	0.89	0.01	0.45
B0055590		46.6	3.12	3.99	0.05	0.02	0.02	0.031	0.03	10.3	11.7	1.13	578	0.93	0.03	0.40
B0055591		45.1	3.04	4.53	<0.05	0.03	0.02	0.030	0.04	9.9	12.4	0.92	429	0.90	0.01	0.61
B0055592		50.9	3.55	4.89	0.05	0.02	0.03	0.034	0.04	11.7	13.6	1.00	467	1.08	0.01	0.63
B0055593		29.7	3.18	4.59	<0.05	0.04	0.03	0.030	0.04	12.2	11.5	0.92	396	0.73	0.01	0.74
B0055594		37.2	3.56	5.19	<0.05	0.03	0.02	0.034	0.04	9.5	14.1	1.15	501	1.02	0.01	0.59
B0055595		34.3	2.99	4.70	<0.05	0.02	0.02	0.029	0.04	10.5	13.1	0.85	308	0.72	0.02	0.66
B0055596		39.8	2.66	3.69	0.07	0.05	0.02	0.022	0.04	12.4	10.6	0.92	508	0.83	0.02	0.23
B0055597		107.0	6.08	7.59	0.06	0.04	0.01	0.047	0.11	5.0	30.9	3.31	1040	0.50	0.01	0.06
B0055598		68.2	5.30	4.22	0.05	0.02	0.03	0.037	0.04	6.5	11.3	1.63	1010	0.99	0.01	0.21
B0055599		55.2	4.72	6.70	<0.05	0.03	0.03	0.043	0.04	8.1	15.1	1.80	713	0.84	0.01	0.53
B0055600		60.4	4.48	5.99	0.05	0.03	0.03	0.038	0.03	9.4	13.1	1.72	721	0.85	0.01	0.44
B0056053		40.9	4.12	7.69	<0.05	<0.02	0.02	0.040	0.04	7.0	18.2	1.92	376	1.00	0.01	0.64
B0056054		49.5	4.39	7.44	0.06	0.02	0.03	0.043	0.05	14.0	15.6	1.47	456	1.10	0.01	0.93
B0056055		42.1	4.27	6.75	<0.05	0.02	0.02	0.040	0.03	8.7	15.9	1.91	659	1.25	0.01	0.48
B0056056		58.5	5.41	6.68	0.05	0.03	0.02	0.047	0.04	7.2	15.8	1.59	1110	1.34	0.01	0.45
B0056057		45.4	4.91	6.81	<0.05	<0.02	0.02	0.041	0.04	4.5	14.7	1.52	763	1.26	0.01	0.58
B0056058		92.9	7.31	7.94	0.05	0.04	0.02	0.052	0.14	5.8	17.2	2.57	1680	1.57	0.01	0.59
B0056059		69.6	6.11	5.88	<0.05	0.02	0.01	0.036	0.09	3.6	13.6	3.20	1080	0.81	0.01	0.12
B0056060		78.1	5.29	7.32	0.05	0.03	0.02	0.038	0.13	3.2	24.0	3.83	947	0.72	0.01	0.30
B0056061		88.8	5.78	6.56	<0.05	0.05	0.03	0.056	0.03	6.3	12.9	1.70	1320	1.06	0.02	0.81
B0056062		52.1	5.86	7.58	0.05	0.06	0.03	0.044	0.04	7.6	14.0	2.04	1080	0.97	0.04	3.48
B0056063		32.3	2.63	3.91	<0.05	0.03	0.03	0.022	0.04	10.2	8.3	0.89	308	0.94	0.02	0.51
B0056064		30.5	2.38	3.69	<0.05	0.04	0.04	0.021	0.03	11.4	7.0	0.70	482	0.91	0.03	0.64
B0056065		26.3	2.29	3.13	<0.05	0.03	0.02	0.019	0.03	9.1	6.9	0.81	273	0.79	0.02	0.42
B0056066		23.1	2.93	3.94	<0.05	0.04	0.05	0.028	0.03	11.5	7.3	0.77	492	0.95	0.02	0.72
B0056067		16.3	1.71	2.26	<0.05	0.02	0.02	0.015	0.03	4.9	5.2	0.66	231	0.67	0.01	0.30
B0056068		23.0	2.78	4.27	<0.05	0.03	0.04	0.025	0.03	10.9	8.5	0.83	346	0.89	0.02	0.67
B0056069		33.2	3.36	4.35	<0.05	0.04	0.04	0.031	0.04	12.6	8.6	0.89	711	1.46	0.01	0.73
B0056070		40.8	3.58	4.74	<0.05	0.03	0.04	0.030	0.04	9.7	10.6	1.39	718	1.41	0.01	0.40
B0056071		45.9	3.81	4.41	0.05	0.03	0.03	0.035	0.04	11.4	10.1	1.35	727	1.60	0.01	0.39
B0056072		45.5	4.12	4.98	0.05	0.04	0.04	0.042	0.07	14.5	10.7	1.48	750	2.42	0.01	0.56

***** See Appendix Page for comments regarding this certificate *****

ALS Canada Ltd.
2103 Dollarton Hwy
North Vancouver BC V7H 0A7
Phone: +1 604 984 0221 Fax: +1 604 984 0218
www.alsglobal.com/geochemistry

To: **BRIXTON METALS CORPORATION**
#551 - 409 GRANVILLE STREET
VANCOUVER BC V6C 1T2

Finalized Date: 30-JUN-2020
Account: BRIXMET

Project: Atlin Gold

CERTIFICATE OF ANALYSIS WH20120265

Sample Description	Method	AuME-TL43	AuME-TL43	AuME-TL43	AuME-TL43	AuME-TL43	AuME-TL43	AuME-TL43	AuME-TL43	AuME-TL43	AuME-TL43	AuME-TL43	AuME-TL43	AuME-TL43	AuME-TL43	AuME-TL43
	Analyte	Ni	P	Pb	Rb	Re	S	Sb	Sc	Se	Sn	Sr	Ta	Te	Th	Ti
	Units	ppm	ppm	ppm	ppm	ppm	%	ppm	ppm	ppm	ppm	ppm	ppm	ppm	ppm	%
	LOD	0.2	10	0.2	0.1	0.001	0.01	0.05	0.1	0.2	0.2	0.2	0.01	0.01	0.2	0.005
B0055581		261	660	7.5	5.1	<0.001	0.02	3.23	12.5	0.4	0.4	10.1	<0.01	0.06	0.6	0.027
B0055582		549	700	6.8	5.0	<0.001	0.02	2.11	7.8	0.5	0.4	9.5	<0.01	0.07	0.4	0.021
B0055583		275	580	6.8	5.5	<0.001	<0.01	1.16	10.9	0.3	0.3	13.7	<0.01	0.04	2.0	0.022
B0055584		1435	520	4.0	1.8	<0.001	0.04	2.21	8.0	0.5	<0.2	63.0	<0.01	0.07	0.2	0.010
B0055585		308	710	6.9	3.5	<0.001	0.04	1.17	6.5	0.4	0.3	20.0	<0.01	0.04	0.4	0.018
B0055586		1275	1310	8.7	1.5	0.001	0.03	1.01	20.3	0.5	<0.2	60.5	<0.01	0.04	0.9	0.011
B0055587		292	380	1.8	8.2	<0.001	<0.01	0.64	29.5	0.4	0.5	15.6	<0.01	0.01	1.0	0.112
B0055588		76.7	1170	4.8	3.2	<0.001	0.07	0.59	1.6	0.3	0.3	13.7	<0.01	0.03	0.2	0.009
B0055589		118.5	500	5.7	4.9	<0.001	<0.01	0.76	9.0	0.3	0.3	15.5	<0.01	0.03	1.9	0.034
B0055590		227	530	5.3	4.1	<0.001	0.02	1.23	7.4	0.3	0.2	17.5	<0.01	0.04	1.3	0.026
B0055591		110.0	460	5.6	5.0	<0.001	<0.01	0.74	6.6	0.3	0.3	13.1	<0.01	0.03	1.7	0.031
B0055592		113.0	430	6.3	5.1	<0.001	0.01	0.82	7.2	0.4	0.3	12.4	<0.01	0.04	0.9	0.032
B0055593		106.0	920	7.1	5.0	<0.001	0.03	0.66	5.9	0.4	0.3	17.0	<0.01	0.03	0.9	0.027
B0055594		145.0	630	6.2	5.3	<0.001	0.01	0.90	7.2	0.3	0.3	13.6	<0.01	0.04	1.0	0.025
B0055595		90.3	570	5.7	5.0	<0.001	0.01	0.60	6.2	0.2	0.3	12.9	<0.01	0.03	1.2	0.029
B0055596		110.0	850	5.0	4.1	<0.001	<0.01	0.71	8.5	0.3	0.3	20.9	<0.01	0.03	3.1	0.050
B0055597		351	590	6.4	7.2	<0.001	<0.01	0.66	23.7	0.2	0.3	45.3	<0.01	0.06	1.0	0.041
B0055598		936	780	5.3	4.3	<0.001	0.02	5.19	9.8	0.4	0.2	38.1	<0.01	0.05	0.4	0.013
B0055599		395	990	5.4	6.2	<0.001	0.03	3.21	8.7	0.5	0.3	19.2	<0.01	0.05	0.3	0.017
B0055600		318	550	4.7	3.9	<0.001	0.01	1.95	14.0	0.3	0.3	16.5	<0.01	0.05	0.9	0.030
B0056053		299	330	4.5	4.4	<0.001	0.01	0.92	8.3	0.3	0.4	9.9	<0.01	0.05	0.6	0.030
B0056054		211	870	5.6	7.3	<0.001	0.01	1.14	10.9	0.4	0.4	14.8	<0.01	0.04	1.0	0.039
B0056055		253	920	4.5	4.6	<0.001	0.01	1.09	9.1	0.4	0.3	9.3	<0.01	0.05	0.9	0.032
B0056056		222	790	6.1	7.6	<0.001	0.02	1.07	11.6	0.4	0.3	10.3	<0.01	0.07	0.6	0.019
B0056057		241	1070	5.9	5.1	<0.001	0.05	1.16	4.9	0.3	0.3	14.5	<0.01	0.06	0.2	0.016
B0056058		344	1130	5.5	7.5	<0.001	0.04	0.86	19.9	0.3	0.4	18.2	<0.01	0.04	0.5	0.039
B0056059		872	630	3.5	5.6	<0.001	0.02	1.38	18.1	0.4	0.2	30.7	<0.01	0.05	0.4	0.030
B0056060		409	710	7.3	7.9	<0.001	0.03	0.77	18.8	0.4	0.3	30.5	<0.01	0.05	0.4	0.050
B0056061		254	1540	7.4	4.0	<0.001	0.11	1.76	9.6	0.6	0.3	18.3	0.01	0.05	0.3	0.022
B0056062		234	1260	4.6	4.0	<0.001	0.13	0.92	9.7	0.6	0.4	26.5	0.01	0.04	0.4	0.106
B0056063		118.0	810	6.4	4.5	<0.001	0.02	0.86	4.2	0.4	0.3	65.2	<0.01	0.04	0.9	0.030
B0056064		104.0	1250	7.4	4.8	<0.001	0.08	1.00	1.8	0.6	0.3	53.7	<0.01	0.04	0.4	0.014
B0056065		113.0	830	4.9	3.7	<0.001	0.02	0.83	3.3	0.4	0.2	63.2	<0.01	0.03	0.7	0.025
B0056066		93.5	1210	12.5	5.1	<0.001	0.06	1.14	2.1	0.6	0.3	97.0	0.01	0.04	0.4	0.019
B0056067		77.8	510	3.2	2.7	<0.001	0.01	0.68	2.9	0.6	<0.2	140.0	<0.01	0.03	0.5	0.022
B0056068		116.0	1070	6.6	3.9	<0.001	0.04	1.02	3.2	0.4	0.3	42.9	<0.01	0.05	0.5	0.020
B0056069		165.0	960	9.0	5.3	<0.001	0.04	1.31	4.3	0.6	0.3	68.0	<0.01	0.04	0.4	0.020
B0056070		246	890	7.1	3.8	<0.001	0.02	1.74	6.6	0.5	0.2	27.5	<0.01	0.05	0.6	0.028
B0056071		261	1210	11.3	4.7	<0.001	0.03	1.90	6.1	0.6	0.3	36.2	<0.01	0.06	0.5	0.021
B0056072		290	1640	12.9	12.9	0.001	0.06	2.36	4.4	0.7	0.6	21.7	<0.01	0.07	0.5	0.019

***** See Appendix Page for comments regarding this certificate *****

ALS Canada Ltd.
2103 Dollarton Hwy
North Vancouver BC V7H 0A7
Phone: +1 604 984 0221 Fax: +1 604 984 0218
www.alsglobal.com/geochemistry

To: **BRIXTON METALS CORPORATION**
#551 - 409 GRANVILLE STREET
VANCOUVER BC V6C 1T2

Finalized Date: 30-JUN-2020
Account: BRIXMET

Project: Atlin Gold

CERTIFICATE OF ANALYSIS WH20120265

Sample Description	Method	AuME-TL43	AuME-TL43	AuME-TL43	AuME-TL43	AuME-TL43	AuME-TL43	AuME-TL43
	Analyte	Tl	U	V	W	Y	Zn	Zr
	Units	ppm	ppm	ppm	ppm	ppm	ppm	ppm
	LOD	0.02	0.05	1	0.05	0.05	2	0.5
B0055581		0.10	0.39	103	0.14	3.54	77	0.5
B0055582		0.08	0.41	82	0.12	4.85	76	<0.5
B0055583		0.09	0.44	70	0.15	10.35	69	1.3
B0055584		0.25	0.32	43	<0.05	5.08	36	<0.5
B0055585		0.09	0.49	76	0.14	9.12	65	<0.5
B0055586		0.04	0.68	222	0.10	15.40	124	12.6
B0055587		0.22	0.22	161	<0.05	8.62	145	1.4
B0055588		0.08	0.57	52	0.13	6.17	47	<0.5
B0055589		0.08	0.52	56	0.15	10.85	54	0.6
B0055590		0.07	0.44	53	0.15	8.45	49	0.5
B0055591		0.07	0.44	55	0.17	7.00	52	0.8
B0055592		0.09	0.53	64	0.14	10.85	58	<0.5
B0055593		0.08	0.79	59	0.14	11.75	54	1.0
B0055594		0.09	0.49	66	0.16	7.44	60	0.7
B0055595		0.08	0.49	53	0.17	8.18	48	<0.5
B0055596		0.06	0.46	50	0.17	11.30	48	2.1
B0055597		0.16	0.22	110	0.05	7.51	89	1.5
B0055598		0.10	0.50	58	0.14	7.84	68	0.5
B0055599		0.11	0.63	79	0.10	9.46	76	0.5
B0055600		0.08	0.38	70	0.09	11.45	60	1.1
B0056053		0.10	0.37	84	0.10	3.17	59	<0.5
B0056054		0.12	0.59	80	0.13	14.55	62	0.5
B0056055		0.09	0.47	84	0.13	7.31	62	0.6
B0056056		0.10	0.52	93	0.10	7.46	85	0.7
B0056057		0.08	0.46	96	0.10	3.95	79	<0.5
B0056058		0.15	0.40	117	0.07	10.80	96	1.1
B0056059		0.18	0.33	100	<0.05	8.18	65	0.6
B0056060		0.16	0.31	116	<0.05	7.11	69	0.8
B0056061		0.08	1.54	98	0.08	11.85	96	1.6
B0056062		0.06	1.61	100	0.06	10.40	106	3.0
B0056063		0.06	0.50	46	0.15	10.70	58	0.8
B0056064		0.07	0.60	41	0.15	16.25	92	1.0
B0056065		0.05	0.41	40	0.14	10.30	52	0.8
B0056066		0.06	0.57	45	0.12	20.2	111	1.1
B0056067		0.04	0.34	27	0.10	8.08	38	0.7
B0056068		0.07	0.58	49	0.14	13.70	53	0.7
B0056069		0.09	0.66	56	0.14	19.35	69	1.1
B0056070		0.08	0.48	62	0.12	11.80	69	0.8
B0056071		0.08	0.70	60	0.14	18.30	87	0.8
B0056072		0.09	0.77	64	0.17	25.7	224	1.1

***** See Appendix Page for comments regarding this certificate *****

ALS Canada Ltd.
2103 Dollarton Hwy
North Vancouver BC V7H 0A7
Phone: +1 604 984 0221 Fax: +1 604 984 0218
www.alsglobal.com/geochemistry

To: **BRIXTON METALS CORPORATION**
#551 - 409 GRANVILLE STREET
VANCOUVER BC V6C 1T2

Finalized Date: 30-JUN-2020
Account: BRIXMET

Project: Atlin Gold

CERTIFICATE OF ANALYSIS WH20120265

Sample Description	Method	WEI-21	AuME-TL43	AuME-TL43	AuME-TL43	AuME-TL43	AuME-TL43	AuME-TL43	AuME-TL43	AuME-TL43	AuME-TL43	AuME-TL43	AuME-TL43	AuME-TL43	AuME-TL43	AuME-TL43
	Analyte	Recvd Wt.	Au	Ag	Al	As	B	Ba	Be	Bi	Ca	Cd	Ce	Co	Cr	Cs
	Units	kg	ppm	ppm	%	ppm	ppm	ppm	ppm	ppm	%	ppm	ppm	ppm	ppm	ppm
	LOD	0.02	0.001	0.01	0.01	0.1	10	10	0.05	0.01	0.01	0.01	0.02	0.1	1	0.05
B0056073		0.53	0.008	0.14	1.34	64.9	<10	80	0.35	0.08	5.92	1.30	12.30	27.4	144	0.68
B0056074		0.50	0.007	0.18	1.57	120.5	<10	140	0.55	0.18	0.74	0.79	19.30	45.3	202	0.56
B0056075		0.51	0.022	0.13	1.55	160.0	<10	130	0.43	0.12	1.19	1.19	13.60	33.3	195	0.86
B0056076		0.47	0.009	0.10	1.63	57.4	<10	110	0.42	0.10	1.39	0.82	15.10	24.5	163	0.60
B0056077		0.51	0.011	0.11	1.80	88.9	<10	110	0.47	0.11	1.08	1.99	16.95	34.5	217	0.69
B0056078		0.53	0.009	0.13	1.07	53.6	<10	140	0.74	0.13	0.77	1.27	20.2	15.0	82	0.55
B0056079		0.25	0.006	0.16	0.98	198.0	<10	180	0.66	0.08	1.83	2.03	10.70	45.2	227	1.33
B0056080		0.44	0.062	0.18	1.25	523	<10	100	0.43	0.36	0.38	0.85	19.00	33.0	193	2.87
B0056081		0.44	0.008	0.26	1.42	66.2	<10	170	0.56	0.16	1.37	0.88	15.10	20.9	97	0.76
B0056082		0.49	0.006	0.14	1.77	24.3	<10	140	0.34	0.14	0.14	0.20	15.65	9.5	137	1.02
B0056083		0.43	0.006	0.32	1.42	44.3	<10	100	0.31	0.18	0.08	0.26	14.60	12.4	96	1.71
B0056084		0.46	0.111	0.19	1.90	102.5	<10	140	0.42	0.10	0.31	0.30	17.40	26.7	181	1.06
B0056085		0.61	0.020	0.17	1.78	119.0	<10	150	0.47	0.16	0.19	0.32	22.3	30.8	152	1.18
B0056086		0.62	0.041	0.24	2.10	123.5	<10	160	0.48	0.13	0.19	0.18	16.50	31.1	259	0.97
B0056087		0.47	0.013	0.05	2.63	76.1	<10	140	0.37	0.11	0.15	0.18	11.65	29.9	270	1.27
B0056088		0.59	0.164	0.22	1.35	40.6	<10	130	0.44	0.14	0.13	0.16	24.5	7.4	66	2.01
B0056089		0.66	0.036	0.47	1.95	145.5	<10	230	0.54	0.12	0.17	0.38	17.65	45.4	201	0.88
B0056090		0.54	0.054	0.21	1.73	183.5	<10	130	0.52	0.18	0.10	0.68	17.15	31.2	220	2.36
B0056091		0.60	0.055	0.41	1.40	223	<10	150	0.47	0.20	0.16	0.50	15.50	42.1	180	1.50

***** See Appendix Page for comments regarding this certificate *****

ALS Canada Ltd.
2103 Dollarton Hwy
North Vancouver BC V7H 0A7
Phone: +1 604 984 0221 Fax: +1 604 984 0218
www.alsglobal.com/geochemistry

To: **BRIXTON METALS CORPORATION**
#551 - 409 GRANVILLE STREET
VANCOUVER BC V6C 1T2

Finalized Date: 30-JUN-2020
Account: BRIXMET

Project: Atlin Gold

CERTIFICATE OF ANALYSIS WH20120265

Sample Description	Method	AuME-TL43	AuME-TL43	AuME-TL43	AuME-TL43	AuME-TL43	AuME-TL43	AuME-TL43	AuME-TL43	AuME-TL43	AuME-TL43	AuME-TL43	AuME-TL43	AuME-TL43	AuME-TL43	AuME-TL43
	Analyte	Cu	Fe	Ga	Ge	Hf	Hg	In	K	La	Li	Mg	Mn	Mo	Na	Nb
	Units	ppm	%	ppm	ppm	ppm	ppm	ppm	%	ppm	ppm	%	ppm	ppm	%	ppm
	LOD	0.2	0.01	0.05	0.05	0.02	0.01	0.005	0.01	0.2	0.1	0.01	5	0.05	0.01	0.05
B0056073		39.3	3.14	3.68	<0.05	0.04	0.05	0.026	0.04	7.6	8.4	1.36	640	1.14	0.01	0.57
B0056074		51.4	4.87	4.38	0.06	0.05	0.04	0.044	0.03	14.6	7.7	1.46	1880	1.14	0.01	0.19
B0056075		73.2	4.60	4.21	0.05	0.07	0.04	0.037	0.04	9.1	7.3	1.29	1140	1.54	0.01	0.68
B0056076		39.2	3.30	4.20	<0.05	0.06	0.04	0.029	0.04	9.4	8.6	1.11	684	1.03	0.01	0.62
B0056077		49.6	4.02	4.65	0.05	0.05	0.04	0.035	0.04	10.9	10.2	1.57	850	1.60	0.01	0.43
B0056078		32.0	3.94	3.12	0.06	0.10	0.04	0.042	0.02	12.6	4.2	0.39	2180	1.10	0.01	0.23
B0056079		77.3	5.31	2.87	<0.05	0.03	0.06	0.041	0.03	5.3	4.3	0.59	1300	1.20	0.02	0.37
B0056080		150.0	5.94	3.40	0.05	0.04	0.03	0.053	0.05	8.8	7.7	0.72	705	3.38	0.01	0.27
B0056081		32.6	4.14	4.78	<0.05	0.03	0.08	0.042	0.03	9.1	7.1	0.48	1100	2.58	0.01	0.80
B0056082		19.7	2.34	6.46	<0.05	0.03	0.06	0.025	0.04	8.4	9.2	0.62	150	1.23	0.01	0.83
B0056083		35.1	3.01	5.39	<0.05	<0.02	0.07	0.027	0.05	7.3	5.3	0.42	507	3.72	0.01	0.56
B0056084		51.7	4.34	5.24	<0.05	0.03	0.02	0.040	0.07	8.7	14.1	1.32	608	1.66	0.01	0.26
B0056085		61.8	4.23	4.90	0.05	0.03	0.03	0.038	0.05	10.7	13.0	1.00	883	1.86	0.01	0.36
B0056086		67.1	4.81	5.47	0.05	0.03	0.03	0.035	0.05	9.4	14.0	1.55	1360	1.12	0.01	0.17
B0056087		62.3	6.21	8.79	<0.05	<0.02	0.02	0.048	0.06	5.8	21.1	2.06	778	1.45	0.01	0.81
B0056088		19.2	2.56	3.48	<0.05	0.07	0.04	0.026	0.05	13.4	4.9	0.35	190	4.23	0.01	0.66
B0056089		85.7	6.29	5.05	0.05	0.03	0.04	0.055	0.05	9.5	13.5	1.48	1520	1.53	0.01	0.14
B0056090		57.6	4.97	5.40	<0.05	0.02	0.03	0.039	0.06	8.4	8.6	0.88	805	2.69	0.01	0.52
B0056091		91.3	5.02	4.05	<0.05	<0.02	0.03	0.041	0.05	7.4	9.2	1.07	1740	2.89	0.01	0.12

***** See Appendix Page for comments regarding this certificate *****

ALS Canada Ltd.
2103 Dollarton Hwy
North Vancouver BC V7H 0A7
Phone: +1 604 984 0221 Fax: +1 604 984 0218
www.alsglobal.com/geochemistry

To: **BRIXTON METALS CORPORATION**
#551 - 409 GRANVILLE STREET
VANCOUVER BC V6C 1T2

Finalized Date: 30-JUN-2020
Account: BRIXMET

Project: Atlin Gold

CERTIFICATE OF ANALYSIS WH20120265

Sample Description	Method	AuME-TL43	AuME-TL43	AuME-TL43	AuME-TL43	AuME-TL43	AuME-TL43	AuME-TL43	AuME-TL43	AuME-TL43	AuME-TL43	AuME-TL43	AuME-TL43	AuME-TL43	AuME-TL43	AuME-TL43
	Analyte	Ni	P	Pb	Rb	Re	S	Sb	Sc	Se	Sn	Sr	Ta	Te	Th	Ti
	Units	ppm	ppm	ppm	ppm	ppm	%	ppm	ppm	ppm	ppm	ppm	ppm	ppm	ppm	%
	LOD	0.2	10	0.2	0.1	0.001	0.01	0.05	0.1	0.2	0.2	0.2	0.01	0.01	0.2	0.005
B0056073		284	1150	6.1	6.8	<0.001	0.06	1.58	4.0	0.6	0.2	60.6	<0.01	0.05	0.3	0.016
B0056074		509	910	12.4	4.3	<0.001	0.03	2.13	10.0	0.6	0.2	14.9	<0.01	0.10	0.6	0.011
B0056075		345	1570	8.3	9.1	<0.001	0.10	2.14	5.1	0.7	0.3	19.3	0.01	0.06	0.4	0.017
B0056076		260	1830	7.1	6.7	<0.001	0.10	1.44	3.5	0.5	0.2	20.5	0.01	0.05	0.5	0.016
B0056077		376	1570	7.9	8.3	0.002	0.06	2.15	5.3	0.5	0.2	20.5	<0.01	0.06	0.4	0.016
B0056078		115.0	1080	29.9	4.7	<0.001	0.05	1.69	6.2	0.6	0.2	16.4	<0.01	0.04	0.7	0.008
B0056079		342	1270	5.8	4.5	<0.001	0.09	3.22	11.1	0.7	0.2	31.7	<0.01	0.05	0.3	0.008
B0056080		291	790	10.7	9.9	<0.001	0.02	5.60	7.3	0.7	0.3	17.7	<0.01	0.25	0.7	0.012
B0056081		134.0	1440	18.8	4.1	<0.001	0.08	2.50	2.6	0.7	0.4	30.3	0.01	0.06	0.3	0.014
B0056082		90.7	1360	7.1	4.9	<0.001	0.05	0.76	1.5	0.6	0.5	10.6	0.01	0.03	0.2	0.008
B0056083		97.8	1040	8.1	9.6	<0.001	0.04	1.56	0.9	0.4	0.5	7.6	<0.01	0.08	<0.2	0.008
B0056084		227	530	5.2	6.9	<0.001	<0.01	1.87	10.5	0.5	0.3	12.9	<0.01	0.05	1.7	0.027
B0056085		238	660	8.5	7.3	<0.001	<0.01	2.58	9.2	0.6	0.3	12.4	<0.01	0.09	2.2	0.028
B0056086		290	560	4.9	4.5	<0.001	<0.01	2.15	13.1	0.4	0.3	10.2	<0.01	0.11	1.3	0.029
B0056087		240	630	4.8	7.5	<0.001	0.01	1.19	13.7	0.2	0.4	8.2	<0.01	0.06	0.7	0.072
B0056088		68.9	1760	8.4	7.9	<0.001	0.07	1.21	1.7	0.8	0.4	9.6	0.01	0.05	0.8	<0.005
B0056089		367	490	9.0	5.5	<0.001	<0.01	2.94	22.4	0.5	0.2	13.4	<0.01	0.08	1.6	0.022
B0056090		336	1470	7.6	9.3	<0.001	0.05	4.20	2.6	0.4	0.4	10.0	<0.01	0.08	0.2	0.013
B0056091		434	830	6.8	7.7	<0.001	0.02	8.14	4.3	0.6	0.2	12.3	<0.01	0.13	0.2	0.010

***** See Appendix Page for comments regarding this certificate *****

ALS Canada Ltd.
2103 Dollarton Hwy
North Vancouver BC V7H 0A7
Phone: +1 604 984 0221 Fax: +1 604 984 0218
www.alsglobal.com/geochemistry

To: **BRIXTON METALS CORPORATION**
#551 - 409 GRANVILLE STREET
VANCOUVER BC V6C 1T2

Finalized Date: 30-JUN-2020
Account: BRIXMET

Project: Atlin Gold

CERTIFICATE OF ANALYSIS WH20120265

Sample Description	Method	AuME-TL43	AuME-TL43	AuME-TL43	AuME-TL43	AuME-TL43	AuME-TL43	AuME-TL43
	Analyte	Tl	U	V	W	Y	Zn	Zr
	Units	ppm	ppm	ppm	ppm	ppm	ppm	ppm
	LOD	0.02	0.05	1	0.05	0.05	2	0.5
B0056073		0.07	0.58	52	0.12	12.60	102	1.1
B0056074		0.11	0.64	72	0.11	25.1	101	1.4
B0056075		0.08	1.10	52	0.12	16.55	136	1.7
B0056076		0.06	0.84	54	0.13	14.45	85	1.4
B0056077		0.10	0.65	64	0.11	17.90	169	1.2
B0056078		0.08	1.15	44	0.09	23.5	104	2.4
B0056079		0.15	0.56	70	0.21	13.40	144	0.7
B0056080		0.09	0.98	53	0.15	8.79	146	1.2
B0056081		0.07	1.96	51	0.17	13.75	74	1.0
B0056082		0.11	0.62	44	0.08	3.62	40	0.7
B0056083		0.12	0.70	41	0.11	2.52	43	<0.5
B0056084		0.09	0.44	65	0.13	5.59	73	0.8
B0056085		0.11	0.58	56	0.16	6.92	73	1.0
B0056086		0.10	0.46	84	0.11	9.93	70	0.8
B0056087		0.08	0.30	130	0.10	3.61	73	0.5
B0056088		0.12	1.02	26	0.13	5.01	49	2.5
B0056089		0.11	0.48	75	0.12	14.20	87	1.0
B0056090		0.16	0.54	59	0.21	6.41	93	0.5
B0056091		0.11	0.45	53	0.14	6.00	101	<0.5

***** See Appendix Page for comments regarding this certificate *****

ALS Canada Ltd.
2103 Dollarton Hwy
North Vancouver BC V7H 0A7
Phone: +1 604 984 0221 Fax: +1 604 984 0218
www.alsglobal.com/geochemistry

To: **BRIXTON METALS CORPORATION**
#551 - 409 GRANVILLE STREET
VANCOUVER BC V6C 1T2

Finalized Date: 30-JUN-2020
Account: BRIXMET

Project: Atlin Gold

CERTIFICATE OF ANALYSIS WH20120265

CERTIFICATE COMMENTS

LABORATORY ADDRESSES

Applies to Method: Processed at ALS Whitehorse located at 78 Mt. Sima Rd, Whitehorse, YT, Canada.
LOG-21 SCR-41 WEI-21

Applies to Method: Processed at ALS Vancouver located at 2103 Dollarton Hwy, North Vancouver, BC, Canada.
AuME-TL43

ALS Canada Ltd.

2103 Dollarton Hwy
North Vancouver BC V7H 0A7
Phone: +1 604 984 0221 Fax: +1 604 984 0218
www.alsglobal.com/geochemistry

To: **BRIXTON METALS CORPORATION**
#551 - 409 GRANVILLE STREET
VANCOUVER BC V6C 1T2

Finalized Date: 22-JUN-2020
Account: BRIXMET

CERTIFICATE WH20120267

Project: Atlin Gold

P.O. No.: Atlin-2020-S003

This report is for 42 Soil samples submitted to our lab in Whitehorse, YT, Canada on 8-JUN-2020.

The following have access to data associated with this certificate:

MONICA BARRINGTON	SORIN POSESCU	KYO YAMAGATA

SAMPLE PREPARATION

ALS CODE	DESCRIPTION
WEI-21	Received Sample Weight
LOG-21	Sample logging - ClientBarCode
SCR-41	Screen to -180um and save both

ANALYTICAL PROCEDURES

ALS CODE	DESCRIPTION
AuME-TL43	25g Trace Au + Multi Element PKG

This is the Final Report and supersedes any preliminary report with this certificate number. Results apply to samples as submitted. All pages of this report have been checked and approved for release.

***** See Appendix Page for comments regarding this certificate *****

Signature:

Saa Traxler, General Manager, North Vancouver

ALS Canada Ltd.
2103 Dollarton Hwy
North Vancouver BC V7H 0A7
Phone: +1 604 984 0221 Fax: +1 604 984 0218
www.alsglobal.com/geochemistry

To: **BRIXTON METALS CORPORATION**
#551 - 409 GRANVILLE STREET
VANCOUVER BC V6C 1T2

Finalized Date: 22-JUN-2020
Account: BRIXMET

Project: Atlin Gold

CERTIFICATE OF ANALYSIS WH20120267

Sample Description	Method	WEI-21	AuME-TL43	AuME-TL43	AuME-TL43	AuME-TL43	AuME-TL43	AuME-TL43	AuME-TL43	AuME-TL43	AuME-TL43	AuME-TL43	AuME-TL43	AuME-TL43	AuME-TL43	AuME-TL43
	Analyte	Recvd Wt.	Au	Ag	Al	As	B	Ba	Be	Bi	Ca	Cd	Ce	Co	Cr	Cs
	Units	kg	ppm	ppm	%	ppm	ppm	ppm	ppm	ppm	%	ppm	ppm	ppm	ppm	ppm
	LOD	0.02	0.001	0.01	0.01	0.1	10	10	0.05	0.01	0.01	0.01	0.02	0.1	1	0.05
B0055651		0.59	0.248	0.20	1.65	7.4	10	270	0.35	0.09	0.75	0.15	19.70	31.1	166	1.14
B0055652		0.40	0.009	0.06	1.91	245	<10	170	0.56	0.18	0.69	0.65	20.5	28.8	197	1.35
B0055653		0.52	0.021	0.15	2.17	71.4	<10	130	0.57	0.11	1.22	0.54	13.55	21.5	173	1.01
B0055654		0.28	0.015	0.15	2.05	141.0	<10	150	0.69	0.10	1.50	1.47	16.85	36.0	247	1.05
B0055655		0.27	0.004	0.27	2.18	104.0	<10	180	0.91	0.21	1.54	0.96	34.7	33.3	230	1.16
B0055656		0.55	0.005	0.15	2.21	154.0	<10	120	0.76	0.13	0.72	0.66	20.3	33.7	396	1.40
B0055657		0.47	0.006	0.19	1.51	81.4	<10	100	0.45	0.12	6.89	1.22	19.55	22.0	135	0.77
B0055658		0.35	0.021	0.13	1.41	56.3	<10	80	0.44	0.10	8.88	1.19	16.50	20.2	130	0.60
B0055659		0.48	0.005	0.11	1.26	31.3	<10	100	0.37	0.09	6.75	0.50	20.5	13.9	85	0.57
B0055660		0.49	0.008	0.14	1.69	25.0	<10	120	0.48	0.11	3.29	0.59	21.3	15.4	115	0.58
B0055661		0.42	0.004	0.11	1.93	26.8	<10	120	0.42	0.10	2.66	0.90	15.60	18.5	246	0.62
B0055662		0.38	0.006	0.17	1.64	21.4	<10	110	0.50	0.13	2.83	0.55	17.90	12.0	88	0.80
B0055663		0.46	0.008	0.13	1.45	30.6	<10	100	0.37	0.09	5.65	0.54	17.95	13.8	107	0.60
B0055664		0.45	0.009	0.19	1.39	95.8	<10	190	0.42	0.11	5.49	2.58	19.45	20.0	117	0.69
B0055665		0.39	0.067	0.15	1.88	84.5	<10	120	0.42	0.10	4.37	0.58	19.20	26.9	184	0.84
B0055666		0.40	0.018	0.15	1.74	61.8	<10	110	0.42	0.11	1.86	0.58	16.00	16.2	144	0.70
B0055667		0.44	0.024	0.13	2.07	104.5	<10	110	0.49	0.12	1.03	0.34	15.55	18.6	180	1.01
B0055668		0.40	0.029	0.12	1.81	64.8	<10	100	0.45	0.10	1.35	0.57	16.75	17.7	152	0.76
B0055098		0.11	0.001	0.13	0.79	2.1	10	810	0.15	0.07	2.84	2.01	11.25	23.7	54	1.21
B0055099		0.09	0.001	0.09	0.15	1.1	30	260	0.06	0.02	4.02	1.52	2.06	6.7	12	0.27
B0055100		0.40	0.003	0.07	1.54	10.4	10	140	0.25	0.08	0.56	0.07	20.1	32.1	164	1.03
B0056092		0.45	NSS	NSS	NSS	NSS	NSS	NSS	NSS	NSS	NSS	NSS	NSS	NSS	NSS	NSS
B0056093		0.48	0.003	0.11	1.45	6.2	10	220	0.29	0.09	0.76	0.15	20.4	32.2	166	1.29
B0056094		0.41	0.004	0.09	1.24	6.1	10	210	0.27	0.08	0.60	0.11	18.50	26.7	158	0.92
B0056095		0.45	0.021	0.25	1.69	119.0	<10	160	0.53	0.13	1.44	1.39	20.6	24.1	164	0.74
B0056096		0.50	0.022	0.31	1.24	413	<10	150	0.72	0.18	1.01	0.73	14.70	25.9	169	0.93
B0056097		0.41	0.009	0.14	2.46	79.9	<10	140	0.43	0.07	3.43	1.24	13.05	38.6	392	1.20
B0056098		0.41	0.006	0.13	2.88	100.5	<10	140	0.47	0.05	5.00	0.63	10.05	51.0	624	1.39
B0056099		0.54	0.014	0.23	1.84	69.3	<10	120	0.52	0.10	3.95	1.51	26.5	25.4	173	0.80
B0056100		0.55	0.007	0.14	1.57	43.4	<10	100	0.33	0.08	5.81	1.34	17.90	25.7	190	0.63
B0055601		0.55	0.009	0.19	1.94	135.5	<10	150	0.46	0.11	3.74	1.78	17.80	37.6	216	1.03
B0055602		0.43	0.008	0.20	2.01	115.0	<10	120	0.39	0.12	1.12	2.20	17.00	34.9	254	0.84
B0055603		0.68	0.026	0.06	2.03	64.5	<10	80	0.52	0.13	0.76	1.08	25.2	21.9	191	1.13
B0055604		0.52	0.004	0.08	1.90	43.6	<10	80	0.46	0.14	1.21	1.25	21.9	16.2	138	0.89
B0055605		0.46	0.005	0.11	1.55	23.4	<10	100	0.40	0.10	2.46	0.80	20.0	13.8	111	0.63
B0055606		0.43	0.008	0.12	1.64	25.2	<10	100	0.40	0.11	2.84	0.52	20.1	13.6	110	0.63
B0055607		0.39	0.008	0.12	1.79	24.6	<10	100	0.54	0.12	1.95	0.75	17.95	13.8	118	0.51
B0055608		0.41	0.006	0.13	1.66	30.3	<10	90	0.48	0.10	2.30	0.65	16.10	14.0	123	0.36
B0055609		0.49	0.008	0.22	1.89	52.3	<10	110	0.45	0.10	2.40	0.79	14.35	19.5	169	0.58
B0055610		0.51	0.005	0.13	1.41	20.1	<10	90	0.37	0.08	10.75	0.61	13.40	15.8	120	0.53

***** See Appendix Page for comments regarding this certificate *****

ALS Canada Ltd.
2103 Dollarton Hwy
North Vancouver BC V7H 0A7
Phone: +1 604 984 0221 Fax: +1 604 984 0218
www.alsglobal.com/geochemistry

To: **BRIXTON METALS CORPORATION**
#551 - 409 GRANVILLE STREET
VANCOUVER BC V6C 1T2

Finalized Date: 22-JUN-2020
Account: BRIXMET

Project: Atlin Gold

CERTIFICATE OF ANALYSIS WH20120267

Sample Description	Method	AuME-TL43	AuME-TL43	AuME-TL43	AuME-TL43	AuME-TL43	AuME-TL43	AuME-TL43	AuME-TL43	AuME-TL43	AuME-TL43	AuME-TL43	AuME-TL43	AuME-TL43	AuME-TL43	AuME-TL43
	Analyte	Cu	Fe	Ga	Ge	Hf	Hg	In	K	La	Li	Mg	Mn	Mo	Na	Nb
	Units	ppm	%	ppm	ppm	ppm	ppm	ppm	%	ppm	ppm	%	ppm	ppm	%	ppm
	LOD	0.2	0.01	0.05	0.05	0.02	0.01	0.005	0.01	0.2	0.1	0.01	5	0.05	0.01	0.05
B0055651		60.2	3.33	4.71	0.07	0.06	0.02	0.023	0.40	9.8	9.3	2.10	679	0.66	0.03	0.81
B0055652		42.4	5.19	5.55	<0.05	0.02	0.03	0.054	0.05	10.3	16.1	1.19	1560	2.33	<0.01	0.43
B0055653		39.4	4.29	5.38	<0.05	0.03	0.04	0.045	0.04	10.3	14.9	1.17	587	1.01	<0.01	0.77
B0055654		66.2	5.78	4.68	0.05	0.04	0.05	0.055	0.04	12.1	12.4	1.30	1300	1.50	<0.01	0.68
B0055655		40.6	6.64	5.26	0.07	0.05	0.05	0.079	0.06	25.5	14.0	1.21	1470	0.91	<0.01	0.71
B0055656		53.0	4.84	5.64	0.05	0.06	0.04	0.047	0.04	14.0	12.3	1.51	640	1.74	<0.01	0.65
B0055657		44.1	3.28	3.64	0.05	0.03	0.04	0.035	0.04	16.0	8.7	1.11	649	1.93	0.01	0.42
B0055658		41.4	2.99	3.47	<0.05	0.03	0.03	0.028	0.04	13.3	9.0	1.30	514	1.32	0.01	0.39
B0055659		35.0	2.55	3.54	<0.05	0.03	0.02	0.024	0.04	12.3	9.5	1.05	362	0.94	0.01	0.44
B0055660		39.1	2.98	4.52	<0.05	0.04	0.04	0.032	0.04	14.0	10.1	1.03	440	0.82	0.01	0.85
B0055661		34.1	3.30	5.42	<0.05	0.05	0.05	0.031	0.03	11.3	11.3	1.19	994	0.76	0.01	0.78
B0055662		38.2	2.62	4.34	<0.05	0.07	0.06	0.035	0.03	13.2	7.0	0.65	637	0.82	0.05	1.42
B0055663		35.8	2.86	3.79	<0.05	0.03	0.03	0.029	0.04	12.4	9.3	1.10	354	0.76	0.01	0.69
B0055664		42.8	3.13	3.79	<0.05	0.04	0.04	0.033	0.05	12.5	8.7	1.02	1310	2.50	0.01	0.50
B0055665		54.0	4.28	5.08	<0.05	0.03	0.03	0.039	0.05	12.2	13.0	1.65	852	0.90	0.01	0.47
B0055666		47.0	3.42	4.50	<0.05	0.05	0.04	0.033	0.04	12.4	9.9	1.12	522	0.80	0.01	1.04
B0055667		50.8	4.07	5.11	<0.05	0.05	0.03	0.039	0.03	11.6	11.8	1.33	565	0.91	<0.01	0.75
B0055668		42.4	3.66	4.62	<0.05	0.05	0.04	0.034	0.03	12.1	10.4	1.19	517	0.90	<0.01	0.90
B0055098		100.5	1.14	1.89	<0.05	0.02	0.08	0.010	0.11	5.7	2.7	0.57	2200	0.54	0.01	0.30
B0055099		32.1	0.29	0.42	<0.05	<0.02	0.10	<0.005	0.10	1.0	0.6	0.43	596	0.62	<0.01	0.10
B0055100		52.7	3.23	4.73	0.07	0.09	0.02	0.020	0.38	8.7	8.7	2.24	492	0.65	0.03	0.84
B0056092		NSS	NSS	NSS	NSS	NSS	NSS	NSS	NSS	NSS	NSS	NSS	NSS	NSS	NSS	NSS
B0056093		49.8	3.21	4.37	0.06	0.07	0.02	0.022	0.37	9.3	7.2	2.13	775	0.65	0.03	0.84
B0056094		32.6	2.95	3.68	0.06	0.06	0.02	0.020	0.27	9.0	6.2	1.79	622	0.59	0.02	0.84
B0056095		62.8	4.11	3.97	0.05	0.05	0.07	0.039	0.05	13.5	8.9	1.01	1140	1.45	0.01	0.57
B0056096		110.0	6.41	3.11	0.05	0.08	0.07	0.058	0.04	11.5	4.6	0.49	1200	1.93	<0.01	0.38
B0056097		60.3	4.62	5.77	<0.05	0.03	0.04	0.039	0.09	7.6	20.2	2.89	973	1.03	<0.01	0.41
B0056098		66.4	5.32	6.61	0.06	0.03	0.03	0.041	0.11	5.3	24.4	3.92	1020	0.88	<0.01	0.14
B0056099		45.0	3.75	4.01	0.05	0.04	0.06	0.040	0.05	16.2	10.2	1.32	737	1.57	0.01	0.58
B0056100		39.1	3.76	4.09	<0.05	0.03	0.03	0.045	0.05	9.9	10.1	1.74	1000	1.25	0.01	0.37
B0055601		83.8	4.83	4.91	0.05	0.05	0.05	0.044	0.06	10.4	12.5	1.86	1360	2.77	<0.01	0.29
B0055602		64.5	4.46	5.35	0.05	0.07	0.04	0.041	0.05	11.0	13.8	1.43	1360	3.49	<0.01	0.41
B0055603		39.7	4.34	4.81	0.05	0.04	0.02	0.054	0.06	12.1	11.1	1.28	709	1.93	<0.01	0.39
B0055604		31.4	3.33	4.50	<0.05	0.06	0.04	0.040	0.04	12.5	8.5	0.83	547	1.44	<0.01	0.69
B0055605		32.9	2.79	4.01	<0.05	0.05	0.04	0.028	0.05	13.2	9.0	0.97	393	0.80	0.01	0.87
B0055606		33.9	2.84	4.20	<0.05	0.05	0.03	0.028	0.05	13.8	8.8	0.96	349	0.80	0.01	0.80
B0055607		35.9	2.86	4.53	<0.05	0.07	0.05	0.030	0.04	13.8	10.1	0.94	356	0.91	0.01	0.91
B0055608		39.0	3.00	4.13	<0.05	0.06	0.04	0.029	0.05	13.0	9.6	0.99	295	0.90	0.01	0.81
B0055609		53.5	3.80	4.59	0.05	0.05	0.05	0.034	0.04	12.7	11.1	1.28	575	1.05	0.01	0.76
B0055610		31.1	2.62	3.36	<0.05	0.04	0.03	0.023	0.03	10.7	9.2	1.04	450	0.84	0.01	0.42

***** See Appendix Page for comments regarding this certificate *****

ALS Canada Ltd.
2103 Dollarton Hwy
North Vancouver BC V7H 0A7
Phone: +1 604 984 0221 Fax: +1 604 984 0218
www.alsglobal.com/geochemistry

To: **BRIXTON METALS CORPORATION**
#551 - 409 GRANVILLE STREET
VANCOUVER BC V6C 1T2

Finalized Date: 22-JUN-2020
Account: BRIXMET

Project: Atlin Gold

CERTIFICATE OF ANALYSIS WH20120267

Sample Description	Method	AuME-TL43	AuME-TL43	AuME-TL43	AuME-TL43	AuME-TL43	AuME-TL43	AuME-TL43	AuME-TL43	AuME-TL43	AuME-TL43	AuME-TL43	AuME-TL43	AuME-TL43	AuME-TL43	AuME-TL43
	Analyte	Ni	P	Pb	Rb	Re	S	Sb	Sc	Se	Sn	Sr	Ta	Te	Th	Ti
	Units	ppm	ppm	ppm	ppm	ppm	%	ppm	ppm	ppm	ppm	ppm	ppm	ppm	ppm	%
	LOD	0.2	10	0.2	0.1	0.001	0.01	0.05	0.1	0.2	0.2	0.2	0.01	0.01	0.2	0.005
B0055651		294	550	4.0	15.2	<0.001	0.01	0.43	7.3	0.2	0.3	31.8	<0.01	0.04	1.1	0.073
B0055652		292	1540	11.6	8.1	<0.001	0.05	1.95	5.9	0.3	0.3	20.1	<0.01	0.08	0.4	0.015
B0055653		168.5	1610	9.9	5.7	<0.001	0.07	1.36	7.0	0.4	0.3	21.8	<0.01	0.06	0.4	0.017
B0055654		426	1540	10.0	6.5	<0.001	0.08	1.84	8.9	0.4	0.3	27.7	<0.01	0.05	0.4	0.018
B0055655		277	1870	51.7	6.5	<0.001	0.06	2.16	12.2	0.5	0.3	26.5	<0.01	0.05	0.5	0.022
B0055656		511	1040	7.6	5.8	<0.001	0.05	2.50	7.1	0.7	0.3	16.4	<0.01	0.08	0.5	0.018
B0055657		218	1290	8.1	5.5	<0.001	0.04	2.04	4.5	0.7	0.2	64.3	<0.01	0.06	0.5	0.018
B0055658		200	1120	6.6	3.9	<0.001	0.04	1.49	4.3	0.5	0.2	78.8	<0.01	0.05	0.5	0.020
B0055659		101.5	880	5.6	4.2	<0.001	0.02	1.00	5.2	0.4	0.3	61.3	<0.01	0.03	1.2	0.032
B0055660		121.0	1370	7.5	4.6	<0.001	0.08	0.98	3.5	0.5	0.3	40.5	<0.01	0.03	0.5	0.023
B0055661		117.0	1550	9.0	3.2	<0.001	0.15	0.88	4.6	0.6	0.3	31.7	0.01	0.04	0.4	0.021
B0055662		85.4	2170	10.0	4.5	<0.001	0.23	1.07	2.1	1.0	0.4	36.1	0.01	0.04	0.4	0.018
B0055663		118.5	1030	6.0	5.4	<0.001	0.05	0.97	4.6	0.5	0.3	55.9	<0.01	0.03	0.6	0.026
B0055664		174.5	1240	7.5	5.8	<0.001	0.05	1.91	4.4	0.6	0.3	57.6	<0.01	0.05	0.6	0.024
B0055665		240	850	6.6	5.5	<0.001	0.02	1.30	12.0	0.5	0.3	46.3	<0.01	0.05	0.9	0.038
B0055666		171.5	1270	6.9	4.4	<0.001	0.10	1.09	5.3	0.6	0.3	26.6	0.01	0.04	0.5	0.023
B0055667		211	1230	6.6	4.8	<0.001	0.07	1.37	6.8	0.4	0.3	18.4	<0.01	0.05	0.6	0.020
B0055668		185.0	1240	6.5	3.5	<0.001	0.08	1.09	5.8	0.5	0.3	20.9	0.01	0.05	0.5	0.022
B0055098		154.5	3340	3.4	20.1	<0.001	0.11	0.21	0.4	0.5	<0.2	117.5	<0.01	0.01	<0.2	0.007
B0055099		82.1	2240	1.7	3.1	<0.001	0.15	0.11	0.4	0.5	<0.2	109.5	<0.01	0.02	<0.2	0.007
B0055100		268	320	3.5	15.0	<0.001	0.01	0.45	7.2	0.2	0.2	23.6	<0.01	0.04	1.4	0.086
B0056092		NSS	NSS	NSS	NSS	NSS	NSS	NSS	NSS	NSS	NSS	NSS	NSS	NSS	NSS	NSS
B0056093		297	450	4.0	39.8	<0.001	0.01	0.45	7.1	0.2	0.3	29.4	<0.01	0.02	1.4	0.075
B0056094		248	320	3.6	31.3	<0.001	0.01	0.41	6.0	0.2	0.2	24.9	<0.01	0.02	1.2	0.075
B0056095		224	1640	11.0	6.1	<0.001	0.09	2.74	4.5	0.5	0.2	26.4	0.01	0.06	0.5	0.014
B0056096		223	1410	8.7	5.8	<0.001	0.07	4.15	10.0	0.7	0.3	25.8	<0.01	0.09	0.6	0.007
B0056097		385	900	6.0	6.8	<0.001	0.04	1.36	13.2	0.3	0.2	53.9	<0.01	0.04	0.5	0.034
B0056098		610	690	3.9	6.1	<0.001	0.01	1.16	18.7	0.4	<0.2	73.0	<0.01	0.03	0.7	0.038
B0056099		267	1140	10.1	6.6	<0.001	0.05	1.89	6.9	0.7	0.2	50.9	<0.01	0.06	0.6	0.024
B0056100		237	950	7.6	5.0	<0.001	0.02	1.37	7.4	0.4	0.2	63.7	<0.01	0.05	0.7	0.031
B0055601		341	1320	9.6	5.4	<0.001	0.04	2.34	8.7	0.7	0.2	49.1	<0.01	0.08	0.6	0.021
B0055602		232	1740	11.9	5.0	<0.001	0.08	2.21	5.1	0.9	0.2	21.7	<0.01	0.08	0.5	0.023
B0055603		211	1960	15.3	7.1	<0.001	0.05	2.00	5.5	0.5	0.3	17.5	<0.01	0.06	0.6	0.022
B0055604		129.0	2350	11.8	7.0	<0.001	0.12	1.25	2.8	0.6	0.3	20.5	0.01	0.05	0.5	0.016
B0055605		114.5	1090	7.1	5.9	<0.001	0.07	0.93	3.6	0.5	0.3	35.3	<0.01	0.04	0.6	0.027
B0055606		116.0	1080	6.9	5.3	<0.001	0.06	0.96	4.1	0.5	0.3	36.7	<0.01	0.04	0.6	0.028
B0055607		122.0	1300	7.3	4.7	<0.001	0.09	0.98	3.5	0.6	0.3	30.3	0.01	0.04	0.6	0.023
B0055608		135.0	1260	7.1	3.3	<0.001	0.08	1.09	3.9	0.5	0.2	29.8	0.01	0.04	0.6	0.021
B0055609		195.0	1120	7.4	3.9	<0.001	0.07	1.43	5.4	0.7	0.3	29.7	<0.01	0.05	0.4	0.024
B0055610		144.0	800	5.3	3.7	<0.001	0.03	1.01	4.0	0.5	0.2	75.1	<0.01	0.04	0.5	0.021

***** See Appendix Page for comments regarding this certificate *****

ALS Canada Ltd.
2103 Dollarton Hwy
North Vancouver BC V7H 0A7
Phone: +1 604 984 0221 Fax: +1 604 984 0218
www.alsglobal.com/geochemistry

To: **BRIXTON METALS CORPORATION**
#551 - 409 GRANVILLE STREET
VANCOUVER BC V6C 1T2

Finalized Date: 22-JUN-2020
Account: BRIXMET

Project: Atlin Gold

CERTIFICATE OF ANALYSIS WH20120267

Sample Description	Method	AuME-TL43	AuME-TL43	AuME-TL43	AuME-TL43	AuME-TL43	AuME-TL43	AuME-TL43
	Analyte	Tl	U	V	W	Y	Zn	Zr
	Units	ppm	ppm	ppm	ppm	ppm	ppm	ppm
	LOD	0.02	0.05	1	0.05	0.05	2	0.5
B0055651		0.08	0.37	61	0.13	8.54	47	2.1
B0055652		0.25	1.06	79	0.12	12.90	113	0.5
B0055653		0.10	1.28	72	0.14	13.50	92	0.9
B0055654		0.10	1.12	84	0.10	19.90	104	1.0
B0055655		0.14	0.98	80	0.11	32.5	109	1.3
B0055656		0.12	1.19	75	0.10	17.25	102	1.7
B0055657		0.09	0.83	52	0.14	21.7	87	0.9
B0055658		0.07	0.66	50	0.12	16.35	79	0.8
B0055659		0.06	0.57	46	0.13	12.20	64	0.8
B0055660		0.08	0.66	58	0.12	16.90	71	1.2
B0055661		0.07	1.08	79	0.09	16.45	62	1.2
B0055662		0.08	2.84	49	0.11	17.05	62	2.0
B0055663		0.06	0.61	52	0.13	14.45	69	0.9
B0055664		0.18	1.04	56	0.16	16.30	219	1.1
B0055665		0.07	0.50	77	0.11	16.60	72	0.9
B0055666		0.07	1.16	62	0.12	16.35	64	1.6
B0055667		0.08	1.12	74	0.12	16.15	69	1.5
B0055668		0.06	1.23	64	0.11	15.15	68	1.5
B0055098		0.07	0.22	17	0.07	3.17	101	0.5
B0055099		0.02	0.08	4	<0.05	0.73	131	<0.5
B0055100		0.09	0.36	65	0.16	8.40	39	3.3
B0056092		NSS	NSS	NSS	NSS	NSS	NSS	NSS
B0056093		0.08	0.33	54	0.13	7.45	42	2.6
B0056094		0.08	0.29	52	0.13	6.96	35	1.9
B0056095		0.11	0.92	59	0.13	20.5	144	1.5
B0056096		0.20	1.89	80	0.14	27.1	99	2.0
B0056097		0.11	0.50	92	0.09	12.35	104	0.8
B0056098		0.11	0.36	100	0.06	9.00	81	1.0
B0056099		0.10	0.88	59	0.12	22.8	101	1.0
B0056100		0.07	0.54	61	0.11	12.55	96	0.8
B0055601		0.12	0.92	80	0.11	17.15	137	1.5
B0055602		0.12	1.28	83	0.11	18.80	167	2.0
B0055603		0.08	1.40	71	0.15	15.25	211	0.9
B0055604		0.07	1.64	56	0.13	19.30	128	1.7
B0055605		0.07	1.14	52	0.14	14.70	76	1.4
B0055606		0.06	0.79	53	0.13	16.95	66	1.4
B0055607		0.06	1.39	52	0.14	20.6	75	1.9
B0055608		0.05	0.80	52	0.14	20.5	74	1.6
B0055609		0.06	0.73	65	0.10	21.8	83	1.2
B0055610		0.06	0.75	44	0.10	15.45	54	1.0

***** See Appendix Page for comments regarding this certificate *****

ALS Canada Ltd.
2103 Dollarton Hwy
North Vancouver BC V7H 0A7
Phone: +1 604 984 0221 Fax: +1 604 984 0218
www.alsglobal.com/geochemistry

To: **BRIXTON METALS CORPORATION**
#551 - 409 GRANVILLE STREET
VANCOUVER BC V6C 1T2

Finalized Date: 22-JUN-2020
Account: BRIXMET

Project: Atlin Gold

CERTIFICATE OF ANALYSIS WH20120267

Sample Description	Method Analyte Units LOD	WEI-21 Recvd Wt. kg 0.02	AuME-TL43 Au ppm 0.001	AuME-TL43 Ag ppm 0.01	AuME-TL43 Al % 0.01	AuME-TL43 As ppm 0.1	AuME-TL43 B ppm 10	AuME-TL43 Ba ppm 10	AuME-TL43 Be ppm 0.05	AuME-TL43 Bi ppm 0.01	AuME-TL43 Ca % 0.01	AuME-TL43 Cd ppm 0.01	AuME-TL43 Ce ppm 0.02	AuME-TL43 Co ppm 0.1	AuME-TL43 Cr ppm 1	AuME-TL43 Cs ppm 0.05
B0055611		0.54	0.006	0.18	2.06	38.6	<10	110	0.54	0.11	1.45	0.92	15.80	18.0	169	0.81
B0055612		0.35	0.007	0.18	1.90	31.9	<10	110	0.45	0.10	1.57	1.19	14.55	18.5	174	0.60

***** See Appendix Page for comments regarding this certificate *****

ALS Canada Ltd.
2103 Dollarton Hwy
North Vancouver BC V7H 0A7
Phone: +1 604 984 0221 Fax: +1 604 984 0218
www.alsglobal.com/geochemistry

To: **BRIXTON METALS CORPORATION**
#551 - 409 GRANVILLE STREET
VANCOUVER BC V6C 1T2

Finalized Date: 22-JUN-2020
Account: BRIXMET

Project: Atlin Gold

CERTIFICATE OF ANALYSIS WH20120267

Sample Description	Method Analyte Units LOD	AuME-TL43 Cu ppm 0.2	AuME-TL43 Fe % 0.01	AuME-TL43 Ga ppm 0.05	AuME-TL43 Ge ppm 0.05	AuME-TL43 Hf ppm 0.02	AuME-TL43 Hg ppm 0.01	AuME-TL43 In ppm 0.005	AuME-TL43 K % 0.01	AuME-TL43 La ppm 0.2	AuME-TL43 Li ppm 0.1	AuME-TL43 Mg % 0.01	AuME-TL43 Mn ppm 5	AuME-TL43 Mo ppm 0.05	AuME-TL43 Na % 0.01	AuME-TL43 Nb ppm 0.05
B0055611		43.6	3.59	4.72	<0.05	0.07	0.06	0.034	0.04	14.4	10.6	1.11	604	0.91	0.01	0.71
B0055612		47.6	3.47	4.50	<0.05	0.07	0.05	0.032	0.04	12.6	10.5	1.23	644	0.98	0.01	0.66

***** See Appendix Page for comments regarding this certificate *****

ALS Canada Ltd.
2103 Dollarton Hwy
North Vancouver BC V7H 0A7
Phone: +1 604 984 0221 Fax: +1 604 984 0218
www.alsglobal.com/geochemistry

To: **BRIXTON METALS CORPORATION**
#551 - 409 GRANVILLE STREET
VANCOUVER BC V6C 1T2

Finalized Date: 22-JUN-2020
Account: BRIXMET

Project: Atlin Gold

CERTIFICATE OF ANALYSIS WH20120267

Sample Description	Method Analyte Units LOD	AuME-TL43 Ni ppm 0.2	AuME-TL43 P ppm 10	AuME-TL43 Pb ppm 0.2	AuME-TL43 Rb ppm 0.1	AuME-TL43 Re ppm 0.001	AuME-TL43 S % 0.01	AuME-TL43 Sb ppm 0.05	AuME-TL43 Sc ppm 0.1	AuME-TL43 Se ppm 0.2	AuME-TL43 Sn ppm 0.2	AuME-TL43 Sr ppm 0.2	AuME-TL43 Ta ppm 0.01	AuME-TL43 Te ppm 0.01	AuME-TL43 Th ppm 0.2	AuME-TL43 Ti % 0.005
B0055611		163.5	1510	7.1	5.2	<0.001	0.10	1.22	4.6	0.5	0.3	20.8	0.01	0.05	0.5	0.018
B0055612		180.0	1520	6.8	4.7	<0.001	0.11	1.27	4.5	0.6	0.2	21.6	0.01	0.05	0.5	0.019

***** See Appendix Page for comments regarding this certificate *****

ALS Canada Ltd.
2103 Dollarton Hwy
North Vancouver BC V7H 0A7
Phone: +1 604 984 0221 Fax: +1 604 984 0218
www.alsglobal.com/geochemistry

To: **BRIXTON METALS CORPORATION**
#551 - 409 GRANVILLE STREET
VANCOUVER BC V6C 1T2

Finalized Date: 22-JUN-2020
Account: BRIXMET

Project: Atlin Gold

CERTIFICATE OF ANALYSIS WH20120267

Sample Description	Method Analyte Units LOD	AuME-TL43 Tl ppm 0.02	AuME-TL43 U ppm 0.05	AuME-TL43 V ppm 1	AuME-TL43 W ppm 0.05	AuME-TL43 Y ppm 0.05	AuME-TL43 Zn ppm 2	AuME-TL43 Zr ppm 0.5
B0055611		0.08	2.75	63	0.11	22.6	89	1.7
B0055612		0.06	1.65	61	0.11	20.7	95	1.8

***** See Appendix Page for comments regarding this certificate *****

ALS Canada Ltd.
2103 Dollarton Hwy
North Vancouver BC V7H 0A7
Phone: +1 604 984 0221 Fax: +1 604 984 0218
www.alsglobal.com/geochemistry

To: **BRIXTON METALS CORPORATION**
#551 - 409 GRANVILLE STREET
VANCOUVER BC V6C 1T2

Finalized Date: 22-JUN-2020
Account: BRIXMET

Project: Atlin Gold

CERTIFICATE OF ANALYSIS WH20120267

CERTIFICATE COMMENTS

ANALYTICAL COMMENTS

NSS is non-sufficient sample.

Applies to Method: ALL METHODS

LABORATORY ADDRESSES

Processed at ALS Whitehorse located at 78 Mt. Sima Rd, Whitehorse, YT, Canada.

Applies to Method: LOG-21 SCR-41 WEI-21

Processed at ALS Vancouver located at 2103 Dollarton Hwy, North Vancouver, BC, Canada.

Applies to Method: AuME-TL43

Appendix A2: Soil Sample Descriptions 2020

Sample ID	Easting (m)	Northing (m)	Soil Horizon	Landscape	Contamination	Slope	Rock %	Sand %	Clay %	Org %	Color	Moisture	Depth From (cm)	Depth To (cm)
B0055001	585823	6598976	C	Mixed Forest	None	Gentle	15	30	45	10	Dark Brown	Moist	5	15
B0055002	585817	6598980	C	Mixed Forest	Near Road	Gentle	15	15	55	15	Dark Brown	Moist	5	15
B0055003	585813	6598981	C	Mixed Forest	Man-made Disturbance	Gentle	25	10	60	5	Light Brown	Moist	2	15
B0055004	585810	6598984	C	Mixed Forest	Man-made Disturbance	Gentle	30	50	15	5	Light Brown	Moist	1	5
B0055005	585805	6598986	C	Mixed Forest	Man-made Disturbance	Gentle	25	40	30	5	Light Brown	Moist	1	10
B0055006	585801	6598987	C	Mixed Forest	Man-made Disturbance	Gentle	15	30	50	5	Grey Brown	Moist	5	20
B0055007	585796	6598990	C	Mixed Forest	Near Road	Gentle	10	10	75	5	Grey Brown	Moist	5	15
B0055008	585791	6598993	C	Mixed Forest	Near Road	Gentle	25	15	55	5	Light Brown	Moist	3	10
B0055009	585787	6598996	C	Mixed Forest	Man-made Disturbance	Gentle	15	30	50	5	Brown	Moist	5	20
B0055010	585781	6598998	C	Mixed Forest	Man-made Disturbance	Gentle	25	25	45	5	Light Brown	Dry	1	5
B0055011	585777	6599000	C	Mixed Forest	Man-made Disturbance	Gentle	20	30	45	5	Brown	Dry	1	5
B0055012	585773	6599001	C	Mixed Forest	Near Road	Gentle	5	5	85	5	Brown	Moist	3	10
B0055013	585769	6599003	Upper B	Mixed Forest	Near Road	Gentle	35	15	45	5	Orange Brown	Moist	5	15
B0055014	585765	6599006	C	Mixed Forest	None	Gentle	30	10	50	10	Brown	Moist	5	15
B0055015	585760	6599008	Upper B	Mixed Forest	None	Flat	45	10	40	5	Orange Brown	Moist	3	10
B0055016	585755	6599009	Upper B	Mixed Forest	None	Flat	25	5	65	5	Orange Brown	Moist	5	15
B0055017	585751	6599012	C	Mixed Forest	None	Gentle	40	15	40	5	Brown	Moist	5	15
B0055018	585747	6599015	Upper B	Mixed Forest	Man-made Disturbance	Gentle	40	10	35	5	Orange Brown	Moist	3	10
B0055019	585741	6599017	Upper B	Mixed Forest	None	Gentle	30	15	50	5	Orange Brown	Moist	5	15
B0055020	585751	6598923	C	Mixed Forest	Man-made Disturbance	Gentle	40	15	40	5	Brown	Moist	3	10
B0055021	585746	6598926	C	Mixed Forest	Man-made Disturbance	Gentle	40	10	45	5	Brown	Moist	5	20
B0055022	585741	6598928	C	Mixed Forest	Man-made Disturbance	Gentle	35	5	55	5	Brown	Moist	2	8
B0055023	585737	6598929	C	Mixed Forest	Man-made Disturbance	Gentle	35	5	55	5	Brown	Moist	3	7
B0055024	585733	6598932	C	Mixed Forest	Man-made Disturbance	Gentle	30	45	20	5	Brown	Moist	2	7
B0055025	585728	6598934	C	Mixed Forest	Man-made Disturbance	Gentle	35	40	20	5	Brown	Wet	2	7
B0055026	585723	6598937	C	Mixed Forest	Man-made Disturbance	Moderate	40	40	15	5	Brown	Saturated	2	7
B0055027	585720	6598939	C	Mixed Forest	Man-made Disturbance	Gentle	35	50	10	5	Brown	Moist	3	10
B0055028	585715	6598941	Upper B	Mixed Forest	Man-made Disturbance	Gentle	30	65	10	5	Orange Brown	Saturated	2	10
B0055029	585711	6598944	Upper B	Mixed Forest	Man-made Disturbance	Gentle	20	15	60	5	Orange Brown	Saturated	2	7
B0055030	585706	6598946	C	Mixed Forest	Man-made Disturbance	Gentle	25	65	15	5	Dark Brown	Moist	3	8
B0055031	585702	6598948	C	Mixed Forest	Man-made Disturbance	Gentle	20	65	20	5	Brown	Moist	5	10
B0055032	585697	6598950	C	Mixed Forest	Man-made Disturbance	Gentle	30	10	65	5	Brown	Moist	3	10
B0055033	585693	6598952	C	Mixed Forest	Near Road	Gentle	30	15	50	5	Brown	Moist	3	8
B0055034	585688	6598955	C	Mixed Forest	None	Gentle	25	30	40	5	Brown	Moist	3	10
B0055035	585684	6598956	C	Mixed Forest	None	Gentle	20	20	55	5	Brown	Moist	2	10
B0055036	585679	6598959	C	Mixed Forest	None	Gentle	25	30	40	5	Brown	Moist	5	15
B0055037	585674	6598960	C	Mixed Forest	None	Gentle	15	20	60	5	Brown	Moist	5	15
B0055038	585670	6598964	C	Mixed Forest	None	Gentle	20	30	45	5	Brown	Moist	5	10
B0055039	585678	6598870	C	Mixed Forest	Near Road	Gentle	25	60	10	5	Brown	Moist	8	10
B0055040	585674	6598872	C	Mixed Forest	None	Gentle	15	65	15	5	Black	Moist	5	15
B0055041	585670	6598875	C	Mixed Forest	None	Gentle	5	65	25	5	Black	Moist	5	20

B0055042	585665	6598877	C	Mixed Forest	Near Road	Gentle	25	60	10	5	Brown	Moist	5	10
B0055043	585661	6598878	C	Mixed Forest	Man-made Disturbance	Gentle	25	15	55	5	Brown	Moist	5	15
B0055044	585656	6598881	C	Mixed Forest	Man-made Disturbance	Gentle	30	15	50	5	Brown	Moist	7	20
B0055045	585652	6598883	C	Mixed Forest	Man-made Disturbance	Gentle	10	65	20	5	Dark Brown	Moist	5	20
B0055046	585647	6598885	C	Mixed Forest	None	Gentle	15	45	35	5	Dark Brown	Moist	7	20
B0055047	585642	6598888	C	Mixed Forest	None	Gentle	20	20	55	5	Brown	Moist	5	20
B0055048	585638	6598890	Talus	Mixed Forest	None	Gentle	15	40	35	10	Brown	Moist	5	15
B0055049	585634	6598892	C	Mixed Forest	Man-made Disturbance	Gentle	15	45	35	5	Brown	Moist	5	15
B0055050	585629	6598893	C	Mixed Forest	Man-made Disturbance	Gentle	10	10	75	5	Light Brown	Moist	5	15
B0055051	585625	6598896	C	Mixed Forest	Near Road	Gentle	15	15	65	5	Light Brown	Moist	5	15
B0055052	585620	6598898	C	Mixed Forest	Near Road	Gentle	10	5	80	5	Dark Brown	Saturated	7	20
B0055053	585615	6598900	C	Mixed Forest	Near Road	Gentle	15	15	65	5	Light Brown	Moist	10	25
B0055054	585611	6598902	C	Mixed Forest	None	Gentle	15	15	60	10	Brown	Moist	10	20
B0055055	585607	6598904	C	Mixed Forest	None	Gentle	20	10	65	5	Brown	Moist	10	20
B0055056	585588	6598892	C	Mixed Forest	Man-made Disturbance	Gentle	25	35	30	10	Brown	Moist	10	20
B0055057	585593	6598889	C	Mixed Forest	Near Road	Gentle	10	10	75	5	Brown	Moist	7	15
B0055058	585597	6598888	C	Mixed Forest	None	Gentle	15	15	65	5	Brown	Moist	8	20
B0055059	585602	6598885	C	Mixed Forest	None	Gentle	15	20	60	5	Brown	Moist	5	15
B0055060	585606	6598883	C	Mixed Forest	None	Gentle	10	20	65	5	Brown	Moist	10	20
B0055061	585610	6598880	C	Mixed Forest	None	Gentle	10	65	20	5	Brown	Moist	7	15
B0055062	585616	6598878	C	Mixed Forest	None	Gentle	15	35	45	5	Brown	Moist	7	15
B0055063	585620	6598876	Talus	Mixed Forest	Man-made Disturbance	Gentle	10	35	45	10	Brown	Moist	5	15
B0055064	585625	6598873	C	Mixed Forest	Man-made Disturbance	Flat	15	35	45	5	Red Brown	Moist	5	15
B0055065	585629	6598872	Upper B	Mixed Forest	Man-made Disturbance	Gentle	35	45	15	5	Orange Brown	Moist	5	15
B0055066	585634	6598869	Upper B	Mixed Forest	Man-made Disturbance	Gentle	40	45	10	5	Orange Brown	Moist	5	10
B0055067	585638	6598868	C	Mixed Forest	Man-made Disturbance	Gentle	10	20	60	5	Brown	Moist	10	25
B0055068	585643	6598865	C	Mixed Forest	Man-made Disturbance	Gentle	10	15	70	5	Brown	Moist	10	20
B0055069	585647	6598862	C	Mixed Forest	Man-made Disturbance	Gentle	15	15	65	5	Brown	Moist	8	15
B0055070	585651	6598860	C	Mixed Forest	Man-made Disturbance	Gentle	10	5	80	5	Brown	Saturated	10	20
B0055071	585657	6598859	C	Mixed Forest	Man-made Disturbance	Gentle	10	5	80	5	Brown	Moist	10	20
B0055072	585661	6598857	C	Mixed Forest	Man-made Disturbance	Gentle	10	65	20	5	Brown	Moist	10	20
B0055073	585624	6598829	C	Mixed Forest	Man-made Disturbance	Gentle	10	15	65	5	Light Brown	Saturated	10	25
B0055074	585620	6598831	C	Mixed Forest	Man-made Disturbance	Gentle	10	20	65	5	Brown	Moist	10	20
B0055075	585616	6598834	C	Mixed Forest	Man-made Disturbance	Gentle	15	50	30	5	Brown	Moist	10	20
B0055076	585611	6598836	C	Mixed Forest	Man-made Disturbance	Gentle	10	15	70	5	Dark Brown	Moist	10	20
B0055077	585607	6598839	C	Mixed Forest	Man-made Disturbance	Gentle	15	20	60	5	Brown	Moist	10	20
B0055078	585603	6598840	C	Mixed Forest	Man-made Disturbance	Gentle	15	35	45	5	Brown	Moist	7	15
B0055079	585598	6598843	C	Mixed Forest	Man-made Disturbance	Gentle	15	15	65	5	Brown	Moist	8	15
B0055080	585592	6598846	C	Mixed Forest	Man-made Disturbance	Gentle	20	45	25	10	Brown	Moist	10	17
B0055081	585589	6598848	C	Mixed Forest	Man-made Disturbance	Gentle	15	50	30	5	Brown	Dry	7	17
B0055082	585584	6598851	C	Mixed Forest	Man-made Disturbance	Gentle	10	10	75	5	Dark Brown	Moist	10	20
B0055083	585579	6598851	C	Mixed Forest	Man-made Disturbance	Gentle	15	15	65	5	Brown	Moist	10	15
B0055084	585575	6598854	C	Mixed Forest	None	Gentle	10	15	70	5	Brown	Moist	8	15

B0055085	585570	6598855	Talus	Mixed Forest	None	Gentle	10	10	70	10	Brown	Moist	10	20
B0055086	585566	6598858	C	Mixed Forest	None	Gentle	15	10	70	5	Brown	Moist	10	18
B0055087	585561	6598859	C	Mixed Forest	None	Gentle	10	5	80	5	Brown	Moist	10	30
B0055088	585556	6598861	C	Mixed Forest	None	Gentle	15	10	70	5	Light Brown	Moist	15	30
B0055089	585720	6598983	C	Mixed Forest	Near Drill Pad	Gentle	20	30	45	5	Light Brown	Moist	5	15
B0055090	585739	6598975	C	Mixed Forest	Near Road	Gentle	20	50	15	15	Brown	Moist	5	15
B0055091	585522	6599079	C	Mixed Forest	Near Road	Flat	5	5	85	5	Brown	Wet	5	14
B0055092	585513	6599060	C	Mixed Forest	None	Gentle	20	10	65	5	Brown	Wet	5	15
B0055093	585502	6599044	C	Mixed Forest	None	Gentle	20	10	65	5	Light Brown	Saturated	5	15
B0055094	585492	6599023	C	Mixed Forest	Near Road	Gentle	10	5	80	5	Brown	Saturated	5	15
B0055095	585485	6599011	C	Mixed Forest	None	Gentle	10	5	80	5	Light Brown	Saturated	5	15
B0055096	585472	6598992	C	Mixed Forest	None	Gentle	15	0	75	10	Orange Brown	Saturated	10	25
B0055097	585431	6599016	C	Mixed Forest	Man-made Disturbance	Gentle	15	65	15	5	Grey Brown	Dry	2	10
B0055098	578766	6608847	C	Mixed Forest	None	Steep	5	45	15	35	Black	Moist	25	30
B0055099	578761	6608844	C	Mixed Forest	None	Steep	0	45	15	40	Black	Moist	25	30
B0055100	578759	6608840	C	Mixed Forest	None	Steep	5	85	0	10	Light Brown	Dry	5	15
B0055101	575201	6609254	C	Mixed Forest	None	Steep	5	90	0	5	Light Brown	Moist	5	20
B0055102	575186	6609247	C	Mixed Forest	None	Steep	25	50	0	25	Brown	Moist	5	15
B0055103	575170	6609239	C	Mixed Forest	None	Steep	25	50	0	25	Brown	Moist	10	30
B0055104	575153	6609234	C	Mixed Forest	None	Gentle	5	85	0	15	Brown	Dry	5	15
B0055105	585913	6599022	C	Mixed Forest	Near Road	Gentle	5	0	85	10	Light Brown	Moist	3	10
B0055106	585909	6599025	C	Mixed Forest	Near Road	Gentle	10	0	80	10	Dark Brown	Moist	10	25
B0055107	585904	6599027	C	Mixed Forest	Near Road	Gentle	45	5	45	5	Orange Brown	Moist	10	20
B0055108	585900	6599029	Upper B	Mixed Forest	None	Moderate	20	5	65	10	Orange Brown	Wet	5	15
B0055109	585895	6599031	C	Mixed Forest	Near Road	Moderate	40	5	50	5	Light Brown	Moist	3	10
B0055110	585890	6599033	C	Mixed Forest	Near Road	Gentle	30	5	60	5	Orange Brown	Moist	1	10
B0055111	585886	6599035	C	Mixed Forest	Near Road	Gentle	20	10	60	10	Brown	Moist	5	15
B0055112	585882	6599038	C	Mixed Forest	Near Road	Gentle	15	40	40	5	Brown	Moist	1	10
B0055113	585877	6599040	C	Mixed Forest	Near Road	Gentle	40	50	5	5	Light Brown	Moist	1	7
B0055114	585872	6599042	C	Mixed Forest	Man-made Disturbance	Gentle	40	50	5	5	Orange Brown	Moist	1	10
B0055115	585868	6599045	C	Mixed Forest	Near Road	Gentle	40	50	5	5	Brown	Moist	5	15
B0055116	585864	6599047	C	Mixed Forest	Near Road	Gentle	10	5	75	10	Brown	Moist	10	20
B0055117	585859	6599049	C	Mixed Forest	Near Road	Gentle	20	20	45	15	Brown	Moist	5	20
B0055118	585854	6599050	C	Mixed Forest	Near Road	Gentle	5	5	85	5	Brown	Moist	5	20
B0055119	585850	6599052	C	Mixed Forest	Near Road	Gentle	10	5	80	5	Brown	Moist	5	20
B0055120	585846	6599055	C	Mixed Forest	None	Gentle	15	10	70	5	Brown	Moist	2	15
B0055121	585841	6599058	C	Mixed Forest	None	Gentle	15	5	75	5	Light Brown	Moist	3	20
B0055122	585837	6599059	C	Mixed Forest	None	Gentle	30	15	45	10	Brown	Moist	5	15
B0055123	585832	6599061	C	Mixed Forest	None	Gentle	35	10	50	5	Brown	Moist	10	20
B0055124	585828	6599064	C	Mixed Forest	None	Gentle	25	10	60	5	Brown	Moist	5	15
B0055125	585822	6599066	C	Mixed Forest	None	Gentle	30	5	60	5	Light Brown	Moist	5	15
B0055126	585818	6599067	C	Mixed Forest	None	Gentle	30	5	60	5	Brown	Moist	5	20
B0055127	585814	6599071	C	Mixed Forest	None	Gentle	35	10	45	10	Brown	Moist	5	15

B0055128	585809	6599072	C	Mixed Forest	None	Gentle	30	5	50	15	Light Brown	Moist	5	10
B0055129	585869	6598999	C	Mixed Forest	Near Road	Gentle	10	5	75	10	Brown	Moist	3	10
B0055130	585864	6599001	C	Mixed Forest	Near Road	Gentle	20	5	60	15	Dark Brown	Moist	5	10
B0055131	585859	6599004	C	Mixed Forest	Man-made Disturbance	Gentle	25	30	40	5	Brown	Moist	1	5
B0055132	585855	6599006	C	Mixed Forest	Man-made Disturbance	Gentle	30	30	35	5	Light Brown	Moist	0	5
B0055133	585850	6599009	C	Mixed Forest	Man-made Disturbance	Gentle	35	35	25	5	Light Brown	Moist	0	5
B0055134	585846	6599011	C	Mixed Forest	Man-made Disturbance	Gentle	40	40	15	5	Light Brown	Dry	0	5
B0055135	585841	6599013	Upper B	Mixed Forest	Near Road	Gentle	30	10	55	5	Orange Brown	Moist	2	10
B0055136	585836	6599015	C	Mixed Forest	Near Road	Gentle	40	10	45	5	Light Brown	Wet	2	10
B0055137	585832	6599018	C	Mixed Forest	Man-made Disturbance	Moderate	40	25	30	5	Light Brown	Moist	1	5
B0055138	585822	6599021	C	Mixed Forest	Near Road	Gentle	35	30	25	10	Light Brown	Moist	2	7
B0055139	585818	6599024	C	Mixed Forest	None	Gentle	35	50	5	10	Light Brown	Moist	3	10
B0055140	585815	6599026	C	Mixed Forest	None	Gentle	30	25	20	25	Brown	Moist	4	10
B0055141	585809	6599029	C	Mixed Forest	None	Gentle	15	15	60	10	Brown	Moist	5	10
B0055142	585828	6599019	C	Mixed Forest	Man-made Disturbance	Gentle	40	50	5	5	Light Brown	Moist	2	5
B0055143	585805	6599031	Upper B	Mixed Forest	None	Gentle	45	10	40	5	Orange Brown	Moist	5	15
B0055144	585801	6599033	C	Mixed Forest	None	Gentle	40	40	10	10	Light Brown	Moist	2	10
B0055145	585796	6599036	C	Mixed Forest	None	Gentle	40	15	35	10	Brown	Moist	3	10
B0055146	585792	6599037	Upper B	Mixed Forest	None	Gentle	35	30	30	5	Orange Brown	Moist	5	10
B0055147	585787	6599040	C	Mixed Forest	None	Flat	30	25	40	5	Brown	Moist	5	15
B0055148	585782	6599042	C	Mixed Forest	None	Flat	25	10	45	20	Brown	Moist	5	15
B0055149	585778	6599042	C	Mixed Forest	None	Flat	45	10	35	10	Brown	Moist	5	15
B0055150	585772	6599046	C	Mixed Forest	None	Gentle	35	10	50	5	Brown	Moist	5	15
B0055151	575572	6609257	C	Mixed Forest	None	Gentle	15	70	5	10	Light Brown	Moist	15	30
B0055152	575548	6609254	C	Mixed Forest	None	Gentle	20	60	0	20	Light Brown	Dry	10	20
B0055153	575530	6609243	C	Mixed Forest	None	Gentle	5	0	85	10	Light Brown	Wet	5	30
B0055154	575512	6609239	C	Mixed Forest	None	Moderate	30	55	0	15	Brown	Dry	10	30
B0055155	575492	6609228	C	Mixed Forest	None	Gentle	10	65	15	10	Brown	Moist	10	35
B0055156	575477	6609221	C	Mixed Forest	None	Gentle	25	55	10	10	Brown	Moist	10	30
B0055157	575460	6609219	C	Mixed Forest	Near Road	Flat	20	60	10	10	Brown	Moist	10	20
B0055158	575437	6609210	C	Mixed Forest	None	Flat	25	55	0	20	Brown	Dry	10	20
B0055159	575416	6609199	C	Mixed Forest	None	Flat	35	55	0	10	Brown	Dry	5	15
B0055160	575400	6609194	C	Mixed Forest	None	Flat	5	90	0	5	Brown	Dry	5	15
B0055161	575377	6609183	C	Mixed Forest	None	Flat	15	65	0	20	Brown	Dry	10	20
B0055162	575360	6609182	C	Mixed Forest	None	Flat	10	75	0	15	Brown	Dry	5	15
B0055163	575340	6609171	C	Mixed Forest	None	Flat	15	70	0	15	Brown	Dry	10	25
B0055164	575323	6609165	C	Mixed Forest	None	Flat	15	70	0	15	Brown	Dry	10	35
B0055165	575305	6609157	C	Mixed Forest	None	Gentle	5	75	0	25	Brown	Dry	15	30
B0055166	575285	6609146	C	Mixed Forest	None	Flat	15	75	0	10	Brown	Dry	10	35
B0055167	575271	6609147	C	Mixed Forest	None	Flat	15	70	0	15	Brown	Dry	10	20
B0055168	575250	6609137	C	Mixed Forest	None	Flat	20	60	0	20	Brown	Dry	10	25
B0055169	575203	6609179	C	Mixed Forest	None	Flat	10	80	0	10	Red Brown	Dry	5	20
B0055170	575222	6609185	C	Mixed Forest	None	Flat	15	70	0	15	Brown	Dry	5	15

B0055171	575243	6609195	C	Mixed Forest	None	Gentle	10	80	0	10	Brown	Dry	5	15
B0055172	575262	6609199	C	Mixed Forest	None	Flat	10	45	40	5	Orange Brown	Moist	10	30
B0055173	575278	6609209	C	Mixed Forest	None	Flat	10	75	0	15	Brown	Dry	10	20
B0055174	575297	6609214	C	Mixed Forest	None	Flat	15	70	0	15	Brown	Dry	5	15
B0055175	575322	6609221	C	Mixed Forest	None	Flat	10	80	0	10	Brown	Dry	10	20
B0055176	575340	6609227	C	Mixed Forest	None	Flat	10	75	5	10	Brown	Dry	5	20
B0055177	575353	6609236	C	Mixed Forest	None	Flat	10	80	0	10	Brown	Dry	10	20
B0055178	575375	6609243	C	Mixed Forest	None	Flat	10	75	0	15	Brown	Dry	5	15
B0055179	575394	6609253	C	Mixed Forest	None	Flat	10	80	0	10	Brown	Dry	5	25
B0055180	575414	6609258	C	Mixed Forest	None	Flat	25	60	0	15	Brown	Dry	10	20
B0055181	575430	6609266	C	Mixed Forest	None	Moderate	10	80	0	10	Brown	Moist	10	40
B0055182	575448	6609274	C	Mixed Forest	None	Gentle	10	30	55	5	Light Brown	Moist	10	40
B0055183	575473	6609281	C	Mixed Forest	None	Flat	30	60	0	10	Brown	Dry	10	20
B0055184	575485	6609286	C	Mixed Forest	None	Gentle	25	65	0	10	Brown	Dry	5	15
B0055185	575504	6609295	C	Mixed Forest	None	Moderate	10	75	5	10	Brown	Moist	5	20
B0055186	575524	6609305	C	Mixed Forest	None	Steep	10	75	5	10	Brown	Dry	10	30
B0055187	575467	6609362	C	Mixed Forest	None	Steep	10	80	0	10	Brown	Moist	10	28
B0055188	575448	6609352	C	Mixed Forest	None	Gentle	10	75	0	15	Brown	Dry	5	15
B0055189	575433	6609343	C	Mixed Forest	None	Gentle	10	80	0	10	Brown	Dry	5	15
B0055190	575410	6609339	C	Mixed Forest	None	Gentle	20	55	10	15	Brown	Dry	10	25
B0055191	575392	6609328	C	Mixed Forest	None	Steep	25	65	0	10	Brown	Moist	10	40
B0055192	575372	6609317	C	Mixed Forest	None	Flat	10	65	0	25	Brown	Moist	5	15
B0055193	575355	6609314	C	Mixed Forest	None	Gentle	10	65	0	25	Brown	Dry	5	15
B0055194	575333	6609305	C	Mixed Forest	None	Flat	5	80	0	10	Brown	Moist	5	20
B0055195	575320	6609296	C	Mixed Forest	None	Gentle	20	65	0	15	Brown	Dry	5	15
B0055196	575303	6609293	C	Mixed Forest	None	Gentle	20	65	0	15	Brown	Moist	5	15
B0055197	575279	6609282	C	Mixed Forest	None	Gentle	25	65	0	10	Brown	Dry	5	20
B0055198	575261	6609277	C	Mixed Forest	None	Gentle	20	60	0	20	Brown	Dry	5	20
B0055199	575247	6609269	C	Mixed Forest	None	Gentle	20	60	0	20	Brown	Dry	10	20
B0055200	575225	6609263	C	Mixed Forest	None	Moderate	10	65	0	25	Brown	Dry	5	20
B0055201	575562	6609234	C	Mixed Forest	None	Gentle	5	40	40	15	Orange Brown	Saturated	15	20
B0055202	575543	6609228	C	Mixed Forest	None	Flat	20	65	5	10	Dark Brown	Moist	10	15
B0055203	575525	6609223	C	Mixed Forest	None	Flat	15	60	10	15	Brown	Moist	10	20
B0055204	575507	6609215	C	Mixed Forest	None	Gentle	20	65	0	15	Brown	Moist	15	25
B0055205	575489	6609205	C	Mixed Forest	Near Road	Flat	20	65	5	10	Brown	Moist	5	15
B0055206	575472	6609199	C	Mixed Forest	Near Road	Flat	20	65	5	10	Light Brown	Moist	15	25
B0055207	575451	6609194	C	Mixed Forest	Near Road	Flat	20	65	5	10	Brown	Moist	10	20
B0055208	575434	6609187	C	Mixed Forest	None	Flat	10	75	5	10	Dark Brown	Moist	5	15
B0055209	575414	6609180	C	Mixed Forest	None	Flat	15	65	5	15	Light Brown	Moist	10	15
B0055210	575395	6609173	C	Mixed Forest	None	Flat	20	65	5	10	Brown	Moist	15	20
B0055211	575377	6609164	C	Mixed Forest	None	Flat	25	60	0	15	Brown	Moist	10	15
B0055212	575356	6609159	C	Mixed Forest	None	Flat	25	65	0	10	Brown	Moist	10	20
B0055213	575337	6609150	C	Mixed Forest	None	Flat	10	70	5	15	Brown	Moist	5	15

B0055214	575318	6609142	C	Mixed Forest	None	Flat	15	75	5	5	Brown	Moist	10	20
B0055215	575302	6609138	C	Mixed Forest	None	Flat	20	65	10	5	Brown	Moist	15	20
B0055216	575282	6609130	C	Mixed Forest	None	Flat	15	65	5	15	Brown	Moist	15	25
B0055217	575265	6609122	C	Mixed Forest	None	Flat	10	75	5	10	Brown	Moist	5	15
B0055218	575539	6609287	C	Mixed Forest	None	Gentle	15	75	5	5	Brown	Moist	15	25
B0055219	575522	6609279	C	Mixed Forest	None	Flat	15	75	5	5	Brown	Moist	10	15
B0055220	575501	6609271	C	Mixed Forest	None	Flat	20	50	15	15	Dark Brown	Moist	20	30
B0055221	575482	6609266	C	Mixed Forest	None	Flat	20	70	0	10	Brown	Moist	15	25
B0055222	575463	6609257	C	Mixed Forest	None	Gentle	10	75	5	10	Brown	Moist	20	30
B0055223	575446	6609252	C	Mixed Forest	Near Road	Flat	5	70	20	5	Light Brown	Saturated	15	25
B0055224	575426	6609244	C	Mixed Forest	Near Road	Flat	20	70	0	10	Light Brown	Moist	10	20
B0055225	575408	6609235	C	Mixed Forest	None	Flat	15	75	0	10	Brown	Moist	10	20
B0055226	575391	6609229	C	Mixed Forest	None	Flat	10	75	5	10	Brown	Moist	10	15
B0055227	575372	6609222	C	Mixed Forest	None	Flat	10	70	10	10	Brown	Moist	10	20
B0055228	575352	6609215	C	Mixed Forest	None	Flat	20	70	0	10	Brown	Moist	20	30
B0055229	575333	6609207	C	Mixed Forest	None	Flat	25	65	0	10	Brown	Moist	15	20
B0055230	575314	6609199	Talus	Mixed Forest	None	Flat	45	50	0	5	Brown	Dry	15	25
B0055231	575297	6609192	Talus	Mixed Forest	None	Flat	50	45	0	5	Brown	Moist	20	25
B0055232	575278	6609186	C	Mixed Forest	None	Flat	25	60	5	10	Orange Brown	Moist	15	20
B0055233	575259	6609177	C	Mixed Forest	None	Flat	20	65	10	5	Orange Brown	Moist	15	25
B0055234	575242	6609171	C	Mixed Forest	None	Flat	25	50	15	10	Brown	Moist	10	20
B0055235	575222	6609164	C	Mixed Forest	None	Flat	15	65	15	5	Brown	Moist	15	20
B0055236	575193	6609195	C	Mixed Forest	None	Flat	15	65	10	10	Brown	Moist	15	20
B0055237	575211	6609201	C	Mixed Forest	None	Flat	10	75	5	10	Brown	Moist	10	15
B0055238	575231	6609209	C	Mixed Forest	None	Flat	20	60	15	5	Grey Brown	Moist	5	20
B0055239	575249	6609216	C	Mixed Forest	None	Flat	15	70	5	10	Brown	Moist	5	25
B0055240	575266	6609223	C	Mixed Forest	None	Flat	25	60	10	5	Brown	Moist	5	15
B0055241	575287	6609229	C	Mixed Forest	None	Flat	10	75	5	10	Brown	Moist	5	20
B0055242	575307	6609236	C	Mixed Forest	None	Flat	35	50	0	15	Grey Brown	Moist	15	30
B0055243	575325	6609245	C	Mixed Forest	None	Flat	15	75	5	5	Brown	Moist	15	20
B0055244	575344	6609250	C	Mixed Forest	None	Flat	30	60	5	5	Brown	Moist	15	30
B0055245	575362	6609258	C	Mixed Forest	None	Flat	10	75	5	10	Brown	Moist	15	25
B0055246	575378	6609264	C	Mixed Forest	None	Flat	15	70	5	10	Brown	Moist	10	20
B0055247	575397	6609271	C	Mixed Forest	None	Flat	30	60	5	5	Grey Brown	Moist	15	20
B0055248	575416	6609277	C	Mixed Forest	None	Gentle	15	70	10	5	Brown	Moist	15	30
B0055249	575440	6609288	C	Mixed Forest	Near Road	Flat	35	50	0	15	Brown	Moist	15	20
B0055250	575456	6609294	C	Mixed Forest	Near Road	Flat	10	75	5	10	Brown	Moist	10	20
B0055251	575476	6609300	C	Mixed Forest	None	Flat	10	75	5	10	Brown	Moist	20	30
B0055252	575491	6609308	C	Mixed Forest	None	Gentle	40	50	5	5	Dark Brown	Moist	20	25
B0055253	575510	6609316	C	Mixed Forest	Near Road	Flat	10	70	10	10	Brown	Moist	20	25
B0055254	575496	6609330	C	Mixed Forest	Near Road	Flat	5	75	5	15	Brown	Moist	5	25
B0055255	575475	6609319	C	Mixed Forest	Near Road	Flat	10	75	5	10	Light Brown	Moist	5	25
B0055256	575459	6609314	C	Mixed Forest	Near Road	Flat	10	80	5	5	Brown	Moist	5	30

B0055257	575438	6609306	C	Mixed Forest	Near Road	Gentle	15	70	5	10	Grey Brown	Moist	15	25
B0055258	575425	6609300	C	Mixed Forest	Near Road	Flat	20	65	5	10	Brown	Saturated	10	25
B0055259	575402	6609292	C	Mixed Forest	None	Gentle	10	80	5	5	Brown	Moist	15	25
B0055260	575383	6609285	C	Mixed Forest	None	Flat	15	70	5	10	Brown	Moist	15	20
B0055261	575362	6609277	C	Mixed Forest	None	Flat	15	75	5	5	Brown	Moist	20	30
B0055262	575346	6609270	C	Mixed Forest	None	Flat	15	75	0	10	Brown	Moist	15	30
B0055263	575328	6609263	C	Mixed Forest	None	Flat	15	70	0	15	Light Brown	Dry	15	25
B0055264	575310	6609256	C	Mixed Forest	None	Flat	25	65	0	10	Brown	Dry	5	15
B0055265	575456	6609373	C	Mixed Forest	None	Flat	5	80	5	10	Brown	Dry	5	20
B0055266	575436	6609363	C	Mixed Forest	None	Flat	20	65	5	10	Brown	Dry	5	25
B0055267	575416	6609356	C	Mixed Forest	None	Flat	15	70	0	15	Brown	Dry	5	15
B0055268	575398	6609350	C	Mixed Forest	None	Gentle	15	70	5	10	Brown	Dry	5	30
B0055269	575378	6609342	C	Mixed Forest	None	Gentle	15	75	5	5	Dark Brown	Moist	15	30
B0055270	575360	6609333	C	Mixed Forest	None	Flat	25	60	10	5	Red Brown	Moist	10	20
B0055271	575341	6609327	C	Mixed Forest	None	Flat	25	60	10	5	Red Brown	Moist	10	20
B0055272	575323	6609320	C	Mixed Forest	None	Flat	30	60	5	5	Grey Brown	Moist	5	20
B0055273	575304	6609313	C	Mixed Forest	None	Flat	35	55	5	5	Brown	Moist	10	20
B0055274	575285	6609305	C	Mixed Forest	None	Gentle	10	75	10	5	Brown	Moist	5	35
B0055275	585846	6598989	C	Alpine	Man-made Disturbance	Flat	5	20	70	5	Light Brown	Moist	10	20
B0055276	585841	6598991	C	Alpine	Man-made Disturbance	Flat	15	40	35	10	Grey Brown	Moist	20	35
B0055277	585836	6598993	C	Alpine	Man-made Disturbance	Flat	5	25	65	5	Grey Brown	Moist	30	40
B0055278	585832	6598995	C	Alpine	Man-made Disturbance	Flat	15	25	50	10	Dark Brown	Moist	25	35
B0055279	585828	6598999	C	Alpine	Man-made Disturbance	Flat	20	45	30	5	Light Brown	Moist	10	30
B0055280	585823	6599000	C	Alpine	Man-made Disturbance	Flat	20	40	20	20	Dark Brown	Moist	15	25
B0055281	585818	6599002	C	Alpine	Man-made Disturbance	Flat	20	35	40	5	Grey Brown	Moist	15	20
B0055282	585814	6599004	C	Alpine	Man-made Disturbance	Flat	20	40	30	10	Grey Brown	Moist	15	25
B0055283	585809	6599006	C	Alpine	Man-made Disturbance	Flat	25	55	15	5	Light Brown	Moist	15	25
B0055284	585805	6599009	C	Alpine	Man-made Disturbance	Flat	30	50	15	5	Orange Brown	Dry	10	30
B0055285	585800	6599011	C	Alpine	Man-made Disturbance	Flat	25	60	10	5	Orange Brown	Moist	5	30
B0055286	585796	6599013	Upper B	Alpine	Near Drill Pad	Flat	30	55	10	5	Orange Brown	Moist	10	30
B0055287	585792	6599015	C	Alpine	Man-made Disturbance	Flat	25	60	10	5	Light Brown	Moist	10	30
B0055288	585787	6599017	Upper B	Alpine	Man-made Disturbance	Flat	30	60	10	0	Orange Brown	Moist	10	30
B0055289	585782	6599020	Upper B	Alpine	None	Gentle	30	60	5	5	Orange Brown	Moist	10	20
B0055290	585777	6599022	Upper B	Alpine	None	Flat	25	60	10	5	Orange Brown	Moist	10	25
B0055291	585773	6599024	C	Alpine	Near Road	Flat	35	50	10	5	Brown	Moist	10	20
B0055292	585768	6599026	C	Alpine	Man-made Disturbance	Flat	25	55	20	0	Light Brown	Moist	5	20
B0055293	585764	6599028	C	Alpine	Man-made Disturbance	Flat	30	60	10	0	Light Brown	Moist	10	25
B0055294	585759	6599030	C	Alpine	Near Road	Flat	40	40	20	0	Light Brown	Moist	5	25
B0055295	585755	6599032	C	Alpine	Near Road	Flat	5	20	70	5	Light Brown	Saturated	5	20
B0055296	585706	6598990	C	Alpine	Man-made Disturbance	Gentle	20	60	15	5	Brown	Saturated	10	20
B0055297	585711	6598987	C	Alpine	Near Drill Pad	Gentle	20	40	30	10	Brown	Saturated	10	25
B0055298	585716	6598986	Upper B	Alpine	Near Drill Pad	Gentle	30	50	20	0	Orange Brown	Moist	5	15
B0055299	585725	6598981	Upper B	Alpine	Near Drill Pad	Flat	20	60	20	0	Orange Brown	Moist	5	20

B0055300	585730	6598979	C	Alpine	Near Drill Pad	Gentle	10	30	50	10	Orange Brown	Saturated	5	15
B0055301	585734	6598976	C	Alpine	Man-made Disturbance	Gentle	30	40	30	0	Grey Brown	Saturated	10	30
B0055302	585746	6598970	C	Alpine	Near Drill Pad	Gentle	25	50	20	5	Light Brown	Moist	15	30
B0055303	585751	6598968	C	Alpine	None	Moderate	30	60	5	5	Brown	Moist	0	5
B0055304	585757	6598966	C	Alpine	Man-made Disturbance	Gentle	35	45	10	10	Dark Brown	Moist	5	15
B0055305	585760	6598964	C	Alpine	Man-made Disturbance	Gentle	25	65	5	5	Grey Brown	Dry	10	20
B0055306	585765	6598961	Upper B	Alpine	Man-made Disturbance	Flat	20	70	5	5	Orange Brown	Moist	5	20
B0055307	585769	6598959	C	Alpine	Man-made Disturbance	Gentle	25	50	20	5	Orange Brown	Moist	5	20
B0055308	585773	6598957	C	Alpine	Man-made Disturbance	Flat	20	60	20	0	Light Brown	Moist	5	20
B0055309	585778	6598953	C	Alpine	Man-made Disturbance	Flat	5	30	60	5	Light Brown	Saturated	10	25
B0055310	585782	6598952	C	Alpine	None	Flat	30	40	10	20	Dark Brown	Saturated	20	40
B0055311	585787	6598950	C	Alpine	None	Flat	5	15	60	20	Light Brown	Moist	20	35
B0055312	585714	6598897	C	Alpine	Man-made Disturbance	Flat	20	60	15	5	Brown	Moist	10	15
B0055313	585710	6598898	C	Alpine	Man-made Disturbance	Flat	30	60	5	5	Dark Brown	Moist	15	35
B0055314	585705	6598901	C	Alpine	Man-made Disturbance	Flat	30	45	15	10	Light Brown	Moist	5	15
B0055315	585701	6598903	C	Alpine	Man-made Disturbance	Gentle	25	65	5	5	Light Brown	Moist	5	20
B0055316	585697	6598905	C	Alpine	Man-made Disturbance	Flat	25	60	10	5	Light Brown	Dry	10	15
B0055317	585692	6598908	C	Alpine	Man-made Disturbance	Flat	30	60	10	0	Light Brown	Dry	5	20
B0055318	585687	6598910	C	Alpine	Man-made Disturbance	Gentle	25	55	10	10	Dark Brown	Moist	5	20
B0055319	585683	6598912	C	Alpine	Man-made Disturbance	Gentle	30	40	25	5	Light Brown	Saturated	5	20
B0055320	585679	6598915	C	Alpine	Man-made Disturbance	Flat	40	40	15	5	Grey Brown	Moist	5	20
B0055321	585575	6598877	C	Alpine	None	Flat	20	60	15	5	Dark Brown	Moist	5	20
B0055322	585581	6598873	C	Alpine	None	Gentle	20	55	15	10	Dark Brown	Moist	10	20
B0055323	585585	6598871	C	Alpine	Man-made Disturbance	Gentle	25	50	20	5	Brown	Moist	15	30
B0055324	585589	6598870	C	Alpine	Man-made Disturbance	Flat	20	55	10	15	Brown	Moist	5	20
B0055325	585593	6598867	C	Alpine	Man-made Disturbance	Flat	25	65	5	5	Light Brown	Dry	5	20
B0055326	585598	6598866	C	Alpine	Man-made Disturbance	Flat	20	60	15	5	Dark Brown	Moist	5	15
B0055327	585602	6598863	C	Alpine	Man-made Disturbance	Flat	15	60	20	5	Light Brown	Moist	5	25
B0055328	585606	6598861	C	Alpine	Man-made Disturbance	Gentle	25	60	10	5	Brown	Moist	5	20
B0055329	585611	6598859	C	Alpine	Man-made Disturbance	Flat	20	50	10	20	Dark Brown	Moist	5	25
B0055330	585615	6598856	Upper B	Alpine	Man-made Disturbance	Flat	30	50	5	15	Orange Brown	Moist	10	30
B0055331	585620	6598854	C	Alpine	Man-made Disturbance	Flat	20	70	5	5	Brown	Moist	5	15
B0055332	585624	6598853	C	Alpine	Man-made Disturbance	Flat	20	40	20	20	Dark Brown	Moist	0	35
B0055333	585629	6598850	C	Alpine	Man-made Disturbance	Gentle	20	60	15	5	Light Brown	Moist	30	60
B0055334	585633	6598848	C	Alpine	Man-made Disturbance	Gentle	20	70	0	10	Brown	Moist	10	30
B0055335	585638	6598845	C	Alpine	Man-made Disturbance	Gentle	25	40	25	10	Dark Brown	Moist	10	25
B0055336	585643	6598842	C	Alpine	Man-made Disturbance	Flat	30	55	10	5	Brown	Moist	10	30
B0055337	585588	6598803	C	Alpine	Man-made Disturbance	Flat	5	30	55	10	Grey Brown	Saturated	5	20
B0055338	585583	6598805	C	Alpine	Man-made Disturbance	Gentle	5	25	50	20	Dark Brown	Moist	5	15
B0055339	585579	6598807	C	Alpine	Man-made Disturbance	Flat	25	40	30	5	Grey Brown	Moist	15	35
B0055340	585574	6598809	C	Alpine	Man-made Disturbance	Gentle	10	40	50	0	Light Brown	Saturated	30	60
B0055341	585570	6598811	C	Alpine	Man-made Disturbance	Gentle	15	30	45	10	Grey Brown	Moist	15	30
B0055342	585565	6598813	C	Alpine	Man-made Disturbance	Gentle	20	40	20	20	Dark Brown	Moist	20	35

B0055343	585561	6598816	C	Alpine	Man-made Disturbance	Gentle	20	50	30	0	Orange Brown	Moist	60	80
B0055344	585557	6598818	C	Alpine	Man-made Disturbance	Flat	20	55	20	5	Brown	Moist	15	30
B0055345	585552	6598820	C	Alpine	Man-made Disturbance	Gentle	20	50	25	5	Grey Brown	Moist	15	25
B0055401	585521	6598969	C	Mixed Forest	Near Road	Gentle	5	0	90	5	Brown	Moist	10	15
B0055402	585527	6598989	C	Mixed Forest	Near Road	Gentle	5	10	80	5	Brown	Moist	10	20
B0055403	585537	6599005	C	Mixed Forest	None	Gentle	10	40	40	10	Light Brown	Moist	0	10
B0055404	585546	6599016	C	Mixed Forest	None	Gentle	30	40	10	20	Brown	Moist	20	30
B0055405	585553	6599038	C	Mixed Forest	None	Gentle	3	20	67	10	Brown	Moist	10	20
B0055406	585565	6599058	C	Mixed Forest	None	Gentle	10	20	60	10	Brown	Moist	10	20
B0055407	575595	6609233	C	Mixed Forest	None	Flat	0	0	90	10	Grey Brown	Moist	50	60
B0055408	575578	6609221	C	Mixed Forest	None	Flat	40	50	0	10	Black	Moist	30	40
B0055409	575558	6609215	C	Mixed Forest	None	Flat	10	75	0	15	Brown	Moist	20	25
B0055410	575541	6609210	C	Mixed Forest	None	Gentle	30	50	0	20	Brown	Moist	15	20
B0055411	575519	6609200	C	Mixed Forest	None	Gentle	5	50	35	10	Light Brown	Saturated	20	30
B0055412	575502	6609193	C	Mixed Forest	Near Road	Flat	5	80	0	15	Brown	Moist	10	15
B0055413	575482	6609187	C	Mixed Forest	None	Flat	20	70	0	10	Light Brown	Moist	10	15
B0055414	575466	6609182	C	Mixed Forest	Near Road	Flat	10	75	10	5	Light Brown	Moist	10	20
B0055415	575449	6609171	C	Mixed Forest	None	Flat	30	55	0	15	Brown	Moist	15	25
B0055416	575427	6609167	C	Mixed Forest	None	Flat	40	50	0	10	Brown	Moist	15	20
B0055417	575407	6609159	C	Mixed Forest	None	Flat	30	60	0	10	Brown	Moist	10	15
B0055418	575392	6609149	C	Mixed Forest	None	Flat	25	65	0	10	Brown	Moist	10	15
B0055419	575373	6609145	C	Mixed Forest	None	Gentle	25	65	0	10	Brown	Moist	5	10
B0055420	575355	6609138	C	Mixed Forest	None	Flat	10	20	60	10	Grey Brown	Moist	10	15
B0055421	575332	6609131	C	Mixed Forest	None	Flat	15	80	0	5	Brown	Moist	10	15
B0055422	575315	6609125	C	Mixed Forest	None	Flat	10	50	30	10	Brown	Moist	10	20
B0055423	575296	6609114	C	Mixed Forest	None	Flat	5	80	0	15	Brown	Moist	10	15
B0055424	575278	6609106	C	Mixed Forest	None	Flat	30	65	0	5	Brown	Moist	15	20
B0055425	575553	6609271	C	Mixed Forest	None	Flat	0	90	5	5	Brown	Moist	20	30
B0055426	575533	6609267	C	Mixed Forest	None	Moderate	5	80	5	10	Brown	Moist	15	25
B0055427	575517	6609259	C	Mixed Forest	None	Flat	15	70	0	15	Brown	Moist	10	15
B0055428	575499	6609252	C	Mixed Forest	None	Flat	5	75	0	20	Light Brown	Dry	5	15
B0055429	575478	6609243	C	Mixed Forest	None	Moderate	40	55	0	5	Light Brown	Dry	5	15
B0055430	575459	6609235	C	Mixed Forest	None	Flat	25	60	0	15	Orange Brown	Moist	10	20
B0055431	575440	6609230	C	Mixed Forest	None	Flat	15	75	0	10	Brown	Moist	10	15
B0055432	575421	6609218	C	Mixed Forest	None	Flat	5	85	0	10	Brown	Dry	10	20
B0055433	575404	6609217	C	Mixed Forest	None	Flat	5	85	0	10	Brown	Dry	10	15
B0055434	575383	6609209	C	Mixed Forest	None	Flat	5	80	0	15	Brown	Dry	10	15
B0055435	575366	6609199	C	Mixed Forest	None	Flat	5	90	0	5	Brown	Dry	10	15
B0055436	575348	6609191	C	Mixed Forest	None	Flat	15	75	0	10	Brown	Dry	10	15
B0055437	575330	6609184	C	Mixed Forest	None	Flat	20	75	0	5	Brown	Moist	10	15
B0055438	575309	6609178	C	Mixed Forest	None	Flat	30	60	0	10	Brown	Moist	10	15
B0055439	575293	6609173	C	Mixed Forest	None	Flat	20	60	5	15	Brown	Moist	5	15
B0055440	575275	6609166	C	Mixed Forest	None	Flat	0	75	20	5	Brown	Moist	10	20

B0055441	575253	6609156	C	Mixed Forest	None	Gentle	10	80	0	10	Brown	Saturated	15	25
B0055442	575237	6609151	C	Mixed Forest	None	Flat	15	70	0	15	Brown	Moist	10	20
B0055443	575482	6609342	C	Mixed Forest	None	Gentle	5	85	0	10	Brown	Dry	10	20
B0055444	575465	6609337	C	Mixed Forest	None	Flat	15	70	0	15	Brown	Moist	10	20
B0055445	575445	6609331	C	Mixed Forest	None	Flat	15	75	0	10	Brown	Moist	20	30
B0055446	575426	6609323	C	Mixed Forest	None	Gentle	10	85	0	5	Brown	Moist	10	20
B0055447	575409	6609315	C	Mixed Forest	None	Flat	10	85	0	5	Brown	Moist	15	25
B0055448	575390	6609310	C	Mixed Forest	None	Moderate	15	70	0	15	Brown	Moist	15	20
B0055449	575371	6609303	C	Mixed Forest	None	Flat	20	65	0	15	Brown	Moist	10	15
B0055450	575349	6609294	C	Mixed Forest	None	Flat	15	75	0	10	Brown	Moist	5	10
B0055451	575334	6609284	C	Mixed Forest	None	Flat	20	45	30	5	Brown	Moist	5	15
B0055452	575315	6609279	C	Mixed Forest	None	Flat	5	90	0	5	Brown	Moist	10	20
B0055453	575295	6609273	C	Mixed Forest	None	Flat	20	75	0	5	Brown	Moist	10	20
B0055454	575279	6609265	C	Mixed Forest	None	Flat	25	65	0	10	Brown	Moist	10	20
B0055455	575259	6609258	C	Mixed Forest	None	Flat	15	75	0	10	Brown	Moist	20	30
B0055456	575241	6609251	C	Mixed Forest	None	Gentle	50	45	0	5	Brown	Moist	15	25
B0055457	575222	6609244	C	Mixed Forest	None	Moderate	10	80	0	10	Brown	Moist	15	25
B0055458	575184	6609228	C	Mixed Forest	None	Moderate	25	60	0	15	Black	Moist	10	15
B0055459	575164	6609221	C	Mixed Forest	None	Flat	5	80	0	15	Light Brown	Moist	5	15
B0055460	575178	6609207	C	Mixed Forest	None	Flat	10	75	0	15	Light Brown	Dry	5	15
B0055461	575197	6609214	C	Mixed Forest	None	Flat	15	70	0	15	Light Brown	Dry	5	10
B0055462	575215	6609221	C	Mixed Forest	None	Gentle	5	85	0	10	Light Brown	Moist	10	20
B0055463	575235	6609230	C	Mixed Forest	None	Gentle	0	95	0	5	Light Brown	Moist	15	28
B0055464	575254	6609235	C	Mixed Forest	None	Flat	5	85	0	10	Brown	Saturated	10	20
B0055465	575273	6609244	C	Mixed Forest	None	Flat	15	80	0	5	Brown	Moist	10	15
B0055466	575290	6609250	C	Mixed Forest	None	Flat	10	70	5	15	Dark Brown	Moist	10	20
B0055467	575134	6609248	C	Mixed Forest	None	Flat	5	90	0	5	Light Brown	Dry	5	15
B0055468	575155	6609254	C	Mixed Forest	None	Gentle	5	80	0	15	Dark Brown	Moist	5	15
B0055469	575174	6609264	C	Mixed Forest	None	Moderate	20	60	10	10	Brown	Moist	10	20
B0055470	575193	6609271	C	Mixed Forest	None	Gentle	10	85	0	5	Brown	Moist	5	15
B0055471	575211	6609276	C	Mixed Forest	None	Moderate	5	85	0	10	Dark Brown	Saturated	15	25
B0055472	575231	6609285	C	Mixed Forest	None	Flat	10	80	0	10	Dark Brown	Moist	5	15
B0055473	575250	6609293	C	Mixed Forest	None	Gentle	35	50	0	15	Dark Brown	Moist	10	15
B0055474	575268	6609300	C	Mixed Forest	None	Gentle	30	65	0	5	Dark Brown	Moist	10	20
B0055475	585935	6599034	C	Alpine	None	Gentle	0	10	85	5	Light Brown	Moist	10	20
B0055476	585931	6599036	C	Alpine	None	Gentle	0	5	85	10	Brown	Moist	15	25
B0055477	585927	6599038	C	Alpine	None	Gentle	5	5	75	15	Brown	Moist	5	15
B0055478	585922	6599040	C	Alpine	None	Gentle	5	15	70	10	Light Brown	Moist	5	15
B0055479	585918	6599043	C	Alpine	None	Gentle	15	15	50	20	Brown	Moist	20	30
B0055480	585913	6599044	C	Alpine	Man-made Disturbance	Moderate	20	45	30	5	Light Brown	Dry	5	15
B0055481	585909	6599047	C	Alpine	Near Road	Gentle	10	20	60	10	Brown	Saturated	10	15
B0055482	585905	6599049	C	Alpine	Near Road	Gentle	5	75	10	10	Light Brown	Dry	5	15
B0055483	585900	6599051	C	Alpine	None	Gentle	10	45	40	5	Orange Brown	Dry	5	15

B0055484	585896	6599053	Upper B	Alpine	None	Flat	5	10	75	10	Orange Brown	Moist	5	15
B0055485	585891	6599056	Upper B	Alpine	None	Flat	10	60	20	10	Orange Brown	Moist	5	15
B0055486	585887	6599058	C	Alpine	None	Flat	10	60	30	0	Light Brown	Dry	10	20
B0055487	585882	6599059	Upper B	Alpine	None	Gentle	15	50	30	5	Orange Brown	Moist	5	15
B0055488	585878	6599062	Upper B	Alpine	None	Gentle	15	65	15	5	Orange Brown	Moist	5	15
B0055489	585874	6599064	C	Alpine	None	Gentle	10	55	30	5	Light Brown	Moist	5	15
B0055490	585869	6599066	C	Alpine	None	Gentle	25	30	40	5	Grey Brown	Moist	5	15
B0055491	585863	6599069	C	Alpine	None	Gentle	15	40	35	10	Dark Brown	Moist	10	20
B0055492	585859	6599071	C	Alpine	None	Gentle	10	60	20	10	Dark Brown	Moist	10	20
B0055493	585855	6599073	C	Alpine	None	Gentle	5	60	30	5	Brown	Moist	5	15
B0055494	585850	6599075	C	Alpine	None	Gentle	5	70	15	10	Dark Brown	Moist	5	15
B0055495	585846	6599078	C	Alpine	None	Gentle	5	25	60	10	Orange Brown	Saturated	10	15
B0055496	585841	6599080	C	Alpine	None	Gentle	5	25	65	5	Dark Brown	Saturated	10	15
B0055497	585837	6599081	Upper B	Alpine	None	Gentle	30	30	35	5	Orange Brown	Moist	25	35
B0055498	585832	6599084	C	Alpine	None	Flat	35	25	35	5	Light Brown	Moist	15	25
B0055499	585828	6599086	C	Alpine	None	Flat	15	10	70	5	Dark Brown	Saturated	15	25
B0055500	585823	6599088	C	Alpine	None	Gentle	15	20	60	5	Light Brown	Saturated	10	20
B0055501	585737	6598952	C	Alpine	Near Road	Gentle	10	35	45	10	Brown	Dry	5	15
B0055502	585733	6598954	C	Alpine	None	Flat	10	45	40	5	Dark Brown	Moist	5	15
B0055503	585727	6598957	C	Alpine	None	Gentle	10	50	30	10	Dark Brown	Moist	10	20
B0055504	585724	6598958	C	Alpine	None	Flat	20	35	30	15	Brown	Moist	5	10
B0055505	585719	6598960	Upper B	Alpine	None	Gentle	35	40	20	5	Orange Brown	Moist	5	15
B0055506	585715	6598963	Upper B	Alpine	None	Gentle	30	45	20	5	Orange Brown	Moist	5	15
B0055507	585711	6598965	C	Alpine	None	Gentle	20	55	15	10	Brown	Moist	5	15
B0055508	585706	6598967	C	Alpine	None	Gentle	20	65	10	5	Brown	Moist	10	15
B0055509	585702	6598970	C	Alpine	None	Gentle	30	45	20	5	Dark Brown	Moist	10	15
B0055510	585697	6598972	Upper B	Alpine	None	Gentle	30	50	15	5	Orange Brown	Moist	5	15
B0055511	585692	6598974	Upper B	Alpine	None	Gentle	20	40	35	5	Orange Brown	Moist	5	15
B0055512	585688	6598976	C	Alpine	None	Gentle	15	45	35	5	Brown	Moist	10	20
B0055513	585733	6598911	C	Alpine	Near Road	Flat	0	0	95	5	Light Brown	Moist	40	50
B0055514	585728	6598912	C	Alpine	Near Road	Flat	10	65	5	20	Dark Brown	Dry	25	35
B0055515	585723	6598914	C	Alpine	Near Road	Gentle	5	10	75	10	Light Brown	Moist	10	20
B0055516	585720	6598916	C	Alpine	Near Road	Gentle	5	35	45	15	Light Brown	Moist	20	30
B0055517	585715	6598919	Upper B	Alpine	Near Road	Flat	5	35	55	5	Orange Brown	Moist	30	40
B0055518	585710	6598920	C	Alpine	Near Road	Gentle	35	55	5	5	Dark Brown	Moist	5	15
B0055519	585707	6598923	C	Alpine	Near Road	Gentle	25	55	0	20	Black	Moist	0	10
B0055520	585701	6598925	C	Alpine	Near Road	Gentle	20	65	0	15	Dark Brown	Moist	10	15
B0055521	585697	6598928	C	Alpine	None	Gentle	20	60	10	10	Dark Brown	Moist	10	20
B0055522	585692	6598929	C	Alpine	None	Gentle	15	20	60	5	Brown	Moist	15	20
B0055523	585687	6598931	C	Alpine	None	Gentle	15	65	15	5	Dark Brown	Moist	10	15
B0055524	585683	6598934	C	Alpine	None	Gentle	15	50	25	10	Brown	Moist	5	15
B0055525	585678	6598936	C	Alpine	Near Drill Pad	Gentle	5	20	65	10	Brown	Moist	5	15
B0055526	585673	6598939	C	Alpine	Near Drill Pad	Gentle	10	20	65	5	Brown	Moist	5	15

B0055527	585670	6598941	C	Alpine	Near Drill Pad	Gentle	5	20	70	5	Brown	Moist	5	15
B0055528	585664	6598942	C	Alpine	Near Drill Pad	Gentle	10	25	60	5	Brown	Moist	5	15
B0055529	585661	6598944	C	Alpine	Near Drill Pad	Gentle	10	15	70	5	Brown	Moist	5	15
B0055530	585637	6598932	C	Alpine	Near Drill Pad	Gentle	35	35	25	5	Brown	Moist	20	30
B0055531	585642	6598931	C	Alpine	Near Drill Pad	Gentle	10	20	65	5	Dark Brown	Moist	5	15
B0055532	585647	6598930	C	Alpine	Near Drill Pad	Gentle	35	40	10	15	Brown	Moist	5	10
B0055533	585651	6598927	C	Alpine	Near Drill Pad	Gentle	20	15	60	5	Light Brown	Moist	5	15
B0055534	585656	6598926	C	Alpine	Near Drill Pad	Flat	15	25	55	5	Light Brown	Moist	5	15
B0055535	585661	6598923	C	Alpine	Near Drill Pad	Gentle	40	45	10	5	Light Brown	Moist	5	15
B0055536	585665	6598921	C	Alpine	None	Gentle	10	15	70	5	Brown	Moist	5	15
B0055537	585669	6598919	C	Alpine	None	Flat	30	45	20	5	Brown	Moist	5	15
B0055538	585674	6598917	C	Alpine	None	Flat	5	5	85	5	Brown	Saturated	10	20
B0055539	585624	6598917	C	Alpine	None	Flat	15	55	20	10	Brown	Moist	15	25
B0055540	585629	6598915	C	Alpine	None	Gentle	40	45	5	10	Grey Brown	Dry	5	15
B0055541	585634	6598915	C	Alpine	None	Gentle	10	30	55	5	Brown	Moist	0	10
B0055542	585638	6598912	C	Alpine	None	Gentle	15	20	60	5	Brown	Moist	5	15
B0055543	585642	6598909	C	Alpine	None	Gentle	5	10	80	5	Brown	Saturated	5	15
B0055544	585647	6598907	C	Alpine	None	Gentle	5	15	75	5	Light Brown	Moist	10	20
B0055551	585890	6599011	C	Alpine	None	Gentle	15	40	40	5	Dark Brown	Moist	5	15
B0055552	585886	6599013	C	Alpine	None	Gentle	20	20	55	5	Brown	Moist	10	15
B0055553	585882	6599016	C	Alpine	None	Gentle	10	50	35	5	Brown	Moist	10	20
B0055554	585877	6599017	C	Alpine	None	Gentle	10	20	65	5	Orange Brown	Moist	20	30
B0055555	585873	6599020	C	Alpine	None	Gentle	5	10	80	5	Light Brown	Saturated	15	25
B0055556	585867	6599022	C	Alpine	Near Road	Gentle	10	40	45	5	Brown	Saturated	5	10
B0055557	585863	6599024	C	Alpine	Near Road	Flat	5	45	45	5	Brown	Saturated	5	10
B0055558	585860	6599026	C	Alpine	Man-made Disturbance	Gentle	5	35	55	5	Light Brown	Dry	5	15
B0055559	585854	6599029	C	Alpine	Man-made Disturbance	Gentle	25	45	25	5	Light Brown	Dry	5	15
B0055560	585851	6599031	C	Alpine	Near Road	Gentle	35	50	10	5	Brown	Dry	10	20
B0055561	585845	6599033	C	Alpine	Near Road	Gentle	40	50	7	3	Brown	Dry	10	20
B0055562	585841	6599035	C	Alpine	None	Gentle	35	50	10	5	Light Brown	Dry	5	15
B0055563	585837	6599037	C	Alpine	Near Road	Gentle	10	60	25	5	Orange Brown	Dry	10	20
B0055564	585832	6599040	C	Alpine	Near Road	Flat	15	60	20	5	Light Brown	Dry	5	15
B0055565	585828	6599041	C	Alpine	None	Flat	20	60	15	5	Light Brown	Dry	5	15
B0055566	585823	6599044	C	Alpine	None	Gentle	20	60	15	5	Light Brown	Dry	5	15
B0055567	585819	6599046	C	Alpine	None	Gentle	5	15	70	10	Light Brown	Saturated	5	15
B0055568	585814	6599048	Upper B	Alpine	None	Flat	5	20	70	5	Orange Brown	Moist	10	20
B0055569	585810	6599050	C	Alpine	None	Flat	10	65	20	5	Brown	Dry	5	15
B0055570	585806	6599052	C	Alpine	None	Flat	25	50	20	5	Grey Brown	Dry	10	20
B0055571	585800	6599055	C	Alpine	None	Flat	10	55	30	5	Brown	Moist	10	20
B0055572	585796	6599057	C	Alpine	None	Flat	10	15	70	5	Brown	Moist	10	20
B0055573	585792	6599059	C	Alpine	None	Gentle	5	25	60	10	Dark Brown	Moist	15	25
B0055574	585724	6599004	Upper B	Alpine	None	Gentle	40	30	25	5	Orange Brown	Moist	15	25
B0055575	585728	6599001	Upper B	Alpine	None	Gentle	30	40	25	5	Orange Brown	Moist	15	25

B0055576	585733	6598999	Upper B	Alpine	None	Gentle	30	40	25	5	Orange Brown	Moist	10	20
B0055577	585738	6598997	Upper B	Alpine	None	Flat	40	50	5	5	Orange Brown	Moist	5	15
B0055578	585743	6598995	C	Alpine	None	Flat	30	30	30	10	Brown	Moist	5	15
B0055579	585746	6598992	C	Alpine	Near Road	Flat	35	40	20	5	Dark Brown	Moist	10	20
B0055580	585751	6598991	C	Alpine	Near Drill Pad	Gentle	20	25	50	5	Dark Brown	Saturated	5	15
B0055581	585755	6598989	C	Alpine	Near Drill Pad	Gentle	35	45	15	5	Brown	Moist	5	15
B0055582	585761	6598986	C	Alpine	Near Drill Pad	Flat	45	40	15	0	Brown	Dry	0	10
B0055583	585764	6598983	C	Alpine	Near Drill Pad	Flat	20	70	10	0	Light Brown	Dry	0	10
B0055584	585769	6598981	C	Alpine	Near Road	Gentle	25	55	15	5	Grey Brown	Dry	5	15
B0055585	585773	6598980	C	Alpine	Near Road	Gentle	15	35	35	15	Dark Brown	Moist	20	30
B0055586	585778	6598977	C	Alpine	Near Road	Flat	20	65	10	5	Dark Brown	Dry	5	15
B0055587	585782	6598975	Upper B	Alpine	Near Road	Flat	5	20	70	5	Orange Brown	Moist	10	20
B0055588	585787	6598973	C	Alpine	Near Road	Gentle	5	10	80	5	Black	Saturated	15	25
B0055589	585791	6598970	C	Alpine	Near Road	Gentle	5	5	85	5	Grey Brown	Moist	10	20
B0055590	585796	6598968	C	Alpine	Near Road	Gentle	10	20	60	10	Grey Brown	Moist	10	20
B0055591	585800	6598966	C	Alpine	Near Road	Gentle	5	5	85	5	Dark Brown	Moist	10	20
B0055592	585805	6598964	C	Alpine	Near Road	Flat	5	5	85	5	Dark Brown	Moist	15	25
B0055593	585768	6598936	C	Alpine	None	Flat	5	15	75	5	Dark Brown	Moist	30	40
B0055594	585764	6598939	C	Alpine	None	Gentle	0	10	85	5	Dark Brown	Moist	15	25
B0055595	585760	6598941	C	Alpine	Near Road	Gentle	10	5	80	5	Brown	Moist	5	15
B0055596	585755	6598944	C	Alpine	Near Road	Gentle	10	30	60	0	Grey Brown	Dry	0	10
B0055597	585753	6598943	C	Alpine	Near Road	Gentle	20	20	50	10	Grey Brown	Dry	0	10
B0055598	585751	6598945	C	Alpine	Near Road	Gentle	25	20	45	10	Grey Brown	Moist	5	15
B0055599	585747	6598947	C	Alpine	Near Road	Gentle	20	30	45	5	Dark Brown	Moist	5	15
B0055600	585742	6598950	C	Alpine	Near Road	Gentle	15	45	40	0	Light Brown	Dry	5	15
B0055601	585538	6598804	C	Mixed Forest	None	Gentle	15	70	5	10	Dark Brown	Moist	10	15
B0055602	585543	6598803	C	Mixed Forest	None	Gentle	10	70	5	15	Dark Brown	Moist	10	20
B0055603	585547	6598800	C	Mixed Forest	None	Gentle	40	15	40	5	Grey Brown	Moist	0	10
B0055604	585552	6598798	C	Mixed Forest	None	Gentle	5	5	85	5	Black	Moist	5	15
B0055605	585556	6598795	C	Mixed Forest	None	Gentle	15	20	50	15	Black	Moist	5	15
B0055606	585561	6598793	C	Mixed Forest	None	Gentle	20	25	50	5	Grey Brown	Moist	10	20
B0055607	585565	6598791	C	Mixed Forest	None	Gentle	5	0	85	10	Grey Brown	Saturated	15	25
B0055608	585570	6598789	C	Mixed Forest	None	Gentle	10	40	45	5	Black	Moist	5	15
B0055609	585516	6598748	C	Mixed Forest	None	Moderate	15	50	30	5	Dark Brown	Moist	20	30
B0055610	585512	6598751	C	Mixed Forest	None	Moderate	25	50	20	5	Light Brown	Moist	20	30
B0055611	585507	6598754	C	Mixed Forest	None	Moderate	5	5	85	5	Black	Moist	20	30
B0055612	585503	6598756	C	Mixed Forest	None	Moderate	5	45	40	10	Black	Moist	15	25
B0055651	578754	6608837	C	Mixed Forest	None	Steep	10	0	80	10	Brown	Saturated	10	25
B0055652	585499	6598802	C	Mixed Forest	Near Road	Gentle	15	15	60	10	Brown	Dry	10	20
B0055653	585503	6598800	C	Mixed Forest	Man-made Disturbance	Gentle	5	5	85	5	Dark Brown	Moist	10	15
B0055654	585507	6598797	C	Mixed Forest	Near Road	Gentle	20	20	50	10	Brown	Dry	7	15
B0055655	585512	6598796	C	Mixed Forest	None	Gentle	10	10	70	10	Brown	Moist	7	15
B0055656	585516	6598794	C	Mixed Forest	Near Road	Gentle	10	5	75	10	Brown	Moist	7	15

B0055657	585521	6598791	C	Mixed Forest	Man-made Disturbance	Gentle	15	10	70	5	Brown	Moist	5	15
B0055658	585525	6598789	C	Mixed Forest	Man-made Disturbance	Gentle	15	65	10	10	Brown	Dry	10	20
B0055659	585530	6598786	C	Mixed Forest	Man-made Disturbance	Gentle	15	20	60	5	Brown	Moist	5	15
B0055660	585534	6598785	C	Mixed Forest	Man-made Disturbance	Gentle	10	5	75	10	Dark Brown	Moist	10	20
B0055661	585538	6598782	C	Mixed Forest	Man-made Disturbance	Gentle	5	0	90	5	Black	Moist	10	20
B0055662	585544	6598780	C	Mixed Forest	Man-made Disturbance	Moderate	5	0	90	5	Black	Moist	5	20
B0055663	585548	6598778	C	Mixed Forest	Near Road	Moderate	15	10	70	5	Brown	Saturated	5	20
B0055664	585552	6598775	C	Mixed Forest	Near Road	Moderate	15	40	35	10	Brown	Moist	10	17
B0055665	585534	6598762	C	Mixed Forest	Near Road	Gentle	25	45	25	5	Light Brown	Moist	7	15
B0055666	585530	6598764	C	Mixed Forest	Near Road	Moderate	10	25	60	5	Brown	Moist	10	20
B0055667	585525	6598767	C	Mixed Forest	Near Road	Moderate	10	15	65	10	Brown	Moist	10	20
B0055668	585520	6598768	C	Mixed Forest	Near Road	Moderate	10	35	50	5	Brown	Moist	10	15
B0056053	585650	6598905	C	Alpine	None	Gentle	5	15	75	5	Brown	Moist	5	15
B0056054	585656	6598903	C	Alpine	None	Gentle	5	10	80	5	Brown	Moist	5	15
B0056055	585660	6598901	C	Alpine	None	Gentle	5	25	65	5	Brown	Moist	5	10
B0056056	585665	6598899	C	Alpine	None	Gentle	5	10	80	5	Brown	Moist	5	15
B0056057	585670	6598897	C	Alpine	None	Gentle	20	35	35	10	Dark Brown	Moist	5	15
B0056058	585673	6598894	C	Alpine	None	Gentle	15	30	45	10	Brown	Moist	10	20
B0056059	585682	6598889	C	Alpine	Near Road	Gentle	30	40	25	5	Grey Brown	Moist	5	15
B0056060	585687	6598887	C	Alpine	Near Road	Gentle	10	30	50	10	Brown	Moist	5	15
B0056061	585692	6598885	C	Alpine	Near Road	Gentle	5	30	50	15	Dark Brown	Moist	30	40
B0056062	585696	6598882	C	Alpine	Near Road	Gentle	15	45	25	15	Dark Brown	Moist	10	15
B0056063	585606	6598816	C	Alpine	Near Road	Gentle	15	40	40	5	Grey Brown	Moist	10	20
B0056064	585602	6598819	C	Alpine	Near Road	Gentle	15	30	45	10	Grey Brown	Moist	10	20
B0056065	585596	6598820	C	Alpine	Near Road	Gentle	10	15	70	5	Grey Brown	Moist	5	15
B0056066	585592	6598822	C	Alpine	Near Road	Gentle	5	10	80	5	Grey Brown	Moist	5	15
B0056067	585588	6598825	C	Alpine	Near Road	Gentle	10	10	75	5	Brown	Moist	5	15
B0056068	585583	6598827	C	Alpine	Near Road	Gentle	10	10	75	5	Brown	Moist	25	35
B0056069	585579	6598829	C	Alpine	Near Road	Gentle	15	20	60	5	Dark Brown	Moist	10	20
B0056070	585574	6598831	C	Alpine	Near Road	Gentle	10	30	55	5	Brown	Moist	5	15
B0056071	585571	6598833	C	Alpine	Near Road	Gentle	20	40	35	5	Dark Brown	Moist	10	20
B0056072	585566	6598835	C	Alpine	Near Drill Pad	Gentle	5	30	55	10	Dark Brown	Moist	5	20
B0056073	585561	6598838	C	Alpine	Near Drill Pad	Gentle	10	30	50	10	Black	Moist	15	25
B0056074	585556	6598839	C	Alpine	Near Drill Pad	Gentle	5	5	85	5	Dark Brown	Moist	25	35
B0056075	585552	6598843	C	Alpine	Near Drill Pad	Gentle	15	35	40	10	Dark Brown	Moist	15	25
B0056076	585547	6598844	C	Alpine	None	Gentle	5	5	80	10	Black	Moist	20	30
B0056077	585543	6598847	C	Alpine	None	Moderate	5	5	85	5	Dark Brown	Moist	25	35
B0056078	585548	6598822	C	Alpine	None	Flat	5	0	90	5	Dark Brown	Moist	15	25
B0056079	585543	6598825	C	Alpine	None	Gentle	5	10	70	15	Orange Brown	Moist	10	20
B0056080	585538	6598826	C	Mixed Forest	None	Gentle	20	30	45	5	Brown	Moist	5	15
B0056081	585525	6598833	C	Mixed Forest	None	Gentle	5	40	50	5	Brown	Moist	5	15
B0056082	585433	6599122	C	Mixed Forest	None	Flat	5	5	85	5	Dark Brown	Moist	10	20
B0056083	585421	6599106	C	Mixed Forest	None	Gentle	10	35	50	5	Dark Brown	Moist	5	15

B0056084	585413	6599089	C	Mixed Forest	None	Flat	10	50	35	5	Light Brown	Moist	5	15
B0056085	585408	6599070	C	Mixed Forest	None	Gentle	20	50	25	5	Brown	Moist	5	15
B0056086	585395	6599054	Upper B	Mixed Forest	None	Gentle	25	50	20	5	Orange Brown	Moist	5	15
B0056087	585388	6599034	C	Mixed Forest	None	Gentle	5	20	70	5	Brown	Moist	5	15
B0056088	585478	6599102	C	Mixed Forest	None	Flat	10	45	40	5	Black	Moist	10	20
B0056089	585459	6599067	Upper B	Mixed Forest	None	Flat	20	30	45	5	Orange Brown	Moist	10	20
B0056090	585450	6599051	C	Mixed Forest	None	Gentle	20	55	20	5	Brown	Moist	5	15
B0056091	585440	6599030	C	Mixed Forest	None	Gentle	15	50	30	5	Brown	Moist	10	15
B0056092	578779	6608831	Talus	Mixed Forest	None	Steep	100	0	0	0	Grey Brown	Dry	30	40
B0056093	578776	6608829	C	Mixed Forest	None	Steep	5	10	70	15	Grey Brown	Moist	40	50
B0056094	578772	6608824	C	Mixed Forest	None	Steep	5	5	75	15	Grey Brown	Moist	25	35
B0056095	585511	6598817	C	Mixed Forest	None	Moderate	5	75	5	15	Brown	Dry	10	20
B0056096	585516	6598815	Upper B	Mixed Forest	None	Gentle	20	70	5	5	Orange Brown	Dry	15	25
B0056097	585520	6598814	C	Mixed Forest	None	Gentle	10	75	5	10	Brown	Dry	10	15
B0056098	585525	6598811	C	Mixed Forest	None	Gentle	15	75	5	5	Light Brown	Dry	5	15
B0056099	585529	6598809	C	Mixed Forest	None	Gentle	5	90	0	5	Brown	Dry	10	20
B0056100	585534	6598807	C	Mixed Forest	None	Gentle	5	85	5	5	Light Brown	Dry	5	15

Appendix A3: Soil Sample Location Maps 2020

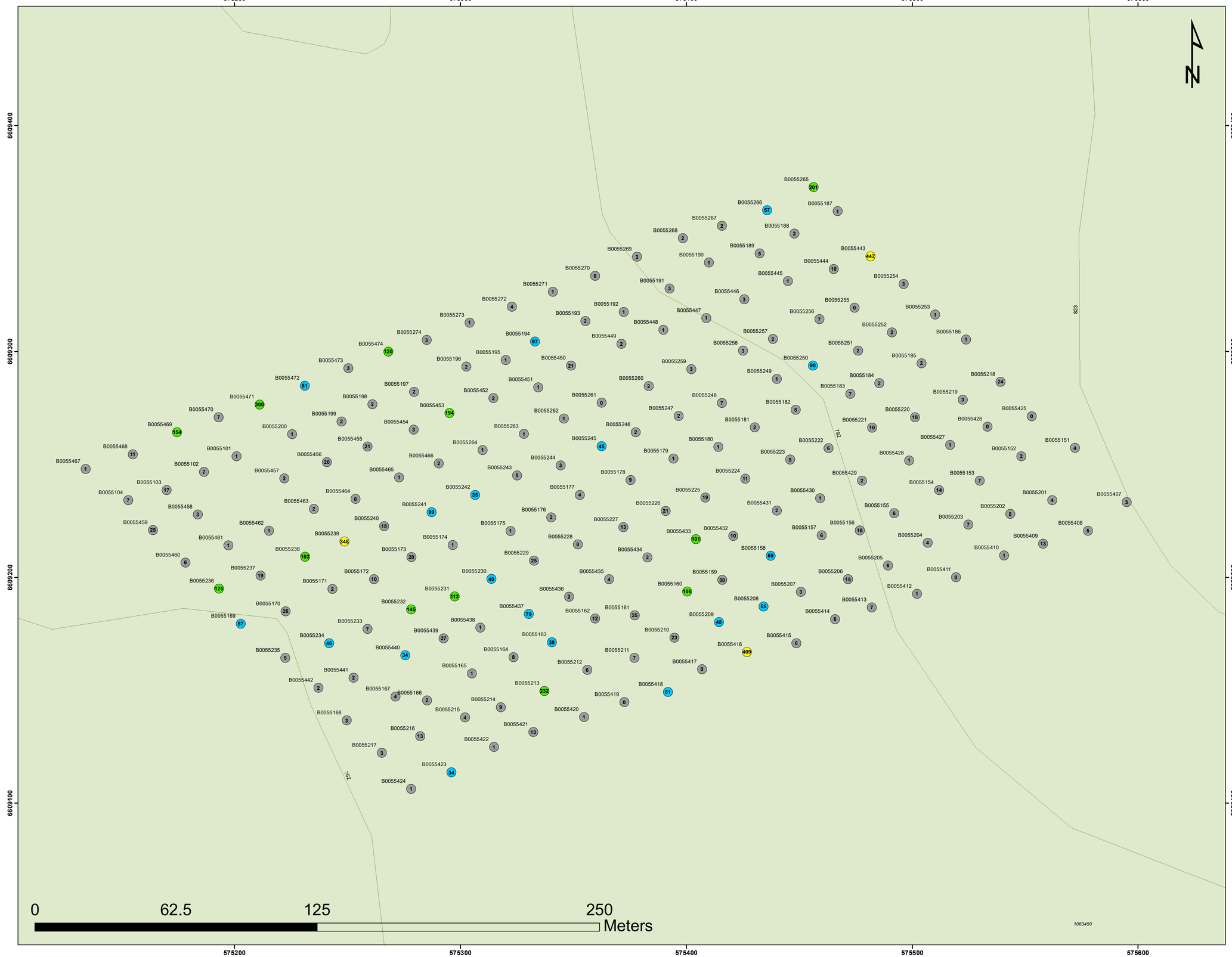

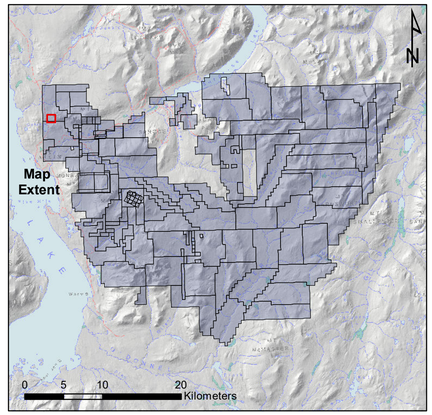

Atlin Goldfields Project 2020 Soil Geochemistry

Fourth of July Showing

BRIXTON METALS

2020 Soil Geochemistry - 617 Samples Total

Soil Sample ID/Au (ppb) ppb (196 Samples)

- ≤ 30 ppb
- >30 - 100 ppb
- >100 - 300 ppb
- >300 - 500 ppb
- >500 ppb

Elevation Contour (30 meters)
Road
River/Creek
Lake
Atlin Goldfields Project Tenure
Vegetation

Date: January, 2021
Scale: 1:850
Location: 104N/12
Atlin Mining Division; NW BC
Projection: NAD83 UTM Zone 8N



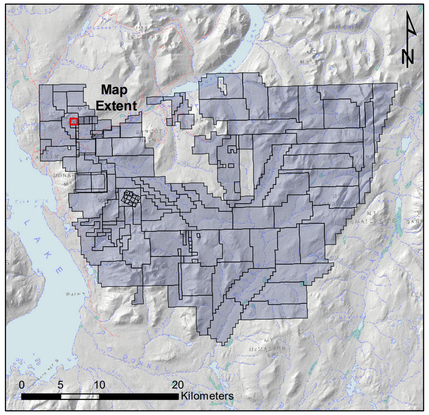

Atlin Goldfields Project 2020 Soil Geochemistry

Imperial Showing

BRIXTON METALS

2020 Soil Geochemistry - 617 Samples Total

Soil Sample ID/Au (ppb) ppb
(7 Samples)

- ≤ 30 ppb
- >30 - 100 ppb
- >100 - 300 ppb
- >300 - 500 ppb
- >500 ppb
- Elevation Contour (30 meters)
- Road
- River/Creek
- Lake
- Atlin Goldfields Project Tenure
- Vegetation

Date: January, 2021
Scale: 1:250
Location: 104N/12
Atlin Mining Division; NW BC
Projection: NAD83 UTM Zone 8N

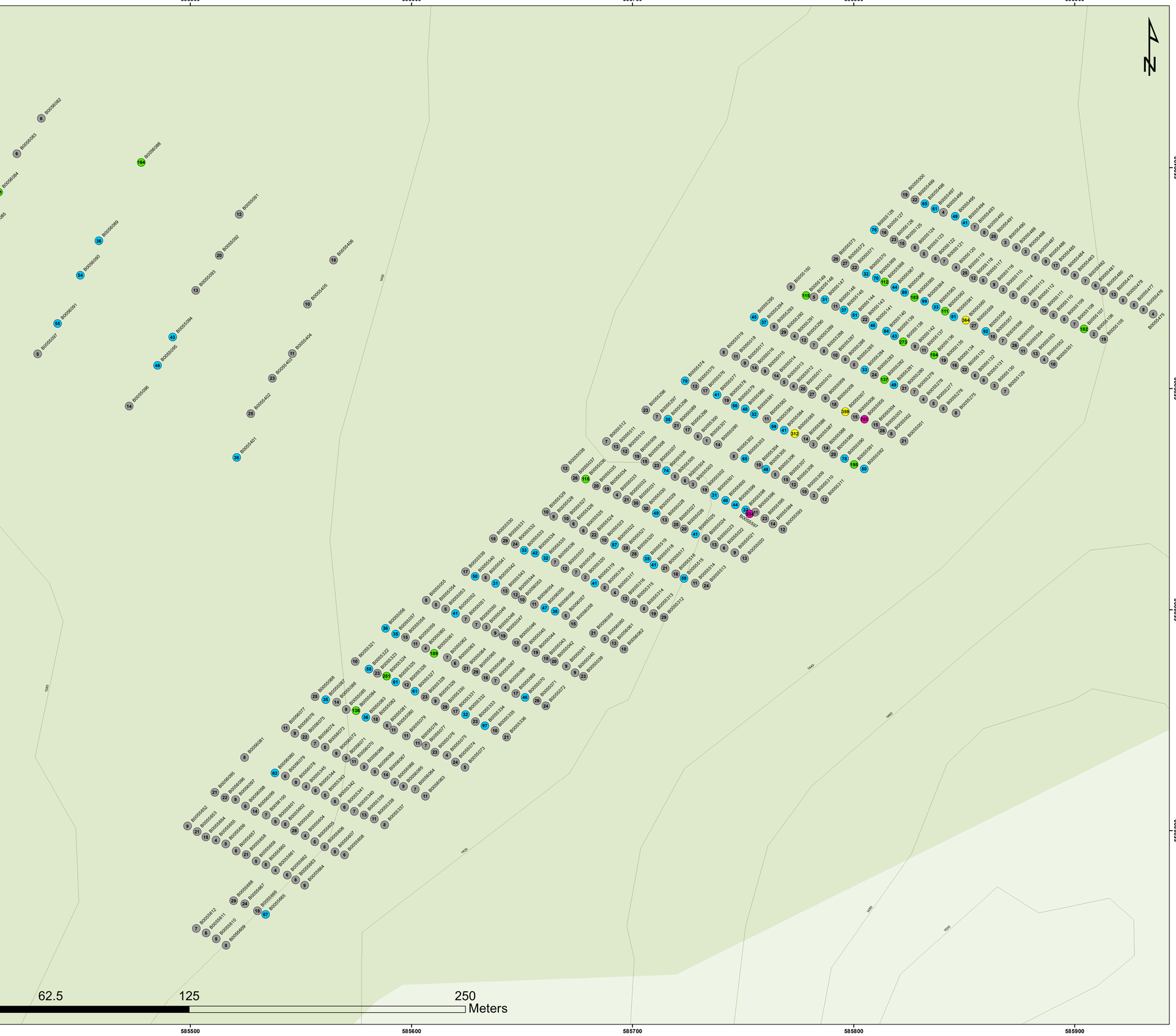

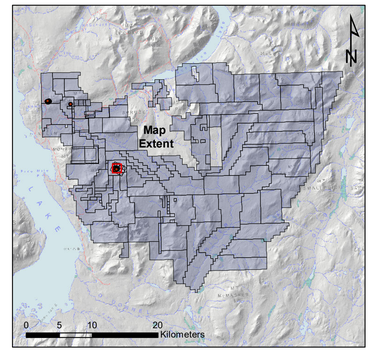

Atlin Goldfields Project
2020 Soil Geochemistry

LD Showing

BRIXTON METALS

2020 Soil Geochemistry - 617 Samples Total

Soil Sample ID/Au (ppb) (414 Samples)

- ≤ 30 ppb
- >30 - 100 ppb
- >100 - 300 ppb
- >300 - 500 ppb
- >500 ppb

- Elevation Contour (30 meters)
- Road
- River/Creek
- Lake
- Atlin Goldfields Project Tenure
- Vegetation

Date: January, 2021
Scale: 1:750
Location: 104N/11
Atlin Mining Division; NW BC
Projection: NAD83 UTM Zone 8N

Appendix B1: Certificates of Analysis – Rocks 2020

ALS Canada Ltd.
2103 Dollarton Hwy
North Vancouver BC V7H 0A7
Phone: +1 604 984 0221 Fax: +1 604 984 0218
www.alsglobal.com/geochemistry

To: **BRIXTON METALS CORPORATION**
#551 - 409 GRANVILLE STREET
VANCOUVER BC V6C 1T2

Finalized Date: 21-JUN-2020
Account: BRIXMET

CERTIFICATE WH20120264

Project: Atlin Gold

P.O. No.: Atlin-2020-R001

This report is for 5 Rock samples submitted to our lab in Whitehorse, YT, Canada on 8-JUN-2020.

The following have access to data associated with this certificate:

MONICA BARRINGTON	SORIN POSESCU	KYO YAMAGATA

SAMPLE PREPARATION

ALS CODE	DESCRIPTION
WEI-21	Received Sample Weight
LOG-21	Sample logging - ClientBarCode
CRU-QC	Crushing QC Test
PUL-QC	Pulverizing QC Test
CRU-31	Fine crushing - 70% <2mm
SPL-21	Split sample - riffle splitter
PUL-31	Pulverize up to 250g 85% <75 um

ANALYTICAL PROCEDURES

ALS CODE	DESCRIPTION	INSTRUMENT
Au-ICP21	Au 30g FA ICP-AES Finish	ICP-AES
ME-MS61	48 element four acid ICP-MS	

This is the Final Report and supersedes any preliminary report with this certificate number. Results apply to samples as submitted. All pages of this report have been checked and approved for release.

***** See Appendix Page for comments regarding this certificate *****

Signature:

Saa Traxler, General Manager, North Vancouver

ALS Canada Ltd.
2103 Dollarton Hwy
North Vancouver BC V7H 0A7
Phone: +1 604 984 0221 Fax: +1 604 984 0218
www.alsglobal.com/geochemistry

To: **BRIXTON METALS CORPORATION**
#551 - 409 GRANVILLE STREET
VANCOUVER BC V6C 1T2

Finalized Date: 21-JUN-2020
Account: BRIXMET

Project: Atlin Gold

CERTIFICATE OF ANALYSIS WH20120264

Sample Description	Method	WEI-21	Au-ICP21	ME-MS61	ME-MS61	ME-MS61	ME-MS61	ME-MS61	ME-MS61	ME-MS61	ME-MS61	ME-MS61	ME-MS61	ME-MS61	ME-MS61	ME-MS61
	Analyte	Recvd Wt.	Au	Ag	Al	As	Ba	Be	Bi	Ca	Cd	Ce	Co	Cr	Cs	Cu
	Units	kg	ppm	ppm	%	ppm	ppm	ppm	ppm	%	ppm	ppm	ppm	ppm	ppm	ppm
	LOD	0.02	0.001	0.01	0.01	0.2	10	0.05	0.01	0.01	0.02	0.01	0.1	1	0.05	0.2
A0576552		2.56	0.234	1.77	0.47	11.0	280	0.05	1.47	5.25	7.80	8.91	1.6	37	0.13	17.9
A0576553		2.36	0.006	0.03	0.67	203	200	1.20	0.05	21.0	0.26	7.69	16.2	142	0.71	2.4
A0576554		1.86	0.002	0.03	4.47	35.8	10	0.31	0.03	2.63	0.13	48.9	43.7	319	0.17	4.6
A0576555		1.37	0.001	0.01	0.12	13.4	30	<0.05	0.01	0.11	0.06	0.33	2.8	57	0.05	1.5
A0576556		4.18	0.004	0.06	1.39	16.8	1620	0.55	0.10	0.10	0.08	18.30	2.4	42	0.33	30.8

***** See Appendix Page for comments regarding this certificate *****

ALS Canada Ltd.
2103 Dollarton Hwy
North Vancouver BC V7H 0A7
Phone: +1 604 984 0221 Fax: +1 604 984 0218
www.alsglobal.com/geochemistry

To: **BRIXTON METALS CORPORATION**
#551 - 409 GRANVILLE STREET
VANCOUVER BC V6C 1T2

Finalized Date: 21-JUN-2020
Account: BRIXMET

Project: Atlin Gold

CERTIFICATE OF ANALYSIS WH20120264

Sample Description	Method	ME-MS61	ME-MS61	ME-MS61	ME-MS61	ME-MS61	ME-MS61	ME-MS61	ME-MS61	ME-MS61	ME-MS61	ME-MS61	ME-MS61	ME-MS61	ME-MS61	ME-MS61
	Analyte	Fe	Ga	Ge	Hf	In	K	La	Li	Mg	Mn	Mo	Na	Nb	Ni	P
	Units	%	ppm	ppm	ppm	ppm	%	ppm	ppm	%	ppm	ppm	%	ppm	ppm	ppm
	LOD	0.01	0.05	0.05	0.1	0.005	0.01	0.5	0.2	0.01	5	0.05	0.01	0.1	0.2	10
A0576552		1.39	0.77	<0.05	0.4	0.044	0.12	5.1	1.5	0.15	1720	0.91	0.19	1.0	14.3	750
A0576553		3.73	2.73	<0.05	0.5	0.052	0.32	3.7	4.3	10.30	1260	0.33	0.03	1.8	166.0	90
A0576554		6.43	9.93	0.06	2.7	0.066	<0.01	23.1	27.3	14.75	1240	2.05	0.01	3.6	773	1400
A0576555		0.38	0.39	<0.05	<0.1	0.008	0.05	<0.5	0.9	0.09	107	0.30	0.01	0.1	26.0	10
A0576556		1.17	5.43	<0.05	0.7	0.036	0.56	9.5	4.8	0.14	269	0.60	0.12	2.7	19.3	560

***** See Appendix Page for comments regarding this certificate *****

ALS Canada Ltd.
2103 Dollarton Hwy
North Vancouver BC V7H 0A7
Phone: +1 604 984 0221 Fax: +1 604 984 0218
www.alsglobal.com/geochemistry

To: **BRIXTON METALS CORPORATION**
#551 - 409 GRANVILLE STREET
VANCOUVER BC V6C 1T2

Finalized Date: 21-JUN-2020
Account: BRIXMET

Project: Atlin Gold

CERTIFICATE OF ANALYSIS WH20120264

Sample Description	Method	ME-MS61	ME-MS61	ME-MS61	ME-MS61	ME-MS61	ME-MS61	ME-MS61	ME-MS61	ME-MS61	ME-MS61	ME-MS61	ME-MS61	ME-MS61	ME-MS61	ME-MS61
	Analyte	Pb	Rb	Re	S	Sb	Sc	Se	Sn	Sr	Ta	Te	Th	Ti	Tl	U
	Units	ppm	ppm	ppm	%	ppm	ppm	ppm	ppm	ppm	ppm	ppm	ppm	%	ppm	ppm
	LOD	0.5	0.1	0.002	0.01	0.05	0.1	1	0.2	0.2	0.05	0.05	0.01	0.005	0.02	0.1
A0576552		46.9	2.4	<0.002	0.01	0.73	3.6	1	<0.2	50.4	<0.05	1.25	0.41	0.029	0.05	0.4
A0576553		2.0	9.5	<0.002	<0.01	3.56	8.8	<1	0.8	379	0.10	<0.05	0.36	0.057	0.07	0.3
A0576554		3.4	0.2	<0.002	0.01	0.85	18.1	<1	0.2	160.0	0.20	<0.05	2.58	0.097	<0.02	3.7
A0576555		2.0	1.3	<0.002	<0.01	0.50	0.3	<1	<0.2	3.2	<0.05	<0.05	0.03	<0.005	<0.02	<0.1
A0576556		2.1	18.5	<0.002	0.01	0.71	4.9	<1	0.5	12.6	0.16	0.06	1.64	0.078	0.14	1.7

***** See Appendix Page for comments regarding this certificate *****

ALS Canada Ltd.
2103 Dollarton Hwy
North Vancouver BC V7H 0A7
Phone: +1 604 984 0221 Fax: +1 604 984 0218
www.alsglobal.com/geochemistry

To: **BRIXTON METALS CORPORATION**
#551 - 409 GRANVILLE STREET
VANCOUVER BC V6C 1T2

Finalized Date: 21-JUN-2020
Account: BRIXMET

Project: Atlin Gold

CERTIFICATE OF ANALYSIS WH20120264

Sample Description	Method	ME-MS61	ME-MS61	ME-MS61	ME-MS61	ME-MS61
	Analyte	V	W	Y	Zn	Zr
	Units	ppm	ppm	ppm	ppm	ppm
	LOD	1	0.1	0.1	2	0.5
A0576552		8	0.3	6.1	413	14.9
A0576553		40	3.5	11.9	19	29.8
A0576554		148	0.4	13.9	120	107.5
A0576555		4	0.1	0.3	6	0.5
A0576556		24	0.6	5.4	34	28.6

***** See Appendix Page for comments regarding this certificate *****

ALS Canada Ltd.
2103 Dollarton Hwy
North Vancouver BC V7H 0A7
Phone: +1 604 984 0221 Fax: +1 604 984 0218
www.alsglobal.com/geochemistry

To: **BRIXTON METALS CORPORATION**
#551 - 409 GRANVILLE STREET
VANCOUVER BC V6C 1T2

Finalized Date: 21-JUN-2020
Account: BRIXMET

Project: Atlin Gold

CERTIFICATE OF ANALYSIS WH20120264

CERTIFICATE COMMENTS

ANALYTICAL COMMENTS

Applies to Method: REEs may not be totally soluble in this method.
ME-MS61

LABORATORY ADDRESSES

Applies to Method: Processed at ALS Whitehorse located at 78 Mt. Sima Rd, Whitehorse, YT, Canada.

CRU-31	CRU-QC	LOG-21	PUL-31
PUL-QC	SPL-21	WEI-21	

Applies to Method: Processed at ALS Vancouver located at 2103 Dollarton Hwy, North Vancouver, BC, Canada.

Au-ICP21	ME-MS61

ALS Canada Ltd.
2103 Dollarton Hwy
North Vancouver BC V7H 0A7
Phone: +1 604 984 0221 Fax: +1 604 984 0218
www.alsglobal.com/geochemistry

To: **BRIXTON METALS CORPORATION**
#551 - 409 GRANVILLE STREET
VANCOUVER BC V6C 1T2

Finalized Date: 4-SEP-2020
Account: BRIXMET

CERTIFICATE WH20165289

Project: Atlin Gold

P.O. No.: Atlin-2020-R002

This report is for 24 Rock samples submitted to our lab in Whitehorse, YT, Canada on 3-AUG-2020.

The following have access to data associated with this certificate:

MONICA BARRINGTON KYO YAMAGATA	MEGAN BINNER	GARY THOMPSON

SAMPLE PREPARATION

ALS CODE	DESCRIPTION
WEI-21	Received Sample Weight
LOG-21	Sample logging - ClientBarCode
CRU-QC	Crushing QC Test
PUL-QC	Pulverizing QC Test
CRU-31	Fine crushing - 70% <2mm
SPL-21	Split sample - riffle splitter
PUL-31	Pulverize up to 250g 85% <75 um

ANALYTICAL PROCEDURES

ALS CODE	DESCRIPTION	INSTRUMENT
Au-ICP21	Au 30g FA ICP-AES Finish	ICP-AES
ME-MS61	48 element four acid ICP-MS	

This is the Final Report and supersedes any preliminary report with this certificate number. Results apply to samples as submitted. All pages of this report have been checked and approved for release.

***** See Appendix Page for comments regarding this certificate *****

Signature:

Saa Traxler, General Manager, North Vancouver

ALS Canada Ltd.
2103 Dollarton Hwy
North Vancouver BC V7H 0A7
Phone: +1 604 984 0221 Fax: +1 604 984 0218
www.alsglobal.com/geochemistry

To: **BRIXTON METALS CORPORATION**
#551 - 409 GRANVILLE STREET
VANCOUVER BC V6C 1T2

Finalized Date: 4-SEP-2020
Account: BRIXMET

Project: Atlin Gold

CERTIFICATE OF ANALYSIS WH20165289

Sample Description	Method	WEI-21	Au-ICP21	ME-MS61	ME-MS61	ME-MS61	ME-MS61	ME-MS61	ME-MS61	ME-MS61	ME-MS61	ME-MS61	ME-MS61	ME-MS61	ME-MS61	ME-MS61
	Analyte	Recvd Wt.	Au	Ag	Al	As	Ba	Be	Bi	Ca	Cd	Ce	Co	Cr	Cs	Cu
	Units	kg	ppm	ppm	%	ppm	ppm	ppm	ppm	%	ppm	ppm	ppm	ppm	ppm	ppm
	LOD	0.02	0.001	0.01	0.01	0.2	10	0.05	0.01	0.01	0.02	0.01	0.1	1	0.05	0.2
A0576601		0.51	0.014	0.03	0.30	3.3	40	0.05	0.04	0.02	0.02	2.78	1.2	27	0.13	14.4
A0576602		1.59	0.002	0.04	7.39	1.3	70	0.41	0.02	5.75	0.11	14.90	35.2	48	0.23	59.3
A0576603		1.07	0.010	0.02	0.20	1.9	40	<0.05	0.01	0.02	0.02	0.63	0.6	30	0.13	3.6
A0576604		1.02	0.013	0.09	1.09	4.8	2330	0.32	0.09	0.02	<0.02	4.59	1.3	32	0.60	34.1
A0576605		1.31	0.001	0.02	1.18	1.5	1220	0.36	0.07	0.03	0.09	8.08	2.8	32	0.68	16.7
A0576606		1.09	0.005	0.07	8.13	7.3	780	0.62	0.05	1.82	0.11	13.60	22.1	104	1.58	85.5
A0576607		0.78	0.020	0.08	5.62	5.1	6920	1.66	0.14	0.03	0.06	42.1	1.9	58	3.20	54.8
A0576608		1.41	0.002	0.07	1.78	7.9	6020	0.60	0.13	0.02	0.07	13.65	2.9	34	1.08	30.2
A0576609		0.85	0.001	0.06	0.70	2.7	610	0.22	0.03	0.02	0.06	5.76	1.2	25	0.92	15.7
A0576610		1.07	0.245	0.67	3.41	142.0	420	1.57	5.20	0.11	0.38	11.70	20.0	29	1.81	135.5
A0576611		1.02	0.003	0.04	1.73	5.4	1850	0.64	0.08	0.03	0.05	13.20	2.0	27	1.04	32.1
A0576612		1.38	0.003	0.22	5.34	2.8	2920	1.21	0.23	0.13	0.07	46.9	1.3	50	6.44	41.1
A0576613		1.25	0.002	0.04	0.19	0.3	80	0.06	0.01	34.0	1.00	2.33	1.0	11	0.28	4.7
A0576614		1.11	0.001	0.06	5.97	0.4	60	0.49	0.02	3.38	0.15	12.65	26.9	49	0.18	167.5
A0576615		1.39	0.001	0.12	1.38	0.3	420	0.24	0.12	0.59	0.06	8.81	0.9	29	0.47	13.3
A0576616		1.15	0.003	0.02	2.55	3.0	1160	1.04	0.34	0.03	0.08	13.55	3.0	27	3.73	230
A0576617		1.14	<0.001	0.21	5.25	2.8	1120	4.34	0.24	0.05	0.04	6.77	0.7	9	5.65	28.9
A0576618		1.22	0.007	0.29	0.16	0.4	50	0.11	0.61	0.02	<0.02	0.31	0.2	33	0.09	1.8
A0576619		1.65	0.211	1.54	0.52	67.1	70	0.07	0.06	0.03	0.07	0.94	0.2	31	0.35	2.9
A0576620		1.52	0.039	0.03	0.65	0.7	190	0.23	1.69	0.05	0.03	2.74	0.3	33	0.16	2.2
A0576621		1.86	0.006	0.19	0.11	3.6	30	0.07	0.40	0.01	0.02	0.56	0.2	36	<0.05	3.7
A0576622		1.79	0.004	0.01	0.74	0.8	300	0.20	0.04	0.02	<0.02	3.89	0.5	32	0.18	4.2
A0576623		1.33	1.055	27.9	0.74	28.3	180	0.19	51.3	1.05	6.66	1.18	3.1	42	0.26	12.5
A0576624		1.16	0.009	0.38	6.46	3.6	680	1.31	0.48	0.17	0.25	21.0	0.6	17	0.62	2.3

***** See Appendix Page for comments regarding this certificate *****

ALS Canada Ltd.
2103 Dollarton Hwy
North Vancouver BC V7H 0A7
Phone: +1 604 984 0221 Fax: +1 604 984 0218
www.alsglobal.com/geochemistry

To: **BRIXTON METALS CORPORATION**
#551 - 409 GRANVILLE STREET
VANCOUVER BC V6C 1T2

Finalized Date: 4-SEP-2020
Account: BRIXMET

Project: Atlin Gold

CERTIFICATE OF ANALYSIS WH20165289

Sample Description	Method	ME-MS61	ME-MS61	ME-MS61	ME-MS61	ME-MS61	ME-MS61	ME-MS61	ME-MS61	ME-MS61	ME-MS61	ME-MS61	ME-MS61	ME-MS61	ME-MS61	ME-MS61
	Analyte	Fe	Ga	Ge	Hf	In	K	La	Li	Mg	Mn	Mo	Na	Nb	Ni	P
	Units	%	ppm	ppm	ppm	ppm	%	ppm	ppm	%	ppm	ppm	%	ppm	ppm	ppm
	LOD	0.01	0.05	0.05	0.1	0.005	0.01	0.5	0.2	0.01	5	0.05	0.01	0.1	0.2	10
A0576601		0.35	0.60	0.05	0.1	<0.005	0.08	1.4	4.2	0.01	76	0.39	0.01	0.7	9.1	60
A0576602		8.96	18.85	0.10	2.5	0.088	0.27	5.2	7.0	3.16	1410	0.99	2.19	3.2	26.4	790
A0576603		0.28	0.44	<0.05	<0.1	<0.005	0.08	<0.5	3.2	0.01	41	0.40	0.01	0.2	3.3	30
A0576604		0.59	2.95	0.05	0.4	0.031	0.52	1.8	6.1	0.18	71	0.26	0.10	1.2	6.0	80
A0576605		0.59	2.84	0.05	0.4	0.011	0.41	3.9	7.4	0.08	128	0.64	0.14	1.2	12.2	170
A0576606		5.93	18.45	0.08	0.8	0.049	1.16	6.1	25.9	2.69	961	0.26	1.81	3.5	37.3	700
A0576607		1.77	17.10	0.13	2.0	0.060	2.07	21.4	34.9	0.74	80	0.76	0.61	8.6	15.8	170
A0576608		0.90	5.76	0.06	0.6	0.022	0.80	6.0	16.8	0.13	174	0.56	0.04	2.8	5.2	110
A0576609		0.58	1.85	0.05	0.2	0.007	0.27	2.6	4.2	0.08	123	0.63	0.03	0.7	4.1	140
A0576610		7.32	12.25	0.12	0.9	0.085	1.69	3.4	27.6	0.47	1080	20.6	0.15	2.5	67.4	90
A0576611		0.93	5.44	0.05	0.7	0.029	0.77	5.4	13.6	0.26	163	0.40	0.05	2.0	10.8	100
A0576612		2.21	16.25	0.12	1.7	0.033	2.09	23.7	61.2	0.38	100	4.38	0.82	7.6	5.4	200
A0576613		0.12	0.54	0.10	0.1	<0.005	0.07	3.5	2.4	1.90	113	0.32	0.01	0.2	2.2	570
A0576614		7.90	17.20	0.08	1.5	0.080	0.12	5.2	14.9	2.94	1260	0.38	1.93	4.5	32.2	630
A0576615		0.89	2.69	<0.05	0.4	0.026	0.14	4.2	4.2	0.42	229	1.16	0.39	1.4	5.9	170
A0576616		11.15	5.81	0.06	0.4	0.029	0.88	6.7	7.8	0.34	78	7.94	0.21	1.7	7.9	430
A0576617		2.79	17.05	0.08	3.5	0.028	2.88	3.0	17.4	0.10	72	4.24	1.83	33.6	3.2	170
A0576618		0.28	0.48	<0.05	<0.1	<0.005	0.06	<0.5	2.0	0.01	29	861	0.01	0.1	0.9	20
A0576619		0.27	0.84	0.05	<0.1	<0.005	0.13	0.6	136.0	0.01	27	5.46	0.02	0.2	1.1	100
A0576620		0.32	1.67	<0.05	<0.1	<0.005	0.36	1.2	2.3	0.02	36	1320	0.14	0.7	1.1	50
A0576621		0.25	0.33	<0.05	<0.1	0.005	0.06	<0.5	1.7	<0.01	22	1490	0.01	0.1	0.8	30
A0576622		0.35	1.95	0.05	<0.1	0.005	0.57	1.9	2.6	0.02	50	65.0	0.12	0.8	1.6	60
A0576623		1.48	2.73	0.05	0.1	0.051	0.35	0.5	6.3	0.43	423	4.95	0.01	0.3	11.9	20
A0576624		0.33	14.75	0.09	2.8	0.009	3.73	9.0	2.4	0.12	122	1.67	2.52	5.8	14.2	40

***** See Appendix Page for comments regarding this certificate *****

ALS Canada Ltd.
2103 Dollarton Hwy
North Vancouver BC V7H 0A7
Phone: +1 604 984 0221 Fax: +1 604 984 0218
www.alsglobal.com/geochemistry

To: **BRIXTON METALS CORPORATION**
#551 - 409 GRANVILLE STREET
VANCOUVER BC V6C 1T2

Finalized Date: 4-SEP-2020
Account: BRIXMET

Project: Atlin Gold

CERTIFICATE OF ANALYSIS WH20165289

Sample Description	Method	ME-MS61	ME-MS61	ME-MS61	ME-MS61	ME-MS61	ME-MS61	ME-MS61	ME-MS61	ME-MS61	ME-MS61	ME-MS61	ME-MS61	ME-MS61	ME-MS61	ME-MS61
	Analyte	Pb	Rb	Re	S	Sb	Sc	Se	Sn	Sr	Ta	Te	Th	Ti	Tl	U
	Units	ppm	ppm	ppm	%	ppm	ppm	ppm	ppm	ppm	ppm	ppm	ppm	%	ppm	ppm
	LOD	0.5	0.1	0.002	0.01	0.05	0.1	1	0.2	0.2	0.05	0.05	0.01	0.005	0.02	0.1
A0576601		0.7	2.5	<0.002	0.01	0.32	0.6	<1	<0.2	2.6	<0.05	<0.05	0.28	0.015	0.03	0.1
A0576602		0.8	5.3	0.002	0.54	0.18	39.4	2	1.0	116.5	0.21	<0.05	0.28	1.140	0.05	0.3
A0576603		0.5	2.5	<0.002	<0.01	0.63	0.3	<1	<0.2	1.5	<0.05	<0.05	0.06	0.008	0.03	0.1
A0576604		2.3	14.9	<0.002	0.01	0.13	3.1	<1	0.3	16.4	0.07	<0.05	0.64	0.040	0.12	0.3
A0576605		2.9	17.8	<0.002	<0.01	0.43	2.4	1	0.3	28.5	0.08	<0.05	1.09	0.048	0.17	0.5
A0576606		2.6	18.6	<0.002	<0.01	2.22	24.2	1	0.7	288	0.21	0.05	1.03	0.501	0.21	0.6
A0576607		5.2	84.4	<0.002	0.02	1.24	14.4	1	1.9	41.5	0.55	<0.05	7.96	0.280	0.52	1.1
A0576608		4.0	26.6	<0.002	0.01	1.10	6.6	1	0.6	21.4	0.18	<0.05	2.21	0.093	0.25	0.3
A0576609		1.5	11.7	<0.002	0.01	0.65	1.7	<1	0.2	9.7	0.05	<0.05	0.65	0.031	0.11	0.4
A0576610		77.4	67.1	0.012	7.20	4.78	10.9	18	1.5	29.9	0.13	4.77	1.67	0.118	0.56	1.5
A0576611		2.0	28.3	<0.002	0.02	0.29	6.3	1	0.6	11.3	0.14	0.09	1.46	0.086	0.19	0.4
A0576612		8.2	87.5	<0.002	0.13	0.64	11.9	3	1.6	67.1	0.51	0.07	8.35	0.250	0.74	1.5
A0576613		0.6	2.8	<0.002	0.01	0.16	0.6	1	<0.2	240	<0.05	<0.05	0.21	0.010	0.04	2.3
A0576614		0.8	3.8	<0.002	0.09	0.32	35.7	2	0.8	117.0	0.29	<0.05	0.68	0.842	0.04	0.3
A0576615		3.2	8.2	<0.002	0.05	0.11	4.1	1	0.5	89.9	0.09	0.05	1.29	0.050	0.08	0.9
A0576616		4.4	58.9	<0.002	0.04	0.90	5.7	1	0.6	19.1	0.11	0.09	3.58	0.099	0.19	1.2
A0576617		17.2	324	<0.002	0.01	0.44	3.1	1	9.4	15.7	5.34	<0.05	22.5	0.041	2.16	4.0
A0576618		1.0	2.4	0.009	0.05	0.31	0.1	1	<0.2	2.5	<0.05	0.05	0.08	<0.005	0.02	<0.1
A0576619		52.6	4.7	<0.002	<0.01	40.1	0.2	<1	<0.2	11.6	<0.05	<0.05	0.20	0.006	0.05	0.2
A0576620		1.8	9.6	0.033	0.07	0.23	0.1	1	<0.2	30.7	<0.05	0.10	0.28	0.016	0.05	0.4
A0576621		1.1	1.7	0.052	0.11	0.29	<0.1	<1	<0.2	2.9	<0.05	0.08	0.04	0.005	0.03	<0.1
A0576622		0.9	13.8	<0.002	0.01	0.12	0.2	<1	0.2	34.6	<0.05	<0.05	0.24	0.016	0.08	0.1
A0576623		1800	12.0	<0.002	0.30	1.77	2.5	2	0.2	57.0	<0.05	3.08	0.07	0.045	0.08	0.1
A0576624		19.0	82.3	<0.002	0.03	0.28	1.0	<1	0.4	104.5	0.83	<0.05	11.95	0.027	0.45	4.4

***** See Appendix Page for comments regarding this certificate *****

ALS Canada Ltd.
2103 Dollarton Hwy
North Vancouver BC V7H 0A7
Phone: +1 604 984 0221 Fax: +1 604 984 0218
www.alsglobal.com/geochemistry

To: **BRIXTON METALS CORPORATION**
#551 - 409 GRANVILLE STREET
VANCOUVER BC V6C 1T2

Finalized Date: 4-SEP-2020
Account: BRIXMET

Project: Atlin Gold

CERTIFICATE OF ANALYSIS WH20165289

Sample Description	Method	ME-MS61	ME-MS61	ME-MS61	ME-MS61	ME-MS61
	Analyte	V	W	Y	Zn	Zr
	Units	ppm	ppm	ppm	ppm	ppm
	LOD	1	0.1	0.1	2	0.5
A0576601		5	0.5	0.6	3	5.4
A0576602		400	0.1	40.1	109	86.3
A0576603		5	0.5	0.3	4	1.2
A0576604		18	0.9	1.3	16	14.5
A0576605		21	0.3	2.0	23	12.2
A0576606		217	0.6	13.9	109	23.1
A0576607		83	1.8	5.5	62	73.5
A0576608		30	0.5	2.8	18	23.4
A0576609		12	0.2	1.0	13	8.7
A0576610		117	1.1	4.9	79	33.2
A0576611		28	0.7	3.6	29	26.6
A0576612		105	1.4	6.3	35	57.3
A0576613		14	0.1	5.2	21	3.0
A0576614		321	0.2	28.1	100	37.6
A0576615		25	0.2	3.9	35	12.5
A0576616		36	0.4	3.2	95	16.7
A0576617		10	1.3	12.0	46	76.0
A0576618		1	0.7	0.2	<2	<0.5
A0576619		3	0.3	0.3	5	0.8
A0576620		1	1.0	0.5	2	0.8
A0576621		<1	0.5	0.1	<2	<0.5
A0576622		2	0.6	0.6	2	1.5
A0576623		24	5.2	1.5	164	1.2
A0576624		2	1.7	3.2	11	53.5

***** See Appendix Page for comments regarding this certificate *****

ALS Canada Ltd.
2103 Dollarton Hwy
North Vancouver BC V7H 0A7
Phone: +1 604 984 0221 Fax: +1 604 984 0218
www.alsglobal.com/geochemistry

To: **BRIXTON METALS CORPORATION**
#551 - 409 GRANVILLE STREET
VANCOUVER BC V6C 1T2

Finalized Date: 4-SEP-2020
Account: BRIXMET

Project: Atlin Gold

CERTIFICATE OF ANALYSIS WH20165289

CERTIFICATE COMMENTS

ANALYTICAL COMMENTS

Applies to Method: REEs may not be totally soluble in this method.
ME-MS61

LABORATORY ADDRESSES

Applies to Method: Processed at ALS Whitehorse located at 78 Mt. Sima Rd, Whitehorse, YT, Canada.

CRU-31	CRU-QC	LOG-21	PUL-31
PUL-QC	SPL-21	WEI-21	

Applies to Method: Processed at ALS Vancouver located at 2103 Dollarton Hwy, North Vancouver, BC, Canada.

Au-ICP21	ME-MS61

ALS Canada Ltd.

2103 Dollarton Hwy
North Vancouver BC V7H 0A7
Phone: +1 604 984 0221 Fax: +1 604 984 0218
www.alsglobal.com/geochemistry

To: **BRIXTON METALS CORPORATION**
#551 - 409 GRANVILLE STREET
VANCOUVER BC V6C 1T2

Finalized Date: 10-DEC-2020
Account: BRIXMET

CERTIFICATE WH20222752

Project: Atlin Gold

P.O. No.: Atlin-2020-R003

This report is for 40 Rock samples submitted to our lab in Whitehorse, YT, Canada on 2-OCT-2020.

The following have access to data associated with this certificate:

MONICA BARRINGTON GARY THOMPSON	MEGAN BINNER KYO YAMAGATA	MATT KRUKOWSKI

SAMPLE PREPARATION

ALS CODE	DESCRIPTION
WEI-21	Received Sample Weight
LOG-21	Sample logging - ClientBarCode
CRU-QC	Crushing QC Test
PUL-QC	Pulverizing QC Test
CRU-31	Fine crushing - 70% <2mm
SPL-21	Split sample - riffle splitter
PUL-31	Pulverize up to 250g 85% <75 um

ANALYTICAL PROCEDURES

ALS CODE	DESCRIPTION	INSTRUMENT
Au-ICP21	Au 30g FA ICP-AES Finish	ICP-AES
Au-GRA21	Au 30g FA-GRAV finish	WST-SIM
ME-MS61	48 element four acid ICP-MS	

This is the Final Report and supersedes any preliminary report with this certificate number. Results apply to samples as submitted. All pages of this report have been checked and approved for release.

***** See Appendix Page for comments regarding this certificate *****

Signature:

Saa Traxler, General Manager, North Vancouver

ALS Canada Ltd.
2103 Dollarton Hwy
North Vancouver BC V7H 0A7
Phone: +1 604 984 0221 Fax: +1 604 984 0218
www.alsglobal.com/geochemistry

To: **BRIXTON METALS CORPORATION**
#551 - 409 GRANVILLE STREET
VANCOUVER BC V6C 1T2

Finalized Date: 10-DEC-2020
Account: BRIXMET

Project: Atlin Gold

CERTIFICATE OF ANALYSIS WH20222752

Sample Description	Method Analyte Units LOD	WEI-21 Recvd Wt. kg 0.02	Au-ICP21 Au ppm 0.001	Au-GRA21 Au ppm 0.05	ME-MS61 Ag ppm 0.01	ME-MS61 Al % 0.01	ME-MS61 As ppm 0.2	ME-MS61 Ba ppm 10	ME-MS61 Be ppm 0.05	ME-MS61 Bi ppm 0.01	ME-MS61 Ca % 0.01	ME-MS61 Cd ppm 0.02	ME-MS61 Ce ppm 0.01	ME-MS61 Co ppm 0.1	ME-MS61 Cr ppm 1	ME-MS61 Cs ppm 0.05
A0576625		0.98	0.001		0.19	1.10	12.6	1000	0.37	0.25	0.12	0.04	7.36	1.1	22	0.70
A0576626		0.40	0.001		0.02	0.33	5.6	2050	0.10	0.07	0.01	0.03	2.05	1.5	15	0.12
A0576627		0.84	0.009		0.19	0.20	5.7	110	0.06	0.11	0.01	0.14	1.47	1.0	19	0.16
A0576628		1.37	0.001		0.02	0.20	2.4	180	<0.05	0.02	0.51	0.02	3.70	0.4	30	0.16
A0576629		1.49	<0.001		0.02	0.10	0.5	360	<0.05	0.01	0.01	<0.02	0.41	0.1	18	0.08
A0576630		1.48	0.001		0.02	0.14	1.7	40	<0.05	0.01	0.03	<0.02	0.57	1.4	22	0.08
A0576631		1.19	0.009		0.11	3.08	15.4	2390	1.05	0.16	0.01	0.17	26.9	1.9	31	2.43
A0576632		0.93	<0.001		0.02	0.15	<0.2	150	0.17	0.02	<0.01	0.02	0.31	0.8	13	0.10
A0576633		1.37	0.018		0.48	4.47	6.3	2800	1.71	0.78	0.01	0.02	42.0	0.4	50	3.11
A0576634		1.08	0.003		0.11	1.88	4.8	3700	0.63	0.14	<0.01	0.03	14.00	0.7	23	1.10
A0576635		1.13	0.008		0.35	6.23	5.3	2850	1.94	0.29	0.03	0.14	54.3	5.3	57	6.13
A0576636		1.50	<0.001		0.01	0.13	0.3	200	<0.05	0.15	<0.01	<0.02	0.22	0.3	18	0.07
A0576637		0.82	0.004		0.28	5.23	0.6	2800	2.21	0.31	0.01	0.19	43.1	3.2	53	4.52
A0576638		1.10	0.001		0.01	0.09	3.5	20	<0.05	0.01	0.04	<0.02	0.60	0.6	19	0.05
A0576639		1.37	<0.001		0.16	6.33	196.5	1890	12.85	0.03	9.48	0.97	62.8	55.1	262	15.60
A0576640		1.02	<0.001		0.07	0.54	0.5	170	0.19	0.05	0.04	0.08	3.72	1.2	18	0.52
A0576641		1.29	0.004		0.48	6.80	7.0	3630	2.61	0.24	0.09	0.05	61.8	2.9	66	6.98
A0576642		1.15	0.031		0.36	5.12	45.2	1770	1.57	0.34	0.04	1.43	43.2	192.5	51	8.48
A0576643		1.12	0.155		2.72	1.81	29.3	90	0.71	1.08	0.03	0.18	9.85	8.6	37	1.31
A0576644		1.16	0.068		1.49	0.31	1.7	210	0.07	0.55	<0.01	0.02	2.41	1.9	24	0.22
A0576645		1.29	0.001		0.04	0.27	1.0	90	0.07	0.03	0.07	0.06	1.91	1.8	25	0.12
A0576646		0.95	0.001		0.14	6.30	7.3	130	4.18	0.60	0.10	0.05	96.0	0.3	6	7.80
A0576647		0.90	<0.001		0.52	4.37	687	100	2.89	0.41	0.02	<0.02	44.9	0.2	10	9.54
A0576648		0.91	0.003		0.45	5.50	6.8	4320	1.16	0.29	0.77	0.39	50.4	4.9	53	5.58
A0576649		0.79	0.004		0.40	6.69	2.1	3130	1.95	0.31	0.15	0.21	55.5	5.7	57	14.75
A0576650		1.15	0.004		0.35	6.53	3.8	1790	1.66	0.28	0.37	0.55	57.2	6.4	59	7.88
A0576651		1.12	0.002		0.08	5.78	12.2	2290	9.54	0.34	0.31	0.04	32.4	2.1	17	12.75
A0576652		1.00	0.005		0.29	5.66	11.8	4930	2.88	0.43	0.27	0.09	45.8	2.6	56	12.40
A0576653		0.92	<0.001		0.01	7.36	0.9	1350	25.3	0.12	0.25	<0.02	60.1	0.3	7	7.27
A0576654		1.26	0.147		3.07	0.15	2.4	20	0.13	0.06	1.01	0.27	0.43	0.3	24	0.08
A0576655		1.23	>10.0	53.6	3.96	0.46	108.5	60	0.32	1.53	2.50	0.09	4.96	25.6	711	0.36
A0576656		1.41	0.008		0.38	0.35	128.0	30	0.19	0.99	0.81	0.06	0.12	71.2	1440	0.78
A0576657		2.04	0.019		0.25	0.46	819	50	0.15	0.35	0.26	0.08	0.14	68.6	1350	0.42
A0576658		2.11	0.060		0.53	5.63	67.1	970	1.15	0.46	7.29	0.43	137.5	29.3	286	1.76
A0576659		2.21	0.023		0.02	1.09	9.4	170	0.57	0.02	10.30	0.04	4.46	13.9	229	0.73
A0576660		0.64	0.018		0.13	0.49	62.7	270	0.59	0.24	18.45	0.03	8.29	12.4	61	0.81
A0576661		1.86	0.209		0.73	0.08	125.5	20	<0.05	0.20	0.05	0.09	0.30	22.3	27	0.05
A0576662		1.00	0.015		0.11	0.04	30.1	10	0.05	0.23	0.12	0.04	0.11	59.4	1440	0.17
A0576663		1.58	0.054		0.08	0.97	36.0	190	0.35	0.04	17.50	0.05	1.67	16.1	201	0.55
A0576664		0.83	0.047		0.07	8.96	1.2	40	0.43	6.79	8.50	0.08	6.90	35.3	107	1.40

***** See Appendix Page for comments regarding this certificate *****

ALS Canada Ltd.
2103 Dollarton Hwy
North Vancouver BC V7H 0A7
Phone: +1 604 984 0221 Fax: +1 604 984 0218
www.alsglobal.com/geochemistry

To: **BRIXTON METALS CORPORATION**
#551 - 409 GRANVILLE STREET
VANCOUVER BC V6C 1T2

Finalized Date: 10-DEC-2020
Account: BRIXMET

Project: Atlin Gold

CERTIFICATE OF ANALYSIS WH20222752

Sample Description	Method	ME-MS61	ME-MS61	ME-MS61	ME-MS61	ME-MS61	ME-MS61	ME-MS61	ME-MS61	ME-MS61	ME-MS61	ME-MS61	ME-MS61	ME-MS61	ME-MS61	ME-MS61
	Analyte	Cu	Fe	Ga	Ge	Hf	In	K	La	Li	Mg	Mn	Mo	Na	Nb	Ni
	Units	ppm	%	ppm	ppm	ppm	ppm	%	ppm	ppm	%	ppm	ppm	%	ppm	ppm
	LOD	0.2	0.01	0.05	0.05	0.1	0.005	0.01	0.5	0.2	0.01	5	0.05	0.01	0.1	0.2
A0576625		23.0	0.90	3.55	<0.05	0.4	0.022	0.42	3.5	9.0	0.22	92	0.92	0.07	1.5	5.1
A0576626		6.4	0.41	0.94	<0.05	0.1	0.006	0.19	0.9	4.1	0.05	312	0.35	0.01	0.4	3.6
A0576627		7.0	0.58	0.52	<0.05	0.1	0.007	0.07	0.6	1.2	0.02	342	0.72	0.01	0.2	3.0
A0576628		10.8	0.30	0.74	<0.05	0.1	<0.005	0.08	1.6	1.4	0.02	32	0.27	0.01	0.2	4.1
A0576629		3.7	0.16	0.19	<0.05	<0.1	<0.005	0.06	<0.5	0.5	<0.01	16	0.17	<0.01	0.1	0.9
A0576630		11.1	0.40	0.34	<0.05	<0.1	<0.005	0.04	<0.5	1.3	0.01	159	0.29	0.03	0.2	3.5
A0576631		99.0	3.31	9.28	0.05	1.4	0.038	1.22	12.7	22.6	0.25	55	4.92	0.02	3.5	12.3
A0576632		5.5	0.27	0.31	<0.05	<0.1	0.010	0.04	<0.5	12.0	0.01	125	0.33	<0.01	0.2	2.7
A0576633		19.0	1.65	15.00	0.07	1.7	0.054	1.99	21.3	20.7	0.45	77	5.17	0.34	6.5	3.2
A0576634		25.4	0.78	5.73	<0.05	0.6	0.032	0.78	6.2	10.2	0.15	36	1.54	0.06	2.4	5.2
A0576635		52.3	2.98	17.70	0.08	2.4	0.055	2.65	27.0	33.4	0.65	136	24.5	0.63	7.4	21.9
A0576636		1.6	0.19	0.25	<0.05	<0.1	<0.005	0.05	<0.5	1.6	0.01	30	0.32	0.01	0.1	1.0
A0576637		24.6	2.50	13.45	0.07	2.2	0.048	2.19	22.9	23.9	0.38	126	9.51	0.49	7.1	11.4
A0576638		1.1	0.22	0.15	<0.05	<0.1	<0.005	0.04	<0.5	2.0	<0.01	54	0.23	0.03	0.7	1.8
A0576639		27.9	7.03	17.65	0.10	0.3	0.066	1.76	31.1	63.4	2.86	1660	0.65	1.23	32.9	204
A0576640		12.9	0.37	1.43	<0.05	0.2	0.012	0.21	1.8	3.2	0.05	44	1.59	0.07	0.7	11.4
A0576641		31.8	2.74	23.0	0.12	2.6	0.071	3.21	30.7	34.9	0.71	62	7.10	0.31	11.6	14.3
A0576642		283	5.12	13.05	0.09	1.6	0.091	1.75	21.0	28.4	0.49	3080	54.9	0.15	4.9	77.7
A0576643		59.0	2.82	5.49	0.07	0.7	0.026	0.84	4.9	10.2	0.29	62	16.75	0.18	1.9	28.3
A0576644		10.1	0.33	0.92	<0.05	0.1	0.009	0.13	1.1	2.3	0.04	44	0.48	0.01	0.4	3.4
A0576645		10.0	0.40	0.73	<0.05	0.2	0.007	0.10	1.1	1.9	0.02	219	0.41	<0.01	1.3	5.7
A0576646		1.8	1.37	27.4	0.16	5.3	0.050	4.19	41.9	50.1	0.02	70	1.63	2.22	45.0	0.6
A0576647		2.4	0.83	20.3	0.07	2.5	0.318	2.26	26.8	72.6	0.02	99	0.75	1.17	20.0	0.8
A0576648		58.6	1.34	17.30	0.11	1.9	0.069	2.22	26.4	18.3	0.99	399	7.05	1.00	9.0	14.3
A0576649		91.9	2.16	19.50	0.09	1.6	0.062	3.11	28.9	71.7	1.13	210	3.82	0.93	7.6	17.2
A0576650		73.4	1.83	19.85	0.09	2.1	0.060	3.04	28.5	38.8	1.12	272	3.19	0.81	9.8	19.6
A0576651		21.5	1.22	27.0	0.06	2.8	0.025	3.32	13.8	96.1	0.46	219	0.51	1.96	37.3	7.1
A0576652		84.3	2.63	17.45	0.08	1.8	0.043	2.38	23.0	57.6	0.91	344	3.21	1.04	5.9	13.6
A0576653		2.0	0.19	30.1	0.12	3.4	0.016	4.01	18.2	9.0	0.01	38	0.32	3.20	38.3	1.4
A0576654		35.8	0.22	0.25	<0.05	<0.1	0.007	0.05	<0.5	15.1	0.54	41	0.15	0.01	0.1	3.1
A0576655		37.7	2.71	1.57	<0.05	0.2	0.018	0.22	2.6	12.5	8.72	428	0.45	0.01	0.8	369
A0576656		28.7	4.57	1.06	<0.05	<0.1	0.014	0.13	<0.5	7.5	19.45	698	0.10	<0.01	<0.1	1490
A0576657		18.4	4.08	1.00	<0.05	<0.1	0.015	0.23	<0.5	7.4	18.05	648	0.15	<0.01	<0.1	1420
A0576658		75.9	4.88	14.70	0.14	3.9	0.061	1.18	73.7	11.4	4.50	879	0.67	2.31	27.3	115.0
A0576659		4.8	2.22	2.41	<0.05	0.2	0.014	0.52	2.1	10.4	6.62	493	0.28	0.02	1.3	256
A0576660		4.7	2.17	1.73	<0.05	0.4	0.013	0.19	3.9	7.6	11.35	535	2.86	0.02	1.0	295
A0576661		75.0	2.37	0.31	<0.05	<0.1	0.013	0.03	<0.5	1.2	0.04	43	3.16	<0.01	0.1	63.7
A0576662		18.8	3.62	0.31	<0.05	<0.1	0.046	0.01	<0.5	4.8	13.15	733	0.29	0.01	<0.1	968
A0576663		11.8	2.55	1.78	<0.05	<0.1	0.014	0.29	0.6	4.1	12.35	442	0.13	0.01	0.2	254
A0576664		155.5	6.83	27.1	<0.05	1.0	0.074	0.29	2.3	5.8	2.80	1100	0.33	3.04	1.4	44.1

***** See Appendix Page for comments regarding this certificate *****

ALS Canada Ltd.
2103 Dollarton Hwy
North Vancouver BC V7H 0A7
Phone: +1 604 984 0221 Fax: +1 604 984 0218
www.alsglobal.com/geochemistry

To: **BRIXTON METALS CORPORATION**
#551 - 409 GRANVILLE STREET
VANCOUVER BC V6C 1T2

Finalized Date: 10-DEC-2020
Account: BRIXMET

Project: Atlin Gold

CERTIFICATE OF ANALYSIS WH20222752

Sample Description	Method	ME-MS61	ME-MS61	ME-MS61	ME-MS61	ME-MS61	ME-MS61	ME-MS61	ME-MS61	ME-MS61	ME-MS61	ME-MS61	ME-MS61	ME-MS61	ME-MS61	ME-MS61
	Analyte	P	Pb	Rb	Re	S	Sb	Sc	Se	Sn	Sr	Ta	Te	Th	Ti	Tl
	Units	ppm	ppm	ppm	ppm	%	ppm	ppm	ppm	ppm	ppm	ppm	ppm	ppm	%	ppm
	LOD	10	0.5	0.1	0.002	0.01	0.05	0.1	1	0.2	0.2	0.05	0.05	0.01	0.005	0.02
A0576625		480	11.5	17.6	<0.002	0.07	0.61	3.9	1	0.4	46.0	0.11	0.10	1.12	0.055	0.14
A0576626		20	1.9	4.2	<0.002	0.04	0.33	0.9	1	<0.2	9.4	<0.05	0.08	0.31	0.015	0.06
A0576627		30	6.3	2.8	<0.002	<0.01	0.62	0.7	1	<0.2	3.4	<0.05	0.16	0.20	0.008	0.03
A0576628		2320	1.1	3.3	<0.002	<0.01	0.32	0.7	<1	<0.2	71.6	<0.05	<0.05	0.14	0.011	0.02
A0576629		100	0.6	2.1	<0.002	<0.01	0.21	0.2	1	<0.2	5.2	<0.05	<0.05	0.04	<0.005	0.02
A0576630		120	<0.5	1.2	<0.002	0.01	0.65	0.7	1	<0.2	3.7	<0.05	<0.05	0.03	0.012	<0.02
A0576631		570	6.2	52.2	<0.002	0.01	0.96	9.2	1	1.0	39.2	0.24	0.09	3.93	0.127	0.45
A0576632		30	0.9	1.8	<0.002	<0.01	0.15	0.3	<1	<0.2	2.3	<0.05	<0.05	0.03	0.009	0.02
A0576633		160	18.6	82.9	0.002	0.04	1.68	14.8	4	1.9	30.5	0.41	0.14	6.53	0.214	0.75
A0576634		160	3.3	33.7	<0.002	0.01	0.69	5.9	1	0.7	14.1	0.16	<0.05	2.21	0.084	0.33
A0576635		300	12.7	113.5	0.002	0.11	1.58	14.6	4	2.3	56.6	0.48	0.09	8.57	0.270	1.04
A0576636		<10	1.0	1.6	<0.002	<0.01	0.20	0.2	<1	<0.2	0.8	<0.05	<0.05	0.05	0.005	0.02
A0576637		460	12.3	89.6	<0.002	0.03	1.95	11.5	2	1.6	52.7	0.44	<0.05	6.58	0.236	0.82
A0576638		20	0.8	0.8	<0.002	<0.01	0.47	0.1	1	<0.2	1.3	<0.05	<0.05	0.04	0.013	<0.02
A0576639		3460	7.8	157.0	<0.002	0.08	61.7	23.7	1	1.1	405	1.74	<0.05	2.74	1.255	1.62
A0576640		100	5.1	9.2	<0.002	0.01	0.91	1.2	<1	0.2	8.9	<0.05	<0.05	0.52	0.025	0.12
A0576641		360	13.3	135.5	<0.002	0.10	2.96	17.1	4	2.7	63.2	0.78	0.08	9.56	0.340	1.21
A0576642		600	19.5	84.0	0.017	0.29	5.94	12.2	5	1.5	91.7	0.32	0.21	7.29	0.172	1.32
A0576643		80	18.4	31.1	0.013	2.65	1.96	5.6	14	0.7	23.6	0.12	2.14	1.49	0.076	0.30
A0576644		40	5.1	4.2	<0.002	0.01	0.34	0.9	1	<0.2	4.5	<0.05	1.17	0.30	0.017	0.05
A0576645		130	0.6	3.3	<0.002	<0.01	0.26	0.7	<1	<0.2	3.6	0.06	<0.05	0.25	0.039	0.05
A0576646		20	29.8	397	<0.002	<0.01	0.55	1.9	<1	4.5	11.5	5.55	<0.05	45.7	0.050	3.11
A0576647		30	109.5	260	<0.002	0.02	6.67	1.0	<1	38.0	8.7	3.03	<0.05	25.2	0.038	2.23
A0576648		490	15.5	94.6	0.004	0.25	1.34	12.5	3	2.2	154.5	0.67	0.09	8.87	0.267	1.01
A0576649		280	12.2	145.5	<0.002	0.46	0.83	14.2	3	2.2	65.7	0.57	0.05	9.81	0.232	1.60
A0576650		340	16.6	124.0	0.004	0.73	1.40	14.7	3	2.4	122.0	0.72	0.08	9.44	0.299	1.41
A0576651		140	20.8	482	<0.002	0.02	0.43	6.0	<1	2.5	50.6	24.9	0.05	14.35	0.085	2.59
A0576652		220	13.3	139.0	0.002	0.08	0.63	14.9	2	3.6	101.5	1.11	0.17	7.73	0.182	1.47
A0576653		20	21.2	505	<0.002	<0.01	0.22	1.9	<1	10.6	111.5	21.3	<0.05	25.2	0.016	2.65
A0576654		<10	3.9	1.7	<0.002	0.01	6.23	0.2	<1	<0.2	20.6	<0.05	<0.05	0.09	<0.005	0.02
A0576655		20	11.7	7.7	<0.002	0.10	14.05	3.3	<1	<0.2	208	0.05	0.40	0.62	0.021	0.06
A0576656		10	1.9	5.9	<0.002	0.17	22.5	5.8	<1	<0.2	45.6	<0.05	0.12	0.01	<0.005	0.05
A0576657		10	4.4	8.3	<0.002	0.02	6.24	8.0	<1	<0.2	26.3	<0.05	0.10	0.01	0.005	0.06
A0576658		3640	20.1	33.7	<0.002	0.81	18.55	22.5	1	1.2	861	1.34	0.08	17.00	0.691	0.26
A0576659		130	0.8	14.2	<0.002	0.03	3.49	4.1	<1	0.2	520	0.08	<0.05	0.37	0.059	0.14
A0576660		210	2.5	7.1	<0.002	0.02	1.81	2.5	1	0.2	761	0.05	0.06	0.59	0.042	0.10
A0576661		10	7.8	1.2	<0.002	0.07	1.54	0.3	<1	<0.2	7.7	<0.05	0.15	0.03	<0.005	0.03
A0576662		30	<0.5	0.4	<0.002	0.09	1.77	2.0	1	<0.2	4.1	<0.05	0.11	0.01	<0.005	<0.02
A0576663		50	0.8	9.1	<0.002	0.04	0.88	5.9	1	0.2	859	<0.05	0.05	0.03	0.097	0.07
A0576664		380	1.1	9.3	0.002	0.41	0.44	33.8	1	1.0	126.5	0.10	0.34	0.12	0.607	0.10

***** See Appendix Page for comments regarding this certificate *****

ALS Canada Ltd.
2103 Dollarton Hwy
North Vancouver BC V7H 0A7
Phone: +1 604 984 0221 Fax: +1 604 984 0218
www.alsglobal.com/geochemistry

To: **BRIXTON METALS CORPORATION**
#551 - 409 GRANVILLE STREET
VANCOUVER BC V6C 1T2

Finalized Date: 10-DEC-2020
Account: BRIXMET

Project: Atlin Gold

CERTIFICATE OF ANALYSIS WH20222752

Sample Description	Method	ME-MS61	ME-MS61	ME-MS61	ME-MS61	ME-MS61	ME-MS61
	Analyte	U	V	W	Y	Zn	Zr
	Units	ppm	ppm	ppm	ppm	ppm	ppm
	LOD	0.1	1	0.1	0.1	2	0.5
A0576625		0.6	18	0.4	2.5	16	14.3
A0576626		0.1	5	0.3	0.8	7	4.4
A0576627		0.1	4	0.1	1.1	17	2.9
A0576628		0.3	3	0.1	7.5	6	2.5
A0576629		0.1	1	<0.1	0.3	2	0.7
A0576630		<0.1	4	0.4	1.0	3	0.9
A0576631		1.7	63	0.8	5.1	66	47.9
A0576632		0.1	2	0.2	0.2	4	1.0
A0576633		1.1	86	1.4	6.2	41	56.5
A0576634		0.5	29	0.7	2.3	25	20.5
A0576635		3.6	193	1.8	7.4	154	79.9
A0576636		<0.1	2	0.1	0.1	2	1.0
A0576637		2.2	163	2.0	6.7	137	74.9
A0576638		<0.1	2	0.3	0.3	2	<0.5
A0576639		0.6	229	13.0	21.8	141	9.4
A0576640		0.3	14	0.2	1.2	21	5.5
A0576641		2.9	253	2.9	8.3	117	93.9
A0576642		11.5	137	3.8	7.0	209	56.4
A0576643		1.3	134	0.6	2.9	22	23.8
A0576644		0.3	8	0.1	0.8	7	5.2
A0576645		0.2	9	0.2	1.5	6	10.0
A0576646		21.3	1	5.5	47.1	52	113.5
A0576647		9.5	2	4.3	33.7	23	58.0
A0576648		3.7	135	1.5	9.9	70	66.3
A0576649		2.7	98	1.3	7.9	72	57.6
A0576650		2.8	153	1.5	8.2	70	72.0
A0576651		5.9	23	9.5	12.4	38	32.9
A0576652		3.0	119	2.4	7.6	41	60.5
A0576653		15.5	1	10.1	198.0	13	44.2
A0576654		<0.1	1	0.3	0.4	43	1.9
A0576655		0.2	20	1.7	1.2	65	7.2
A0576656		<0.1	25	0.3	0.3	100	<0.5
A0576657		<0.1	36	0.4	0.5	71	<0.5
A0576658		4.6	176	8.1	19.5	79	170.0
A0576659		0.2	35	0.6	4.1	19	7.2
A0576660		0.2	22	4.3	3.5	10	18.0
A0576661		0.1	4	0.2	0.2	13	0.6
A0576662		0.1	9	0.2	0.1	35	1.3
A0576663		<0.1	50	2.2	2.6	18	1.2
A0576664		0.1	267	40.1	23.0	69	18.4

***** See Appendix Page for comments regarding this certificate *****

ALS Canada Ltd.
2103 Dollarton Hwy
North Vancouver BC V7H 0A7
Phone: +1 604 984 0221 Fax: +1 604 984 0218
www.alsglobal.com/geochemistry

To: **BRIXTON METALS CORPORATION**
#551 - 409 GRANVILLE STREET
VANCOUVER BC V6C 1T2

Finalized Date: 10-DEC-2020
Account: BRIXMET

Project: Atlin Gold

CERTIFICATE OF ANALYSIS WH20222752

CERTIFICATE COMMENTS

ANALYTICAL COMMENTS

Applies to Method: REEs may not be totally soluble in this method.
ME-MS61

LABORATORY ADDRESSES

Applies to Method: Processed at ALS Whitehorse located at 78 Mt. Sima Rd, Whitehorse, YT, Canada.

CRU-31	CRU-QC	LOG-21	PUL-31
PUL-QC	SPL-21	WEI-21	

Applies to Method: Processed at ALS Vancouver located at 2103 Dollarton Hwy, North Vancouver, BC, Canada.

Au-GRA21	Au-ICP21	ME-MS61

Appendix B2: Rock Sample Descriptions 2020

Sample ID	Northing (m)	Easting (m)	Sample Description
A0576552	6598877	585590	Cg quartz-carb-pyrite veining in M-IV. 0.5-1% ox py. Outcrop
A0576553	6598863	585592	Fine-cg quartz-carb-py vein breccia in float. Carb host rock
A0576554	6598958	585752	Minorly oxidized/carb altered and intensely sheared/graphitic Atlin Accretionary Complex (AAT). Minor, thin carbonate veinlets subparallel to foliation
A0576555	6599005	585670	Coarse quartz-py-carb-mariposite veining in Float with clasts of carbonatized host rock
A0576556	6599016	585547	Silicified, carbonatized and veined agrillite with minor, thin (~1cm) qtz-carb-pyrite veins in subcrop.
A0576601	6604031	587781	float - qtz in alt um
A0576602	6603530	587533	placer pit - rusty and w 2% diss py
A0576603	6603572	587491	float - angular qtz
A0576605	6600583	590257	o/c - brxx ch/argl w 50% qtz stwk
A0576607	6601084	599502	o/c - minor qtz stwk in cherty seds
A0576608	6600985	599658	o/c - 2.5cm qv
A0576609	6600975	599672	o/c - 2cm qv
A0576612	6607730	603321	o/c - rusty ch/argl with py bxwks
A0576613	6586338	591681	brxx lst, no silica or py
A0576614	6590395	590675	ands/finely lam volc seds, tr py
A0576615	6607177	602207	talus, qv in fg seds
A0576616	6607161	602153	talus, brxx seds with FeOx matrix
A0576617	6607409	602152	o/c rusty SLB chill margin
A0576618	6600632	579715	selective grab, o/c, 40cm qv with MoS2
A0576619	6606382	602308	20cm qv pieces in SLB talus
A0576620	6600627	579708	o/c broken 30cm qv with minor MoS2
A0576621	6600613	579709	selective grab, o/c, 50cm splayed qv with MoS2
A0576622	6600604	579697	o/c 30 and 50cm qvs
A0576623	6600538	580221	trenched o/c - 10cm qv w tr py in sil-cb um
A0576624	6600526	580213	o/c 1-2m wide aplite dyke with minor py
A0576625	6596096	602916	o/c 1-3cm qvs in rusty brxx seds
A0576626	6596429	603517	o/c 2cm qv in cherty rusty seds
A0576627	6596785	603685	o/c 5cm qv w minor py in cherty seds
A0576628	6596351	603570	rubbly o/c - qv pieces in chert
A0576629	6598154	604229	o/c 15cm qv w minor py in rusty chert/argl
A0576630	6597285	603871	rubbly o/c - 10cm qv with minor py
A0576631	6596342	599493	sub-crop, rusty brxx chert with ferricrete matrix
A0576632	6605652	594652	30cm qtz float pieces
A0576633	6606060	594321	Soil location - rusty argl with weather sus patches
A0576634	6606077	594283	talus - brxx seds with qtz matrix and tr py
A0576635	6606028	594180	talus - rusty argl with py bxwks
A0576636	6605061	594338	quartz float

A0576637	6605375	595052	rusty seds, minor bxwks, py and qvs
A0576638	6605290	595942	lg blocks (upto 1 metre) of qtz in talus
A0576639	6605063	596425	narrow band of sil um with silvery sus in talus
A0576640	6606510	595305	4cm qv in graph argl and mixed sed in rubbly o/c
A0576641	6606510	595155	rusty blk argl w py and bxwk in o/c
A0576642	6606385	595132	graph fault with rusty brxx layer in o/c
A0576643	6606569	594777	o/c very rusty argl with shiny py patches and bands
A0576644	6598917	605662	15 cm qv in o/c in road cut - prev sample BBR-03
A0576645	6596168	605544	qv dug up in placer bedrock
A0576646	6608854	603124	o/c - orange weathered SLB
A0576647	6608732	602690	talus/scree - orange weathered SLB w 1-3cm qvs
A0576648	6608225	602463	rusty, blk graph argl w py smears and vugs
A0576649	6608133	603630	very rusty blk argl w py bxwks, and patches to 0.5%
A0576650	6608052	604567	very rusty blk argl talus, fg tr diss py
A0576651	6611434	610741	o/c - hf seds beside SLB contact, with several 2-20cm intr dykes
A0576652	6611429	610728	Rusty hf seds, adjacent to SLB contact
A0576653	6611362	610758	fg, white aplite dykes to 20cm in seds near SLB contact
A0576654	6601262	581433	From old trench - 30cm qv
A0576655	6601262	581433	From old trench - list um w narrow qvs
A0576656	6601262	581433	From old trench - sil um w 1% diss py
A0576657	6601278	581419	From old trench - mp rich um w qtz stwk
A0576658	6601263	581410	From old trench - cb-sil ands w minor qv and py
A0576659	6601236	581487	Sil-cb alt um w qtz flooding and stwk
A0576660	6600221	581019	Golden View tunnel - o/c - 1-10cm qvs
A0576661	6600254	581006	50cm rusty qtz vein pieces outside GV adit
A0576662	6600171	581063	Shear in list um w qtz stwk and strong mp
A0576663	6600202	581065	2 m qtz veined and stwked o/c in pit above adit
A0576664	6601173	579373	fg, dk grn mafic intr w silvery sus (aspy?) - rubble from old trench

Appendix B3: Rock Sample Location Maps 2020

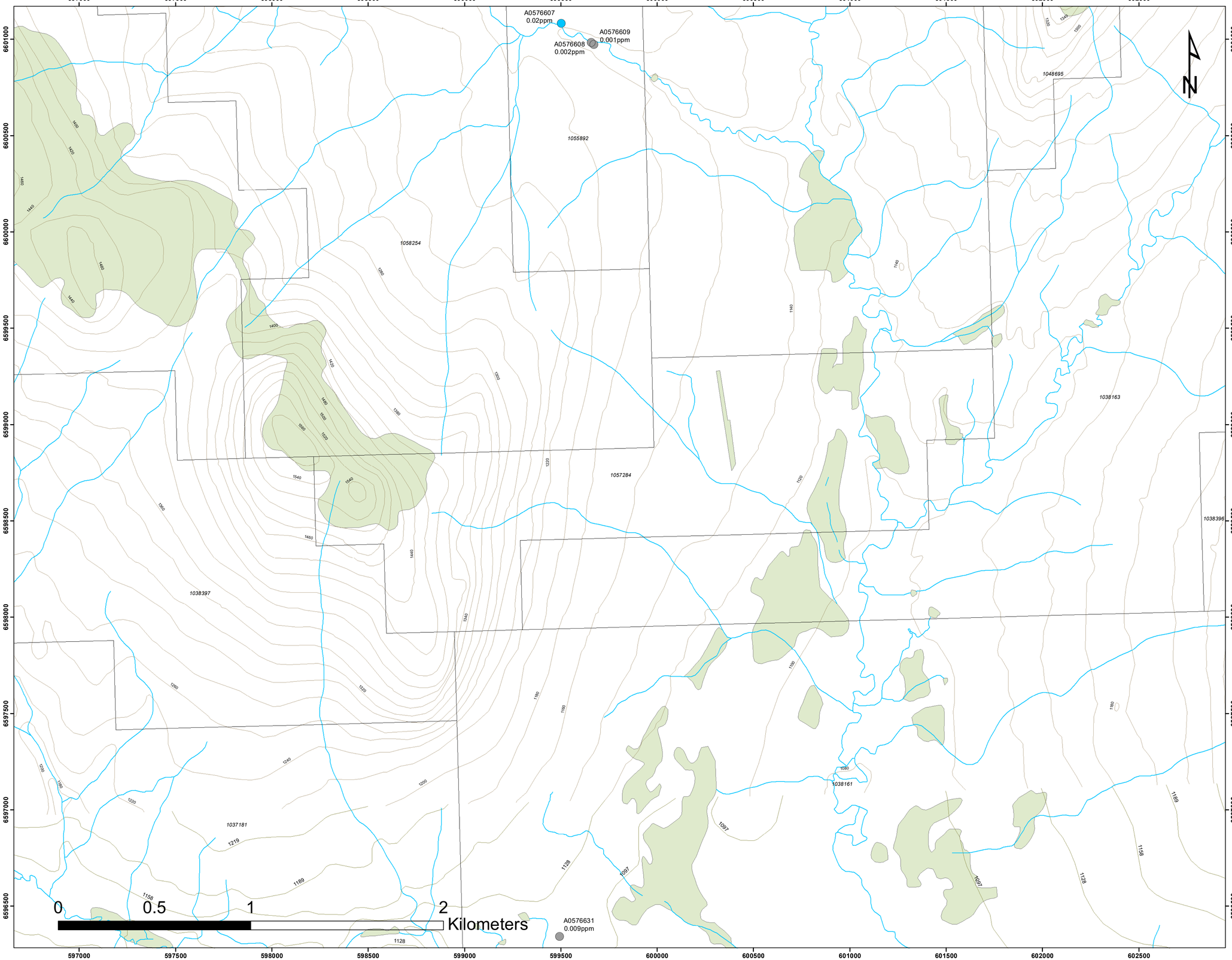

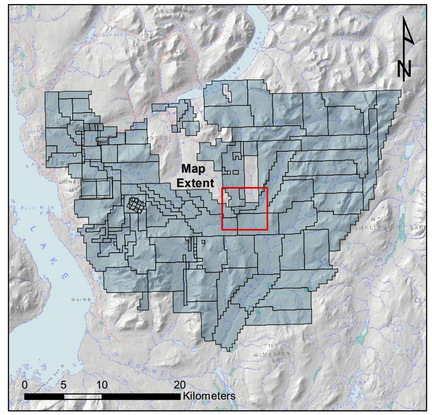

Atlin Goldfields Project
2020 Rock Geochemistry

Feather Creek &
O'Donnel River Drainages

BRIXTON METALS

2020 Rock Geochemistry - 65 Samples Total

Rock Sample ID/Au (ppm) (8 Samples)

- ≤ 0.010 ppm
- >0.010 - 0.50 ppm
- >0.50 - 1.00 ppm
- >1.00 - 5.00 ppm
- >5.00 ppm

Elevation Contour (30 meters)
Road
River/Creek
Lake
Atlin Goldfields Project Tenure
Vegetation

Date: January, 2021
Scale: 1:10,000
Location: 104N/6, 104N/11
Atlin Mining Division; NW BC
Projection: NAD83 UTM Zone 8N

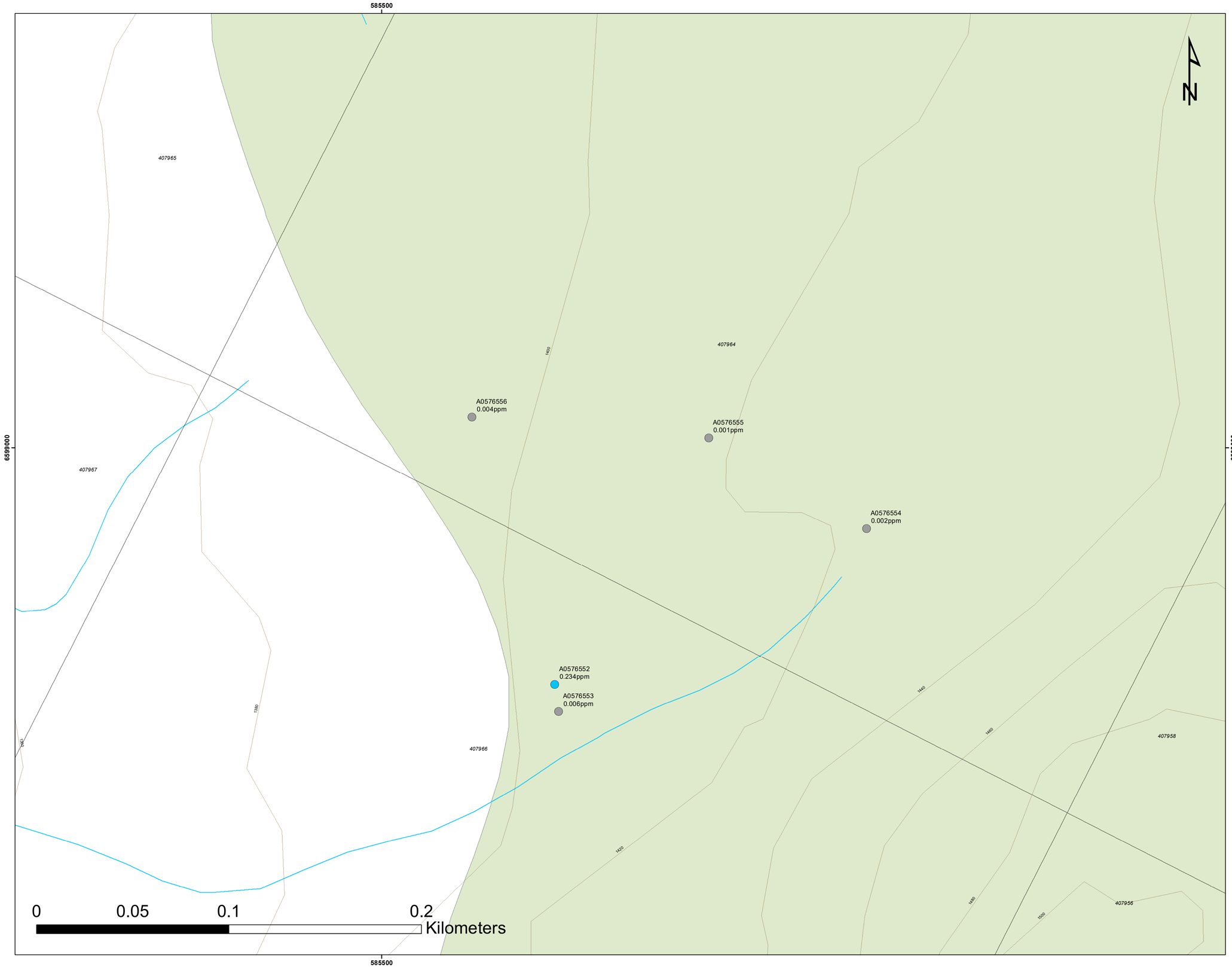

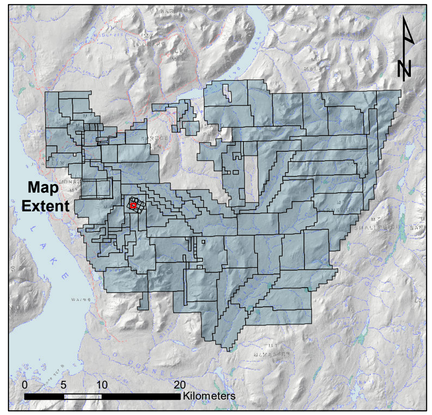

Atlin Goldfields Project
2020 Rock Geochemistry

LD Showing

BRIXTON METALS

2020 Rock Geochemistry - 65 Samples Total

Rock Sample ID/Au (ppm)
(5 Samples)

- ≤ 0.010 ppm
- >0.010 - 0.50 ppm
- >0.50 - 1.00 ppm
- >1.00 - 5.00 ppm
- >5.00 ppm

- Elevation Contour (30 meters)
- Road
- River/Creek
- Lake
- Atlin Goldfields Project Tenure
- Vegetation

Date: January, 2021
Scale: 1:1,000
Location: 104N/11
Atlin Mining Division; NW BC
Projection: NAD83 UTM Zone 8N

579500

580000

6601000

6600500

1219

1189

1158

1128

1097

389658

A0576664
0.047ppm

A0576618
0.007ppm

A0576620
0.039ppm

A0576621
0.006ppm

A0576622
0.004ppm

A0576623
1.055ppm

A0576624
0.009ppm

0 0.125 0.25 0.5 Kilometers

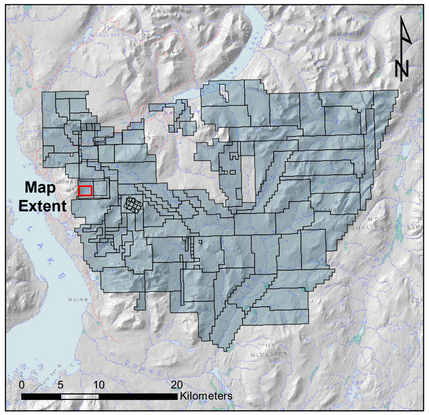

Atlin Goldfields Project
2020 Rock Geochemistry
Little Spruce Creek Area

BRIXTON METALS

2020 Rock Geochemistry - 65 Samples Total

Rock Sample ID/Au (ppm) (7 Samples)

- ≤ 0.010 ppm
- >0.010 - 0.50 ppm
- >0.50 - 1.00 ppm
- >1.00 - 5.00 ppm
- >5.00 ppm

- Elevation Contour (30 meters)
- Road
- River/Creek
- Lake
- Atlin Goldfields Project Tenure
- Vegetation

Date: January, 2021
Scale: 1:1,800
Location: 104N/12
Atlin Mining Division; NW BC
Projection: NAD83 UTM Zone 8N

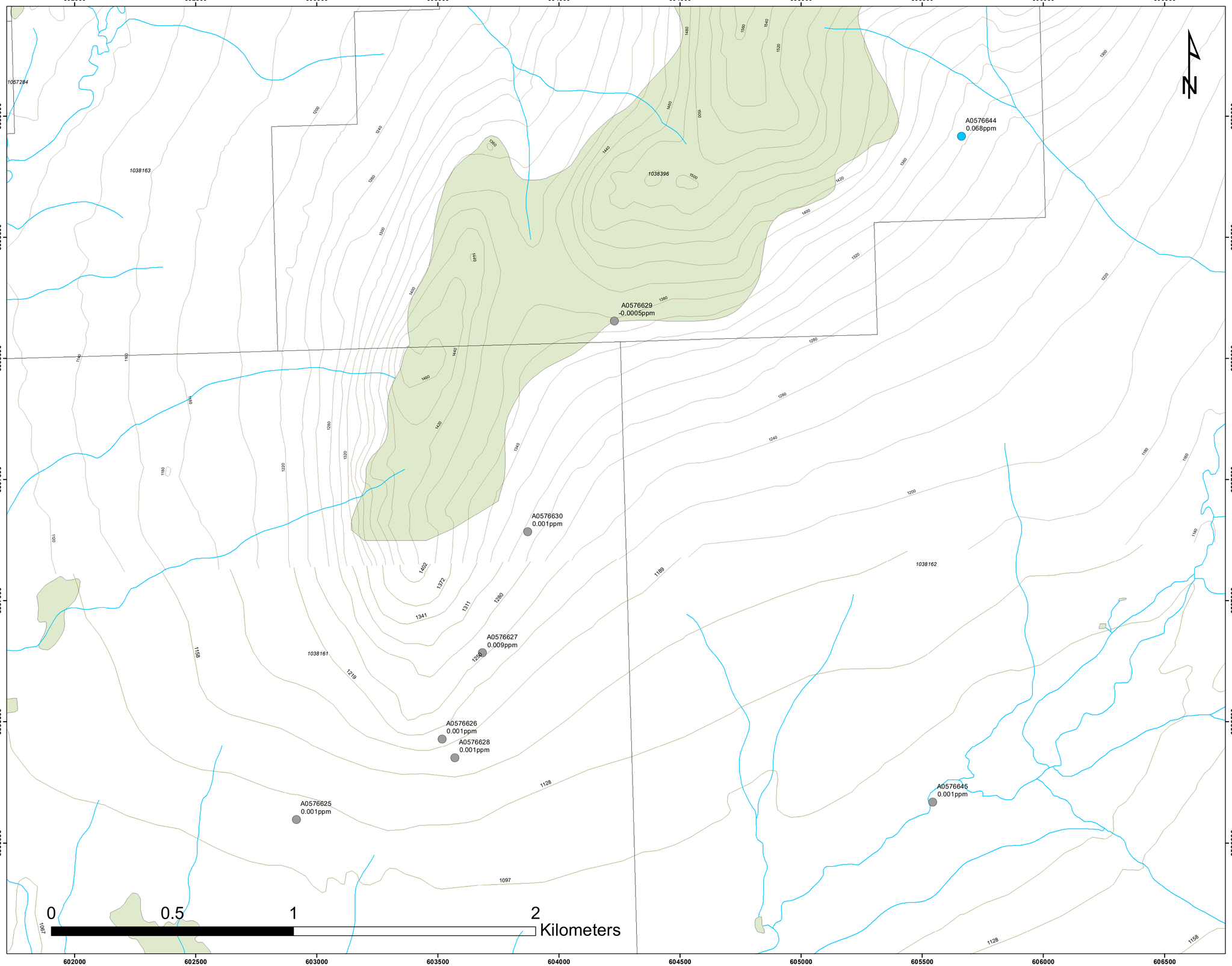

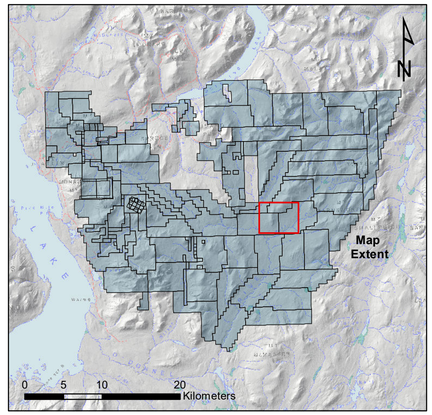

Atlin Goldfields Project 2020 Rock Geochemistry

McKinley Creek Area

BRIXTON METALS

2020 Rock Geochemistry - 65 Samples Total

Rock Sample ID/Au (ppm) (8 Samples)

- ≤ 0.010 ppm
- >0.010 - 0.50 ppm
- >0.50 - 1.00 ppm
- >1.00 - 5.00 ppm
- >5.00 ppm
- Elevation Contour (30 meters)
- Road
- River/Creek
- Lake
- Atlin Goldfields Project Tenure
- Vegetation

Date: January, 2021
Scale: 1:8,000
Location: 104N/6, 104N/11
Atlin Mining Division; NW BC
Projection: NAD83 UTM Zone 8N

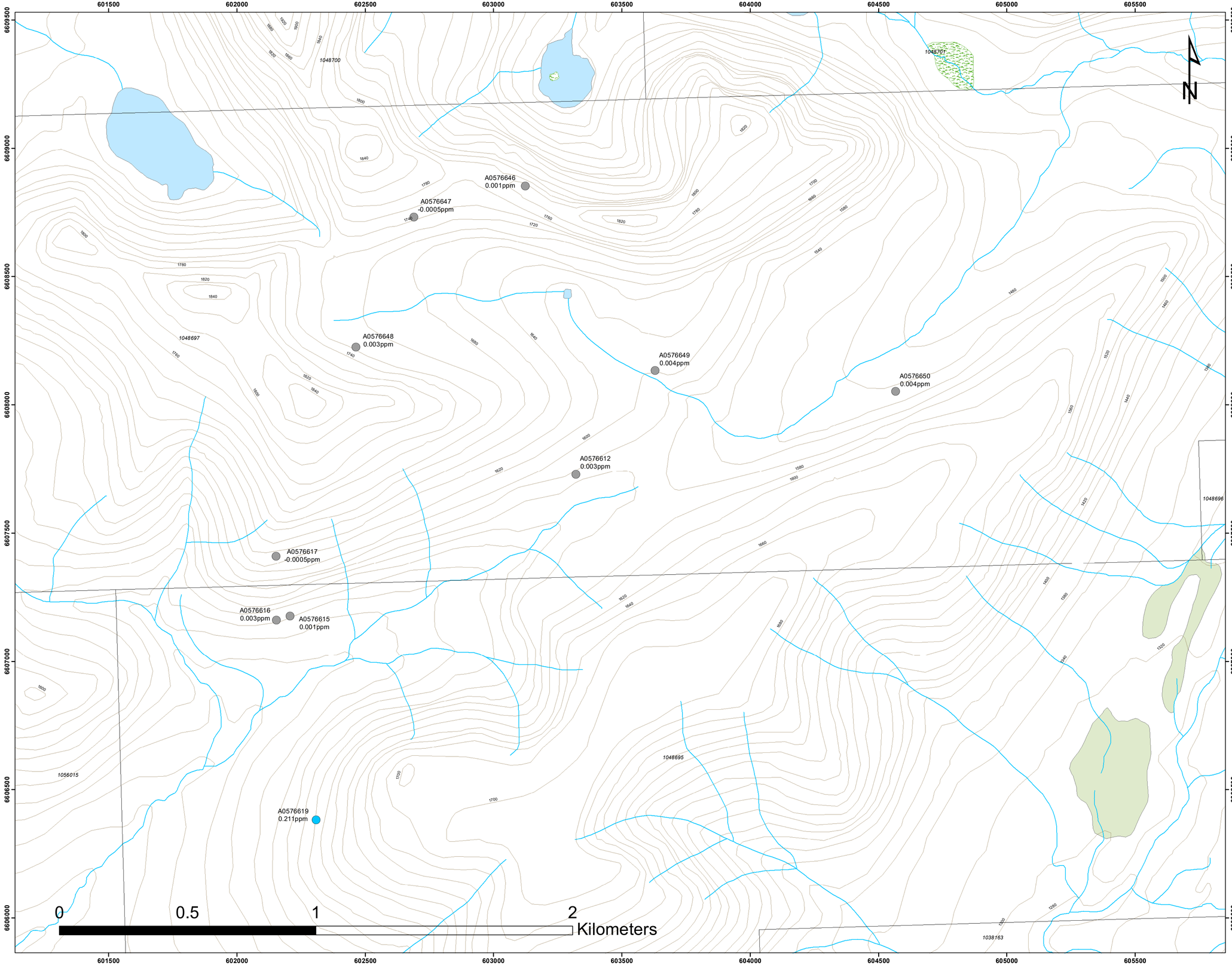

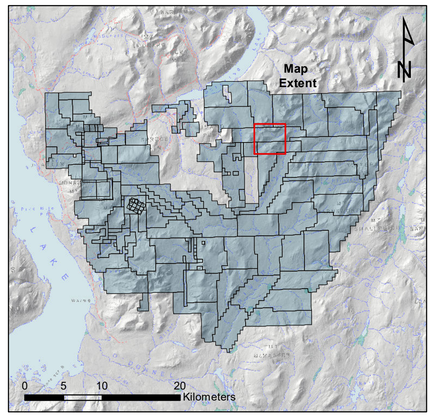

Atlin Goldfields Project
2020 Rock Geochemistry
O'Donnel River &
Surpise Lake Batholith

BRIXTON METALS

2020 Rock Geochemistry - 65 Samples Total

Rock Sample ID/Au (ppm) (10 Samples)

- ≤ 0.010 ppm
- >0.010 - 0.50 ppm
- >0.50 - 1.00 ppm
- >1.00 - 5.00 ppm
- >5.00 ppm

- Elevation Contour (30 meters)
- Road
- River/Creek
- Lake
- Atlin Goldfields Project Tenure
- Vegetation
- Wetlands

Date: January, 2021
Scale: 1:7,500
Location: 104N/11
Atlin Mining Division; NW BC
Projection: NAD83 UTM Zone 8N

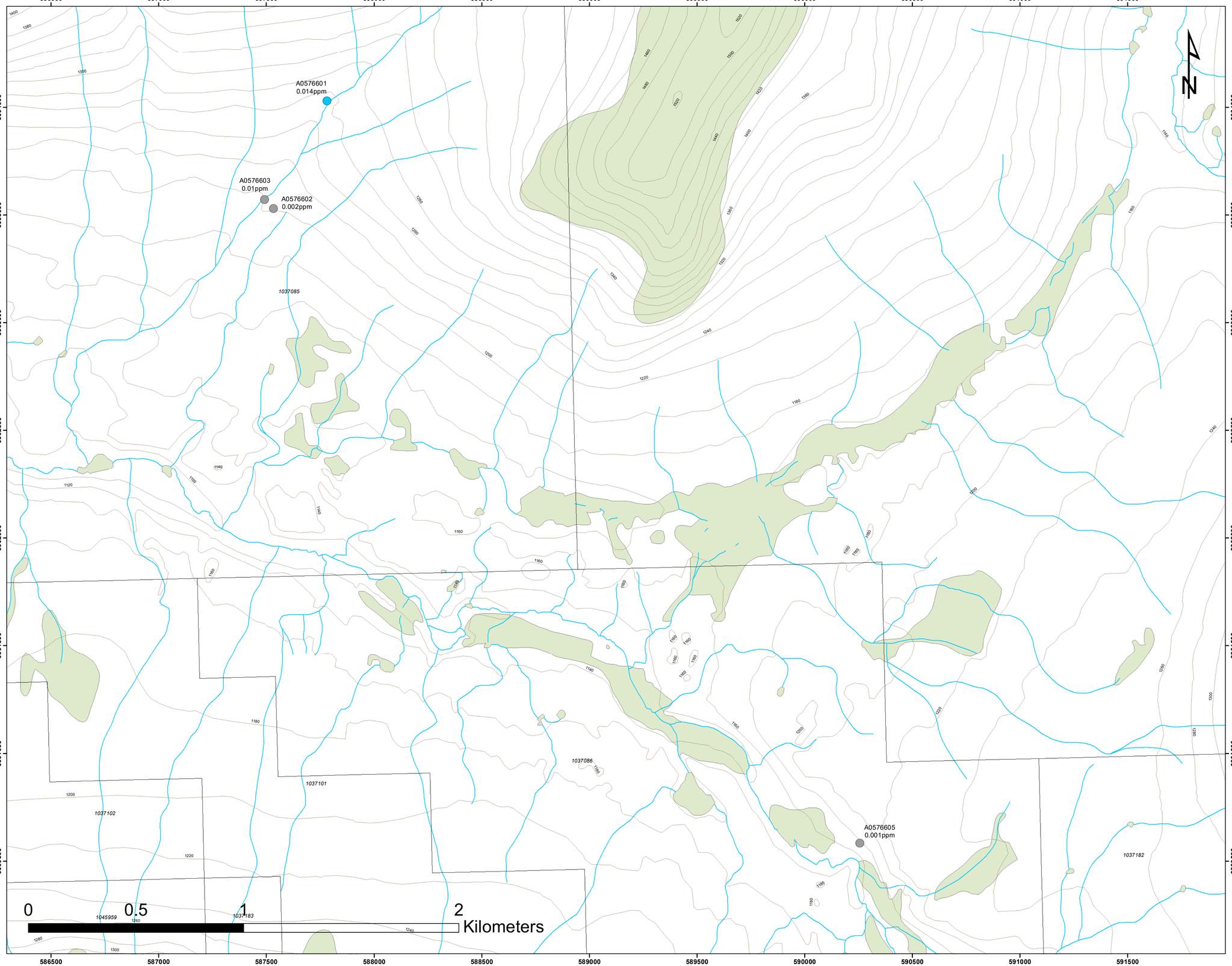

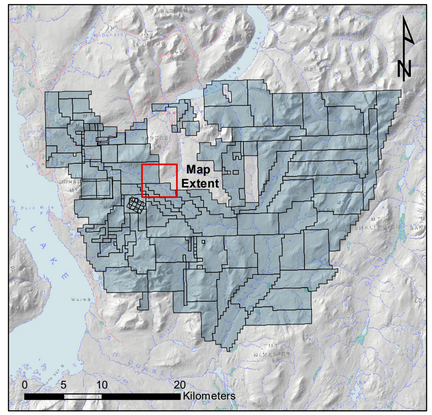

Atlin Goldfields Project
2020 Rock Geochemistry

Rant & Spruce Creek Areas

BRIXTON METALS

2020 Rock Geochemistry - 65 Samples Total

Rock Sample ID/Au (ppm)
(4 Samples)

- ≤ 0.010 ppm
- >0.010 - 0.50 ppm
- >0.50 - 1.00 ppm
- >1.00 - 5.00 ppm
- >5.00 ppm

Elevation Contour (30 meters)
Road
River/Creek
Lake
Atlin Goldfields Project Tenure
Vegetation

Date: January, 2021
Scale: 1:9,000
Location: 104N/11
Atlin Mining Division; NW BC
Projection: NAD83 UTM Zone 8N

610500

6611500

1700

1680

1660

1640

1620

1600

1580

1560

1540

1048702

1048703

A0576652
0.005ppm

A0576651
0.002ppm

A0576653
-0.0005ppm

0 0.05 0.1 0.2 Kilometers

610500

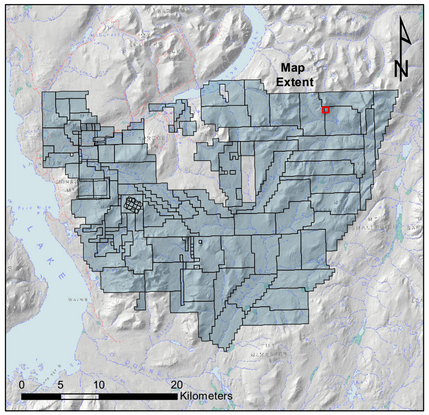

Atlin Goldfields Project
2020 Rock Geochemistry

Surpise Lake Batholith

BRIXTON METALS

2020 Rock Geochemistry - 65 Samples Total

Rock Sample ID/Au (ppm) (3 Samples)

- ≤ 0.010 ppm
- >0.010 - 0.50 ppm
- >0.50 - 1.00 ppm
- >1.00 - 5.00 ppm
- >5.00 ppm
- Elevation Contour (30 meters)
- Road
- River/Creek
- Lake
- Atlin Goldfields Project Tenure
- Vegetation

Date: January, 2021
Scale: 1:800
Location: 104N/11
Atlin Mining Division; NW BC
Projection: NAD83 UTM Zone 8N

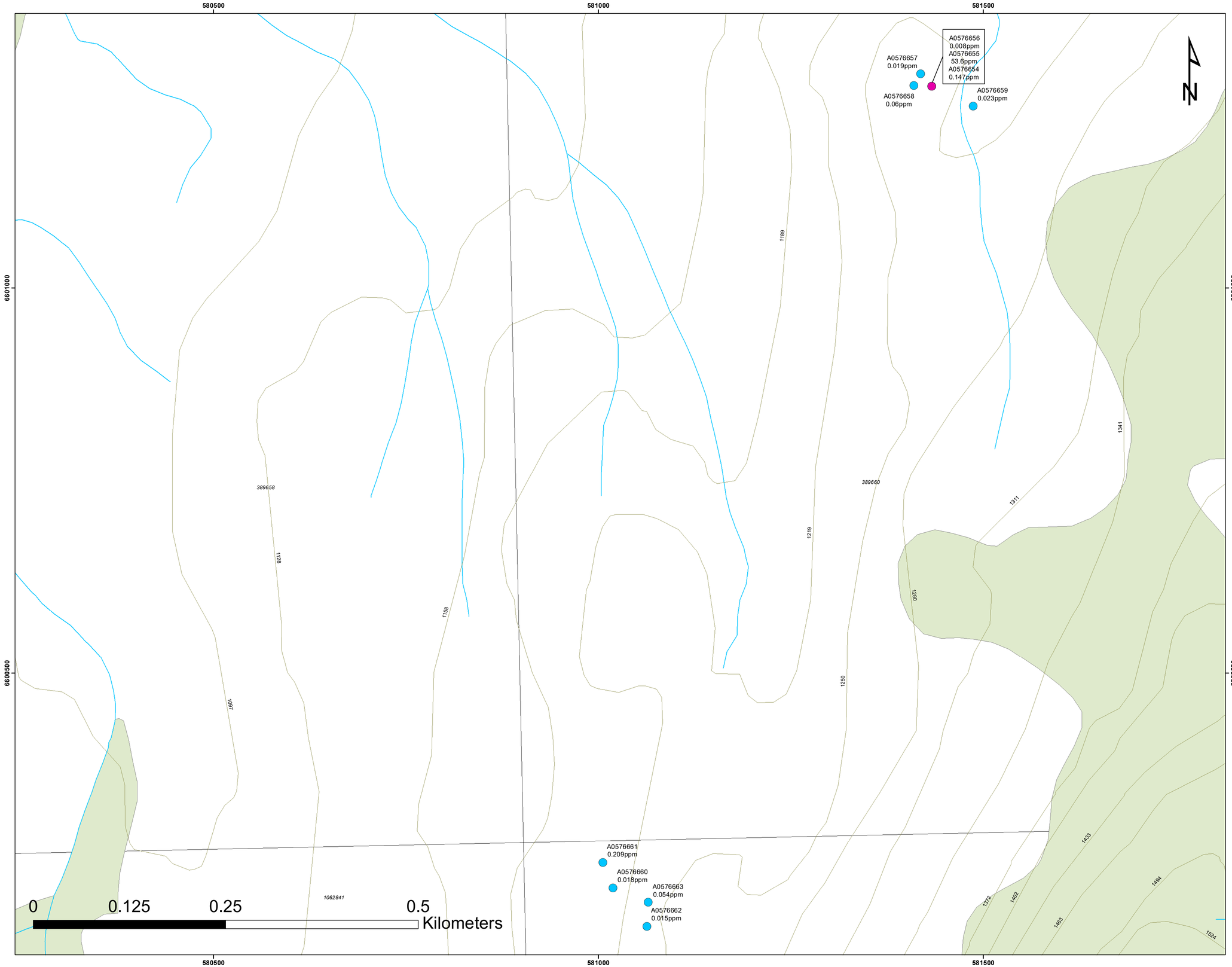

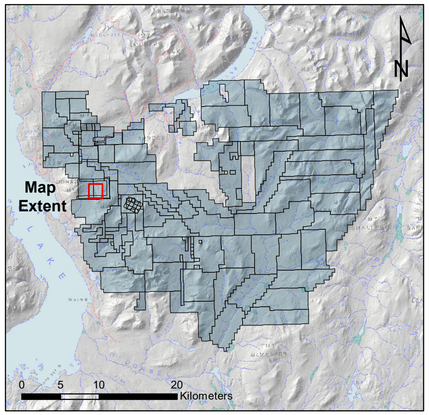

Atlin Goldfields Project
2020 Rock Geochemistry

Union Mountain Area

BRIXTON METALS

2020 Rock Geochemistry - 65 Samples Total

Rock Sample ID/Au (ppm)
(7 Samples)

- ≤ 0.010 ppm
- >0.010 - 0.50 ppm
- >0.50 - 1.00 ppm
- >1.00 - 5.00 ppm
- >5.00 ppm
- Elevation Contour (30 meters)
- Road
- River/Creek
- Lake
- Atlin Goldfields Project Tenure
- Vegetation

Date: January, 2021
Scale: 1:1,800
Location: 104N/12
Atlin Mining Division; NW BC
Projection: NAD83 UTM Zone 8N

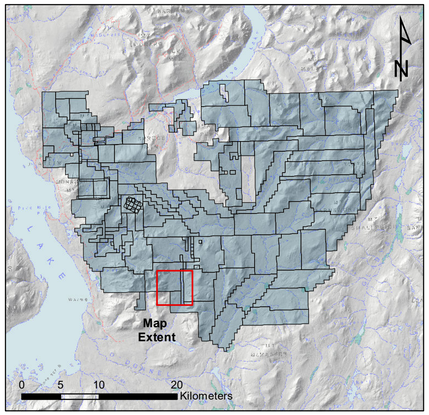

Atlin Goldfields Project
2020 Rock Geochemistry
Wilson Creek

BRIXTON METALS

2020 Rock Geochemistry - 65 Samples Total

Rock Sample ID/Au (ppm) (2 Samples)

- ≤ 0.010 ppm
- >0.010 - 0.50 ppm
- >0.50 - 1.00 ppm
- >1.00 - 5.00 ppm
- >5.00 ppm

Elevation Contour (30 meters)
Road
River/Creek
Lake
Atlin Goldfields Project Tenure
Vegetation

Date: January, 2021
Scale: 1:9,000
Location: 104N/6
Atlin Mining Division; NW BC
Projection: NAD83 UTM Zone 8N

A0576614
0.001ppm

A0576613
0.002ppm

0 0.5 1 2
Kilometers

588500 589000 589500 590000 590500 591000 591500 592000 592500 593000 593500

6590500 6590000 6589500 6589000 6588500 6588000 6587500 6587000 6586500

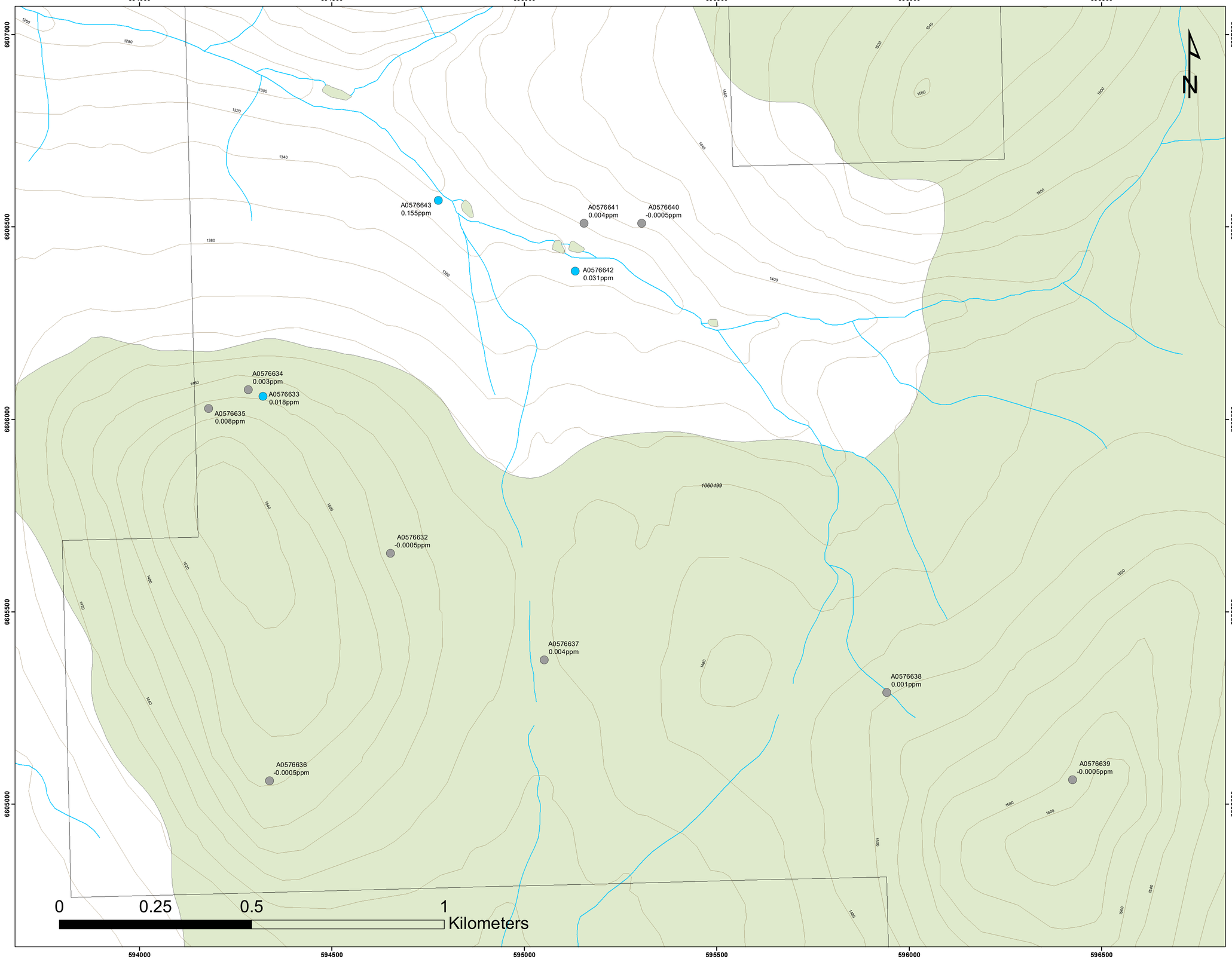

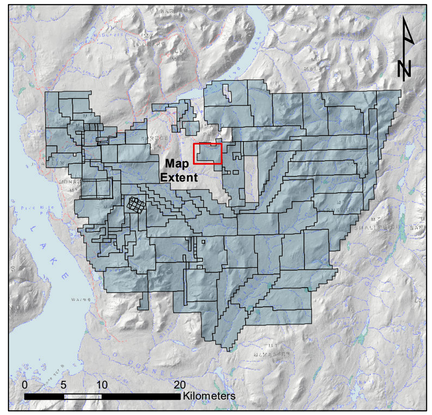

Atlin Goldfields Project
2020 Rock Geochemistry

Wright Creek

BRIXTON METALS

2020 Rock Geochemistry - 65 Samples Total

Rock Sample ID/Au (ppm) (12 Samples)

- ≤ 0.010 ppm
- >0.010 - 0.50 ppm
- >0.50 - 1.00 ppm
- >1.00 - 5.00 ppm
- >5.00 ppm

Elevation Contour (30 meters)
Road
River/Creek
Lake
Atlin Goldfields Project Tenure
Vegetation

Date: January, 2021
Scale: 1:5,000
Location: 104N/11
Atlin Mining Division; NW BC
Projection: NAD83 UTM Zone 8N