BC Geological Survey
Assessment Report
39502

Ministry of Energy and Mines
BC Geological Survey

Assessment Report
Title Page and Summary

TYPE OF REPORT [type of survey(s)]: Drilling

TOTAL COST: $ $483,719.72

AUTHOR(S): Tucker, Michael J. **SIGNATURE(S):** Michael Tucker

NOTICE OF WORK PERMIT NUMBER(S)/DATE(S): MX-4-707: October 1, 2007 - April 15, 2025 **YEAR OF WORK:** 2020

STATEMENT OF WORK - CASH PAYMENTS EVENT NUMBER(S)/DATE(S): 5838576

PROPERTY NAME: Gold Creek

CLAIM NAME(S) (on which the work was done): MAR 1, MAR 3, MAR 4, ORO

COMMODITIES SOUGHT: Au, Ag

MINERAL INVENTORY MINFILE NUMBER(S), IF KNOWN:

MINING DIVISION: Cariboo **NTS/BCGS:** 093A11, 093A12

LATITUDE: 52 ° 37 ' 42.926 " **LONGITUDE:** 121 ° 34 ' 53.845 " **(at centre of work)**

OWNER(S):

1) Karus Gold 2)

MAILING ADDRESS:

1601-277 Thurlow St.
Vancouver, BC V6C0C1

OPERATOR(S) [who paid for the work]:

1) 2)

MAILING ADDRESS:

PROPERTY GEOLOGY KEYWORDS (lithology, age, stratigraphy, structure, alteration, mineralization, size and attitude):

Quesnel Belt, Nicola Group, Middle to Late Triassic overlain by Miss-Permian Crooked amphibolite. Camp zone, Likely, Moose Gold bearing quartz-carbonate sheeted vein sets. Pyrite, Arsenopyrite, galena, sphalerite, chalcopyrite, tetrahedrite, visible gold. Iron-carbonate alteration, sericite, silica alteration.

REFERENCES TO PREVIOUS ASSESSMENT WORK AND ASSESSMENT REPORT NUMBERS:

Next Page

TYPE OF WORK IN THIS REPORT	EXTENT OF WORK (IN METRIC UNITS)	ON WHICH CLAIMS	PROJECT COSTS APPORTIONED (incl. support)
GEOLOGICAL (scale, area)			
Ground, mapping			
Photo interpretation			
GEOPHYSICAL (line-kilometres)			
Ground			
Magnetic			
Electromagnetic			
Induced Polarization			
Radiometric			
Seismic			
Other			
Airborne			
GEOCHEMICAL (number of samples analysed for...)			
Soil			
Silt			
Rock			
Other			
DRILLING (total metres; number of holes, size)			
Core	1473.25 m, 5 holes, HQ	MAR 1, MAR 3, MAR 4, ORO	$196,570.17
Non-core	58.25 overburden/casing		
RELATED TECHNICAL			
Sampling/assaying	1,443 samples/1472.74 m sampled	MAR 1, MAR 3, MAR 4, ORO	$76,190.59
Petrographic			
Mineralographic			
Metallurgic			
PROSPECTING (scale, area)			
PREPARATORY / PHYSICAL			
Line/grid (kilometres)			
Topographic/Photogrammetric (scale, area)			
Legal surveys (scale, area)			
Road, local access (kilometres)/trail			
Trench (metres)			
Underground dev. (metres)			
Other	Other Expenses detailed in Report		$210.958.96
		TOTAL COST:	$483,719.72

Diamond Drill Program Technical Assessment Report for 2020
Gold Creek Property, Likely, British Columbia

On Claims:

MAR 1, MAR 3, MAR 4, ORO

Prepared For:
Karus Gold
1601 - 277 Thurlow Street
Vancouver, British Columbia
V6C 0C1

Cariboo Mining Division, British Columbia
Property location, immediately surrounding town of Likely, BC, 62 km northeast of William Lake, BC.

NTS Map Sheet 093A11, 093A12
UTM Coordinates NAD 1983, Zone 10N
596000 E, 5831900 N, Zone 10 N
52° 37’ 42.926”, 121° 34’ 53.845”

Dates of Work: November 9 – December 13, 2020

Operator: Karus Gold

Owner of Claims: Karus Gold

Prepared by: Michael Tucker

Date: October 13, 2021 (Revised)

CONTENTS

1.0 INTRODUCTION 5

2.0 PROPERTY DESCRIPTION AND LOCATION 5

3.0 ACCESSIBILITY, PHYSIOGRAPHY, INFRASTRUCTURE AND LOCAL RESOURCES 10

3.1 Access 10

3.2 Physiography 10

3.3 Infrastructure and Local Resources 10

4.0 REGIONAL AND PROPERTY EXPLORATION HISTORY 11

4.1 Regional Exploration History 11

4.2 Property Exploration History 12

5.0 GEOLOGICAL SETTING 16

5.1 Regional Geology 16

5.2 Regional Mineralization and Deposit Types 18

5.3 Property Geology 20

5.4 Property Mineralization 25

6.0 2020 DIAMOND DRILL PROGRAM 26

6.1 Sample Collection and Shipping 28

6.2 Analytical Methods 28

6.3 Sampling Discussion 28

6.4 Cross Sections 29

5.0 CONCLUSIONS 34

5.0 EXPENDITURES 35

FIGURES

Figure 1. Location of the Gold Creek Property 8
Figure 2. Gold Creek Property mineral tenure overview map. 9
Figure 3. Regional Geology of the South Cariboo Property....17
Figure 4. 2020 Gold Creek Property Area Geology 22
Figure 5. 2020 Diamond Drill Collars Locations Plan Map 28
Figure 6. GC-20-40 Cross Section....29
Figure 7. GC-20-41 Cross Section....30
Figure 8. GC-20-42 Cross Section....31
Figure 9. GC-20-43 Cross Section....32
Figure 10.GC-20-44 Cross Section 33

TABLES

Table 1. Mineral tenure summary data for the Gold Creek Property (February 10, 2020)....7
Table 2. Summary of Minfile showings on the Gold Creek Property 26
Table 3. 2020 drill collar information from the Gold Creek Property 28
Table 4. 2020 Significant Diamond Drill Gold Assay Results GC-20-40....29
Table 5. 2020 Significant Diamond Drill Gold Assay Results GC-20-42....30
Table 6. 2020 Significant Diamond Drill Gold Assay Results GC-20-43....31
Table 7. 2020 Significant Diamond Drill Gold Assay Results GC-20-44....32

APPENDICES

Appendix A. Drill Logs

Appendix B. Sample Spreadsheets

Appendix C. Assay Certificates

Appendix D. Drill Dip/Azimuth Test Results

Appendix E. Qualifications and Signatures

KARUS
GOLD

1.0 INTRODUCTION

During 2020, Karus Gold ("Karus" or "the Company") completed a diamond drilling program on the Gold Creek Property ("The Property") located in the Cariboo Regional of Central British Columbia. This drill program and the subsequent results are the basis for this Assessment Report. The drill program consisted of 5 individual diamond drill holes totaling 1531.5 meters. The purpose of the 2020 drill program at Gold Creek was for two objectives. Firstly, to test for the bedrock source of arsenic and gold in soil anomalies to the NW of the Poquette Valley. Secondly, attempt to extend the camp zone to the SE along strike for as significant a distance as possible. The drilling campaign took place from November 9th, 2020 through December 12th, 2020. Diamond drill core was logged and sampled in Likely, BC, between November 10th and December 13th, 2020.

Abbreviations		Units of measure	
AAS	atomic absorption spectroscopy	°C	degrees Celsius
Ag	silver	cm	centimetre
Au	gold	C$	Canadian dollar
BC	British Columbia	g/t	grams/tonne
Cu	copper	ha	hectare
EM	electromagnetic	km	kilometre
FA	fire assay	km^2	square kilometres
ICP-MS	inductively coupled plasma mass spectrometry	kg	kilogram
IP	induced polarization	koz	kilo ounces
ISO	International Standards Organization	kV	kilovolts
M+I	measured and indicated	m	metre
Ma	million years ago	M	million
MTO	Minerals Titles Online	Mlbs	millions of pounds
NI 43-101	National Instrument 43-101	Mt	millions of tonnes
NSR	net smelter return	mm	millimetre
NAD83 Zone 10	grid system used for Gold Creek Property	mV/V	millivolt per volt
P.Eng.	Professional Engineer	nT	nanotesla
P.Geo.	Professional Geologist	oz/ton	troy ounce per short ton
QA/QC	quality assurance/quality control	ppb	part per billion
QZ	quartz	ppm	part per million
σ	standard deviation	µm	micro metre
RQD	rock quality designation		
µ	mean		
UTM	Universal Transverse Mercator		

2.0 PROPERTY DESCRIPTION AND LOCATION

The Gold Creek Property consists of 34 mineral claims covering 9,673 hectares (96.73 km²), centred at 596000 E, 5831900 N (NAD83, Zone 10). The Property includes claims acquired directly from MTO by KORE Mining, bought by KORE under the terms of two purchase agreements (Scott and Earl) or held under the terms of four option agreements (Bullion, Hen, Hawk and Tep), one of which (Bullion) has already vested. A 1-3% NSR royalty is applicable to certain of the claims held under purchase or option agreements, subject to variable buydown terms. On Jan. 25, 2021 Karus Gold Corp. announced that they had closed the plan of arrangement pursuant to which KORE had spun-

out its Canadian assets to Karus Gold.

British Columbia law requires property expenditures to maintain tenure ownership past the current expiry dates. These required expenditures are:

- C$5.00 per hectare for anniversary years 1 and 2
- C$10.00 per hectare for anniversary years 3 and 4
- C$15.00 per hectare for anniversary years 5 and 6, and
- C$20.00 per hectare for subsequent anniversary years.

The Property lies within the traditional territory of the Northern Shuswap Tribal Council which is in active land claim negotiations with the British Columbia Treaty Commission (BCTC, 2018). Land claims have not been settled in this part of British Columbia and their future impact on the Property's access, title or the right and ability to perform work on it remains unclear (BCTC, 2018).

To the author's knowledge, there are no other significant factors and risks that may affect access, title, or the right or ability to perform work on the property.

Title Number	Claim Name	Owner	NTS Sheet	Issue Date	Exp. Date	Title Type	Area (Ha)
408756	MAR 1	KORE MINING LTD. (100%)	093A12	2004-03-13	2020-12-01	MC2	25.0
408757	MAR 2	KORE MINING LTD. (100%)	093A12	2004-03-13	2020-12-01	MC2	25.0
408758	MAR 3	KORE MINING LTD. (100%)	093A12	2004-03-13	2020-12-01	MC2	25.0
408759	MAR 4	KORE MINING LTD. (100%)	093A12	2004-03-13	2020-12-01	MC2	25.0
514859	ORO	KORE MINING LTD. (100%)	093A12	2004-03-13	2020-12-01	MCX	392.4
514935	ORO 2	KORE MINING LTD. (100%)	093A12	2004-03-13	2020-12-01	MCX	411.7
519042	AFI 11	KORE MINING LTD. (100%)	093A12/093A11	2004-03-13	2020-12-01	MCX	294.1
519043	AFI 12	KORE MINING LTD. (100%)	093A12/093A11	2004-03-13	2020-12-01	MCX	470.5
519044	AFI 13	KORE MINING LTD. (100%)	093A11	2004-03-13	2020-12-01	MCX	470.5
519056	AFI 14	KORE MINING LTD. (100%)	093A12	2004-03-13	2020-12-01	MCX	235.2
519576	AFI 15	KORE MINING LTD. (100%)	093A12	2004-03-13	2020-12-01	MCX	450.7
519613	AFI FR	KORE MINING LTD. (100%)	093A12	2004-03-13	2020-12-01	MCX	19.6
537740	AFI 1	KORE MINING LTD. (100%)	093A12	2004-03-13	2020-12-01	MCX	470.9
537744	AFI 3	KORE MINING LTD. (100%)	093A12	2004-03-13	2020-12-01	MCX	490.4
537745	AFI 4	KORE MINING LTD. (100%)	093A12	2004-03-13	2020-12-01	MCX	490.3
537746	AFI 5	KORE MINING LTD. (100%)	093A12	2004-03-13	2020-12-01	MCX	470.7
537747	AFI 6	KORE MINING LTD. (100%)	093A12	2004-03-13	2020-12-01	MCX	451.3
537748	AFI 7	KORE MINING LTD. (100%)	093A12	2004-03-13	2020-12-01	MCX	470.7
537749	AFI 8	KORE MINING LTD. (100%)	093A12	2004-03-13	2020-12-01	MCX	490.2
537750	AFI 9	KORE MINING LTD. (100%)	093A12	2004-03-13	2020-12-01	MCX	451.0
544520	AFI 2	KORE MINING LTD. (100%)	093A12	2004-03-13	2020-12-01	MCX	529.9
586636	NULL	KORE MINING LTD. (100%)	093A12/093A11	2004-03-13	2020-12-01	MCX	78.4
586750	AFI 66	KORE MINING LTD. (100%)	093A11	2004-03-13	2020-12-01	MCX	58.8
587427	FRAN B	KORE MINING LTD. (100%)	093A12	2004-03-13	2020-12-01	MCX	196.3
587428	FRAN 1	KORE MINING LTD. (100%)	093A12	2004-03-13	2020-12-01	MCX	314.3
587737	FRAN SOUTH 4	KORE MINING LTD. (100%)	093A12	2004-03-13	2020-12-01	MCX	137.5
587739	FRAN SOUTH 2	KORE MINING LTD. (100%)	093A12	2004-03-13	2020-12-01	MCX	157.1
587741	FRAN SOUTH 3	KORE MINING LTD. (100%)	093A12	2004-03-13	2020-12-01	MCX	157.1
587743	FRAN SOUTH 1	KORE MINING LTD. (100%)	093A12	2004-03-13	2020-12-01	MCX	157.1
587744	FRAN NORTH	KORE MINING LTD. (100%)	093A12	2004-03-13	2020-12-01	MCX	255.2
590114	FRAN 3	KORE MINING LTD. (100%)	093A12	2004-03-13	2020-12-01	MCX	392.7
593917	MOOREHEAD 24	KORE MINING LTD. (100%)	093A12	2004-03-13	2020-12-01	MCX	314.1
593919	MOOREHEAD 27	KORE MINING LTD. (100%)	093A12	2004-03-13	2020-12-01	MCX	19.6
782663	FAR 1	KORE MINING LTD. (100%)	093A12	2004-03-13	2020-12-01	MCX	274.8
						Total	**9673.3**

Table 1. Mineral tenure summary data for the Gold Creek Property (February 10, 2020).

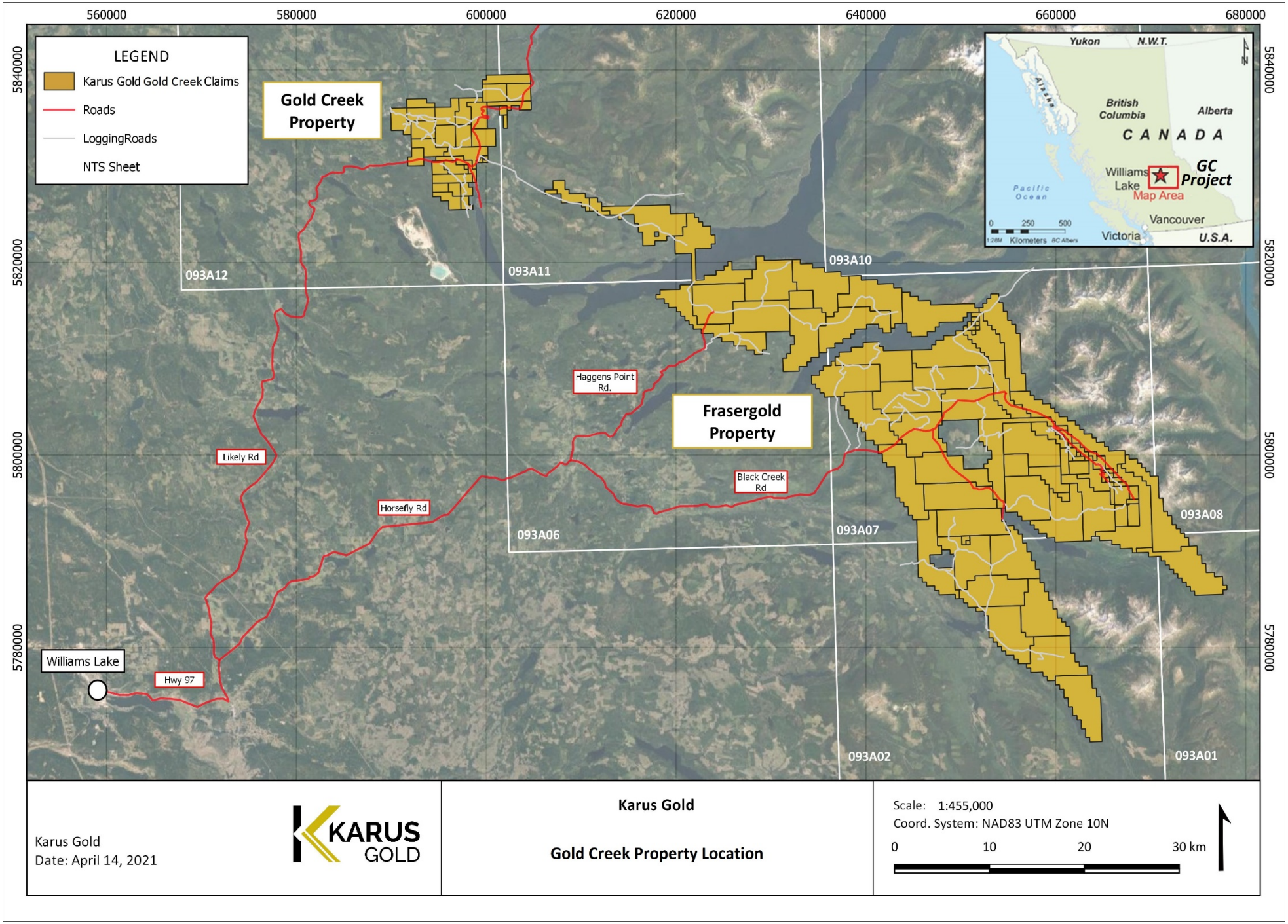

Figure 1: Gold Creek property location

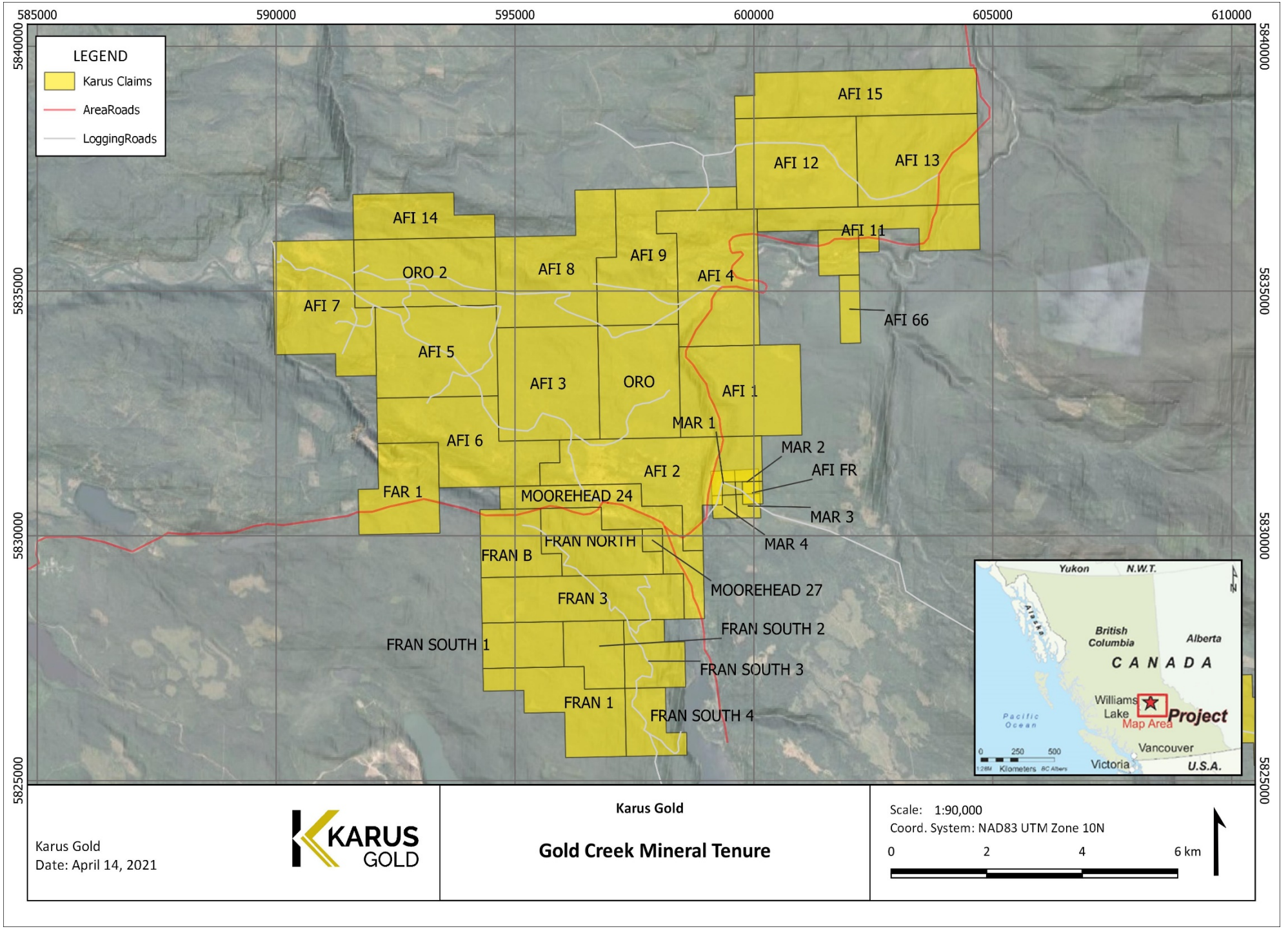

Figure 2. Gold Creek Property mineral tenure map.

3.0 ACCESSIBILITY, PHYSIOGRAPHY, INFRASTRUCTURE AND LOCAL RESOURCES

3.1 Access

The Gold Creek Property is centred approximately 66 km northeast of Williams Lake (population 11,000) in central British Columbia. Paved highways extend northeast to the villages of Likely and Horsefly. Likely is situated entirely within the Property boundary while Horsefly is situated approximately 35 km southeast of the property center.

Climate and physiography allow for year-round drilling whereas surface exploration is most practical in the months of May to September (GC, 2020). Powerlines at 500 kV and 69 kV pass southeasterly through Williams Lake and a 69 kV powerline extends north-easterly to the Mount Polley mine, located within 5 km of the Property boundary. Most of the surface rights over the Property are held by the Crown and controlled by the province of British Columbia and should be available to support any eventual mining operations.

The area around Horsefly and Likely, BC has seen continuous forestry activity resulting in an extensive network of logging roads and access trails throughout the property. As a result, almost all areas on the Property can be accessed by 4x4 trucks. More remote areas are restricted to helicopter access.

3.2 Physiography

The Gold Creek Property lies in a transitional zone between the Cariboo Plateau, the easternmost part of the larger region of Interior Plateaus and the Cariboo Mountains to the east. In general, the Property physiography consists of gently undulating hills, valleys and low mountains, with higher and steeper sub-alpine and alpine terrain of the Cariboo Mountains on the extreme eastern margin of the Property. Elevations on the Property range between 900 to 1100 m above sea level except for the eastern portions of the Property where locally elevations can reach ~ 2000 m ASL. The Cariboo Plateau is deeply incised by the Quesnel Lake and Quesnel River valley where elevations are ~ 300 to 500 m lower than the Plateau. At the Forks of the Quesnel and Cariboo Rivers the elevation is ~ 640 m ASL.

Bedrock exposure throughout the region is extremely poor with large areas are covered by glaciofluvial deposits, till sheetsand moraines with trains of large glacial erratics. North-westerly glacial transport is consistent throughout the area with local zones showing more westerly ice movement trends.

3.3 Infrastructure and Local Resources

The nearest major city centre is Williams Lake, a resource (mining, logging, and ranching) based community with an experienced labour force. It is the main supply and service point for fuel, groceries, accommodation and heavy

construction equipment. It has regular scheduled air and train service. The village of Likely, contained entirely within the Property is home to 350-400 residents offering accommodations, a small grocery store and local small equipment contractor for mineral exploration purposes. A major electrical transmission line serves the Mount Polley copper-gold mining operations located some 8 km due south-southwest of Likely. The town of Horsefly is another small community (~300 people) that provides accommodations, fuel, and some small equipment operators.

4.0 REGIONAL AND PROPERTY EXPLORATION HISTORY

4.1 Regional Exploration History

Records of gold mining in the Quesnel River area date back to the earliest history of placer mining in British Columbia. There is mention as early as 1852 of Indigenous peoples trading gold nuggets from unknown sources at the Hudson's Bay Company trading post in Kamloops.

In 1859, rich river-bar placer gold was first found in the Quesnel River in an area what was to become the settlement of Quesnel Forks. Shortly after, placer gold was found at the confluence of Horsefly and Little Horsefly rivers where prospectors reportedly took out 101 ounces in one week. The news of rich placers in the Cariboo travelled quickly and the great Cariboo gold rush began. In 1860, prospectors from Quesnel Forks worked up the Cariboo River to Cariboo Lake where rich placer was found on Keithley and Antler creeks. The following season saw further prospecting up the creeks and over the divide into Williams Creek. The phenomenal richness of the gravels in this creek surpassed all the previous diggings to date. Nearly a thousand miners descended the area and for four years the surface gravels produced unheard of amounts of gold, approximately $2,000,000 worth (117,647 ounces at $17.00 per ounce). Between 1874 and 1945, a recorded 827,741 ounces of gold, valued at $14,898,601, was recovered from the Cariboo(Holland, 1950).

The Bullion pit located on the south side of the Quesnel River, about 8 km downstream from Likely, was the largest hydraulic mine in the Cariboo region and one of the largest in the world. Work began in the early 1870's, continued through to the 1940's. The greatest amount of production was through the periods 1894 to 1905 and 1934 to 1941. Approximately 171,000 ounces (5320 kg) was recovered up to 1942 (Panteleyev, et al, 1997).

The main activity took place in the Wells-Barkerville, Lighting Creek, Keithley Creek, Quesnel Forks-Likely and Horsefly River regions. These areas are still being worked for placer gold, though at a much reduced scale.

In more recent times the principal exploration and economic development targets in the central Quesnel belt-Cariboo region have been for lode gold- copper type deposits. This includes: alkalic intrusion-related porphyry copper- gold deposits; gold-bearing propyllitic alteration zones formed in volcanic rocks peripheral to some of the intrusions; auriferous quartz veins in the black phyllite metasedimentary succession.

Mount Polley copper-gold porphyry deposit (formerly Cariboo-Bell) is located 56 km northeast of Williams Lakeand 8

km southwest of Likely. The deposit was discovered in 1964. Initial pit reserves are stated to be 48.8 million tonnes of material with an average grade of 0.38% copper and 0.56 g/t gold. The geological resource is estimated at 230 million tones with an average grade of 0.25% copper and 0.34 g/t gold (MINFILE). Totalproven and probable reserves as of September 2019 are 53.7 million tonnes of 0.34% copper, 0.30 g/t gold and 0.90 g/t silver (www.imperialmetals.com) As of 2019, the mine was put on care and maintenance status.

The Quesnel River gold deposit ("QR") is 58 km southeast of Quesnel and 10 km west of Quesnel Forks. It was discovered in 1975 by multi-elementgeochemical soil surveys. In 1986, mineable reserves in three zones were 1.3 million tonnes with 4.7 g/t gold (Fox and Cameron, 1995). As of 1998, 1.06 Mt of ore grading 4.1 g/t gold had been processed. Mine operations were subsequently suspended due to low gold prices. Cross Lake Minerals Ltd. drilled several holes between 2003-2005. Production was formally announced in November 2007 but initial production yielded lower than expected ore production and grade. This, with increased costs during the winter months have made operations uneconomical. On December 22, 2008, Cross Lake Minerals Ltd. announced the decision of its board of directors to temporarily shut down operations at the QR Mine and in late 2009, International Wayside Gold Mines purchased the QR mine and mill and, in January 2010, changed their name to Barkerville Gold Mines Ltd. Early in 2010, Barkerville restarted mining operations at QR and announced the production of the first gold bar weighing 9.77 kilograms in September 2010 (MINFILE).

Beginning in 1933, auriferous-bearing quartz veins hosted in metasedimentary rocks (e.g. phyllite/black shale units) have been found on Spanish Mountain 7 km southeast of Likely and Eureka 57 km east of the community of Horsefly. During the 1980's, a series of exploration programs were conducted in this area by several various mining companies, currently held by Spanish Mountain Gold. In the 1980s gold veins were discovered on Frasergold property (KORE Mining/Karus Gold). Between 1980 and 1994, exploratory drilling delineated an auriferous-bearing horizon traceable for 10 km along strike. Within this horizon, a zone 800 m to a depth of 100 m was defined containing a resource of 3.2 million tonnes grading 1.71 g/t Au (Panteleyev et al, 1997).

4.2 Property Exploration History

Some of the earliest (circa 1920s and earlier) reported gold placer workings on the Property were on Lawless Creek and Rose Gulch near Quesnel Forks and on Poquette Creek two kilometres southeast of Likely. These showings are also referred to as the Moose' showings (Owsiacki, 2008).

From 1978 through to the late 1980's the ground now covered by the Property experienced various stages of exploration surveys by several different exploration and mining companies.

In 1978, Silver Standard Mines Ltd. initially optioned the claims from Mickle and conducted limited geochemical soil surveys followed by four diamond drill holes in the Gold Creek-Poquette valley area. On the east slope of Poquette

valley parallel to Gold Creek, geochemical results were as high as 620 ppb and 900 ppb Au. Directly across the valleyon the west slope, some of the more anomalous geochemical values ranged between 120 ppb to 1800 ppb Au. Four widely spaced drill holes were positioned to test the geochemical anomalies on either side of the valley and also to test the gold-bearing quartz veins near the old workings. The drill results returned low gold values, likely due to the poor core recovery and badly broken rock. One hole was abandoned and the other three did not reach their planned targets. No further drilling was carried out.

In October 1979, the author along with Dr. John Godfrey of the University of Alberta examined the Gold Creek showing as well as number of other gold anomalous areas Mickle had uncovered, including the workings on Spanish Mountain. Continuous chip sampling was carried out along an exposed rock face adjacent to Gold Creek in the area of the former old workings. Samples were collected from both of the mineralized quartz veins and host rock. Resultsfrom this sampling included 1.7 g/t gold and 8.7 g/t silver across 20.7 m. Within this interval was 2.3 g/t gold across 12.48 m. The altered host rock was also found to carry gold and silver averaging between 0.815 g/t and 8.7 g/t respectively. Between 1980 through to 1993 various mining and exploration companies examined ground primarily concentrating in a 75 km^2 (approximately 15 km by 5 km) area, from Quesnel Forks and to Spanish Mountain includingthe Property.

In 1980, Aquarius Resources Ltd acquired most of the claims in the Likely area from Mickle and partnered with Carolin Mines Ltd. Between 1980 and 1994 reconnaissance geochemical soil surveys and airborne EM and magnetometer surveys were completed. Between the Forks and Poquette valley several isolated gold geochemical highs were out lined with a magnetic anomaly trending north-westerly between the Forks and Spanish Mountain. Some limited trenching was conducted but with marginal success due to the thickness of overburden. Majority of the gold highs are believed to be glacial or placer related with basaltic rocks encountered in the shallower trenches producing the magnetic signature.

In 1984-1986, Mt. Calvery Resources Ltd. in joint venture with Carolin conducted a comprehensive geochemical exploration program which included backhoe trenching of gold anomalous areas. Eleven backhoe trenches were dug to test some of the better gold soil anomalies located between Rossette Lake (east of the Forks) north to the Cariboo River, now part of the Property, but only 4 reached bedrock. The old 'LK' prospect located by Mickle was trenched and chip samples collected from altered (epidote, carbonate, silica) basalt. Some of the better values included one 4 meter chip assaying 535 ppb and a grab sample returned 3100 ppb (3.1 g/t Au). Mickle reported initially obtaininga grab sample from this prospect with gold values of 7100 ppb. Gold Creek was also soil sampled with gold values peaking to 89,000 ppb. Mt. Calvery describes the Gold Creek mineralization as contained within a prophylitic alteration halo surrounding a poorly exposed diorite stock located just west of Poquette Creek.

Eighteen additional test pits were completed in the Murderer Creek area north of the Cariboo River and west of Poquette Creek and Potter's Mill. Ten reached bedrock encountering basalt or andesitic rocks. Majority of the isolated gold soil highs are believed to be glacial or placer related. Mt. Calvery concluded due to the thick mantle of glacial till

it severely restricted the effectiveness of the geochemical survey. One of the test pits encountered elevated values in gold (245 ppb), silver (1.5 ppm), copper (310 ppm) and arsenic (1942 ppm) near bedrock located about 300 m northwest of Potters Mill.

A total of 45 test pits were completed to test both geochemical and I.P. anomalies. Majority of the pits encountered weakly silicified basaltic rocks. Some of the basalt is weakly (1-3%) pyritized which may be sufficient to explain some of the I.P. anomalies.

In 1987, Dome Exploration Ltd. conducted a 28 percussion drill hole program on four of the soil anomalies outlined from Mt. Calvery surveys. Five foot (1.5 m) continuous chip sample intervals were collected from surface to bottom of each hole. Most of the holes were positioned east of Poquette Lake along the south side of the Cariboo River and east of Murderer Creek. In addition, a 15 meter trench was dug and sampled over an area where visible gold was found in float sample. Majority of the holes encountered 20 feet (6.1 m) of overburden or greater before hitting bedrock with one hole going 150 feet in overburden. Some of the holes were abandoned in overburden most encountered dark green augite porphyry basalt with negligible gold values. The best results came from hole 329- P25. It is described as encountering 20 feet of overburden with bedrock as light grey-green, fine grained andesite tuff and trace amounts of pyrite, epidote and mariposite drilled to a depth of 200 feet (61 m). Local zones of quartz and calcite to 10% noted throughout. A section from top of bedrock to a depth of 135 feet (41 m) returned elevated gold, copperand arsenic values, which included a 7.6 meter section (25'-50') ranging 91-1115 ppb gold. This hole is located near the south end of Poquette Lake and some 150 m west of Porter's Mill. The geological description of the hole resemblesthat of the auriferous-bearing host rock found on Gold Creek.

In 1989, Corona Corporation optioned the ground from Carolin Mines Ltd. Corona also concentrated its exploration efforts on ground Mt. Calvery and Dome had previously sampled, ground now covered by the Property. Corona sample the Gold Creek exposed section across 6.2 m averaging 3.43 g/t gold. Additional rock sampling and limited geological mapping was also conducted on the west side of Poquette Creek south of the road to Potter's Mill. Two samples were collected from altered, hematite stained diorite which returned low gold values but high silver values of 71.8 and 27.7 ppm. This is also in the approximate area where Silver Standard Mines Ltd. (1978) obtained several elevated gold values in soil including one oil sample containing 1.8 g/t gold. Corona also sampled the LK trench. Anomalous gold values (320 ppb to 2150 ppb) were returned for all but three of the rocks assayed. Silicified vesicular basalts with chalcopyrite, disseminated pyrite, 2mm quartz veinlets and carbonate clots assayed 2.15 and 1.72 g/t gold. Much of the work conducted by Corona was of reconnaissance in nature and to investigate and verify previous gold anomalous areas the above noted companies had already tested and defined. Corona subsequently dropped their option.

Other than a small block of claims covering Gold Creek held by Mickle, the surrounding ground eventually came open and lay dormant for several years. In 2006, with the introduction by BC Ministry of Energy, Mines and Petroleum Resources of Mineral Titles Online (MTO), companies including Bullion Gold Corp. began acquiring ground in the Likely

area. In 2006-07, Skygold Ventures Ltd announced a series of positive gold results from its drilling program on Spanish Mountain. This, along with a dramatic increase in the price of gold, spurred a lot of interest along the Quesnel Belt. In the summer of 2006, Bullion Gold Corp. purchased the Gold Creek claims from Mickle, now part of the Property.

During the summer of 2007, Eureka Resources Inc. conducted detail mapping and sampling surveys of the Gold Creek section as well as research and compilation of previous work and preliminary field investigation on parts of the property. Continuous chip samples taken from the Gold Creek section across 20.5 m returned a weighted average assay of 4.34g/t gold included in this section is 9.55 g/t gold across 8.5 m.

In 2008, Bullion Gold Corp. on behalf of Tiex Inc. conducted an 11 hole drill program on the Gold Creek zone on thewest side of the Poquette Valley. Due to poor recoveries of drill core the zone was not thoroughly investigated. However, sampling of the core indicated a significant gold zone in drill holes GC08-1, 2, 3, 4, 5 and 6 (Oswiacki, 2008). Drill hole GC08-11 on the west side of the Poquette valley encountered a short section of the Gold Creek zone near the top of the hole. Also, in 2008, Bullion undertook an MMI soil sampling survey on the west side of Poquette Valley. A gold anomaly was identified and drilling was recommended on this anomaly (Buckle et al, 2009).

In 2009 and 2010, Bullion/Tiex collected 2807 reconnaissance MMI soil samples over numerous target areas on the Gold Creek Property which include the Gold Creek, Spanish Forks, Viewland (Horsefly Mountain), Jack, Jamboree, McKee Lake, Moffat Lake, Crooked Lake, Bosk Lake and Elbow Lake areas. Some of these survey lines were conducted in areas with previous conventional “B” horizon soil sampling data. The MMI data was used to better define bedrock targets as the MMI sampling technique and analysis is designed to be unaffected by glacial dispersion and alluvial movements of overburden (Mark, 2009). Also, Bullion twinned two of the drill holes from its 2008 program using a sonic drill. This was done to better test the zones with poor core recovery in the 2008 program. They successfully demonstrated that the gold grades in these two holes were nearly twice that of the 2008 holes (Ostensoe, 2010).

In 2011, Bullion completed a 21 drill hole, 1225 m program on the Property. The objectives of the program were to test numerous gold in soil anomalies and to expand and better define the limits of gold mineralization intersected in previous drill programs. A secondary objective was to twin several of the historical holes and improve upon the core recovery which was very poor within the mineralized fault zones.

In November 2016, Eureka optioned the Gold Creek claims from Bullion. As part of their work commitments, Eureka drilled three core holes (331.0 m) in 2017 to corroborate some of Bullion’s 2008 and 2011 drilling Campbell et al., 2015 and Whitehead, 2017) in the Poquette valley (“Camp Zone”). The following year, Eureka drilled another four core holes (940.0 m) on the Camp Zone. These holes demonstrated its continuity and extended it along strike, with both narrow high-grade intersections (e.g. 1.50 m @ 32.2 g/t Au in hole GC18-39) and broader low-grade intersections (e.g. 50.21 m

@ 0.7 g/t Au in hole GC18-36) (Hynes, 2018).

Eureka fulfilled the terms of its option agreement with Bullion to acquire 100% of their Gold Creek claims prior to August 31, 2018. KORE completed its reverse takeover of Eureka in October 2018, by which means it acquired the Gold Creek claims. In late 2020, Equity Exploration Consultants Ltd. completed and published a Technical Report that included the Gold Creek Property. In December, 2020, KORE Mining announced the Spin-Out creation of Karus Gold Corporation, thereby creating a BC focused gold explorer.

5.0 GEOLOGICAL SETTING

5.1 Regional Geology

The Property is situated along the terrane boundary between the Quesnel (or "Quesnellia") and Kootenay terranes (Figure 3). Quesnellia was a Mesozoic island arc that was emplaced onto the passive margin of ancestral North America, beginning in the Early Jurassic. The terrane boundary is defined by a broad belt of deformed metasedimentary rocks developed in a basin that, prior to obduction, separated ancestral North America from Quesnellia. These sedimentary rocks belong to the Quesnel and Kootenay terranes, as well as so-called "overlap" assemblages that formed in new basins established after ocean closure. Remnants of oceanic-type crust, which formed the deepest part of this peri-cratonic basin, form the Slide Mountain Terrane that locally occurs between the Quesnel and Kootenay terranes (Roback et al, 1994).

Folding- and faulting-related structures, which developed during obduction, are typically recognized as D1 and D2. The D1 structures include penetrative cleavage (S1) that is axial planar to northwest trending F1 folds and shear zones (Rhys et al., 2009). Peak regional metamorphism of upper greenschist facies to lower amphibolite facies (c. 450-600°C, 6-10 kbar) was achieved at c. 180-175 Ma (Andrew et al., 1983; Elsby, 1985; Mortensen et al., 1987) and, in certain parts of the suture zone, appears to be syn-D2 (Allan et al., 2017). D2 structures are defined by a locally dominant crenulation cleavage (S2) that is axial planar to F2 folds. The long axes of several gold deposits, including Frasergold, are parallel to L2 whereas extension veins are generally orthogonal (Rhys et al., 2009). D1 and D2 are likely part of the same progressive deformation event related to obduction of the Quesnel arc onto the North American continent.

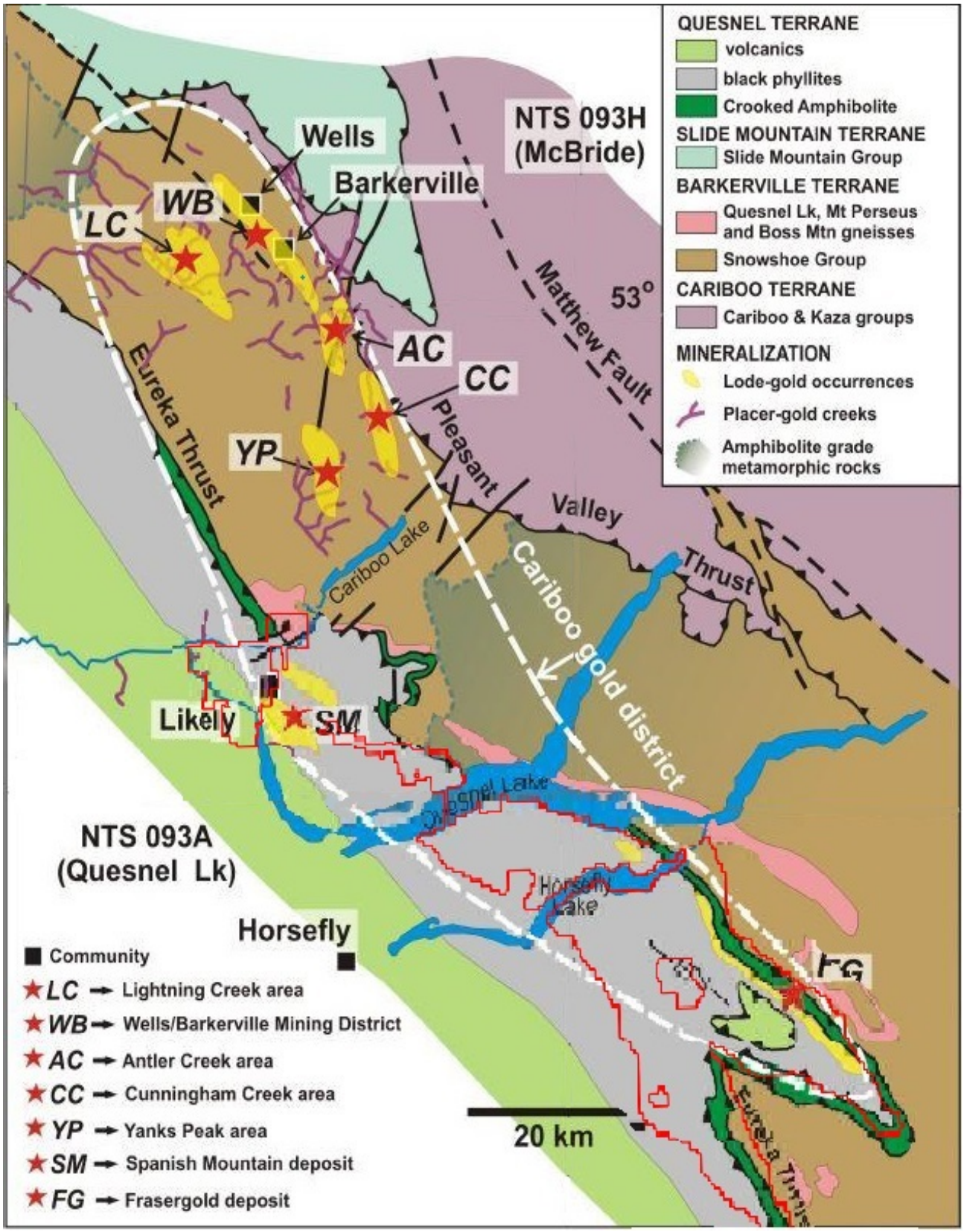

Figure 3: Regional geology map of South Cariboo (Gold Creek can be seen as the NW property surrounding Likely, BC) (derived from Massey et al, 2005)

5.2 Regional Mineralization and Deposit Types

The Cariboo Gold District is a part of the eastern Cordilleran gold belt (Allan et al., 2017) that encompasses a 25 x 150 km northwesterly-trending region of orogenic gold mineralization and their derived placer gold deposits. It is hosted within polydeformed, medium grade metamorphic rocks of the Barkerville Terrane's Snowshoe Group to the north in the Wells-Barkerville area and less deformed and less metamorphosed black phyllites of the Quesnel terrane to the south in the area.

Cu-Au porphyry deposits occur west of the eastern Cordilleran gold belt within the Quesnel terrane. Historical work has demonstrated potential for both deposit types in the area and they are described below.

5.2.1 Orogenic Gold

Orogenic gold deposits form many of the most significant gold-producing belts in the world (e.g. Kalgoorlie in Australia, Timmins in Ontario, and Ashanti in Ghana). Their name reflects a temporal and spatial association with late stages of orogenesis (Groves et al., 1998; Goldfarb et al., 2001; Goldfarb et al., 2005; Dubé and Gosselin, 2007) with many deposits developing between 2.8 to 2.55 Ga (Archean), 2.1 to 1.8 Ga (Early Proterozoic) and 600 to 50 Ma (Phanerozoic). Orogenic-style mineralization within the eastern Cordilleran gold belt, including the Cariboo Gold District, was deposited between 180-140 Ma (Brown et al., 2009).

The Phanerozoic deposits include a relatively high number that are hosted in sedimentary rocks (the "sedimentary hosted vein (SHV)" deposits of Klipfel, 2005) that were developed on passive margins and then deformed and metamorphosed in regional-scale fold-and-thrust belts. Hydrothermal fluids generated during this fold-and-thrust event ascended along related faults to deposit gold. Orogenic gold systems, including SHV deposits, are typically associated with deep-crustal fault zones like those marking terrane boundaries. Large gold camps are commonly associated with curvatures, flexures and jogs along these deep fault zones, with gold typically concentrated in dilational structures, at intersections of multiple structures, and/or competent or reactive lithological units. The relative timing of mineralization is typically syn- to late-kinematic and syn- to post-peak metamorphism.

Gold in all orogenic deposits occurs in structurally controlled vein systems that include shear and related extension veins, as well as hydrothermal breccias. Individual veins range anywhere from <1 cm to 10 m in width and form sets with continuity of up to 5 km along strike, 3 km in depth, and 1 km in width. In SHV deposits, gold is sporadically associated with As, Sb, and/or W (Klipfel, 2005).

The main economic mineral is native gold, which in SHV deposits either lacks correlation with sulphide or occurs with arsenopyrite. Sulphide minerals typically comprise less than 5% of the volume of any orogenic deposit. The main gangue minerals are quartz and carbonate with variable abundance of white mica.

The Wells-Barkerville Camp consists of quartz-carbonate-pyrite veins and pyrite replacement-style deposits hosted in more competent metasedimentary rock units. $^{40}Ar/^{39}Ar$ ages indicate emplacement of early quartz veins between 155-147 Ma followed by Au-bearing replacement zones and extensional veins from 148-139 Ma, most likely during the waning stages of D2 (Rhys et al., 2009). Approximately 2/3 of the gold was produced from vein deposits and the remainder from replacement style (Allan et al., 2017).

The Spanish Mountain deposit occurs on the other side of the terrane boundary from Wells-Barkerville, within carbonaceous argillite, siltstone, and greywacke of the Quesnel terrane (Schulte et al, 2019). The deposit lies 6 km east of the Gold Creek Property and is a bulk tonnage gold deposit that also includes local higher-grade gold-bearing quartz. The most economically significant gold mineralization (>1 g/t Au) occurs in wide zones (10–135 m), hosted mainly within the black argillite unit as a set of stacked and lensoidal bodies. At least two periods of mineralization are recognized within these mineralized bodies; an earlier phase of disseminated pyrite and pyrite-quartz veinlets, and a later phase of fault-related quartz veining. The highest gold grades in the Spanish Mountain deposit are typically associated with quartz veins, particularly in association with mineralized faults (Mortensen et al., 2011). Mineralization is syn- to post-D2 and likely occurred between 161-150 Ma, broadly overlapping with the onset of pre-mineral brittle deformation in the Wells-Barkerville Camp (Allan et al., 2017).

The Frasergold deposit is comprised of stratabound sets of white quartz veins hosted in a distinct, “knotted”, Fe-carbonate porphyroblastic, carbonaceous phyllite. The veins form complex sets that are developed in concentrated zones several metres to tens of metres wide, which collectively dip to the southwest and form a bulk tonnage low-grade gold deposit (Mortensen et al., 2011).

5.2.2 Cu-Au Porphyry Deposits

Mount Polley is an open pit and underground Cu-Au-Ag porphyry mine located 5 km southwest of the Gold Creek Property. The deposit is hosted in a high level, northwest-trending, alkalic stock (“Mount Polley Complex”) that was emplaced into metasedimentary and metavolcanic rocks of the Nicola Group at c. 205 ± 3 Ma (Mortensen et al., 1995). Mineralization occurs mostly within magmatic- hydrothermal breccias, with lesser amounts hosted within veins, disseminations, and skarn (Pass et al., 2014). The silica-undersaturated nature of mineralization and associated magmatic rocks is somewhat unusual, with alteration and vein minerals consisting mostly of carbonate and garnet. The mine is currently on care-and-maintenance with reserves of 73.6 million tonnes at 0.274% Cu, 0.293 g/t Au, and 0.563 g/t Ag, as well as measured and indicated resources of 247 million tonnes at 0.2665% Cu, 0.262 g/t Au and 0.667 g/t Ag (Brown et al., 2016). The author has not verified the resources at Mount Polley and the mineralization there is not necessarily indicative of mineralization on the Gold Creek Property.

5.3 Property Geology

The Gold Creek Project is primarily underlain by one fundamental element of the Quesnel belt - a basal, Middle to Late Triassic fine grained sedimentary unit (Nicola Group) that represents a basin-fill succession and commonly referred to as the 'black phyllite unit'. This sedimentary succession has been subdivided into separate map units by Bloodgood (1987) and Panteleyev et al., (1995). The clastic rocks are weakly metamorphosed and weakly to stronglydeformed at deeper structural levels. In the eastern part of the property the rocks dip toward the southwest; in the western part, they dip to the northeast. The Frasergold (Karus) and Spanish Mountain auriferous quartz vein deposits(MINFILE 093A 150, 043) are hosted in the 'black phyllite unit'. These deposits do not occur on Gold Creek Propertyclaims but either adjoins or is adjacent to them.

Along the Property's eastern boundary, the 'black phyllite unit' structurally overlies a thin, tectonically emplaced oceanic crustal slice, the Mississippian-Permian Crooked amphibolite. The basal unit of dominantly black phyllitic rocks overlies Crooked amphibolite along a variably tectonized depositional contact or unconformity. Locally, as in the Spanish Lake area, the contact is folded and imbricated by several thrust faults. The amphibolite defines theQuesnel Terrane boundary with Barkerville Subterrane metamorphic rocks of the Snowshoe Group and Quesnel Lakegneiss. The amphibolite is separated from the underlying Barkerville Subterrane rocks along a thrust fault. The fault,or more generally a wide zone of mylonitization, has been termed the Quesnel Lake shear zone or Eureka thrust. The amphibolite forms a thin, recessive unit about 250 m thick; locally it is only a few m in thickness or discontinuous. Crooked amphibolite is distinguished from other metamorphic rocks by its shear fabric, highly strained contacts, mechanical imbrication, mylonitic fabric and abundance of amphibolite. Rees (1987) describes three major (schistose) constituent rock types: greenstone, metagabbro and meta-ultramafite. In the Eureka Peak area map units consist of coarse-grained hornblende schist, talc-chlorite schist and actinolite schist. Along strike, north of Quesnel Lake, there are units of mafic metavolcanics, amphibolite, chlorite schist, serpentinite and ultramafic rocks; pillow lavas are present locally. Hadrynian to upper Devonian Snowshoe Group rocks are commonly finely foliated due to strong deformation and dynamic recrystallization, especially near lithologic contacts and the top of the unit. Major lithologies include pelitic to semipelitic (quartzose) schist, micaceous quartzite, feldspathic schist, metasiltite and phyllite with lesser grit, calcareous phyllite, micritic limestone, marble, calc-silicate, amphibolite and amphibolitic gneiss. Devonian to Mississippian Quesnel Lake gneiss forms tabular to sill-like intrusive bodies of megacrystic quartz- feldspar augen gneiss. The gneiss along the Quesnel-Barkerville terrane boundary has a well-developed mylonitic fabric in places and is mechanically intercalated with Crooked amphibolite. Quesnel Lake gneiss shows considerable variation in composition from diorite to granite to syenite.

A main Late Triassic to Early Jurassic volcanic assemblage occupies the central, north-westerly trending elongate axisof the Quesnel belt and lies along the western border of the property boundary. The Nicola Group volcanic assemblage comprises three main units: a main volcanic edifice of basaltic flows, breccia and flanking volcanic-source detritus; an upper, more differentiated pyroclastic and volcaniclastic unit; and a small flow unit of subaerial basalt. These rocks are

overlain by various successions of late Early Jurassic rocks and younger, possibly Cretaceous, coarse clastic deposits. Late Triassic to Early Jurassic alkalic intrusive rocks are coeval with the youngest periods of arc volcanismin the Nicola rocks and represent the most common type of intrusions in the area. The intrusive bodies can occur as plutons and smaller stocks and plugs, dikes and sills. Stocks ranging from diorite to syenite in composition intrude sedimentary rocks of the 'black phyllite unit' and the older overlying volcanics. A number of the dioritic bodies are composite stocks or are zoned due to differentiation into monzonite and syenite phases. The most abundant intrusiverock type is fine to medium grained, equigranular to weakly porphyritic syenodiorite and less commonly diorite. The Spanish Mountain and Frasergold deposits consist of auriferous quartz veins and are hosted in the 'black phyllite unit'. Bloodgood (1990) and Panteleyev et al. (1996) have identified and described the map units within this sedimentary succession and their descriptions are provided below. Contacts between the lithologic units appear to be gradational but the package is strongly tectonized internally. The Middle to Late Triassic sedimentary units that overlie the Crooked amphibolite and that underlie or interfinger with the Quesnel arc volcanics are considered part of the 'black phyllite unit'. Spatially restricted volcanic deposits and proximal volcaniclastic components derived from them occurnear the top of the unit.

5.3.1 Lithology

Micaceous quartzite: This is the basal unit of the metasedimentary assemblage ('black phyllite unit') that overlies Crooked amphibolite. The unit crops out along the limbs of the Eureka Peak syncline. It varies in thickness from 10 to 150 m, either as a result of sedimentary deposition or structural thickening due to imbrication and/or folding. Bedding is well defined by pale grey, laminated quartzite beds 0.5 to 6 centimeter thick. A bedding parallel schistosity is defined by planar alignment of rusty weathering muscovite. The contact of the micaceous quartzite with the underlying Crooked amphibolites is sharp, although both concordant and discordant relationships have been documented. The contact is imbricated near Crooked Lake. No correlative unit has been recognized in the Spanish Lake area.

Micaceous black phyllite and tuff: Siliceous dark grey to black, graphitic phyllite has a well-developed phyllitic foliation with characteristic silvery fresh surfaces. Bedding is rarely seen. Where present it is defined by thin, rusty todark grey quartzite or siltstone beds up to 20 cm thickness and discontinuous tuffaceous lenses. Small porphyroblasts of chalky weathering plagioclase occur throughout the unit. On the south limb of the Eureka Peak syncline porphyroblasts of garnet up to 0.5 cm size are abundant within 10 m of the base of the unit. The contactwith the underlying micaceous quartzite is not exposed but may be faulted, judging from the noticeable break in slopeand the discordant contact relationship observed on the north limb of the Eureka Peak syncline. No lithologic equivalent to this unit in the Eureka Peak area has been recognized in the Spanish Lake area.

Phyllitic siltstone: This unit contains interbedded pale to dark grey silty slates and lesser phyllitic siltstone and minor siliceous limestone. Bedding is well defined by fine banding, thin beds of laminated quartz sandstone and minor interbeds of siliceous limestone. Well-developed cleavage is defined by a planar, slaty parting. Narrow bedding-parallel quartz veinlets occur throughout. This unit has not been recognized outside the Eureka Peak area

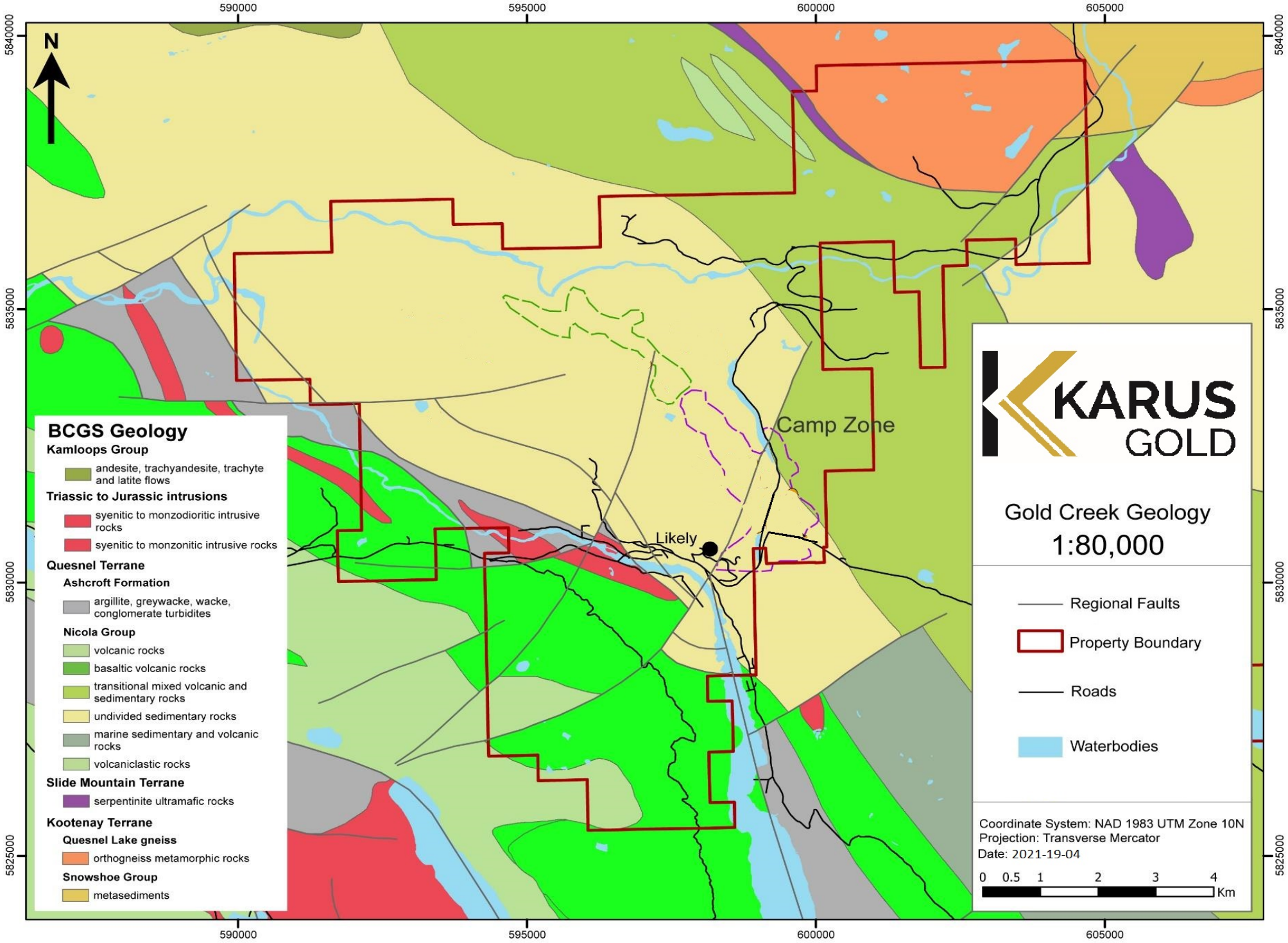

Figure 4: Gold Creek area geology and claims

Laminated phyllite and porphyroblastic phyllite: Finely laminated grey phyllite is gradational with the underlying and overlying units. Bedding is outlined by pale grey to rusty weathering quartz sandstone beds commonly 1 to 3 mm but up to 1 cm in thickness. A well-developed phyllitic foliation is accentuated by graphitic material. Porphyroblasts of garnet, plagioclase and chloritoid occur in these rocks on the south limb of the Eureka Peak syncline; chloritoid is associated with ankerite on the north limb. Bedding parallel quartz lenses, up to 2 m in thickness and several m in length, are present. They are most evident along the north limb of the Eureka Peak syncline, most notably in the Fraser gold property area. No stratigraphically equivalent units have been recognized in the Spanish Lake area.

Silty slate: The porphyroblastic phyllite unit (see above) grades upward into coarser grained, dark grey to black weathering silty slates with interbedded dark grey quartz sandstone. Bedding is shown by dark grey, dull quartz sandstone beds, most commonly 10 to 12 cm in thickness. Thinner, pale layers of laminated quartz sandstone are interbedded throughout the unit. Pale weathering quartzite and pale grey to green weathering tuffs form discontinuous lenses. Silty slates have well developed planar slaty parting. In outcrop they are rusty weathering to locally speckled with limonite, probably due to the presence of fine-grained siderite or authigenic iron sulphide minerals. These rocks are the basal map unit and the dominant rock type in the Spanish Lake area.

Graphitic black phyllite: This unit forms a sequence of grey, graphitic phyllite that grade upward through black phyllite, grey silty phyllite and an upper succession of graphitic phyllite. There are minor interbedded quartz sandstone and limestone beds. Bedding is defined invariably by prominent pale laminated quartz siltstone beds that rarely exceed 2 cm thickness. The rocks are exposed south of Horsefly Lake, on the south limb of the Eureka Peak syncline and in small synclinal cores north of Spanish Lake.

Banded slate and tuff: This is the uppermost phyllitic unit in the metasedimentary succession and contains a significant volcanic component. Where volcanic rocks or their eroded products are the dominant lithology, the successions are included in the volcanic and epiclastic rocks unit. The Banded slates and tuffs unit crops out continuously along both the northern and southern limbs of the Eureka Peak syncline and underlies much of the western part of the basal sedimentary belt along Horsefly River, between Horsefly and Quesnel lakes and northwest of Quesnel Lake. The contact with the underlying rocks, at least locally in the area north of Quesnel Lake, is interpreted to be a fault. In the Eureka Peak - Horsefly River area, and probably generally throughout the belt, there is a progressive increase in volcanic components at higher stratigraphic levels in this unit. Dark green to black phyllite with interbedded grey to green tuffs comprise the lowermost 50 m of the succession. Siliceous, banded aquagene tuff become more abundant stratigraphically upwards and are interbedded with grey to black banded slates, massive pale quartz sandstone and minor limestone. The uppermost part of the unit consists of fissile graphitic phyllite interbedded with tuff, and minor quartzose sandstone beds. The phyllite within this section is recessive, black and sooty in outcrop. Locally they are strongly silicified, but throughout the region they are typically rusty weathering and pyritiferous. North of Quesnel

Lake, in the Spanish Lake area, black slaty to phyllitic, rusty weathering metasediments are interbedded with gritty, dark brown to black weathering grey limestone.

The volcanic component includes discontinuous lenses of banded tuff, volcanic conglomerate, flow breccia, pillow lava and a few dikes. The banded tuffs in the Spanish Lake area are lithologically identical to the banded aquagene tuffs in the Eureka Peak area but the Spanish Lake succession also includes volcanic conglomerate, breccia and flows as discontinuous lenses up to several km in strike length. The volcanic rocks appear to be identical to the pyroxene-bearing flows of the overlying, volcanic unit in the Eureka Peak area and in the main Quesnel volcanic belt to the south and west.

Volcaniclastic breccia: This breccia unit crops out to the west of Eureka Peak where it overlies the tuff-phyllite sequence of the banded slate and tuff unit. It consists of dark grey, angular clasts in a paler grey matrix. Chloritizationis extensive and readily evident in a cleavage defined by well-developed chloritic parting. Both the lower and upper contacts with the Banded slates and tuffs unit and the overlying volcanics are faults. The volcaniclastic breccia unit isnow considered to be an intra-formational breccia, and part of the volcanic and epiclastic rocks unit.

Volcanic sandstone and wacke: North of Quesnel Lake, the Banded slates and tuffs unit is overlain by this unit of coarse grained, dark green volcanic sandstones and wacke with interbedded siltstone, sandstone and minor argillite. The argillaceous sediments are interbedded in beds 3 mm to 2 cm thick with dominant green sandstone and wacke and give rise to a compositionally defined, colour-banded sequence, parallel to bedding. A rough fracture cleavage parallel to the bedding is locally developed but no penetrative cleavage is recognized.

Volcanic and epiclastic rocks: Hornblende pyroxene basalt flows, breccia, related volcaniclastic deposits and conglomerate comprise this unit. Pyroxene-bearing hornblende porphyry members also form small intrusive bodies and intrusive breccias within it. This unit has been defined as a discrete volcanic subunit within the predominantly sedimentary 'black phyllite unit'. It is found at Horn Bluff on Horsefly Lake and in the thin belt of volcanic rocks between Horsefly Lake and Quesnel Lake, centred on Viewland Mountain. The volcanic rocks of this unit are not considered to be part of the overlying succession of alkali olivine basalt, alkali basalt and hornblende bearing basalt because these volcanic rocks form a succession near the top, but entirely within, the 'black phyllite unit'. The volcanic deposits of the Quesnel belt island arc succession are subdivided into three major map units. The volcanic rocks generally form lithologically similar prisms, wedges or lens-like deposits. In general, the volcanic succession consistsof subaqueous pyroxene-phyric basalt flows and breccias, an overlying sequence of pyroclastic and debris-flow deposits, and an upper unit of subaerial analcite-bearing olivine basalt flows. Shallow-water sedimentary rocks overlap and flank the volcanic accumulations. The two most voluminous volcanic assemblages are the pyroclastic and debris-flow deposits, and subaerial analcite-bearing olivine basalt flows. This volcanic succession predominantly lies along the western boundary of the Gold Creek Property.

A durable blanket of one or more tills, local ablation moraine and widespread glaciofluvial deposits with an extensive

thin cover of colluvium and other overburden is present throughout much of the property area. Drumlins and crag-and-tail features that indicate north-westerly ice-flow directions are common on the plateau. Glaciofluvial deposits and some thick accumulations of glacial silt are found in the major valleys occupied by the Horsefly and Quesnel rivers.

5.4 Property Mineralization

The Gold Creek area comprises a zone of bedrock gold occurrences and anomalous soil geochemistry. Some of the higher-grade occurrences occur in a northwest trending belt referred to as the "Camp zone", which is centred 2 km east-northeast of Likely. The Camp zone is equivalent to the Moose showing in MINFILE and is named after its proximity to the Spanish Mountain Gold Ltd exploration camp. MINFILE describes the Camp zone as gold-bearing quartz and poly-metallic veins whereas Owsiacki (2008) describe quartz stringers within limonite-, pyrite- and silica-altered greywacke. More recent work by Leroux (2019b) describes the Camp Zone as gold-bearing quartz- carbonate sheeted vein sets that are preferentially developed within more competent wacke, siltstone/sandstone, and andesite tuff. These vein sets are west of northwest to northwest striking moderately dipping to subvertical, <1 metre to several metres in width, and occur either within or near carbonate-, silica-, pyrite-, sericite-altered fault zones. Individual veins also host pyrite with minor arsenopyrite, galena, sphalerite, chalcopyrite, tetrahedrite and visible gold (KORE, 2019).

Contact-controlled mineralization occurs in alteration zones developed at lithological contacts between siltstone and volcanic rocks, as well as shale with argillite or greywacke. Gold is associated with pyrite as well as strong Fe-carbonate, sericite, and silica alteration (KORE, 2019).

Approximately 50 drill holes have been drilled in the Gold Creek area, with the most recent drilling in 2017 and 2018, not including drilling by Karus Gold. This work returned several 15 m to 85 m intervals with composite grades between 0.4 g/t Au to 1.0 g/t Au, some of which contained higher-grade intercepts of 32.2 g/t Au over 1.5 m (GC-18-39), 33.2 g/t over 1.25 m (GC-17-35), and 8.6 g/t Au over 3.1 m (GC-18-36) (Hynes, 2018).

The Moose showing (MINFILE 093A 127) is located along Gold Creek about 6 km northwest of the Spanish Mountain deposit. Quartz stringers cut basal phyllite unit rocks which in this area are dominated by limonitic, siliceous, fine grained greywacke/siltstone; pervasive pyritization is evident. Some quartz stringers contain minor amounts of pyrite, chalcopyrite, sphalerite, galena and arsenopyrite with anomalous gold and silver values.

The main focus of the drilling program in 2011 was low-grade bulk tonnage gold mineralization similar to that found in the Spanish Mountain gold deposit. Previous drilling on the Gold Creek Property just north of the town of Likely defined significant intercepts of 0.1 to 0.2 g/t gold mineralization within intensely Fe-carbonate, sericite, silica altered fault zones within argillite, siltstone and greywacke units belonging to the Nicola Group. Locally, ~4 to 10 g/t gold grab samples and drill intercepts occur within more competent greywacke units which are also intensely Fe-carbonateand sericite altered

but rather than being sheared are tensionally fractured with sheeted near vertical E-W oriented quartz-carbonate-pyrite-chalcopyrite-arsenopyrite veinlets (~0.5 cm thick) and lenses.

Placer mining for gold, reported to locally occur together with platinum, has been of major historical and economic importance to the region. It is estimated that total production between 77 .7 and 9 3 .3 million grams of gold has been achieved in the Cariboo district, more than any other placer area in the province (Levson and Giles, 1993). The main activity took place in the Wells-Barkerville, Lightning Creek, Keithley Creek, Quesnel Forks - Likely and Horsefly River regions. These areas are still being worked for placer gold, though at a much-reduced scale. The placer gold that occurs in the Horsefly and parts of the Quesnel River watershed differs from most of the other placer deposits in the Quesnel River workings and the more extensive Cariboo to the no1th. Many of the Horsefly deposits are buried placers, probably Miocene in age. The Cariboo placers represent mainly a post-glacial reworking of older placers or erosion of original lode gold deposits. The Horsefly placers are contained in fluvial gravels under Miocene basalt flows and have an undetermined source to the east (Levson and Giles, 1993).

There are 3 documented mineral occurrences on the Gold Creek Property.

Table 2: Summary of showing on the Gold Creek property

Gold Creek	Camp Zone (MINFILE = Moose)	Showing	Au, Ag, Cu, Zn, Pb	Epigenetic stockwork
	Pine 9	Showing	Cu	Porphyry along igneous contact, disseminated
	Red Rock 5	Showing	Cu	Porphyry along igneous contact, disseminated

6.0 2020 DIAMOND DRILL PROGRAM

The program commenced with Paycore Drilling of Valemount, BC arriving on site November 7, 2020, with drilling commencing on November 9th. The duration of the program was a sum total of 33 days completing 5 HQ diameter diamond drillholes for a total of 1531.5 meters. Two drill holes were designed to test the Gold Creek area, while the latter three holes tested the Gold Creek Camp Zone (GCCZ). The drill program concluded on December 12, 2020 with the remaining core from the five holes being stored at a secure facility in Lively. All dip test results are available in Appendix D in their respective PDF log.

The purpose of the 2020 drill program at Gold Creek was to test for the bedrock source of arsenic and gold in soil anomalies to the NW of the Poquette Valley as well as attempting to extend the camp zone to the SE along strike for as significant a distance as possible.

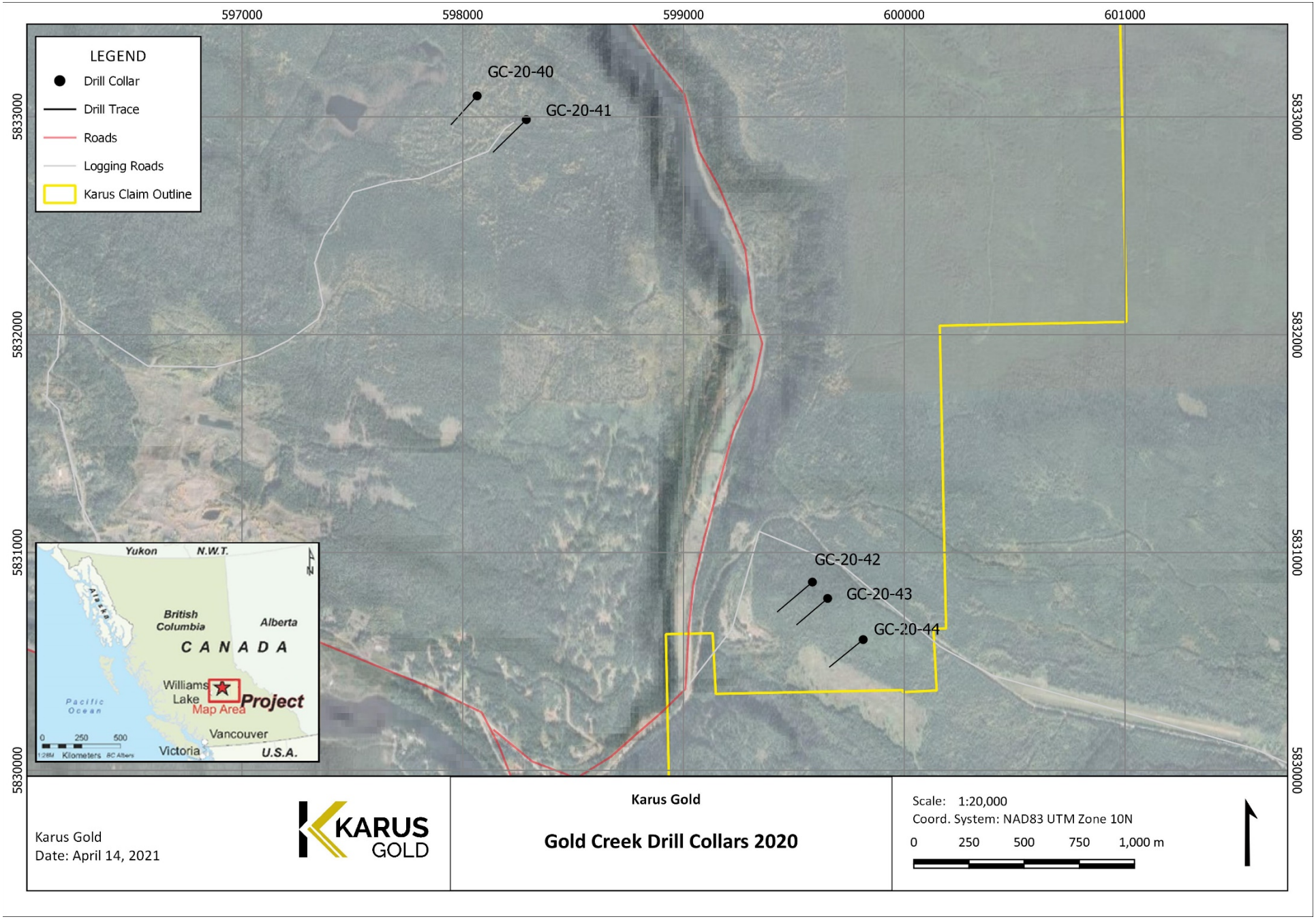

Figure 5: Gold Creek Property 2020 drilling locations

Table 3: Gold Creek drill collar data

Project	Hole	Length (m)	Azimuth	Dip	Prospect	East	North	Elevation	Diameter	Casing Depth (m)	Storage Location
Gold Creek	GC-20-40	282	221.8	-51.5	Gold Creek	598065	5833096	975.02	HQ	4.4	Likely
Gold Creek	GC-20-41	328.5	225.2	-50.2	Gold Creek	598288	5832987	976.78	HQ	6	Likely
Gold Creek	GC-20-42	325.5	229.4	-50.2	GCCZ	599584	5830864	956.49	HQ	19.35	Likely
Gold Creek	GC-20-43	288	229.3	-50.2	GCCZ	599653	5830789	965.81	HQ	13.77	Likely
Gold Creek	GC-20-44	307.5	230.5	-50.2	GCCZ	599814	5830600	969.82	HQ	16.55	Likely
TOTAL		**1531.5**									

6.1 Sample Collection and Shipping

The HQ diameter core samples upon delivery from the drill contractor were processed for core recovery subsequently labelled, photographed and logged which included defining individual sample widths to be cut and sampled. The core was cut in halves and in some instances quarters via the utilization of a diamond core saw, packaged in plastic poly ore bags and later collected rice bags and finally delivered to Bureau Veritas of Vancouver, BC for subsequent assay analysis.

6.2 Analytical Methods

At Bureau Veritas, the testing procedure included crushing, splitting and pulverizing 1 kg of core to 200 mesh before completing 50 g PB Collection Fire Assay Fusion with an AAS finish and a 4 Acid digestion Ultratrace ICP-MS analysis. All assays with sample locations are available in the Appendix.

6.3 Sampling Discussion

Quality assurance and quality controls were thorough during the program to support the due diligence nature of the exploration work to aid in future program procedures and ensure credibility of historical works.

All of the 1472.74 m of core received was sampled and sent for assay. A total of 1,443 samples were collected with an average sample length of 1.02 m. QA/QC protocols included assaying 82 Blanks and 81 Standards (CDN-GS-P1A & CDN-GS-1Z). 83 field duplicates and 43 prep duplicates were completed in field and sent for analysis as well. Bureau Vertitas also completed 94 pulps.

6.4 Cross Sections and Significant Assay Results

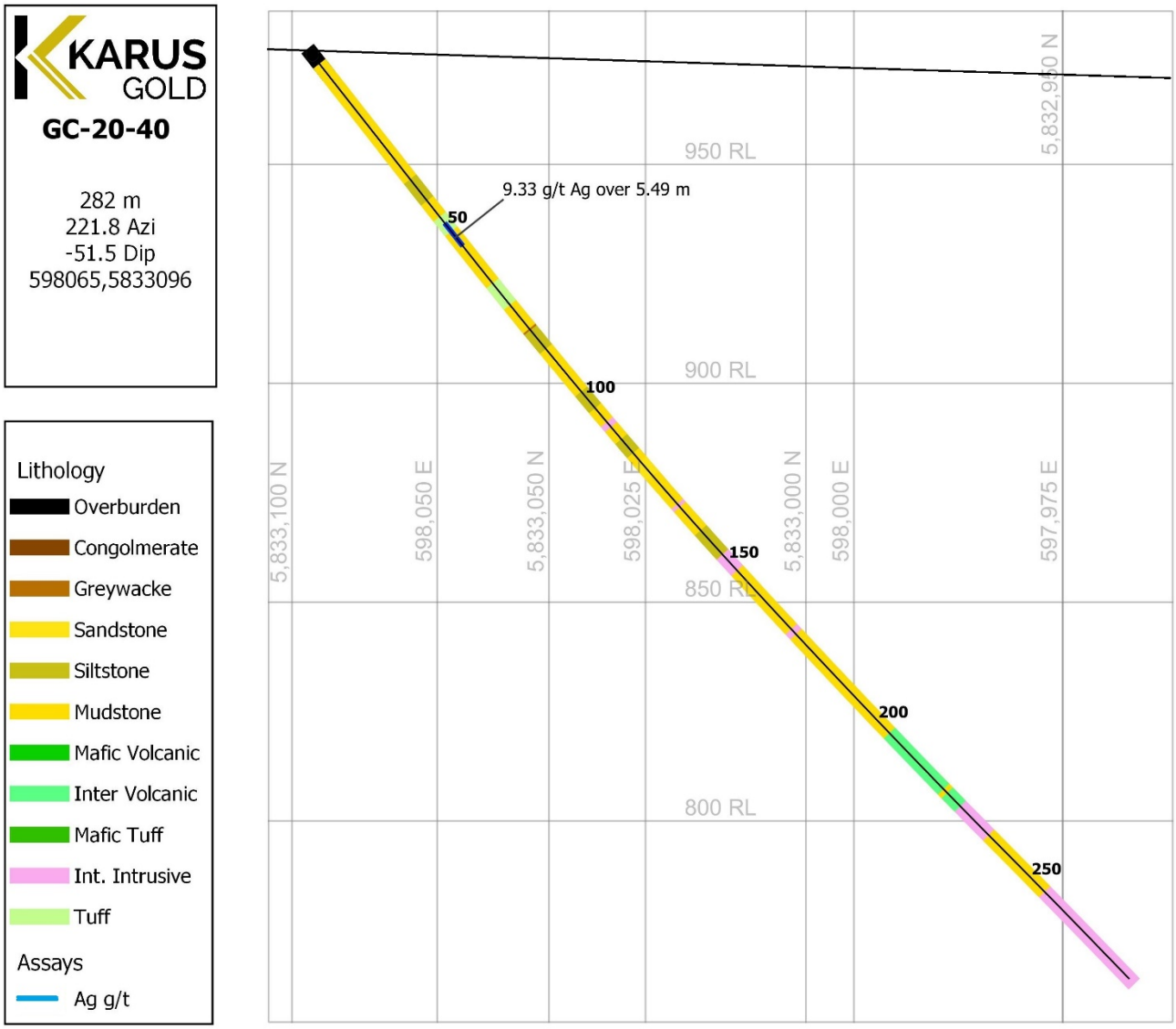

Figure 6: Cross section of GC-20-40 with assays

Table 4: 2020 Significant Diamond Drill Gold and Silver Assay Results GC-20-40

Hole	From	To	Length	Au g/t	Ag g/t
GC-20-40	49.54	55.03	5.49	-	9.33

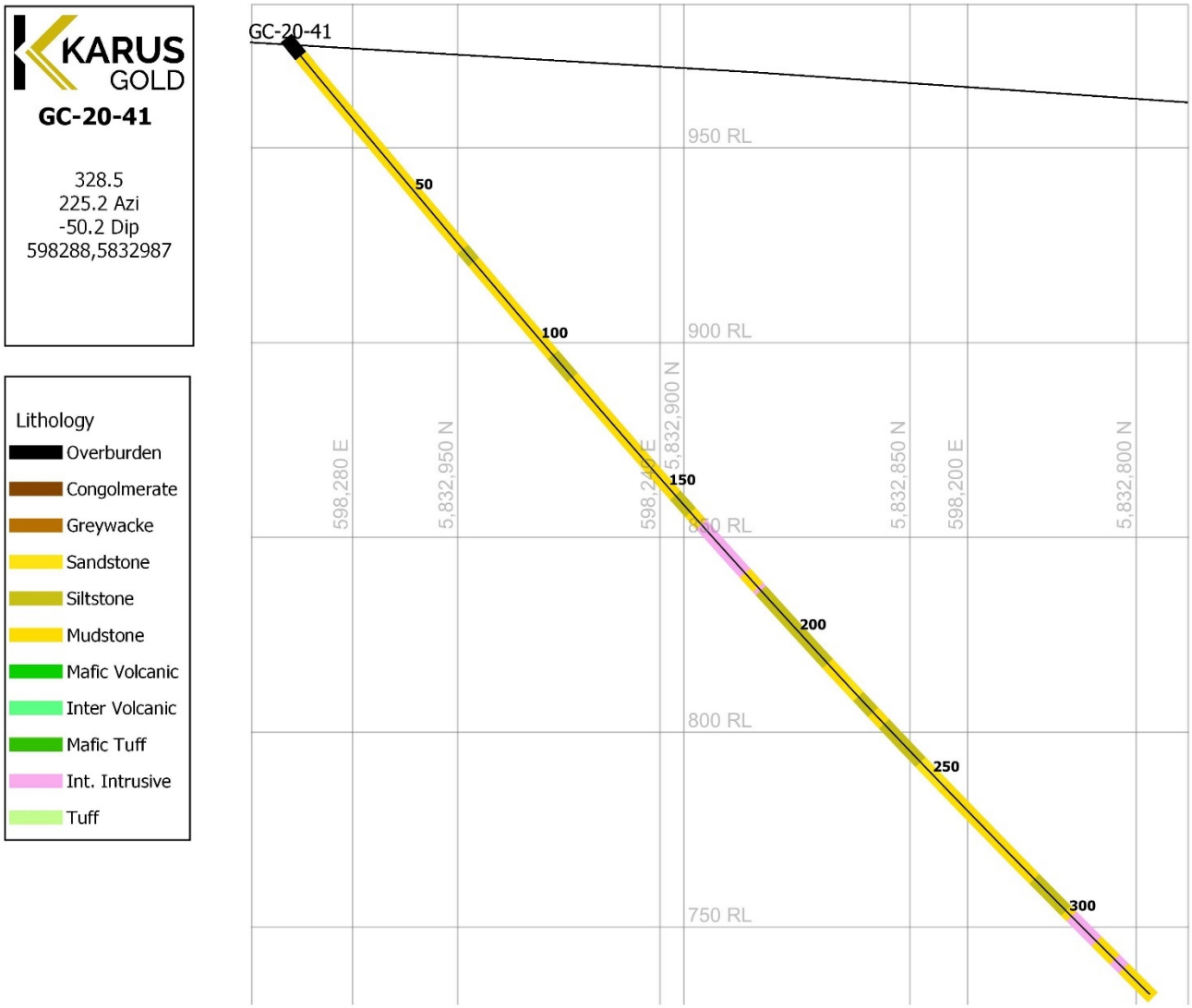

Figure 7: Cross section of GC-20-41

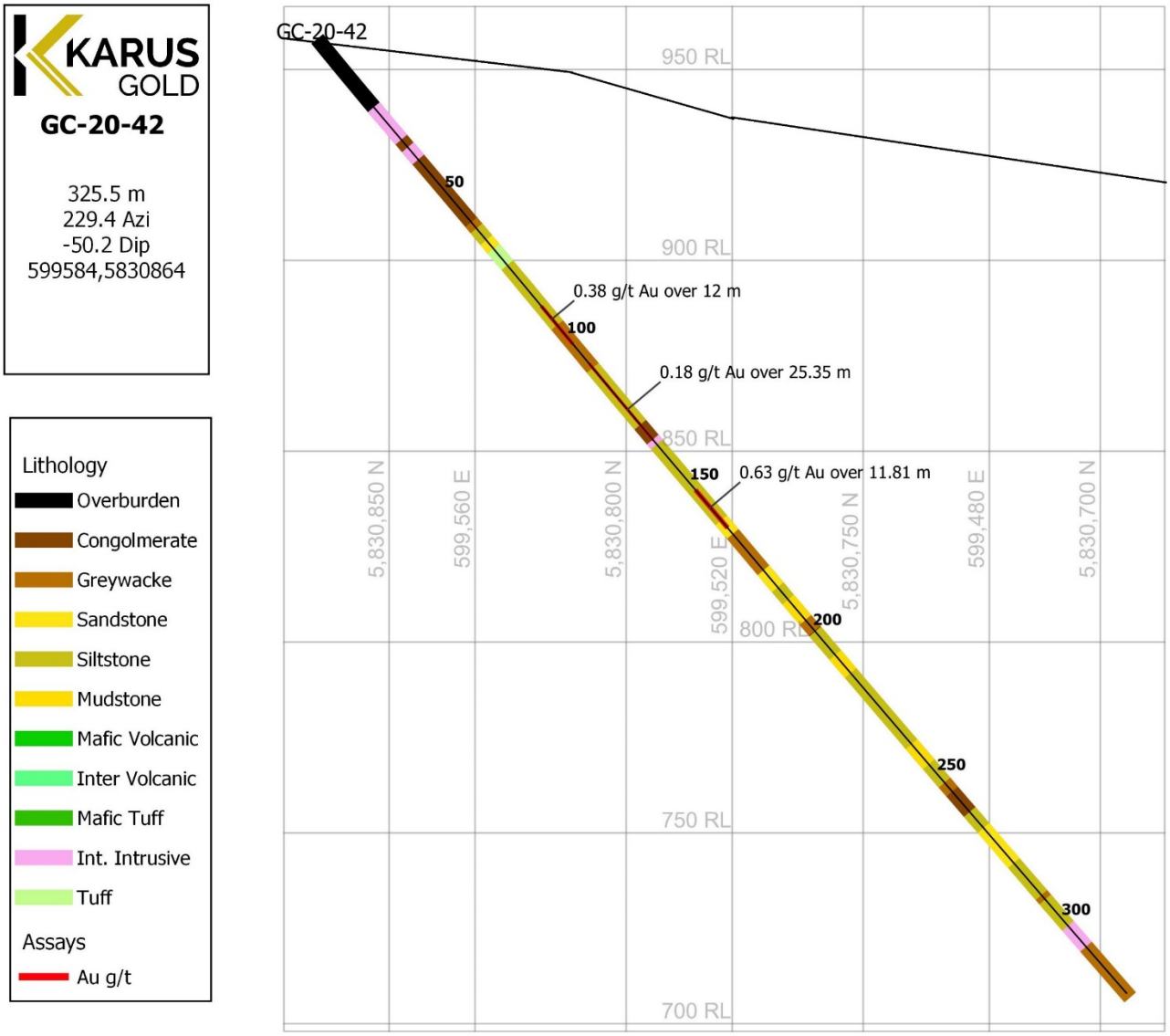

Figure 8: Cross section of GC-20-42 with assays

Table 5: 2020 Significant Diamond Drill Gold and Silver Assay Results GC-20-40

Hole	From	To	Length	Au g/t	Ag g/t
GC-20-42	90	102	12	0.38	-
GC-20-42	109.5	134.85	25.35	0.18	-
GC-20-42	153	164.81	11.81	0.63	-

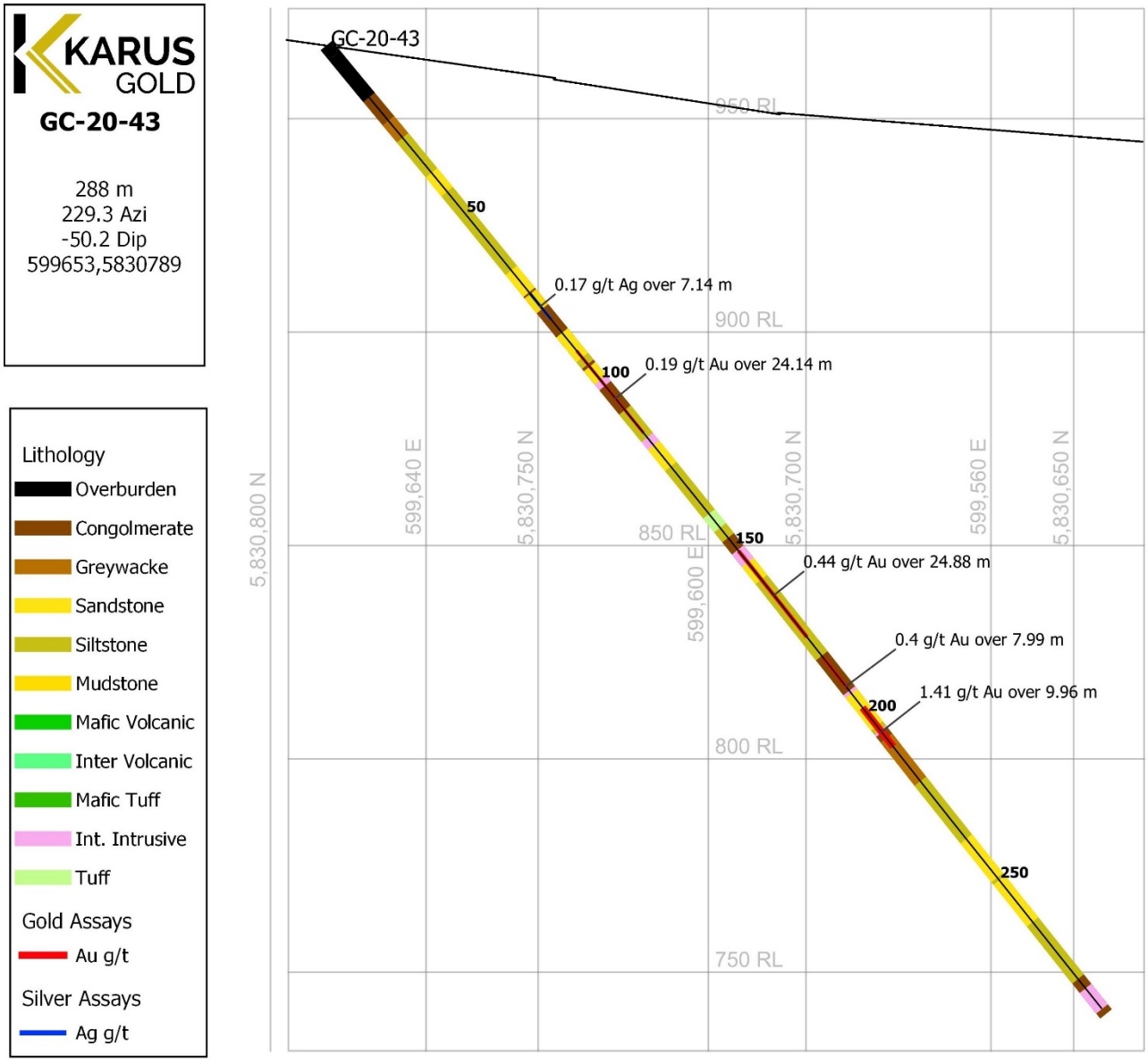

Figure 9: Cross section of GC-20-43 with assays

Table 6: 2020 Significant Diamond Drill Gold and Silver Assay Results GC-20-40

Hole	From	To	Length	Au g/t	Ag g/t
GC-20-43	73.86	81	7.14	-	0.17
GC-20-43	91.17	115.31	24.14	0.19	-
GC-20-43	151.66	176.54	24.88	0.44	-
GC-20-43	183.71	191.7	7.99	0.4	-
GC-20-43	198.88	208.84	9.96	1.41	-

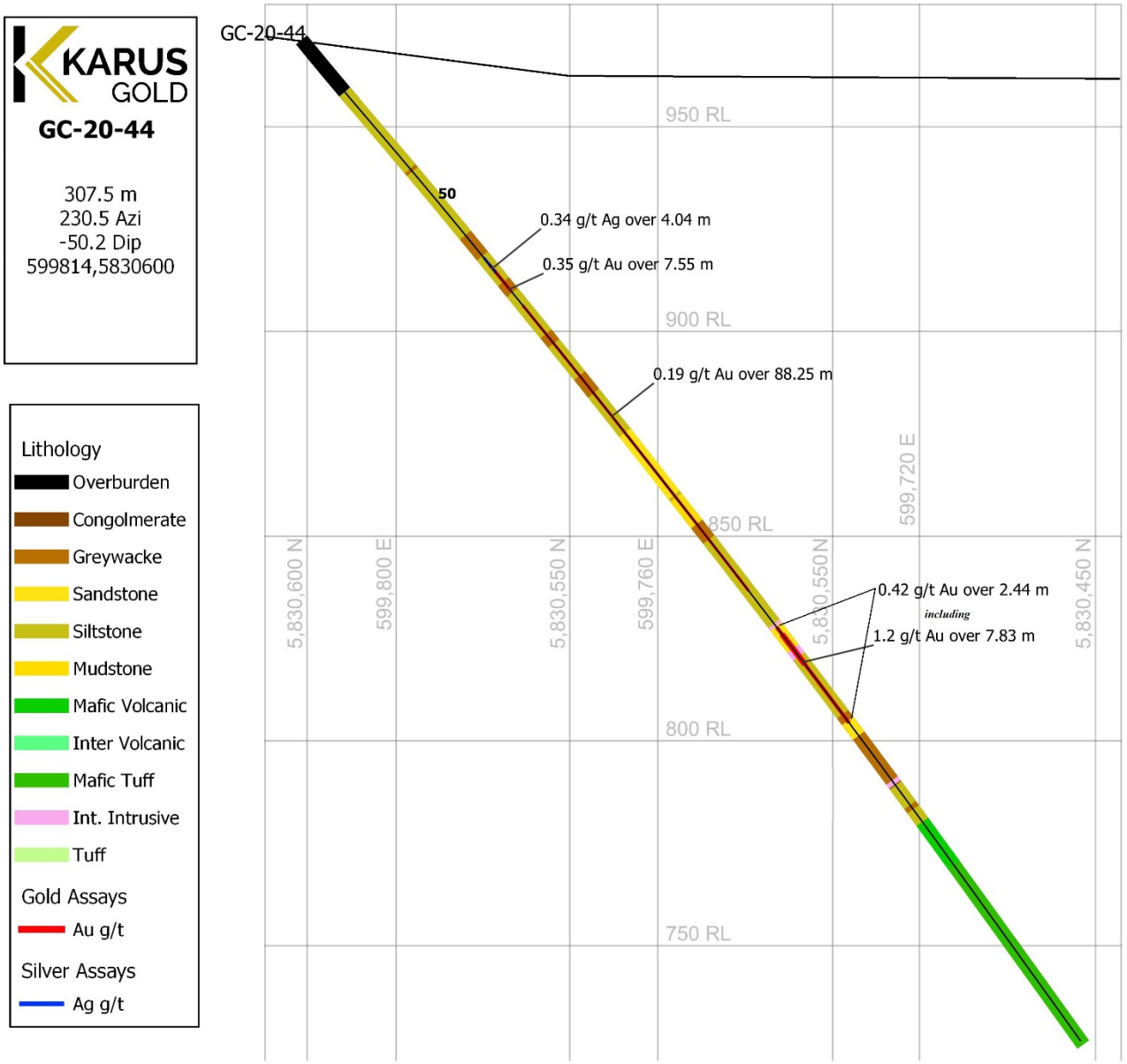

Figure 10: Cross section of GC-20-43 with assays

Table 7: 2020 Significant Diamond Drill Gold and Silver Assay Results GC-20-40

Hole	From	To	Length	Au g/t	Ag g/t
GC-20-44	67.96	72	4.04	-	0.34
GC-20-44	70.05	77.6	7.55	0.35	-
GC-20-44	83	171.25	88.25	0.19	-
GC-20-44	183.23	185.67	2.44	0.42	-
GC-20-44	185.67	193.5	7.83	1.2	-
GC-20-44	193.5	211.73	18.23	0.42	-

7.0 CONCLUSIONS

The two main objectives for the diamond drilling program on the Gold Creek property was to test two satellite targets for new styles of mineralization and to expand known mineralization at the Camp Zone to the SE as much as possible.

2020 at the Gold Creek property was successful in both of these goals. Satellite targets did not intersect significant mineralization but did intersect low level Au and Ag that is consistent with the style of mineralization at the Camp Zone suggesting that similar zones can indeed be found to the NW of the Poquette Fault. Follow up geophysics (IP) and surficial geochemistry (soils, bio-geochem) can help to vector into more prospective areas to the NW of the Poquette Fault. Further, drilling at the Camp Zone extended the strike of mineralization ~400m to the SE. With the extended strike of the broad Camp Zone, the broad potential of the system has been established. The goal now at the Camp Zone is to identify and focus on the structures containing higher grade mineralization to establish the orientation of high-grade shoots within the broad camp zone architecture. This can be done through a mix of focused, tightly spaced drilling in areas of high-grade mineralization along with detailed geologic interpretation to better establish the stratigraphy and its effect on structure/mineralization.

8.0 EXPLORATION EXPENDITURES

A detailed version of the expenditures is listed in Appendix F.

Exploration Work type	Comment	Days			Totals
Personnel		**Days**	**Rate**	**Subtotal***	
				$100,102.00	**$100,102.00**
Office Studies					
				$6,948.48	**$6,948.48**
Geochemical Surveying	**Number of Samples**	**No.**	**Rate**	**Subtotal**	
Drill (cuttings, core, etc.)	1443 samples + 163 stds + 220 dups			$75,601.20	
Whole rock	7.0			$589.39	
				$76,190.59	**$76,190.59**
Drilling	**No. of Holes, Size of Core and Metres**	**No.**	**Rate**	**Subtotal**	
Diamond	5 DDH, HQ, 1531.5 metres			$193,720.17	
Other (specify)	Site related items			$2,850.00	
				$196,570.17	**$196,570.17**
Transportation		**No.**	**Rate**	**Subtotal**	
Airfare				$1,281.27	
truck rental				$15,848.71	
kilometers		3835.60	$0.58	$2,224.65	
fuel				$1,462.32	
Other	Parking, Highway Tolls, Baggage Fee			$175.30	
				$20,992.25	**$20,992.25**
Accommodation & Food	**Rates per day**	**No.**	**Rate**	**Subtotal**	
Cabin Rental, Utilities, Shop Fees, RV				$11,300.00	
Food, accommodation/person	incl DDH crew	462	$140/day	$64,680.00	
Travel meals and hotel accom.				$3,208.28	**$79,188.28**
Miscellaneous					
Supplies				$2,917.95	
					$2,917.95
Equipment Rentals					
Field Gear	Mag sus and Core Saw			$810.00	
				$810.00	**$810.00**
TOTAL Expenditures					**$483,719.72**

Allan, M. M., Rhys, D. A., and Hart, C. J. R., 2017, Orogenic gold mineralization of the eastern Cordilleran gold belt, British Columbia: Structural ore controls in the Cariboo (093A/H), Cassiar (104P) and Sheep Creek (082F) mining districts: Geoscience BC Report 2017-15, 110 p.

Andrew, A., Godwin, C. I., and Sinclair, A. J., 1983, Age and genesis of Cariboo gold mineralization determined from isotopic methods, in Geological Fieldwork 1982: BC Ministry of Energy, Mines and Petroleum Resources, paper 1983-1, p. 305–313.

BCTC, 2018, BC Treaty Commission website, www.bctreaty.ca/map.

Bloodgood, M.A., 1987, 'Deformational history, stratigraphic correlations and geochemistry of Eastern Quesnel Terrane rocks in the Crooked Lake area, Central British Columbia': Masters Thesis, University of British Columbia

Brown, A., and Ash, C., 2009, Great Mining Camps of Canada 3. The History and Geology of the Cariboo Goldfield, Barkerville and Wells, BC: Geoscience Canada, v. 36, p. 1–31.

Brown, R., Roste, G., Baron, J., and Rees, C., 2016, Mount Polley mine 2016 technical report: Technical report for Imperial Metals Corp, 205 p.

Buckle, J., 2009, Exploration report on mobile metal ion (MMI) sampling program within the Gold Creek property: BCMEM assessment report ARIS 31294, 81 p.

Campbell, K. V., and Giroux, G. H., 2015, NI 43-101 technical report, Frasergold exploration project, Cariboo Mining Division, B.C.: Technical report for Eureka Resources Inc, 178 p.

Dubé, B., and Gosselin, P., 2007, Greenstone-hosted quartz-carbonate vein deposits, in Goodfellow, W. D. ed., Mineral deposits of Canada: A synthesis of major deposit-types, district metallogeny, the evolution of geological provinces, and exploration methods: Special Publication 5, Mineral Deposits Division, Geological Association of Canada, p. 49–73.

Elsby, D. C., 1985,Structure and deformation across the Quesnellia-Omineca terrane boundary, Mt. Perseus area, east-central British Columbia.Unpublished M.Sc. thesis: The University of British Columbia: 194 p.

Fox, P.E. and Cameron, R.S., 1995, Geology of the QR gold deposit, Quesnel River area, British Columbia; in Porphyry Deposits of the northwestern Cordillera of North America in: T.G. Schroeter (ed.), Canadian Institute of Mining and Metallurgy, Spec. Vol. 46, pp. 829- 837.

GC, 2020, Canadian climate normals, https://climate.weather.gc.ca/climate_normals/.

Goldfarb, R. J., Groves, D. I., and Gardoll, S. J., 2001, Orogenic gold and geologic time: a global synthesis: Ore Geology Reviews, v. 18, p. 1–75.

Goldfarb, R. J., Baker, T., Dubé, B., Groves, D. I., Hart, C. J. R., Robert, F., and Gosselin, P., 2005, World distribution, productivity, character, and genesis of gold deposits in metamorphic terranes: Economic Geology, v. 100th Anniversary Volume, p. 407–450.

Groves, D. J., Goldfarb, R. J., Gebre-Mariam, M., Hagemann, S. G., and Robert, F., 1998, Orogenic gold deposits: A proposed classification in the context of their crustal distribution and relationships to other gold deposit types: Ore Geology Reviews, v. 13, p. 7–27.

Holland, S.S., 1950, Placer gold production of British Columbia: British Columbia Geological Survey, Bulletin 28, 89 p.

Hynes, J., 2018, Diamond drill program technical assessment report for summer 2018, Gold Creek property, British Columbia: Unpublished BCMEM assessment report, 53 p.

Klipfel, P., 2005, Carlin and sediment hosted vein deposits - an intriguing case of common characteristics, in Symposium 2005, Geological Society of Nevada – Geological Society of Nevada, p. 79–91.

KORE, 2019, Gold Creek, https://www.koremining.com/gold-creek.

KORE, 2020a, KORE Mining Continues to Discover New Mineralization Down Dip and on Strike at FG Gold and Extends Drill Program in South Cariboo Gold District: KORE Mining news release 22 October, 2020.

KORE, 2020b, KORE Mining Drills 11.0 Meters of 10.0 g/t Gold Near Surface and Extends Lower Zone Discovery with 52.5 Meters of 1.1 g/t Gold at FG Gold Project: KORE Mining news release 23 July, 2020.

KORE, 2020c, KORE Mining Drills 31.3 Meters of 3.2 g/t Gold Including 14.3 Meters of 6.4 g/t Gold in Large 215 Meter Step-Out at FG Gold Project: KORE Mining news release 11 November 2020.

Leroux, G., 2019b, Field report for summer 2019, Gold Creek Property, Likely, British Columbia: Internal report for Kore Mining Ltd, 28 p.

Levson, V.M. and Giles, T.R. (1993): Geology of Tertiary and Quaternary gold-bearing placers in the Cariboo region, British Columbia (93A, B, G, H); BC Ministry of Energy, Mines and Petroleum Resources, Bulletin 89, 202 p.

Mark, D. G., 2009, Exploration report on reconnaissance MMI soil geochemistry sampling within the Keno Lake area, Cariboo Goldfields project, Keno Lake, Horsefly area: BCMEM assessment report ARIS 31572, 266 p.

Massey, N. W. D., MacIntyre, D. G., Desjardins, P. J., and Cooney, R. T., 2005, Digital geology map of British Columbia: whole province: BC Ministry of Energy, Mines and Petroleum Resources, p. 2005–1.

MINFILE, The Ministry of Energy, Mines and Petroleum Resources website, https://minfile.gov.bc.ca/

Mortensen, J. K., Montgomery, J. R., and Fillipone, J., 1987, U–Pb zircon, monazite, and sphene ages for granitic orthogneiss of the Barkerville terrane, east-central British Columbia: Canadian Journal of Earth Sciences, v. 24, p. 1261–1266. 64

Mortensen, J. K., Ghosh, D. K., and Ferri, F., 1995, U-Pb geochronology of intrusive rocks associated with copper-gold porphyry deposits in the Canadian Cordillera., in Special Volume: Canadian Institute of Mining and Metallurgy, p. 142–158.

Mortensen, J. K., D. A. Rhys, and K. Ross, 2011, Investigations of Orogenic Gold Deposits in the Cariboo Gold District, East-Central British Columbia (Parts of NTS 093A, H): Final Report, in Geoscience BC Report 2011-1:, p. 97–107.

Ostensoe, E., 2010, Report of drilling program, Gold Creek property, Likely area: BCMEM assessment report ARIS 31630, 33 p.

Oswiacki, G., 2008, Technical Report - Geological Summary, Cariboo Goldfields Property, British Columbia: NI 43-101 Report for Tiex Inc. and Bullion Gold Corp., 72 p.

Panteleyev, A., 1995, Porphyry Cu+/-Mo+/-Au, in Selected British Columbia Mineral Deposit Profiles, Volume 1 - Metallics and Coal, Lefebure, D.V. and Ray, G.E., Editors, British Columbia Ministry of Energy of Employment and Investment, Open File 1995-20, 87-92 p.

Pass, H. E., Cooke, D. R., Davidson, G., Maas, R., Dipple, G., Rees, C., Ferreira, L., Taylor, C., and Deyell, C. L., 2014, Isotope Geochemistry of the Northeast Zone, Mount Polley Alkalic Cu-Au-Ag Porphyry Deposit, British Columbia: A Case for Carbonate Assimilation: Economic Geology, v. 109, p. 859–890.

Rhys, D. A., Mortensen, J. K., and Ross, K., 2009, Investigations of orogenic gold deposits in the Cariboo Gold District, east-central British Columbia (parts of NTS 093A, H): progress report, in Geoscience BC. Summary of Activities 2008: Geoscience BC, p. 49–74.

Roback, R. C., Sevigny, J. H., and Walker, N. W., 1994, Tectonic setting of the Slide Mountain terrane, southern British Columbia: Tectonics, v. 13, p. 1242–1258.

Schulte, M., Gilmour, W., Bird, S., Galbraith, L., and Meintjes, T., 2019, Spanish Mountain gold NI 43-101 technical report based on 2019 preliminary economic assessment: Technical report for Spanish Mountain Gold Ltd, 228 p.

Whitehead, K., 2017, Diamond Drill Program Technical Assessment Report for Spring 2017, Gold Creek Property, Likely, British Columbia: BCMEM assessment report ARIS 38863 36863, 120 p.

Appendix A:

Drill Logs

GeoSpark: Drill Hole Report

KARUS GOLD

Project: GC
Hole: GC-20-40

Prospect:	Gold Creek	**Survey Type:**	Compass	**Log Start Date:**	2020-11-10	**Hole Diameter:**	HQ
Projection:	NAD83-Z10	**Survey By:**	Kaitlyn Gibson	**Log End Date:**	2020-11-21	**Core Size:**	HQ
UTM East:	598065	**Azimuth:**	221.8	**Drill Company:**	Paycore	**Casing Pulled?:**	Yes
UTM North:	5833096	**Dip:**	-51.5	**Drill Rig:**	Rig1	**Casing Depth (m):**	4.4
UTM Elevation (m):	975.02	**Length (m):**	282	**Drill Started:**	2020-11-09	**Stored?:**	Yes
Local Grid:		**Hole Type:**	DD	**Drill Completed:**	2020-11-15	**Storage Location:**	LK
Local East:		**Operating Company:**	Kore Mining Ltd.	**Logged By:**	Kaitlyn Gibson	**Report No:**	
Local North:				**Signature:**		**Report Author:**	
Local Elevation (m):							
Claims Title:							
Section:							

Comments:

Note that this log was completed under versions 1+2, missing some descriptors that I will use in the subsequent logs (like fracture coating, an important form of mineralization here, and certain vein types). Grain size for porphyry units refers to average size of visible phenocrysts. Green colour in some porphyry phenocrysts could be due to sericite or fuchsite, but I have specified that alteration as fuchsite to differentiate between general sericite overprint and green phenocrysts. Fuchsite alteration also occurs in bleached muds, but mostly affects the intrusions. Silicification is always stronger in muds. I am assuming that the lighter colour of the intrusions is usually due to sericite alteration, as I sometimes see evidence that they were dark grey to begin with. This light colour is only sometimes associated with soft matrix or phenocrysts indicating significant replacement. Note that alteration was logged on a 1-3 scale for the first 150m, and a 1-6 scale for the rest. Carbonate alteration is in reference to host rock, stringers are logged as calcite alteration

Depth (m)	Survey Method	Survey By	Date Surveyed	Dip	Measured Azimuth	Correction Factor	Corrected Azimuth	Mag. Field	Accept Azimuth?	Accept Dip?	Comments
0	TN14	Paycore	2020-11-14	-51.5	221.8	0	221.8		☑	☑	Reflex TN-14 collar survey
30	ReflexEZS	Paycore	2020-11-09	-51.9	209.1	16.6	225.7	55284	☑	☑	Day shift: Logan. Temp. 17, Roll 73.5
60	ReflexEZS	Paycore	2020-11-09	-51.5	209.4	16.6	226	55251	☑	☑	Night Shift; Ben

Verifying Geologist: _____ **Signature:** _____

GeoSpark: Drill Hole Report

KARUS GOLD

Project: GC
Hole: GC-20-40

Depth (m)	Survey Method	Survey By	Date Surveyed	Dip	Measured Azimuth	Correction Factor	Corrected Azimuth	Mag. Field	Accept Azimuth?	Accept Dip?	Comments
90	ReflexEZS	Paycore	2020-11-10	-50.4	210.2	16.6	226.8	55348	☑	☑	Night Shift; Ben
120	ReflexEZS	Paycore	2020-11-11	-49.4	210.4	16.6	227	55253	☑	☑	Day shift: Logan. Temp. 17, Roll 73.5
150	ReflexEZS	Paycore	2020-11-11	-47.6	211	16.6	227.6	55142	☑	☑	Night Shift; Ben
180	ReflexEZS	Paycore	2020-11-11	-46.8	212.2	16.6	228.8	55296	☑	☑	Night Shift; Ben
210	ReflexEZS	Paycore	2020-11-12	-46.1	212.1	16.6	228.7	55108	☑	☑	Night Shift; Ben
240	ReflexEZS	Paycore	2020-11-13	-45.2	212.8	16.6	229.4	55133	☑	☑	Night Shift; Ben
270	ReflexEZS	Paycore	2020-11-14	-45.9	213.2	16.6	229.8	55263	☑	☑	Day shift: Logan. Temp. 17, Roll 73.5

Verifying Geologist: _____ **Signature:** _____ **Report Author Initials:** _____

GeoSpark: Drill Hole Report

KARUS GOLD

Project: GC
Hole: GC-20-40

From (m)	To (m)	Rock Type & Description
0.00	**4.40**	**OVB Overburden**
ovb		
<<Struct: 4.21 - 27.81: moderate fault>> Abundant gouge throughout a large fault zone. Faulting intensity varies throughout the interval, but is dominated by gouge.		
4.40	**8.75**	**SMD Mudstone mud**
Black mudstone, massively bedded with light grey silt beds at about 25 degrees on a mm to cm scale, increasing downhole. Bedding is multi-directional close to the faulted cataclasic/graphitic lower contact with limonite-stained healed gouge. Euhedral py crystals up to 2cm wide, more often associated with fractures and lighter coloured beds, around 3% over interval (looks like confetti). Oxidized fracture surfaces and sub-mm to mm wide calcite stringers parallel to bedding, and no veining otherwise.		
<<Min: 4.4 - 33 5% Pyrite>> Large euhedral py crystals from 1-20mm in size disseminated in matrix, and concentrated along small fractures of all lithologies. Some py clots within qz-cal veins, or continuous on the inside of qz-cal fractures. 1cm wide qz-py band at 30.41m with 40% py.		
<<Alt: 4.4 - 8 weak Carbonate>> Carbonaceous mud/silt beds		
<<Alt: 4.4 - 30.15 weak Silica>> Weak pervasive silicification		
<<Alt: 4.4 - 30.84 weak-moderate Calcite>> Calcite stringers		
<<Alt: 4.4 - 43.97 weak-moderate Graphite>> Graphitic mustones and fracture surfaces, particularly proximal to veins or fault zones		
<<Struct: 7.76 - 7.89: moderate bedding (s0)>>		
8.75	**9.00**	**INI Intermediate Intrusive pebble**
Yellow-grey sheared brecciated/cataclasic felsic intrusive with fuchsite-altered phenocrysts, possibly limonite stained. Looks like "funfetti" cake, with clear mixing with graphite/rich mudstones. Upper and lower contacts with mudstones are also cataclasic. Trace disseminated sulphides.		
<<Alt: 8.77 - 9 weak Fuchsite>> Preferential fuchsite/sericite phenocryst alteration, turning the phenos into a range of olive green to bright turquoise.		
<<Alt: 8.77 - 12.3 weak Iron oxide>> Oxidized funfetti rock		
<<Struct: 8.77 - 8.77: weak contact>>		

From (m)	To (m)	Length	Sample #	Au Best ppm	Ag Best ppm	Cu ppm	Pb ppm	Zn ppm
4.40	5.38	0.98	3782001	0.014	0.516	36.3	11.35	107.2
5.38	6.40	1.02	3782002	0.006	1.046	39.5	12.66	85.6
6.40	7.31	0.91	3782003	0.009	0.536	38.7	12.15	105.7
7.31	8.32	1.01	3782004	0.016	0.625	54.3	10.06	120.4
8.32	8.75	0.43	3782006	0.014	0.435	58.3	12.99	149.4
8.75	9.00	0.25	3782007	0.058	0.94	93.6	9.3	113.6

Verifying Geologist: _____ **Signature:** _____ **Report Author Initials:** _____

GeoSpark
geosparkconsulting.com

Project: GC
Hole: GC-20-40

From (m)	To (m)	Rock Type & Description
9.00	**9.91 SMD**	**Mudstone** **mud**
Strongly gouged black mudstone/siltstone with one "funfetti" intrusive section from 9.6-9.8m. The mudstone that is preserved contains qz-sulphide vein that pinches out into a purely sulphide vein, 1-2cm wide. The intrusive section contains fuchsite-altered crystals and stubby bullet-shaped mafic minerals (hornblende or pyroxine) up to 3mm wide.		
<<Alt: 9.5 - 9.91 weak-moderate Fuchsite>> Preferential fuchsite/sericite phenocryst alteration, turning the phenos into a range of olive green to bright turquoise.		
9.91	**10.37 SMD**	**Mudstone** **silt**
Black graphitic mudstone at the top of unit and dark grey siltstone at the bottom. Weakly gouged, euhedral py crystals up to 5mm wide in both muds and silts, preferentially along beds or fractures, and finely disseminated py in matrix (3-5% overall). Qz vlts and cal stringers. Bedded sharp lower contact with black mudstone.		
10.37	**12.30 SMD**	**Mudstone** **mud**
Moderate to strongly gouged black and bleached grey mudstone with two 15cm sections of "funfetti" intrusions with euhedral py crystals up to 5mm wide in both the muds and intrusions, in fractures and matrix (5%). Limonite associated with intrusions and preferential fuchsite phenocryst alteration. Stringy/fibrous qz-cal veins up to 4mm wide.		
<<Alt: 10.78 - 30.15 weak-moderate Sericite>> Moderate sericitization, preferentially altered muds/beds		
<<Alt: 11.4 - 12.3 weak-moderate Fuchsite>> Preferential fuchsite/sericite phenocryst alteration, turning the phenos into a range of olive green to bright turquoise.		
12.30	**12.78 SMD**	**Mudstone** **mud**
Black mudstone with a strongly gouged bleached section and silts downhole. Disseminated and fractures with euhedral py, sb-mm to 6mm wide. Moderately silicified.		

From (m)	To (m)	Length	Sample #	Au Best ppm	Ag Best ppm	Cu ppm	Pb ppm	Zn ppm
9.00	9.91	0.91	3782008	0.013	0.306	35	4.91	120.6
9.91	10.37	0.46	3782009	0.009	0.476	56.8	7.27	157.1
10.37	11.03	0.66	3782011	0.011	0.373	52.5	7.92	79.4
11.03	12.30	1.27	3782012	0.006	0.492	77.3	5.54	57.8
12.30	12.78	0.48	3782013	0.014	0.544	56.9	8.16	44.9

Verifying Geologist: _____ **Signature:** _____ **Report Author Initials:** _____

Project: GC
Hole: GC-20-40

From (m)	To (m)	Rock Type & Description	From (m)	To (m)	Length	Sample #	Au Best ppm	Ag Best ppm	Cu ppm	Pb ppm	Zn ppm
12.78	**27.95**	**SMD Mudstone mud**									

Moderately deformed and crackle-brecciated black and grey mudstones, possibly with small sections of crystal tuff (15.3m) and intermediate plag-phyric intrusions (24.55m). The mudstones are differentially altered to a grey colour due to sericite, with a moderate patchy silica overprint. Small sections of silt and beds replaced with sericite. Graphitic fracture surfaces.

The pervasive fibrous crackle network is black where the rock is altered to grey, with a dendridic leeching texture around 21.95m. (The black colour in the fractures also appears in intrusions in the unit below). Fibrous/disarticulated and cross-cutting low-angle qz calcite veins contain euhedral and anhedral py blebs and trace cpy and ank. 1-2cm wide high angle planar qz veins containing light-coloured euhedral pyrite clots, and trace galena and cpy clots. Euhedral py fracture coatings and fine-coarse disseminations; 6-7% min over interval. Sporadic strongly gouged sections and healed breccia at 19.4m. Sharp lower contact.

<<Min: 16.7 - 23 0.01% Galena>> Trace gn blebs in veins associated with cpy

<<Min: 16.7 - 23 0.01% Chalcopyrite>> Trace cp clots in qz veins, associated with gn

<<Alt: 12.78 - 14.1 weak-moderate Fuchsite>> Preferential fuchsite/sericite phenocryst alteration, turning the phenos into a range of olive green to bright turquoise.

<<Alt: 19.2 - 19.4 weak-moderate Fuchsite>> Preferential fuchsite/sericite phenocryst alteration, turning the phenos into a range of olive green to bright turquoise.

<<Alt: 24.5 - 24.6 weak-moderate Fuchsite>> Preferential fuchsite/sericite phenocryst alteration, turning the phenos into a range of olive green to bright turquoise.

<<Alt: 25.7 - 26.73 weak-moderate Fuchsite>> Preferential fuchsite/sericite phenocryst alteration, turning the phenos into a range of olive green to bright turquoise.

<<Vein: 13.6 - 78.07 1% Quartz-Calcite>> Cross-cutting discordant and sometimes disarticulated (due to faulting) qz-cal veinlets up to 2cm wide in no consistent direction, some containing pyrite or have py along marginns, or traces of cpy/gn.

<<Vein: 21.14 - 32.25 0.25% Quartz>> Planar qz-cal veins at around 50-70 degrees and 1-2cm wide. Some contain trace py, cpy, or galena clots. The galena and cpy are usually seen together.

<<Struct: 17.64 - 17.64: vein>> Cpy-qz vein parallel to core axis

<<Struct: 18.31 - 18.32: weak vein>> Deformed qz vein

<<Struct: 21.73 - 21.76: moderate bedding (s0)>>

<<Struct: 22.05 - 22.17: moderate bedding (s0)>>

<<Struct: 25.18 - 25.2: moderate bedding (s0)>>

Verifying Geologist: _____ **Signature:** _____ **Report Author Initials:** _____

Project: GC
Hole: GC-20-40

From (m)	To (m)	Rock Type & Description
		<<Struct: 27.81 - 51.46: weak fault>> Weak to moderate faulting with cm-scale localizations of gouge. Zone defined by minimal gouge and moderate fracturing.\
27.95	**28.45**	**INI Intermediate Intrusive granule**
		Light grey intermediate plag-phyric intrusion with trace dark mafic phenocrysts and preferential fuchsite alteration. Characterized by a black fibrous dendritic fracture network, probably of graphitic origin, and crystals up to 4mm wide. Sharp upper and lower contacts with mudstone units. Euhedral py mostly limited to fracture surfaces.
		<<Alt: 27.95 - 28.45 weak-moderate Fuchsite>> Preferential fuchsite/sericite phenocryst alteration, turning the phenos into a range of olive green to bright turquoise.
28.45	**30.15**	**SMD Mudstone mud**
		Alternating beds of dark grey siltstone and black mudstone on a 3-10cm scale with two 3cm (true width) beige autobrecciated intrusion "fingers" of unknown composition. Euhedral py crystals 1-10mm wide in preferential beds (mostly silt) and fractures throughout. Sharp upper and lower contacts

From (m)	To (m)	Length	Sample #	Au Best ppm	Ag Best ppm	Cu ppm	Pb ppm	Zn ppm
12.78	13.67	0.89	3782014	-0.00125	0.264	65.4	2.82	76.9
13.67	14.80	1.13	3782015	0.006	0.23	41.9	2.34	57.1
14.80	15.90	1.10	3782016	0.011	0.182	42.5	2.68	29.6
15.90	16.92	1.02	3782017	0.025	0.205	47.9	3.69	26.2
16.92	17.94	1.02	3782018	0.052	0.196	62.9	4.97	33.4
17.94	18.92	0.98	3782019	0.04	0.438	140.7	6.23	50.5
18.92	19.95	1.03	3782021	0.018	1.09	247.7	7.46	66.8
19.95	20.90	0.95	3782022	0.022	0.512	61.1	5.34	36.1
20.90	21.95	1.05	3782023	0.019	0.248	60	4.13	62.8
21.95	22.93	0.98	3782024	0.031	0.671	75.8	5.16	35.8
22.93	25.00	2.07	3782026	0.021	0.405	50.6	6.41	43.1
25.00	26.00	1.00	3782027	0.008	0.167	74	5.32	60.9
26.00	26.73	0.73	3782028	0.021	0.528	123.5	4.74	50.2
26.73	27.95	1.22	3782029	0.015	1.077	225.1	9.32	82.2
27.95	28.45	0.50	3782031	0.005	0.823	134.9	5.68	57.5
28.45	29.45	1.00	3782032	0.014	0.662	156.5	9.4	40.1
29.45	30.15	0.70	3782033	0.005	0.205	96	3.68	49.7

Verifying Geologist: _____ Signature: _____ Report Author Initials: _____

Project: GC
Hole: GC-20-40

From (m)	To (m)	Rock Type & Description
		<<Alt: 28.9 - 29.1 weak-moderate Fuchsite>> Preferential fuchsite/sericite phenocryst alteration, turning the phenos into a range of olive green to bright turquoise.
30.15	**30.84 INI**	**Intermediate Intrusive** **c-sand**
		Dark grey amphibole-heavy intrusion with sharp upper and lower contacts with phenocrysts sub-mm to 2mm wide. 1cm wide qz-py band at 30.4m containing 50% euhedral py crystals up to 1cm wide, and up to 4% of the same py preferentially along fracture lines.
		<<Alt: 30.15 - 33.67 weak-moderate Sericite>> Moderate pervasive silicification
		<<Struct: 30.15 - 30.15: weak contact>>
30.84	**32.67 INI**	**Intermediate Intrusive** **f-sand**
		Grey basaltic dyke distinguishable from upper unit by presence of calcite-filled amygdules up to 7mm wide. Small feldspathic phenocrysts and disseminated euhedral pyrite. One planar high angle qz vein and qz-cal veinlets. Moderate sericite alteration.
		<<Alt: 30.84 - 32.67 weak-moderate Calcite>> Calcite-filled amygdules
		<<Struct: 30.84 - 30.84: weak contact>>
		<<Struct: 32.16 - 32.17: moderate vein>>
32.67	**33.67 INI**	**Intermediate Intrusive** **granule**
		Pyroxene-rich dyke with sheared upper and lower contacts, the former contianing mudstone fragments and the latter is a band of 40% disseminated euhedral py 3cm wide. 3% subhedral pyrite associated with fracture surfaces. Minimal veining.
		<<Min: 33 - 37.26 6% Pyrite>> Large euhedral py crystals from 1-10mm in size disseminated in matrix, and concentrated along small fractures of all lithologies. Some py clots within qz-cal veins. Boudinaged lens at 35.2m.
		<<Alt: 32.67 - 282 weak-moderate Calcite>> Calcite stringers
33.67	**35.51 SMD**	**Mudstone** **mud**
		Black silicified mudstone that has re-crystallization textures. Disarticulated qz-cal veins up to 4mm wide at no consistent angle. Disseminated euhedral py up to 1cm wide throughout, and one boudinaged pyrite lens 4cm long adjacent to two x-cutting veins.
		<<Alt: 33.67 - 35.51 weak Silica>> Weak pervasive silicification

From (m)	To (m)	Length	Sample #	Au Best ppm	Ag Best ppm	Cu ppm	Pb ppm	Zn ppm
30.15	30.84	0.69	3782034	0.01	0.259	117.9	2.49	189
30.84	31.84	1.00	3782035	-0.00125	0.158	92.2	3.87	89
31.84	32.67	0.83	3782036	0.008	0.11	80.2	2.09	74
32.67	33.67	1.00	3782037	0.013	0.243	118.2	3.5	132.1
33.67	34.50	0.83	3782038	0.015	0.723	292.7	5.39	45.3

Verifying Geologist: _____ **Signature:** _____ **Report Author Initials:** _____

Project: GC
Hole: GC-20-40

From (m)	To (m)		Rock Type & Description
35.51	**37.97**	**INI**	**Intermediate Intrusive** **f-sand**

Grey basaltic intrusion with blackened micro-fractures throughout. One 13cm wide qz vein at 35.65m and 20cm (not true width) of semi-massive subhedral sulphide at 37.26m. Disseminated euhedral py and calcite-filled amygdules throughout. Minimal veining, and sharp upper and lower contacts.

<<Min: 37.26 - 37.54 50% Pyrite>> 50% semi-massive subhedral to euhedral py associated with small amounts of qz, but mainly replacing the host rock.

<<Min: 37.54 - 40 7% Pyrite>> Pyrite clots in host rock with pseudo-dendrite textures associated with micro-fractures or possibly preferential replacement (see photos)

<<Alt: 35.51 - 39.46 weak-moderate Sericite>> Moderate pervasive sericitization

<<Vein: 35.6 - 35.7 90% Quartz>> Gravelly qz vein 10cm wide with dark sooty fine grained euhedral py clot 1.5cm wide in the centre of the vein.

37.97	**39.46**	**SSL**	**Siltstone** **silt**

Grey siltstone that could possibly be a dyke, with 10cm of black mudstone at the top of the unit. No visible bedding. Characterized by semi-dendritic-looking pyrite (see photos) associated with fractures. Sharp upper and lower contacts, cross cutting stringy qz-cal veins.

39.46	**40.00**	**SMD**	**Mudstone** **mud**

Black mudstone with mm-scale bedding at the bottom of unit. Disseminated euhedral pyrite up to 1cm wide associated with fractures.

<<Alt: 39.46 - 40.67 weak Silica>> Weak pervasive silicification

40.00	**40.67**	**SSL**	**Siltstone** **silt**

Grey massively bedded polymictic SSL with 10cm of black SMS at the bottom of unit. No visible mineralization. Gradational upper contact and sharp lower contact and calcite stringers.

<<Struct: 40.61 - 40.61: moderate bedding (s0)>>

From (m)	To (m)	Length	Sample #	Au Best ppm	Ag Best ppm	Cu ppm	Pb ppm	Zn ppm
34.50	35.51	1.01	3782039	0.011	0.402	166.6	4.69	44.7
35.51	36.30	0.79	3782041	0.017	0.971	83.6	3.47	75.4
36.30	37.26	0.96	3782042	0.016	0.189	102.1	2.15	93.2
37.26	37.54	0.28	3782043	0.257	1.547	801.6	6.24	94.8
37.54	37.97	0.43	3782044	0.016	0.03	17.7	0.79	103.1
37.97	39.00	1.03	3782046	0.04	0.12	111.3	2.6	113.1
39.00	39.46	0.46	3782047	0.028	0.072	49.3	2.12	137.4
39.46	40.00	0.54	3782048	0.104	0.478	130.5	10.71	49
40.00	40.67	0.67	3782049	-0.00125	-0.005	7	1.49	32.9

Verifying Geologist: _____ **Signature:** _____ **Report Author Initials:** _____

GeoSpark
geosparkconsulting.com

Project: GC
Hole: GC-20-40

From (m)	To (m)	Rock Type & Description
40.67	**43.97 INI**	**Intermediate Intrusive** **m-sand**
Greenish grey plag-phyric intermediate intrusion with 6mm wide phenos, pervasive small black fractures, and pyrite-replaced phenos, as well as disseminated euhedral py crystals up to 1cm wide. Some fractures filled with pyrite. Brecciated where mixing with mudstones, and 30 cm of 1/2 black mudstone and gouging at 43.19m. Sharp lower contact.		
<<Min: 40.67 - 59.52 4% Pyrite>> Euhedral py crystals from sub-mm to 10mm in size disseminated in matrix, and concentrated along small fractures of all lithologies. Some py clots within qz-cal veins.		
<<Alt: 40.67 - 43.97 weak Sericite>> Weak patchy sericitization		
43.97	**45.90 SMD**	**Mudstone** **mud**
Black mudstone, massively bedded with light grey silt beds at about 25 degrees on a 15 cm scale, increasing downhole. Euhedral py crystals up to 2cm wide,disseminated but more often associated with fractures 1-10mm wide, around 5% over interval. Sub-mm to mm wide calcite stringers.		
<<Alt: 43.97 - 57.8 weak Silica>> Weak pervasive silicification		
<<Alt: 43.97 - 78.8 moderate Graphite>> Graphitic mustones and fracture surfaces, particularly proximal to veins or fault zones		
<<Struct: 43.97 - 43.97: moderate contact>>		
<<Struct: 44.15 - 44.15: weak vein>> Pyrite-rich qz veinlet		
45.90	**46.15 INI**	**Intermediate Intrusive** **mud**
Grey dyke with black fracture surfaces and qz-cal-py filled fracures up to 2mm wide. Sharp upper and lower contacts with mudstone.		
<<Struct: 46.14 - 46.14: weak-moderate contact>> INI-MS		

From (m)	To (m)	Length	Sample #	Au Best ppm	Ag Best ppm	Cu ppm	Pb ppm	Zn ppm
40.67	41.68	1.01	3782051	0.006	0.274	106.7	3.51	64.3
41.68	42.70	1.02	3782052	-0.00125	0.291	109.4	4.92	68.9
42.70	43.19	0.49	3782053	-0.00125	0.28	86.7	5.89	63.7
43.19	43.97	0.78	3782054	0.006	0.335	82.3	7.59	56.8
43.97	44.89	0.92	3782055	0.015	0.356	69.1	9.72	139.7
44.89	45.90	1.01	3782056	0.012	0.262	58.5	10.93	161.3
45.90	46.15	0.25	3782057	0.006	0.193	48.4	5.41	76.8
46.15	47.00	0.85	3782058	0.064	0.313	42.2	9.86	78.6

Verifying Geologist: _____ **Signature:** _____ **Report Author Initials:** _____

GeoSpark
geosparkconsulting.com

Project: GC
Hole: GC-20-40

From (m)	To (m)	Rock Type & Description
46.15	**47.93 SMD**	**Mudstone** **mud**

Black mudstone, massively bedded. Pyrite appears as fine disseminations but is more often associated with fractures 1-10mm wide, around 3% over interval. Sub-mm to mm wide calcite stringers. Strong graphite alteration and moderate silicification. Sharp upper and lower contacts.

47.93	**48.91 INI**	**Intermediate Intrusive** **c-sand**

Greenish grey plag-phyric intermediate intrusion with amphibole and 6mm wide feldspar phenos (some of them hexagonal), pervasive small black fractures, and pyrite-replaced phenos, as well as disseminated euhedral py crystals up to 1cm wide. Shamrock green sericite alteration in some phenos and olive green sericite alteration of matrix. Some fractures filled with pyrite. Moderate pervasive sericite alteration, sharp lower contact.

<<Alt: 47.93 - 51.46 moderate Fuchsite>> Preferential fuchsite/sericite phenocryst alteration, turning the phenos into a range of olive green to bright turquoise.

<<Struct: 47.93 - 47.93: moderate contact>> MS-INI

48.91	**49.54 TUI**	**Intermediate Tuff** **f-sand**

Dark grey crystal tuff with pyrite clots up to 6mm wide along fracture lines, possibly in 2 different generations. Green sericite alteration and plag crystals. Calcitete stringers.

49.54	**51.46 INI**	**Intermediate Intrusive** **mud**

Greenish grey intermediate intrusion with sparse feldspar and amphibole phenos up to 6mm wide, pervasive small black fractures, and pyrite-replaced phenos, as well as disseminated euhedral py crystals up to 1cm wide. Shamrock/turqoise green sericite alteration in some phenos. Some fractures filled with pyrite. Moderate pervasive sericite alteration, sharp contacts.

<<Struct: 49.54 - 49.54: weak-moderate contact>> X-Tuff-INI

<<Struct: 49.68 - 49.68: moderate vein>> Undeformed qz vein

<<Struct: 50.44 - 50.45: moderate vein>> Py-poor qz vein

51.46	**53.78 SMD**	**Mudstone** **mud**

Dark grey to black mix of graphitic mudstone and small sections of porphyritic intrusiuons. Weakly brecciated qz vein at the top of unit with thin mudstone boundary and thin layers of mudstone within. Mostly barren, with fine grained dark sooty pyrite or possibly apy on vein margins. Host rock contains 3-4% py in fine disseminations and fracture coatings. Cataclasic sharp lower boundary, and fault gouge with mixed mudstone and porphyry material.

From (m)	To (m)	Length	Sample #	Au Best ppm	Ag Best ppm	Cu ppm	Pb ppm	Zn ppm
47.00	47.93	0.93	3782059	0.038	0.647	50.9	17.76	123.8
47.93	48.91	0.98	3782061	0.005	0.291	126.8	2.22	99.7
48.91	49.54	0.63	3782062	-0.00125	0.459	182.7	2.32	205.2
49.54	50.91	1.37	3782063	0.009	5.176	81.4	8.13	89.8
50.91	51.46	0.55	3782064	0.017	18.538	71.1	16.01	70.2

Verifying Geologist: _____ **Signature:** _____ **Report Author Initials:** _____

Project: GC
Hole: GC-20-40

From (m)	To (m)	Rock Type & Description	From (m)	To (m)	Length	Sample #	Au Best ppm	Ag Best ppm	Cu ppm	Pb ppm	Zn ppm
		<<Vein: 51.46 - 51.9 90% Quartz>> Massive qz vein, faulted, with graphitic margins and trace disseminated sulphides									
		<<Struct: 51.46 - 65.04: weak-moderate fault>> Moderate faulting with a slight increase in gouge abundance in localizations scattered throughout.									
			51.46	51.86	0.40	3782066	0.38	29.474	94.7	228.5	285.2
			51.86	52.90	1.04	3782067	0.058	17.532	80.5	147.44	222.2
			52.90	53.78	0.88	3782068	0.077	3.275	85.6	43.69	161.2
53.78	**55.03 SMD**	**Mudstone mud**									
		Grey bleached mudstone with a blackened micro-fracture network, with euhedral py crystals along fractures and in disseminations. Low-angle grey qz veins 5mm wide discontinuous with units on either end. Sharp sheared upper and lower contacts.									
		<<Struct: 53.78 - 53.78: weak-moderate contact>> MS-MS Bleached									
			53.78	55.03	1.25	3782069	0.008	0.836	79.4	5.12	69.3
55.03	**56.27 SMD**	**Mudstone mud**									
		Black bedded mudstone with thin dk grey silt beds on a mm to cm scale with cataclasic sections and a gouged lower contact. Pyrite appears as fine disseminations but is more often associated with fractures 1-10mm wide, around 3% over interval. Sub-mm to mm wide calcite stringers. Strong graphite alteration and moderate silicification. Sharp sheared upper and lower contacts.									
		<<Struct: 55.03 - 55.03: weak contact>> MS Bleached-MS									
		<<Struct: 55.16 - 55.16: moderate bedding (s0)>>									
			55.03	56.27	1.24	3782071	0.012	0.594	59.7	14.48	754.9
			56.27	57.00	0.73	3782072	-0.00125	0.31	95.9	4.29	118.9
56.27	**57.00 INI**	**Intermediate Intrusive c-sand**									
		Greenish grey intermediate porphyritic intrusion with green feldspar and amphibole phenos up to 6mm wide which appear to be bleached proximal to fractures. Pyrite-replaced phenos are visible, as well as disseminated euhedral py crystals up to 1cm wide. Shamrock/turqoise green sericite alteration in some phenos. Sheared upper contact and sharp lower contact.									
57.00	**58.04 SMD**	**Mudstone mud**	57.00	58.04	1.04	3782073	0.011	0.429	80.4	10.15	551.4
		Black bedded mudstone with two sericite-replaced bands (one looks like a halo for a 1mm wide vlt) 1.5-4cm wide with sharp upper and lower contacts. Pyrite appears as 5mm wide euhedral clots, but is more often associated with fractures 1-10mm wide, around 3% over interval. One porphyry finger at 57.4m has very well mineralized fractures. Sub-mm to mm wide calcite stringers. Strong graphite alteration and moderate silicification. Sharp upper and lower contacts.									

Verifying Geologist: _____ **Signature:** _____ **Report Author Initials:** _____

Project: GC
Hole: GC-20-40

From (m)	To (m)	Rock Type & Description
		<<Alt: 57.8 - 58.66 weak-moderate Sericite>> Moderate pervasive sericitization, some bands and porphyry more altered than other areas
		<<Struct: 57.9 - 57.94: moderate bedding (s0)>> Chloritized/serpentinized mud bed
58.04	**58.66 INI**	**Intermediate Intrusive** **granule**
		Greenish grey plag-phyric intermediate intrusion with amphibole and 6mm wide feldspar phenos (some of them hexagonal) and pyrite-replaced phenos, as well as disseminated euhedral py crystals up to 1cm wide and pyritic fracture coatings (7-8%). Shamrock green sericite alteration in some phenos and olive green sericite alteration of matrix. Sharp upper contact and brecciated lower contact.
		<<Alt: 58.04 - 62.03 weak-moderate Fuchsite>> Preferential fuchsite/sericite phenocryst alteration, turning the phenos into a range of olive green to bright turquoise.
58.66	**59.52 SMD**	**Mudstone** **mud**
		Black mudstone preferentially altered to grey (likely sericite) along fractures. Euhedral pyrite localized to fractures and strongly gouged with graphitic alteration at 59.2m. Brecciated contacts.
		<<Alt: 58.66 - 61 weak Silica>> Weak pervasive silicification
59.52	**62.03 INI**	**Intermediate Intrusive** **granule**
		Strongly deformed porphyry from above units interbedded with 10-15cm sections of black graphitic mudstone, both units with brecciated contacts. Py disseminations and fracture coatings. Sericitized porphyry sections and silicified mud sections. Sharp lower contact.
		<<Min: 59.52 - 69.5 3% Pyrite>> Euhedral py crystals from sub-mm to 10mm in size disseminated in matrix, and concentrated along small fractures of all lithologies. Some py clots within qz-cal veins.
		<<Struct: 60.57 - 60.57: weak-moderate contact>> INI-MS/SIS
		<<Struct: 61.73 - 61.73: weak-moderate contact>> MS/SIS-INI
62.03	**62.39 SMD**	**Mudstone** **mud**
		Cataclasic black carbonaceous graphitic mudstone with relatively low sulphide content and sharp contacts.

From (m)	To (m)	Length	Sample #	Au Best ppm	Ag Best ppm	Cu ppm	Pb ppm	Zn ppm
58.04	58.66	0.62	3782074	0.006	0.231	101.5	4.16	84.2
58.66	59.52	0.86	3782075	0.007	0.269	119.6	5.01	183.8
59.52	60.57	1.05	3782076	0.006	0.393	100.6	4.62	75.8
60.57	61.33	0.76	3782077	0.027	0.261	36.3	5.33	112.8
61.33	61.75	0.42	3782078	0.018	0.3	58.7	4.3	159.2
61.75	62.03	0.28	3782079	-0.00125	0.608	108.2	4.11	131.4
62.03	62.39	0.36	3782081	0.017	0.321	59.1	9.88	360.4

Verifying Geologist: _____ **Signature:** _____ **Report Author Initials:** _____

Project: GC
Hole: GC-20-40

From (m)	To (m)	Rock Type & Description
62.39	**63.13 INI**	**Intermediate Intrusive** **m-sand**
Light grey to white intrusion with sparse small amphibole phenocrysts and trace dark sulphides (possibly galena. Cataclasic upper contacts, light colour possibly due to clay alteration. Non-carbonaceous, sharp contacts.		
<<Alt: 62.39 - 63.13 moderate Clay>> Clay alteration to opaque beige colour		
<<Struct: 62.39 - 62.39: weak-moderate contact>>		
63.13	**65.85 SMD**	**Mudstone** **mud**
Strongly gouged/healed/re-gouged silicified dk grey to black mudstone with py fracture fillings and fine euhedral py disseminations. Calcite stringers, sharp upper and broken lower contact.		
<<Alt: 63.13 - 65.85 weak-moderate Silica>> Moderate pervasive silicification		
<<Struct: 65.04 - 69.48: moderate fault>> Abundant gouge in strongly fractured rock in a heavily faulted zone.		
65.85	**68.36 INI**	**Intermediate Intrusive**
Strongly deformed and gouged light grey plag-phyric porphyry unit from above, possibly interbedded with grey crystal tuff. 25cm brecciated qz vein at 66.62m. Relatively low sulphide content and gouged contacts.		
<<Alt: 65.85 - 68.36 weak Sericite>> Weak pervasive sericitization		
<<Alt: 65.85 - 68.36 weak-moderate Fuchsite>> Preferential fuchsite/sericite phenocryst alteration, turning the phenos into a range of olive green to bright turquoise.		
<<Vein: 66.62 - 66.85 80% Quartz>> Bx qz vein in mudstone with dark sulphide clots inside		
68.36	**71.06 TUF**	**Felsic Tuff** **m-sand**
Grey crystal tuff (probable) with small feldspathic crystals, moderately gouged at the top of unit with pyrite clots increasing to the bottom of unit and along fractures. 5mm wide anhedral py band with qz at 69.6m. No visible bedding, sharp lower contact, qz calcite stringers and blackened fractures.		

From (m)	To (m)	Length	Sample #	Au Best ppm	Ag Best ppm	Cu ppm	Pb ppm	Zn ppm
62.39	63.13	0.74	3782082	0.13	0.85	76.7	6.25	78.1
63.13	63.78	0.65	3782083	0.006	0.195	14.9	6.54	48
63.78	64.82	1.04	3782084	0.02	0.323	26.8	8.52	101.7
64.82	65.85	1.03	3782086	0.012	0.062	7.2	3.71	18
65.85	66.60	0.75	3782087	-0.00125	0.21	70	3.18	54
66.60	66.85	0.25	3782088	0.012	0.112	16.2	1.14	7.4
66.85	67.50	0.65	3782089	0.014	0.236	47.9	2.09	29.7
67.50	68.36	0.86	3782091	0.018	0.324	81.3	2.74	45.7
68.36	69.39	1.03	3782092	0.008	0.128	52.2	2.22	32.7
69.39	70.06	0.67	3782093	-0.00125	0.106	58.2	2.17	35.7

Verifying Geologist: _____ **Signature:** _____ **Report Author Initials:** _____

Project: GC
Hole: GC-20-40

From (m)	To (m)	Rock Type & Description
		<<Min: 69.5 - 70 5% Pyrite>> Euhedral py crystals from sub-mm to 10mm in size disseminated in matrix, and concentrated along small fractures of all lithologies. Some py clots within qz-cal veins.
		<<Min: 70 - 73.2 2% Pyrite>> Euhedral py crystals from sub-mm to 10mm in size disseminated in matrix, and concentrated along small fractures of all lithologies. Some py clots within qz-cal veins.
		<<Alt: 68.36 - 76.05 weak-moderate Silica>> Patchy moderate silicification
		<<Struct: 69.55 - 69.55: moderate vein>> Pyrite-rich qz vein
71.06	**73.60 SMD**	**Mudstone** **mud**
		Black silicified mudstone with py in micro-fractures and clots along fractures. Sulphide content is relatively low at top of unit and high at bottom of unit, and strongly gouged at bottom of unit and mized with grey fragments (possibly from porphyry). Sharp contacts.
		<<Min: 73.2 - 75.37 8% Pyrite>> Euhedral py crystals from sub-mm to 10mm in size disseminated in matrix, and concentrated along small fractures of all lithologies. Some py clots within qz-cal veins.
		<<Struct: 71.06 - 71.06: moderate contact>> X-Tuff-MS
73.60	**73.90 INI**	**Intermediate Intrusive** **granule**
		Same as porphyry unit above, definite black amphibole phenocrysts and selective green sericite-altered phenos. Crackle-brecciated with black fractures and py clots up to 7mm wide. Sharp contacts.
		<<Alt: 73.6 - 73.9 weak-moderate Fuchsite>> Preferential fuchsite/sericite phenocryst alteration, turning the phenos into a range of olive green to bright turquoise.
		<<Struct: 73.89 - 73.89: moderate vein>> Py-rich qz vein exploiting contact surface
73.90	**76.05 SMD**	**Mudstone** **mud**
		Black silicified graphitic mudstone with py in micro-fractures and euhedral clots along fractures. Moderately gouged and cataclasic at top of unit with 10cm brecciated intrusion at 74.5m. Weakly bedded with sharp contacts.
		<<Min: 75.37 - 80.49 4% Pyrite>> Euhedral py crystals from sub-mm to 10mm in size disseminated in matrix, and concentrated along small fractures of all lithologies. Some py clots within qz-cal veins.
		<<Struct: 73.9 - 73.9: moderate contact>> INI-MS

From (m)	To (m)	Length	Sample #	Au Best ppm	Ag Best ppm	Cu ppm	Pb ppm	Zn ppm
70.06	71.06	1.00	3782094	-0.00125	0.167	59.1	2.99	47.4
71.06	72.06	1.00	3782095	0.018	0.312	52.4	14.18	328.7
72.06	73.02	0.96	3782096	0.016	0.537	69.8	16.15	676.5
73.02	73.60	0.58	3782097	0.022	0.788	78.9	7.12	332.9
73.60	73.90	0.30	3782098	0.006	0.45	130.9	5.87	110.9
73.90	74.85	0.95	3782099	0.021	1.088	74.6	5.97	191.8
74.85	75.37	0.52	3782101	0.04	1.816	109.2	16.21	465.5
75.37	76.05	0.68	3782102	0.023	1.63	105.1	16.57	1319.2

Verifying Geologist: _____ **Signature:** _____ **Report Author Initials:** _____

Project: GC
Hole: GC-20-40

From (m)	To (m)	Rock Type & Description
76.05	**77.30 INI**	**Intermediate Intrusive** **granule**
Greenish grey plag-phyric intermediate intrusion with amphibole and 5mm wide feldspar phenos (some of them hexagonal) and pyrite-replaced phenos, as well as disseminated euhedral py crystals up to 1cm wide and pyritic fracture coatings (7-8%). Py band at 78.95m. Shamrock green sericite alteration in some phenos and olive green sericite alteration of matrix. Brecciated mixed contacts with mud.		
<<Alt: 76.05 - 77.3 weak-moderate Fuchsite>> Preferential fuchsite/sericite phenocryst alteration, turning the phenos into a range of olive green to bright turquoise.		
<<Alt: 76.05 - 77.3 weak Sericite>> Weak pervasive sericitization		
77.30	**78.07 SMD**	**Mudstone** **mud**
Black silicified graphitic mudstone with py in micro-fractures and euhedral clots along fractures. Moderately gouged/deformed in 10cm sections, 3cm wide brecciated intrusiuon finger at 79m. Wacke section with higher py content from 80.2-80.3.		
<<Alt: 77.3 - 99 weak-moderate Silica>> Weak to moderate pervasive silicification		
78.07	**81.48 SGW**	**Greywacke** **c-sand**
Dk grey polymictic greywacke with higher relative py content (8%) and weakly defined bedding. Black mud content increases to bottom of unit Minimal veining and fibrous calcite stringers, many replaced with py. Sharp upper contact and brecciated lower contact.		
<<Min: 80.49 - 82.5 8% Pyrite>> Euhedral py crystals from sub-mm to 10mm in size disseminated in matrix, and concentrated along small fractures of all lithologies.		
<<Alt: 78.8 - 81.35 weak Graphite>> Patchy weak graphitic alteration of mudstones, mostly along sheared areas and possibly seeping into micro-fractures in all units		
<<Alt: 79.5 - 94.5 weak-moderate Carbonate>> Moderate (with varying intensity) carbonate alteration of muds, silts, and phenocrysts in intrusions (but not matrix in intrusions)		
<<Alt: 81.35 - 94.5 weak-moderate Graphite>> Patchy moderate graphitic alteration of mudstones, mostly along sheared areas and possibly seeping into micro-fractures in all units		
<<Struct: 78.07 - 78.8: moderate-strong cataclasite>>		
<<Struct: 80.6 - 80.6: bedding (s0)>> Bedding between muds and silts		

From (m)	To (m)	Length	Sample #	Au Best ppm	Ag Best ppm	Cu ppm	Pb ppm	Zn ppm
76.05	76.60	0.55	3782103	0.005	0.886	131	7.76	119.6
76.60	77.30	0.70	3782104	0.005	0.781	132.1	5.56	90.9
77.30	78.07	0.77	3782106	0.02	2.041	81.1	16.6	513.8
78.07	79.50	1.43	3782107	0.014	1.304	88.4	14.24	335.3
79.50	80.49	0.99	3782108	0.016	1.283	99.4	11.69	504.1

Verifying Geologist: _____ **Signature:** _____ **Report Author Initials:** _____

Project: GC
Hole: GC-20-40

From (m)	To (m)	Rock Type & Description
81.48	**82.11 INI**	**Intermediate Intrusive** **c-sand**
Green-grey brecciated intermediate intrusive unit with mafic minerals (unsure if pyroxene or amphibole). Disseminated euhedral py, brecciated contacts and mixing with muds throughout.		
<<Alt: 81.48 - 82.12 weak Sericite>> Incomplete sericitization of intrusion		
82.11	**83.29 SSL**	**Siltstone** **silt**
Massive siltstone/fine SST with black muststone blocks/fragments, euhedral py crystals along fractures 3%. Brecciated upper contact and sharp lower contact.		
<<Min: 82.5 - 87.19 5% Pyrite>> Euhedral py crystals from sub-mm to 10mm in size disseminated in matrix, and concentrated along small fractures of all lithologies. Higher concentration in grey intrusions in this section.		
<<Struct: 82.5 - 85.5: moderate gouge>> Intermediate moderate gouge/cataclasite		
83.29	**83.74 SMD**	**Mudstone** **mud**
Crackle-brecciated black graphitic mudstone, 4% py along fracture lines.		
<<Vein: 83.29 - 83.4 50% Quartz-Calcite>> A single brecciated qz calcite vein in mudstone, no visible mineralization		
83.74	**84.07 SSL**	**Siltstone** **silt**
Massive siltstone/fine SST with black muststone blocks/fragments, euhedral py crystals along fractures 3%. Sharp contacts.		
84.07	**84.50 INI**	**Intermediate Intrusive** **granule**
Greenish grey plag-phyric intermediate intrusion with amphibole and 5mm wide feldspar phenos and pyrite-replaced phenos. Disseminated euhedral py crystals up to 1cm wide and pyritic fracture coatings (4%) increasing down unit. Sericite alteration of matrix. Sharp upper contact and brecciated mixed contacts with mud. One 10cm block of mud at 85.2m.		
<<Struct: 84.25 - 84.25: vein>>		

From (m)	To (m)	Length	Sample #	Au Best ppm	Ag Best ppm	Cu ppm	Pb ppm	Zn ppm
80.49	81.48	0.99	3782109	0.012	0.846	85.9	11.92	169.3
81.48	82.11	0.63	3782111	-0.00125	0.589	111.5	5.8	75
82.11	83.29	1.18	3782112	0.013	0.743	84.4	9.87	190.9
83.29	83.74	0.45	3782113	0.015	0.938	75.8	14.24	346
83.74	84.07	0.33	3782114	0.013	0.852	85.6	9.15	242.2
84.07	84.50	0.43	3782115	-0.00125	0.413	109.4	4.26	60.2

Verifying Geologist: _____ **Signature:** _____ **Report Author Initials:** _____

Project: GC
Hole: GC-20-40

From (m)	To (m)		Rock Type & Description	
84.50	**84.75**	**SMD**	**Mudstone**	**mud**

Small block of bedded black mudstone with euh py diss

84.75	**88.60**	**SMD**	**Mudstone**	**mud**

Black graphitic mudstone, strongly deformed and crackle-brecciated, mixed with bedded silt on a mm-cm scale. Euhedral py crystals up to 7mm wide in matrix. Low relative sulphide content.

<<Min: 87.19 - 90.2 2% Pyrite>> Euhedral py crystals from sub-mm to 10mm in size disseminated in matrix, and concentrated along small fractures of all lithologies. Some py clots within qz-cal veins.

<<Alt: 84.75 - 87.19 weak Sericite>> Weak to moderate sericitization of intrusion, some phenocrysts preferentially replaced

<<Vein: 88.2 - 93.45 1% Quartz>> Cross-cutting discordant and sometimes disarticulated (due to faulting) qz-cal veinlets up to 2cm wide in no consistent direction, some containing pyrite clots or have py concentrated along margins

<<Struct: 85.15 - 85.15: contact>> Ct btw int and mud

<<Struct: 88 - 91.3: weak gouge>> Sporadic weakly gouged/faulted zone

88.60	**88.81**	**INI**	**Intermediate Intrusive**	**granule**

Lith too small for sample. Greenish grey plag-phyric intermediate intrusion with amphibole and 5mm wide feldspar phenos and pyrite-replaced phenos. Disseminated euhedral py crystals up to 7mm wide. Sericite alteration of matrix and phenocrysts. Sharp contacts.

<<Alt: 88.6 - 88.81 weak-moderate Sericite>> Weak to moderate sericitization of intrusion

88.81	**94.50**	**SMD**	**Mudstone**	**mud**

Black silicified graphitic mudstone with py in micro-fractures and euhedral clots along fractures. Strongly deformed throughout, with sections of gouge/healed gouge, esp. at bottom of unit. Sporadic sections of brecciated qz vein proximal to gouged areas. 6% py in sub-mm to 4mm euhedral disseminations, 10% locally. Brecciated lower contact.

<<Min: 90.2 - 91.5 9% Pyrite>> Disseminated euhedral py with sub-mm to 8mm crystals in mudstones, concentrated proximal to veins.

<<Min: 91.5 - 94.5 3% Pyrite>> Fine grained euhedral py within and along the margins of veins, associated with wak potassic and strong graphitic alteration. Highly deformed/gouged/cataclasic set of veins.

<<Vein: 93.45 - 94.5 40% Quartz-Calcite>> Brecciated/deformed veins mixed with graphitic muds due to faulting containing disseminated py and py bands

<<Struct: 90.3 - 90.3: vein>>

From (m)	To (m)	Length	Sample #	Au Best ppm	Ag Best ppm	Cu ppm	Pb ppm	Zn ppm
84.50	84.75	0.25	3782116	0.011	0.528	104.4	4.13	128.4
84.75	85.79	1.04	3782117	-0.00125	0.299	92.3	4.21	140.8
85.79	87.19	1.40	3782118	-0.00125	0.528	163.4	6.87	412.6
87.19	88.60	1.41	3782119	0.012	0.359	91.8	8.45	735.2
88.60	89.70	1.10	3782121	0.01	0.4	109.3	10.18	239.3

Verifying Geologist: _____ **Signature:** _____ **Report Author Initials:** _____

Project: GC
Hole: GC-20-40

From (m)	To (m)	Rock Type & Description
		<<Struct: 91.3 - 96: moderate-strong gouge>> Moderate to strong gouge/cataclasite in high deformation zone
94.50	**95.20 INI**	**Intermediate Intrusive** **granule**
		Light grey plag-phyric intermediate intrusion with low phenocryst content and no visible mafic minerals. Sparse disseminated euhedral py crystals. Sericite alteration of phenocrysts. Unit appears silicified but is not hard. Brecciated contacts.
		<<Min: 94.5 - 107.15 4% Pyrite>> Finely disseminated euhedral py crystals in size disseminated in matrix, and concentrated along small fractures of all lithologies.
		<<Alt: 94.5 - 95.5 weak-moderate Sericite>> Incomplete sericitization of intrusion
		<<Alt: 94.5 - 96 weak-moderate Fuchsite>> Preferential fuchsite/sericite phenocryst alteration, turning the phenos into a range of olive green to bright turquoise.
		<<Alt: 94.5 - 117.53 weak Graphite>> Patchy weak graphitic alteration of mudstones, mostly along sheared areas and possibly seeping into micro-fractures in all units
		<<Vein: 94.5 - 96.4 3% Quartz-Calcite>> Brecciated disarticulated low angle veins and veinlets with fine grained disseminated py and possibly apy along margins. One 1.5cm wide planar vein at 94.9m
		<<Struct: 94.93 - 94.93: vein>> Planar qv
95.20	**99.00 SMD**	**Mudstone** **mud**
		Alternating beds on a mm to 17cm scale of dominantly mudstone and greywacke with one wacke section at 96.95-97.13 with strong mineralization. Disseminated euhedral confetti pyrite 1-4mm wide throughout unit (6-7%). Upper contact contains large amounts of brecciated porphyry pieces. Broken lower contact.
		<<Alt: 95.5 - 96 weak Sericite>> Incomplete sericitization of intrusion/mud
		<<Vein: 96.4 - 111.9 0.75% Quartz-Calcite>> Disarticulated and sometimes brecciated veins and veinlets with py along margins and fracture surfaces at no consistent angle, but often low angle and sometimes cross-cutting. Occasional trace cpy clots in veins.
		<<Struct: 96 - 106.5: weak-moderate fault>> Sporadic 20-30cm sections of faulting, one set per metre
		<<Struct: 96.09 - 96.09: bedding (s0)>> Bedding between silt and mud

From (m)	To (m)	Length	Sample #	Au Best ppm	Ag Best ppm	Cu ppm	Pb ppm	Zn ppm
89.70	90.75	1.05	3782122	0.011	0.286	76.4	5.99	420.9
90.75	91.60	0.85	3782123	0.016	0.465	117.3	8.09	717
91.60	92.35	0.75	3782124	0.015	0.588	55.5	4.8	135.4
92.35	93.37	1.02	3782126	0.014	1.838	61.5	9.54	281.9
93.37	94.50	1.13	3782127	0.745	1.648	46.9	17.98	196.6
94.50	95.20	0.70	3782128	0.039	3.767	60.1	11.04	55

Verifying Geologist: _____ **Signature:** _____ **Report Author Initials:** _____

Project: GC
Hole: GC-20-40

From (m)	To (m)	Rock Type & Description
		<<Struct: 97.28 - 97.28: bedding (s0)>> Bedding between silt and mud
		<<Struct: 98.4 - 98.4: bedding (s0)>> Bedding between silt and mud
99.00	**100.30**	**INI Intermediate Intrusive granule** Greenish grey plag-phyric intermediate intrusion with 5mm wide feldspar phenos (some of them hexagonal) and relatively low sulphide content. Bright shamrock green sericite/fuchsite alteration in some phenos (selectively the more round ones, but they occur in the rectangular feldspars as well) and sericitization of matrix. 50% phenocryst abundance. Sharp lower contact. <<Alt: 99 - 100.3 weak-moderate Fuchsite>> Preferential fuchsite/sericite phenocryst alteration, turning the phenos into a range of olive green to bright turquoise. <<Alt: 99 - 100.3 weak-moderate Sericite>> Moderate to strong pervasive sericitization <<Struct: 99 - 99: bedding (s0)>> Bedding btw mud and silt
100.30	**101.65**	**SSL Siltstone silt** Dk grey to black alternating beds of dominantly silt, mud, and wacke on a mm to 10cm scale. 4% disseminated euhedral py throughout matrix and clots up to 1cm wide localized to fractures. Moderate to strong silicification. Faulted (but lithified) lower contact (see photo). <<Alt: 100.3 - 122.95 weak-moderate Silica>> Moderate pervasive silicification, muds stronger than other units <<Struct: 101.25 - 101.25: bedding (s0)>> Bedding between silt and mud
101.65	**102.83**	**INI Intermediate Intrusive granule** Greenish grey plag-phyric intermediate intrusion with 5mm wide feldspar phenos (some of them hexagonal) and fracture controlled/disseminated py (5%). Bright shamrock green sericite/fuchsite alteration in some phenos (selectively the more round ones, but they occur in the rectangular feldspars as well) and sericitization of matrix. 30% phenocryst abundance. Large xenoliths up to 4cm wide are preferentially more green/turqoise. Sharp contacts. <<Alt: 101.65 - 102.82 weak-moderate Fuchsite>> Preferential fuchsite/sericite phenocryst alteration, turning the phenos into a range of olive green to bright turquoise. <<Alt: 101.65 - 102.82 weak-moderate Sericite>> Moderate to strong pervasive sericitization of intrusion

From (m)	To (m)	Length	Sample #	Au Best ppm	Ag Best ppm	Cu ppm	Pb ppm	Zn ppm
95.20	96.42	1.22	3782129	0.067	1.865	27.7	11.72	28.7
96.42	97.68	1.26	3782131	0.037	1.348	69.4	15.25	80.4
97.68	99.00	1.32	3782132	0.04	0.887	105.4	13.46	184.7
99.00	100.30	1.30	3782133	0.024	0.948	108.9	9.58	58.2
100.30	101.65	1.35	3782134	0.06	3.388	78.9	17.57	139.6
101.65	102.83	1.18	3782135	0.055	1.616	71.6	22.76	46.8

Verifying Geologist: _____ **Signature:** _____ **Report Author Initials:** _____

Project: GC
Hole: GC-20-40

From (m)	To (m)	Rock Type & Description
102.83	**103.75**	**SMD Mudstone mud** Dk grey to black alternating beds of dominantly mud and silt on a mm to 3cm scale with rip up clasts. 4% finely disseminated euhedral py throughout matrix and py fracture coatings. Moderate to strong silicification, calcite stringers, and sharp contacts.
103.75	**104.40**	**INI Intermediate Intrusive granule** Light greenish grey plag-phyric intermediate intrusion with 5mm wide feldspar phenos (some of them hexagonal) and fracture controlled/disseminated py (5%). Bright shamrock green sericite/fuchsite alteration in some phenos and sericitization of matrix. 20% phenocryst abundance. Sharp contacts. <<Alt: 103.75 - 104.4 weak-moderate Fuchsite>> Preferential fuchsite/sericite phenocryst alteration, turning the phenos into a range of olive green to bright turquoise. <<Alt: 103.75 - 104.4 weak-moderate Sericite>> Moderate to strong pervasive sericitization of intrusion. Potassic alteration from 104-104.4m, pinkification
104.40	**105.81**	**SMD Mudstone mud** Dk grey to black alternating beds of dominantly mud, silt, and wacke on a mm to 10cm scale. 2% disseminated euhedral py throughout matrix and py fracture coatings. Moderate to strong silicification. Sharp contacts. <<Alt: 105 - 105.82 weak Carbonate>> Weak pervasive carbonate alteration of muds/silts <<Struct: 104.82 - 104.82: vein>> qz-cal vlts in inconsistent directions within 30 degrees
105.81	**110.90**	**INI Intermediate Intrusive granule** Layers of two different generations of greenish grey plag-phyric intermediate intrusion, one with smaller crystals and one with 5mm wide feldspar phenos (some of them hexagonal) and fracture controlled/disseminated py (3%). Bright shamrock green sericite/fuchsite alteration in some phenos (selectively the more round ones, but they occur in the rectangular feldspars as well) and sericitization of matrix. 40% phenocryst abundance. Large xenoliths up to 4cm wide are preferentially more green/turqoise. Low angle qz veins 1cm wide might have apy on the margins. One 15cm of mudstone at 106.5m. Sharp contacts. I think the colour of these intrusions was initially grey, but they have been preferentially bleached and altered to a lighter colour that allowed the fuchsite/sericite to be much brighter. <<Min: 107.15 - 109.84 4% Pyrite>> Euhedral py in the form of fine disseminations and clots up to 4mm wide throughout porphyry unit in a range of yellowish shades, possibly in addition to a lighter-coloured sulphide in the host rock like arsenopyrite.

From (m)	To (m)	Length	Sample #	Au Best ppm	Ag Best ppm	Cu ppm	Pb ppm	Zn ppm
102.83	103.75	0.92	3782136	0.043	9.223	69.8	16.81	76.9
103.75	104.40	0.65	3782137	0.046	4.714	71.6	10.52	39.2
104.40	105.81	1.41	3782138	0.042	1.054	18.8	28.65	95.6

Verifying Geologist: _____ Signature: _____ Report Author Initials: _____

Project: GC
Hole: GC-20-40

From (m)	To (m)	Rock Type & Description	From (m)	To (m)	Length	Sample #	Au Best ppm	Ag Best ppm	Cu ppm	Pb ppm	Zn ppm
		<<Min: 109.84 - 110.5 7% Pyrite>> Anhedral to euhedral py in the form of fine disseminations and clots up to 7mm wide throughout porphyry unit in a range of yellowish shades, possibly in addition to a lighter-coloured sulphide in the host rock like arsenopyrite. This is associated with the finer-grained, lighter-coloured generation of porphyry (there are two sections in this intrusion)									
		<<Min: 109.84 - 110.5 0.1% Galena>> Unknown trace dark sulphide clots within vein, apparently altered from small host rock fragments. Possibly galena.									
		<<Min: 110.5 - 113.24 4% Pyrite>> Euhedral py in the form of fine disseminations and clots up to 4mm wide throughout porphyry unit and muds in a range of yellowish shades, possibly in addition to a lighter-coloured sulphide in the host rock like arsenopyrite.									
		<<Alt: 105.82 - 110.81 weak-moderate Fuchsite>> Preferential fuchsite/sericite phenocryst alteration, turning the phenos into a range of olive green to bright turquoise.									
		<<Alt: 105.82 - 110.81 weak-moderate Sericite>> Moderate pervasive sericitization of intrusion									
		<<Alt: 110.81 - 112 weak-moderate Sericite>> Patchy sericitization of coarser beds									
		<<Struct: 105.85 - 105.85: contact>> Ct btw SMD and INI									
		<<Struct: 108.53 - 108.53: vein>> Qz-cal vein planar									
			105.81	107.15	1.34	3782139	0.093	3.55	44.2	23.76	84.8
			107.15	108.65	1.50	3782141	0.114	2.614	63.8	6.37	43.5
			108.65	109.84	1.19	3782142	0.088	0.697	27.7	2.85	51.3
			109.84	110.41	0.57	3782143	0.055	8.69	107	6.9	50.1
			110.41	110.90	0.49	3782144	0.099	5.634	106.6	11.82	63.3
			110.90	112.00	1.10	3782146	0.043	5.262	69.2	9.31	28.1
110.90	**112.00**	**SMD Mudstone mud**									
		Dk grey to black alternating beds of dominantly mud and silt on a mm to 10cm scale with rip up clasts. 4% finely disseminated euhedral py throughout matrix (in some beds more than others) and py fracture coatings. Some beds are preferentially sericite altered to greenish grey, and one 10cm section of intrusion at 111.2m. Moderate to strong silicification, calcite stringers, and sharp contacts.									
		<<Alt: 111 - 111.2 weak Carbonate>> Weak pervasive carbonate alteration of muds/silts									
		<<Vein: 111.9 - 117.53 4% Quartz-Calcite>> Disarticulated and sometimes brecciated veins and veinlets with py along margins and fracture surfaces at no consistent angle, but often low angle and sometimes cross-cutting.									
		<<Struct: 111.63 - 111.63: bedding (s0)>> Bedding in sediments									

Verifying Geologist: _____ **Signature:** _____ **Report Author Initials:** _____

Project: GC
Hole: GC-20-40

From (m)	To (m)		Rock Type & Description	
112.00	**114.50**	**INI**	**Intermediate Intrusive**	**granule**

Layers of two different generations of greenish grey plag-phyric intermediate intrusion, one with smaller crystals and one with 5mm wide feldspar phenos (some of them hexagonal) and fracture controlled/disseminated py (2%). Bright shamrock green sericite/fuchsite alteration in some phenos (selectively the more round ones, but they occur in the rectangular feldspars as well) and sericitization of matrix. 40% phenocryst abundance. Large xenoliths up to 4cm wide are preferentially more green/turqoise. Low angle qz veins 1cm wide might have apy on the margins and dark sulphide clots inside. Sharp contacts.

<<Min: 113.24 - 114.5 4% Pyrite>> Anhedral to euhedral py in the form of fine disseminations and clots up to 7mm wide throughout porphyry unit in a range of yellowish shades, possibly in addition to a lighter-coloured sulphide in the host rock like arsenopyrite. This is associated with the finer-grained, lighter-coloured generation of porphyry (there are two sections in this intrusion)

<<Alt: 112 - 114.5 weak-moderate Sericite>> Moderate pervasive sericitization of intrusion

<<Alt: 112 - 114.5 moderate Fuchsite>> Preferential fuchsite/sericite phenocryst alteration, turning the phenos into a range of olive green to bright turquoise.

<<Struct: 112.5 - 113: weak fault>>

<<Struct: 113.51 - 113.51: vein>>

From (m)	To (m)		Rock Type & Description	
114.50	**115.10**	**SSL**	**Siltstone**	**silt**

Dk grey to black interbeds of dominantly silt and mud on a mm to 15cm scale with rip up clasts. 4% finely disseminated euhedral py throughout matrix (in some beds more than others) and py fracture coatings. Some beds are preferentially sericite altered to greenish grey, and one 10cm section of intrusion at 111.2m. Moderate to strong silicification, calcite stringers, and sharp contacts.

<<Min: 114.5 - 115.1 0.1% Galena>> Unknown trace dark sulphide clots within vein, apparently altered from small host rock fragments. Possibly galena.

<<Min: 114.5 - 117.2 5% Pyrite>> Finely disseminated euhedral pyrite crystals up to 3mm wide in intrusion and silt, wacke, and mud beds, some beds better mineralized than others.

From (m)	To (m)		Rock Type & Description	
115.10	**116.00**	**SGW**	**Greywacke**	**c-sand**

Poorly sorted greywacke with aligned oblong polymictic grains up to 1cm long and weakly bedded. 1-2% fine disseminated euhedral py, sharp contacts.

<<Alt: 115.27 - 116.6 weak-moderate Carbonate>> Weak to strong pervasive carbonate alteration increasing downhole

<<Struct: 115.1 - 115.1: bedding (s0)>> Bedding between silt and mud

From (m)	To (m)	Length	Sample #	Au Best ppm	Ag Best ppm	Cu ppm	Pb ppm	Zn ppm
112.00	113.24	1.24	3782147	0.016	2.1	45.4	4.12	69.2
113.24	114.50	1.26	3782148	0.076	1.248	55.9	3.3	39.3
114.50	115.10	0.60	3782149	0.026	3.515	67	5.67	43
115.10	116.00	0.90	3782151	0.008	0.211	5.9	7.58	20

Verifying Geologist: _____ **Signature:** _____ **Report Author Initials:** _____

Project: GC
Hole: GC-20-40

From (m)	To (m)	Rock Type & Description
116.00	**116.90**	**INI Intermediate Intrusive granule**
		Light greenish grey plag-phyric intermediate intrusion in greywacke, with up to 4mm wide feldspar phenos and fracture controlled/disseminated py (2%). Euhedral py up to 4mm wide disseminated in greywacke as well, but concentrated along dyke margin and in fractures. Bright shamrock green sericite/fuchsite alteration in some phenos and weak sericitization of matrix. Low angle qz veins 1cm wide might have apy clots inside (square shaped clot is visible, possibly replacing py?). Sharp contacts.
		<<Alt: 116 - 117.81 weak-moderate Fuchsite>> Preferential fuchsite/sericite phenocryst alteration, turning the phenos into a range of olive green to bright turquoise.
		<<Alt: 116 - 117.81 weak-moderate Sericite>> Moderate pervasive sericitization of intrusions in mud
		<<Struct: 116 - 116: contact>> Ct btw mud and INI
116.90	**117.81**	**SMD Mudstone mud**
		Dk grey to black alternating beds of dominantly mud and silt on a mm to cm scale, strongly gouged at bottom with 10% qz veining and 10% strongly deformed INI. 4% finely disseminated euhedral py throughout matrix (in some beds more than others) and py fracture coatings. Moderate silicification, calcite stringers, and sharp contacts. Intense mineralization in following unit.
		<<Min: 117.2 - 117.54 6% Pyrite>> Qz veins with anhedral py filling fracture surfaces and euhedral disseminated py in host rock
		<<Min: 117.54 - 117.87 15% Pyrite>> Brecciated qz vein with py infill, forming a semi-massive py band 2cm thick with a mix of euhedral crystals up to 3mm wide and anhedral py. This is the strongest concentration of sulphides in a vein in the entire hole. 20 degree dip. (See photos)
		<<Alt: 117.53 - 117.81 moderate Graphite>> Strong graphitic alteration in well-mineralized shear zone with qz
		<<Vein: 117.53 - 117.81 20% Quartz>> Broken sheared qz vein with strong py mineralization and graphitic alteration on margin of dyke and mudstone
		<<Struct: 116.9 - 116.9: contact>> Ct btw INI and mud
		<<Struct: 117.15 - 117.15: bedding (s0)>> Bedding in sediments
		<<Struct: 117.5 - 117.7: moderate-strong gouge>> Well mineralized graphitic gouge section

From (m)	To (m)	Length	Sample #	Au Best ppm	Ag Best ppm	Cu ppm	Pb ppm	Zn ppm
116.00	116.60	0.60	3782152	0.01	2.735	54.9	6.74	37.9
116.60	116.90	0.30	3782153	0.034	0.999	17.2	24.1	35.4
116.90	117.53	0.63	3782154	0.024	4.772	54.2	12.64	51.7
117.53	117.81	0.28	3782155	0.037	5.616	70.1	9.76	195.3

Verifying Geologist: _____ **Signature:** _____ **Report Author Initials:** _____

Project: GC
Hole: GC-20-40

From (m)	To (m)	Rock Type & Description
117.81	**118.75**	**INI Intermediate Intrusive granule**
		Light greenish grey plag-phyric intermediate intrusion, with up to 8mm wide feldspar phenos (some of them hexagonal) and intense py mineralization (euhedral and anhedral, sooty and bright) on upper and lower contacts with mudstone and qz-cal veins, and in py veinlets and disseminations (up to 15% locally). Lower contact has a 1-2cm wide qz-cal-py vein which is brecciated and vuggy, with py infill. This vein begins at 118.2m and ends at 119m.
		Bright shamrock green sericite/fuchsite alteration in some phenos and weak sericitization of matrix. Blackened micro fratures, moderate silicification and brecciated/gouged contacts.
		<<Min: 117.87 - 118.5 4% Pyrite>> Glittery euhedral py along fracture lines in porphyry
		<<Min: 118.5 - 119 10% Pyrite>> Brecciated qz vein with py infill, forming a semi-massive py band 3mm thick blowing out to 2cm thick with a mix of euhedral crystals up to 3mm wide and anhedral py. 10 degree dip.
		<<Alt: 117.81 - 118.75 weak-moderate Sericite>> Moderate pervasive sericitization of intrusion
		<<Alt: 117.81 - 130.16 weak Graphite>> Patchy weak graphitic alteration of mudstones, mostly along sheared areas and possibly seeping into micro-fractures in all units
		<<Alt: 117.82 - 118.75 moderate Fuchsite>> Preferential fuchsite/sericite phenocryst alteration, turning the phenos into a range of olive green to bright turquoise.
		<<Vein: 118.2 - 119 10% Quartz-Calcite>> One singlewell-mineralized low-angle qz-cal veinlet on the margin of a dyke and mudstone, brecciated at blowing out at either end. Pyrite breccia infill and 5mm wide py band along the axis of the vein.
		<<Struct: 117.81 - 117.81: breccia>> Well mineralized brecciated vein
		<<Struct: 118.5 - 121.7: moderate fault>> Moderately faulted zone
118.75	**119.41**	**SMD Mudstone mud**
		Dk grey to black alternating beds of dominantly mud and silt on a mm scale, gouged and well minteralized at bottom with qz veining. 4% finely disseminated euhedral py throughout matrix (in some beds more than others) and py fracture coatings. Folded and deformed at bottom of unit where bedding is strongly defined. Moderate silicification, calcite stringers, and sharp contacts.
		<<Min: 119 - 121.7 7% Pyrite>> Finely disseminated euhedral py in all host rock types.
		<<Struct: 118.75 - 118.75: breccia>> Well mineralized brecciated vein

From (m)	To (m)	Length	Sample #	Au Best ppm	Ag Best ppm	Cu ppm	Pb ppm	Zn ppm
117.81	118.75	0.94	3782156	0.037	1.32	59.8	4.12	58.4
118.75	119.41	0.66	3782157	0.046	3.502	80.8	7.08	134.1
119.41	119.95	0.54	3782158	0.01	0.514	73.6	8.29	54.5

Verifying Geologist: _____ **Signature:** _____ **Report Author Initials:** _____

Project: GC
Hole: GC-20-40

From (m)	To (m)	Rock Type & Description
119.41	**119.95 INI**	**Intermediate Intrusive** **granule**
Light greenish grey plag-phyric intermediate intrusion, with up to 8mm wide feldspar phenos and 3% disseminated py (possibly phenocryst replacement). Bright shamrock green sericite/fuchsite alteration in some phenos and weak sericitization of matrix. Blackened micro fratures, moderate silicification and brecciated contacts.		
119.95	**121.35 SMD**	**Mudstone** **mud**
Dk grey to black alternating beds of dominantly mud and silt on a mm to cm scale, preferentially silicified with 3% finely disseminated euhedral py throughout matrix (in some beds more than others) and py fracture coatings. Folded and deformed throughout unit. Moderate to strong silicification, qz-calcite stringers, and sharp contacts. Gouged at 121.12,		
<<Alt: 121.31 - 122 weak Sericite>> Patchy sericitization of sediments in re-crystallized zone		
121.35	**122.00 SST**	**Sandstone** **c-sand**
Coarse greywacke or volcanic sandstone that looks like an intrusion at the brecciated upper margin but looks like re-crystallized layers of mud/silt at the lower contact (similar to 119.41m). Mineralization increases in intensity and crystal size downhole: 7% at the top, increasing to 30% at the sharp bottom contact. Mineralization is stronger in the SST than the intrusion below.		
<<Min: 121.7 - 122.2 20% Pyrite>> Disseminated euhedral pyrite crystals from sub-mm to 1cm in width, increasing down the interval to 30% locally. Associated with re-crystallized, silicified, bedded sediments, with some crossover into porphyry unit below (See photos)		
122.00	**122.95 INI**	**Intermediate Intrusive** **granule**
Light greenish grey plag-phyric intermediate intrusion, with up to 5mm wide feldspar phenos and 4% disseminated py (possibly phenocryst replacement, strongest at top of unit- 8%). Bright shamrock green sericite/fuchsite alteration in some phenos and weak sericitization of matrix. Blackened micro fratures, moderate silicification and brecciated contacts.		
<<Min: 122.2 - 131.6 3% Pyrite>> Disseminated euhedral py in all host rock. Significantly reduced py concentration in fractures compared to previous units		
<<Alt: 122 - 122.95 weak-moderate Fuchsite>> Preferential fuchsite/sericite phenocryst alteration, turning the phenos into a range of olive green to bright turquoise.		
<<Alt: 122 - 125.8 weak-moderate Sericite>> Moderate pervasive sericitization of intrusions and silicified muds		
<<Vein: 122.6 - 129.75 1% Quartz-Calcite>> 1-10mm wide veinlets mostly in muds, sometimes brecciated/pinching out with py along margins and fracture surfaces or in clots within veins. Usually around 20-25 degrees but not always. Cross-cutting smaller qz-cal veinlets		
<<Struct: 122 - 122: bedding (s0)>> Well mineralized bedding		

From (m)	To (m)	Length	Sample #	Au Best ppm	Ag Best ppm	Cu ppm	Pb ppm	Zn ppm
119.95	121.35	1.40	3782159	0.013	4.147	58.4	12.19	83.8
121.35	122.00	0.65	3782161	0.079	6.383	317.3	15.1	62.8
122.00	122.95	0.95	3782162	0.043	0.86	162.3	6.19	37.2

Verifying Geologist: _____ **Signature:** _____ **Report Author Initials:** _____

Project: GC
Hole: GC-20-40

From (m)	To (m)	Rock Type & Description
		<<Struct: 122.6 - 124.67: weak-moderate fault>>
122.95	**123.50**	**SMD Mudstone mud**
		Light grey to grey mudstones with deformed bedding on a mm to cm scale, differentially sericitized with 3% disseminated euhedral py crystals up to 4mm wide throughout matrix (in some beds more than others) and py fracture coatings. Moderate to strong silicification (cherty-looking), qz-calcite stringers, and sharp contacts.
		<<Alt: 122.95 - 123.5 moderate Silica>> Strong pervasive silicification (Cherty-looking)
123.50	**124.30**	**INI Intermediate Intrusive granule**
		Light greenish grey plag-phyric intermediate intrusion, ligher than previous units with possible clay alteration, and up to 5mm wide feldspar phenos and 4% disseminated py (possibly phenocryst replacement). Bright shamrock green sericite/fuchsite alteration in some phenos and weak sericitization of matrix. Blackened micro fratures, moderate silicification and sharp brecciated contacts.
		<<Alt: 123.5 - 124.3 moderate Clay>> Strong pervasive clay alteration
		<<Alt: 123.5 - 125.8 weak-moderate Fuchsite>> Preferential fuchsite/sericite phenocryst alteration, turning the phenos into a range of olive green to bright turquoise.
124.30	**124.60**	**SMD Mudstone mud**
		Grey to black interbedded mud (dominant), silt, and wacke with bedding on a mm to cm scale with 2% disseminated euhedral py crystals up to 4mm wide throughout matrix (in some beds more than others) and py fracture coatings. Moderate to strong silicification (cherty-looking), qz-calcite stringers, and sharp brecciated contacts.
		<<Alt: 124.3 - 147.5 weak-moderate Silica>> Moderate to strong pervasive silicification across all units, but stronger in muds
		<<Struct: 124.42 - 124.42: bedding (s0)>> Bedding in sediments
		<<Struct: 124.5 - 124.5: contact>> ct between mud and INI
124.60	**125.80**	**INI Intermediate Intrusive granule**
		Light greenish grey plag-phyric intermediate intrusion, with up to 5mm wide feldspar phenos and trace finely disseminated py. Bright shamrock green sericite/fuchsite alteration in some phenos and weak sericitization of matrix. Blackened micro fratures, moderate silicification and sharp brecciated contacts. One barren qz vein 4cm wide (not true width) at 125m).

From (m)	To (m)	Length	Sample #	Au Best ppm	Ag Best ppm	Cu ppm	Pb ppm	Zn ppm
122.95	123.50	0.55	3782163	0.026	0.835	54.3	4.46	27.2
123.50	124.30	0.80	3782164	0.024	3.167	31.7	6.6	25.5
124.30	124.60	0.30	3782166	0.012	0.085	4.2	4.6	16.1
124.60	125.80	1.20	3782167	0.121	1.763	24	11.79	27
125.80	126.30	0.50	3782168	0.025	2.164	62	13.24	69.8

Verifying Geologist: _____ **Signature:** _____ **Report Author Initials:** _____

Project: GC
Hole: GC-20-40

From (m)	To (m)	Rock Type & Description
125.80	**130.53**	**SMD Mudstone mud**
		Light grey to black interbeds of mud (dominant), silt, and wacke with deformed bedding on a mm to cm scale, differentially sericitized (some of them green) with 3-4% fine disseminated euhedral py crystals up to 2mm wide throughout matrix (in some beds more than others) and py fracture coatings. Moderate silicification, qz-calcite stringers, and sharp contacts. Large qz vein with possible apy in host rock on margins and py clots inside and graphitic lower margin.
		Bit change at 127.7 m has seemed to have dropped some oxidized "funfetti" rock containing amphiboles into the hole, but it could be in situ.
		<<Alt: 125.8 - 129.5 weak-moderate Sericite>> Moderate preferential silicification of some sediment beds and small pieces of funfetti rock
		<<Alt: 130.16 - 130.25 moderate Graphite>> Strong graphitic alteration in well-mineralized shear zone with qz
		<<Vein: 129.75 - 130.19 60% Quartz>> Qz vein with pillowy margins and trace dark sulphides (galena?). Very graphitic gouged lower contact and increased mineralization in muds along margins.
		<<Vein: 130.19 - 135 0.5% Quartz-Ankerite-Chlorite>> Qz-cal-chl veinlets, some containing Fe oxides and thin layers of py at no consistent angle
		<<Struct: 126 - 134: weak fault>> Sporadic faulting
		<<Struct: 127.6 - 127.6: bedding (s0)>> Bedding in sediments
		<<Struct: 127.61 - 127.61: vein>> Qz-cal vlt
		<<Struct: 129.6 - 129.6: bedding (s0)>> Bedding in sediments
		<<Struct: 129.61 - 129.61: vein>> qz cal vein
		<<Struct: 129.9 - 129.9: vein>> Qz-cal vein
130.53	**135.00**	**INI Intermediate Intrusive granule**
		Several generations of a light greenish grey plag-phyric intermediate intrusion, with up to 12mm wide feldspar phenos (some of them hexagonal, particularly the larger ones) and trace disseminated py (2% locally). Each generation has various combinations of black, grey, and green phenocrysts and matrix, thus differentially altered (See photos). Bright shamrock green sericite/fuchsite alteration in some phenos and weak sericitization of matrix. Blackened micro fratures, moderate silicification and sharp brecciated contacts.
		<<Min: 131.6 - 133.06 1% Pyrite>> Reduced disseminated py in host rock
		<<Min: 133.06 - 135 0.2% Pyrite>> Trace disseminated euhedral py in host rock associated with intrusion generation with dark phenocrysts

From (m)	To (m)	Length	Sample #	Au Best ppm	Ag Best ppm	Cu ppm	Pb ppm	Zn ppm
126.30	127.20	0.90	3782169	0.053	6.637	82.2	23.18	167.3
127.20	127.81	0.61	3782171	0.098	4.779	46.6	19.59	113.5
127.81	128.60	0.79	3782172	0.125	11.663	88.2	19.07	133
128.60	129.77	1.17	3782173	0.035	3.712	35.6	10.54	109.5
129.77	130.19	0.42	3782174	0.143	6.86	80.8	11.95	98.1
130.19	130.53	0.34	3782175	0.029	6.989	108.8	15.45	193.5

Verifying Geologist: _____ **Signature:** _____ **Report Author Initials:** _____

Project: GC
Hole: GC-20-40

From (m)	To (m)	Rock Type & Description	From (m)	To (m)	Length	Sample #	Au Best ppm	Ag Best ppm	Cu ppm	Pb ppm	Zn ppm
		<<Alt: 130.53 - 135 weak-moderate Sericite>> Moderate pervasive sericitization of intrusion, strength depending on generation of intrusion									
		<<Alt: 130.53 - 135 moderate Fuchsite>> Preferential fuchsite/sericite phenocryst alteration, turning the phenos into a range of olive green to bright turquoise. Intensity depending on generation of intrusion									
		<<Alt: 134.99 - 145.35 moderate Graphite>> Patchy graphitic alteration of mudstones, mostly along sheared or well mineralized areas and possibly seeping into micro-fractures in all units									
		<<Struct: 130.53 - 130.53: contact>> Ct btw mud and INI									
		<<Struct: 131.5 - 131.5: bedding (s0)>> Band (unsure if bedding or fracture) within INI with increased py									
		<<Struct: 133.07 - 133.07: contact>> CT btw two generations of INI									
		<<Struct: 134 - 136.2: moderate-strong fault>>									
			130.53	131.94	1.41	3782176	0.02	1.389	117	9.5	58.6
			131.94	133.04	1.10	3782177	0.005	0.667	87.6	1.11	62.6
			133.04	133.97	0.93	3782178	-0.00125	0.161	61	0.82	86.5
			133.97	135.00	1.03	3782179	-0.00125	0.985	97	2.5	119.1
135.00	**138.54**	**SMD Mudstone mud**	135.00	136.15	1.15	3782181	0.022	1.784	141.5	8.61	251
		Light grey to black interbeds of 50% mud, 50% silt and greywacke with bedding on a mm to cm scale, differentially sericitized (some of them green) with 4% disseminated euhedral py crystals up to 2mm wide throughout matrix (in some beds more than others) and py fracture coatings. Moderate to strong silicification, qz-calcite stringers, and sharp contacts. 4cm wide barren qz vein at 135.4m.									
		<<Min: 135 - 138.2 5% Pyrite>> Pyrite band along centre of several qz veinlets, and disseminated in host rock (see photos). Could be very good mineralization if blown out anywhere.	136.15	137.52	1.37	3782182	0.022	0.494	60.7	5.31	148
		<<Min: 138.2 - 146 3% Pyrite>> Disseminated euhedral py in all lithologies, varying in intensity from bed to bed and in higher concentrations in the mudstones than the intrusions.	137.52	138.54	1.02	3782183	0.015	0.359	59.7	6.17	311.5
		<<Alt: 135 - 138.54 weak Sericite>> Weak preferential silicification of some sediment beds									
		<<Vein: 135 - 137 5% Quartz>> Vertical qz veinlets up to 8mm full of py, one continuous vlt starting at 135.63 and ending at 137. Vlts cut through fault gouge. One barren qz vein 2cm wide at 135.4m.									
		<<Vein: 137 - 148.5 0.5% Quartz-Calcite>> Qz cal veinlets 1-10mm wide, some containing py clots									
		<<Struct: 136.3 - 136.3: bedding (s0)>> Bd in muds									
		<<Struct: 137.85 - 137.85: bedding (s0)>> Bd in muds									

Verifying Geologist: _____ **Signature:** _____ **Report Author Initials:** _____

Project: GC
Hole: GC-20-40

From (m)	To (m)	Rock Type & Description
138.54	139.15 INI	**Intermediate Intrusive** granule
		Light greenish grey plag-phyric intermediate intrusion, with up to 7mm wide feldspar phenos, larger xenoliths, and trace finely disseminated py. Bright shamrock green sericite/fuchsite alteration in some phenos and weak sericitization of matrix. Moderate to strong silicification and sharp contacts. Entire dyke has a chill margin that darkens to the inside.
		<<Alt: 138.54 - 139.15 weak-moderate Fuchsite>> Preferential fuchsite/sericite phenocryst alteration, turning the phenos into a range of olive green to bright turquoise.
		<<Alt: 138.54 - 139.15 weak-moderate Sericite>> Moderate pervasive sericitization of intrusion
		<<Struct: 138.55 - 138.55: contact>> CT btw mud and INI
139.15	141.90 SIS	**Interbedded Sandstone/Siltstone** f-sand
		Light grey to black interbeds of 30% mud, 30% silt and 30% greywacke with bedding on a mm to 30 cm scale, differentially sericitized (some of them greenish grey) with 4% disseminated euhedral py crystals up to 2mm wide throughout matrix (in some beds more than others) and py fracture coatings. Moderate to strong silicification, qz-calcite stringers, sharp upper contact, brecciated lower contact, and weakly gouged in some mud sections.
		<<Alt: 139.15 - 141.9 weak Sericite>> Weak preferential silicification of some sediment beds
		<<Struct: 139.16 - 139.16: contact>> Ct btw INI and mud
		<<Struct: 139.5 - 146: weak fault>> Weak fault zone
		<<Struct: 140.3 - 140.3: bedding (s0)>> Bd in mud
		<<Struct: 141.75 - 141.75: bedding (s0)>> bd in sediments
141.90	142.87 INI	**Intermediate Intrusive** c-sand
		Intermediate dyke with sparse feldspar crystals exhibiting a chill margin that is grey in the middle and light grey-beige on the outside edges.1-2% disseminated py, increasing around qz-cal fractures. Bright shamrock green sericite/fuchsite alteration in some phenos and weak to moderate sericitization of matrix. Moderate to strong silicification and sharp contacts.
		<<Alt: 141.9 - 142.87 weak-moderate Sericite>> Moderate pervasive sericitization of intrusion

From (m)	To (m)	Length	Sample #	Au Best ppm	Ag Best ppm	Cu ppm	Pb ppm	Zn ppm
138.54	139.15	0.61	3782184	-0.00125	0.317	77	2.78	77
139.15	140.05	0.90	3782186	0.012	0.59	58.3	5.3	246.5
140.05	140.90	0.85	3782187	0.009	0.611	70.1	6.04	68
140.90	141.30	0.40	3782188	0.007	0.168	32.3	3.33	54.5
141.30	141.90	0.60	3782189	0.007	0.306	52.1	3.08	103.8

Verifying Geologist: _____ Signature: _____ Report Author Initials: _____

Project: GC
Hole: GC-20-40

From (m)	To (m)	Rock Type & Description
		<<Alt: 142.15 - 142.7 weak-moderate Carbonate>> Moderate carbonate alteration of phenos in the dark inside part of the intrusion
142.87	**146.00**	**SSL Siltstone silt**
		Light grey to black interbeds of 60% silt, 30% mud, and 10% greywacke with bedding on a mm to 10 cm scale, differentially sericitized (some of them greenish grey,) with 4% disseminated euhedral py crystals up to 2mm wide throughout matrix (in some beds more than others) and py fracture coatings and bands. Moderate to strong silicification, qz-calcite stringers, and sharp contacts.
		<<Alt: 142.87 - 145 weak Carbonate>> Trace patchy carbononate alteration in selective sediment beds
		<<Struct: 142.87 - 142.87: contact>> Ct btw INI and mud
		<<Struct: 144.45 - 144.45: bedding (s0)>> Bedding associated with increased py
146.00	**148.10**	**INI Intermediate Intrusive granule**
		Light greenish grey plag-phyric intermediate intrusion, with up to 7mm wide feldspar phenos and 5% finely disseminated py. Bright shamrock green sericite/fuchsite alteration in some phenos and weak sericitization of matrix. Colour changes from nearly white to dk grey on an alteration boundary at 148.1, but appears to be the same lithological unit through several colour changes (resembles a very large chill margin on a metre scale). Weak silicification and sharp contacts, weakly gouged at 147.6m.
		<<Min: 146 - 147 5% Pyrite>> Lighter coloured intrusion similar to the one at 110m with smaller phenocrysts, more finely disseminated py, and possibly either light coloured py or arsenopyrite.
		<<Min: 147 - 153.9 0.1% Pyrite>> Trace disseminated py in host rock
		<<Alt: 147.47 - 148.1 moderate Carbonate>> Pervasive strong carbonate alteration in matrix and phenos of intrusion
		<<Alt: 147.5 - 148 weak Fuchsite>> Preferential fuchsite/sericite phenocryst alteration, turning the phenos into a range of olive green to bright turquoise.
		<<Alt: 147.5 - 148.1 moderate Sericite>> Strong pervasive sericitization of intrusion
		<<Struct: 146 - 146: contact>> Ct btew sediments and INI
		<<Struct: 147.6 - 148: strong gouge>> Gouge with strong carbonate alteration

From (m)	To (m)	Length	Sample #	Au Best ppm	Ag Best ppm	Cu ppm	Pb ppm	Zn ppm
141.90	142.87	0.97	3782191	-0.00125	0.327	103	2.36	79.7
142.87	144.30	1.43	3782192	0.01	0.67	74.6	8.93	246.5
144.30	145.35	1.05	3782193	0.015	0.682	79.4	16.31	298.5
145.35	146.00	0.65	3782194	0.006	0.399	62.5	2.41	52.7
146.00	147.00	1.00	3782195	0.005	0.161	126.1	3.62	43.1
147.00	148.10	1.10	3782196	-0.00125	0.094	61.8	1.84	70
148.10	149.41	1.31	3782197	-0.00125	0.365	78.7	1.44	73.2

Verifying Geologist: _____ **Signature:** _____ **Report Author Initials:** _____

Project: GC
Hole: GC-20-40

From (m)	To (m)	Rock Type & Description
148.10	**152.93**	**INI Intermediate Intrusive c-sand**
		Consistent-looking intermediate intrusive unit with small black bladed or rectangular minerals, a separate generation of intrusive with a darker colour, smaller more consistent-looking black phenocrysts, and a dark blue chlorite-altered.
		<<Min: 149.5 - 151.7 0.1% Pyrrhotite>> Trace po blebs in host rock up to 2mm wide
		<<Min: 152.9 - 153 1% Pyrrhotite>> Dark po and py blebs inside qz-cal-ank vein
		<<Alt: 148.1 - 149.63 weak-moderate Carbonate>> Moderate to strong pervasive carbonate alteration throughout intrusive unit
		<<Alt: 148.1 - 151.7 weak Sericite>> Weak sericitization of phenocrysts in darker section of intrusion (difficult to see)
		<<Alt: 148.1 - 185.3 moderate Silica>> Moderate to strong pervasive silicification, slightly stronger in the mudstones than intrusions
		<<Alt: 149.63 - 150.2 weak Carbonate>> Weak to moderate carbonate alteration of intrusive unit, decreasing downhole to stringers that continue throughout hole
		<<Alt: 151.7 - 153 weak Chlorite>> Pervasive weak chloritization of intrusive unit
		<<Alt: 152.9 - 153.2 weak-moderate Iron oxide>> Ankerite in 7-10m wide cal-ank veins, some containing po clots
		<<Vein: 148.5 - 152.9 0.25% Quartz-Calcite>> Small network of multi-directional qz-cal veinlets.
		<<Vein: 152.9 - 153.2 5% Quartz-Ankerite>> Low-angle qz-cal-ank veinlets containing dark py and po clots up to 3mm wide
152.93	**154.58**	**INI Intermediate Intrusive granule**
		Plag-phyric porphyry unit with bladed/rectangular white phenocrysts and a gradient of colour from greenish grey to beige to light grey (lower phenocryst abundance), with different sized crystals. The greenish grey section contains a cal-ank vein with py, po, and possibly gn.
		<<Min: 153.9 - 154.5 3% Pyrite>> Very finely disseminated light-coloured py in intrusion
		<<Min: 154.5 - 155.85 0.5% Pyrite>> Trace disseminated euhedral py
		<<Alt: 153 - 154.5 weak-moderate Sericite>> Pervasive sericitization of dyke, bleached beige colour
		<<Alt: 153.2 - 153.8 weak Fuchsite>> Trace phenocryst replacement of green sericite/fuchsite
		<<Alt: 154.5 - 185.2 weak-moderate Sericite>> Patchy sericite overprint of all units, selectively altering some mud beds to green and softening all intrusive units, turning some of them a pale green. Olive green sericite fracture surfaces are patchy downhole from 169m. Phenocrysts from 177.5-178 are selectively replaced
		<<Struct: 153 - 153: vein>> Qz-cal-ank vein with po blebs
		<<Struct: 153.2 - 156.77: moderate fault>> Moderate fault zone

From (m)	To (m)	Length	Sample #	Au Best ppm	Ag Best ppm	Cu ppm	Pb ppm	Zn ppm
149.41	150.56	1.15	3782198	-0.00125	0.17	73.1	1.11	74.5
150.56	152.00	1.44	3782199	-0.00125	0.16	77.4	1.19	79.5
152.00	153.20	1.20	3782201	-0.00125	0.177	93.7	2.02	71.8

Verifying Geologist: _____ **Signature:** _____ **Report Author Initials:** _____

Project: GC
Hole: GC-20-40

From (m)	To (m)		Rock Type & Description
154.58	**156.77**	**SMD**	**Mudstone** **f-sand**

Blue grey and light grey to black (gradient) mudstone beds on a cm scale with disseminated euhedral py, in higher concentration in some silt beds

<<Min: 155.85 - 165.42 6% Pyrite>> Disseminated euhedral py in mudstones, higher concentration around fractures and selective beds.

<<Alt: 156 - 160 weak-moderate Graphite>> Patchy graphitic alteration of mudstones, mostly along sheared or well mineralized areas and possibly seeping into micro-fractures in all units

<<Struct: 156.6 - 156.6: bedding (s0)>> Bedding in ms/silt

From (m)	To (m)		Rock Type & Description
156.77	**157.36**	**INI**	**Intermediate Intrusive** **silt**

Greenish grey intrusion, though they could possibly just be differentially altered muds. Phenocrysts not visible, disseminated euhedral py.

<<Struct: 156.77 - 162.2: weak fault>> Weak fault zone through graphitic mudstone

From (m)	To (m)		Rock Type & Description
157.36	**165.42**	**SMD**	**Mudstone** **mud**

Light grey to black interbeds of 60% mud, 30% silt, and 10% greywacke with bedding on a mm to 10 cm scale, differentially sericitized (some of them greenish grey,) with 4% disseminated euhedral py crystals up to 2mm wide throughout matrix (in some beds more than others) and py fracture coatings and bands. Moderate to strong silicification, qz-calcite stringers, and sharp contacts.

<<Alt: 160 - 165.42 moderate Graphite>> Pervasive graphitic alteration of mudstones, mostly along sheared or well mineralized areas and possibly seeping into micro-fractures in all units

<<Vein: 160.9 - 164.52 1% Quartz-Calcite>> Sporadic crack-seal veins contining increased amounts of py in black mudstones parallel to bedding

<<Vein: 164.52 - 165.42 50% Quartz-Calcite>> Layers of crack-seal qz-cal veins in mudstones concordant with beds, some containing py

<<Struct: 157.36 - 157.36: contact>> INI/SMD

<<Struct: 158.64 - 158.64: bedding (s0)>> Silt/mud contact

<<Struct: 162.2 - 165.42: moderate-strong fault>> Moderate to strong fault zone

From (m)	To (m)	Length	Sample #	Au Best ppm	Ag Best ppm	Cu ppm	Pb ppm	Zn ppm
153.20	154.58	1.38	3782202	0.005	0.202	77.8	3.01	56.2
154.58	155.38	0.80	3782203	-0.00125	0.424	43.4	3.21	223
155.38	156.77	1.39	3782204	0.007	0.51	61.4	11.51	323.3
156.77	157.36	0.59	3782206	-0.00125	0.257	47.9	4.8	51.5
157.36	158.27	0.91	3782207	0.007	0.409	42.5	9.31	197.7
158.27	158.64	0.37	3782208	0.005	0.566	56.4	9.86	183.2
158.64	160.00	1.36	3782209	0.009	1.349	84.3	11.29	336.4
160.00	161.62	1.62	3782211	0.012	1.064	85.2	12.4	303.3
161.62	163.00	1.38	3782212	0.012	0.867	88.5	10.4	261.9
163.00	164.52	1.52	3782213	0.015	0.932	95.9	9.14	300.3
164.52	165.00	0.48	3782214	0.329	3.498	71.6	22.36	380.5
165.00	165.42	0.42	3782215	0.023	1.692	75.9	19.88	257.8

Verifying Geologist: _____ **Signature:** _____ **Report Author Initials:** _____

Project: GC
Hole: GC-20-40

From (m)	To (m)	Rock Type & Description
		<<Struct: 164.8 - 164.8: vein>> Crack-seal vein set concordant with bedding
165.42	**168.90**	**INI Intermediate Intrusive f-sand**
		Grey amphibole-rich intermediate intrusion in several different generations, possibly dyke or flow.
		<<Min: 165.42 - 169.2 3% Pyrite>> 3% disseminated euh py (1-4mm crystals)
		<<Alt: 166.1 - 173.82 moderate Carbonate>> Moderate to strong pervasive carbonate alteration throughout volcanic units but not mudstones
		<<Alt: 167.13 - 177.3 weak Chlorite>> Weak chl alteration in intrusive unit only, gradational margin within unit
		<<Vein: 168.3 - 168.9 3% Quartz-Calcite>> Small network of multi-directional wispy qz-cal veinlets.
168.90	**169.20**	**SMD Mudstone mud**
		Bedded black mudstone with disseminated euhedral py crystals up to 8mm wide and qz veinlet upper margin.
		<<Struct: 168.9 - 169.2: weak-moderate fault>>
		<<Struct: 169 - 169: contact>> Mud lens in intrusion
169.20	**174.37**	**INI Intermediate Intrusive c-sand**
		Dark blue-grey intermediate intrusion (possibly with several generations) that lightens at the lower margin. Darker part of the unit has an aphantic, almost re-crystallized sandstone like appearance. Lower margin has visible fuchsite-altered phenos. Crackle brecciated lower margin with black fractures. Euhedral py crystals up to 1cm wide concentrated along micro-fractures. Single well-mineralized 15cm wide mud/qz lens at 170.5
		<<Min: 169.2 - 171.48 0.1% Pyrite>> Trace disseminated py in chl-altered intrusive unit
		<<Min: 171.48 - 172.5 5% Pyrite>> Large disseminated euh py crystals 4-8mm wide, concentrated around fractures
		<<Min: 172.5 - 172.6 10% Pyrite>> Py in layers of crack-seal qz-cal vein in mud lends
		<<Min: 172.6 - 175.8 4% Pyrite>> Py clots in all generations of intrusive unit, concentrated in/around fractures. Seems to disappear in chloritized sections.
		<<Alt: 172.5 - 172.6 moderate Graphite>> Pervasive graphitic alteration of mudstones

From (m)	To (m)	Length	Sample #	Au Best ppm	Ag Best ppm	Cu ppm	Pb ppm	Zn ppm
165.42	166.38	0.96	3782216	0.006	0.276	48.3	3.84	62.4
166.38	167.13	0.75	3782217	0.015	0.055	27.2	1.55	70.9
167.13	168.30	1.17	3782218	-0.00125	0.083	40.4	3.1	69
168.30	168.90	0.60	3782219	0.006	0.091	62.3	1.52	61.6
168.90	169.20	0.30	3782221	0.011	0.315	230.1	3.28	60.1

Verifying Geologist: _____ **Signature:** _____ **Report Author Initials:** _____

Project: GC
Hole: GC-20-40

From (m)	To (m)	Rock Type & Description
		<<Vein: 170.2 - 181 0.75% Quartz-Calcite>> Sporadic multi-directional wispy qz-cal veinlets. Veins on margins of mud lenses contain higher concentrations of py (See 172.5, 174.7)
		<<Struct: 170.8 - 170.8: vein>> cal vein with trace disseminated py
		<<Struct: 172.5 - 172.6: moderate gouge>> Gouged mud lens in intrusion
		<<Struct: 172.6 - 172.6: contact>> Mud lens with veins in intrusion
174.37	**174.70**	**SMD Mudstone mud**
		Black mudstone with inruding dyke fingers. Disseminated euh py crystals up to 2mm wide and qz-cal veins along margins of dykes.
		<<Alt: 174.37 - 177.8 moderate Carbonate>> Moderate to strong pervasive carbonate alteration throughout all units except volcanic lens at 174.5
174.70	**178.34**	**INI Intermediate Intrusive m-sand**
		Several generations of a dark blue intermediate intrusion, altered to light grey/beige in the feldspar-rich fuchsite/green sericite-altered bottom of unit. Intrusion contains hornblende-bearing clasts/xenoliths up to 8cm wide containing relatively larger phenos compared to those of the intrusion matrix. Disseminated (euh) and fracture-controlled (anh) pyrite associated with weak potassic alteration at the top of unit, and a lower concentration of disseminated py in the rest of the unit.
		<<Min: 175.8 - 177.9 0.2% Pyrite>> Trace disseminated py in chl-altered intrusive unit
		<<Min: 177.9 - 178.34 3% Pyrite>> Py clots concentrated in fractures
		<<Struct: 174.7 - 174.7: contact>> Mud lens with veins in intrusion

From (m)	To (m)	Length	Sample #	Au Best ppm	Ag Best ppm	Cu ppm	Pb ppm	Zn ppm
169.20	170.75	1.55	3782222	0.012	0.071	47.4	1.51	78.7
170.75	171.48	0.73	3782223	0.006	0.147	93.8	6.01	88.6
171.48	172.25	0.77	3782224	-0.00125	0.177	106.9	14.96	72.2
172.25	172.60	0.35	3782226	0.009	0.575	258.5	121.24	284.6
172.60	173.24	0.64	3782227	-0.00125	0.176	82.8	12.08	74.7
173.24	174.37	1.13	3782228	0.008	0.279	80.7	1.37	70.2
174.37	174.70	0.33	3782229	0.015	0.49	136	3.15	61.9
174.70	176.07	1.37	3782231	0.006	0.177	116.1	1.69	64.1
176.07	177.38	1.31	3782232	-0.00125	0.062	45.2	1.13	73.9
177.38	178.34	0.96	3782233	0.006	0.164	45	1.59	62.6

Verifying Geologist: _____ Signature: _____ Report Author Initials: _____

Project: GC
Hole: GC-20-40

From (m)	To (m)	Rock Type & Description
178.34	**180.15**	**SMD Mudstone mud** Relatively massive black mudstone with small 1-2cm wide interbeds of silt, laminations at 178.8m, and a small intrusion finger at 179m. Fine euhedral py is mostly fracture controlled and disseminated in mud. Sharp contacts. <<Min: 178.34 - 183 4% Pyrite>> Py clots concentrated in fractures <<Alt: 178.7 - 190.15 moderate Graphite>> Patchy graphitic alteration of mudstones, mostly along gouged or well mineralized areas <<Struct: 179 - 179: bedding (s0)>> bedding in SMD
180.15	**180.40**	**INF Felsic Intrusive granule** Intermediate plag-phyric dyke with selectively fuchsite/green sericite-altered phenos up to 3mm wide and a high concentration of blackened micro-fractures.
180.40	**185.66**	**SMD Mudstone mud** Dark grey to black mudstone, competent but lightly deformed to 181m, with a network of brecciated qz-car infill from 181-181.92m. Significantly gouged/cataclasic, with a small gouged intrusion lens from 184.74-184.9m. Grey cataclasic mud (probably bleached) from 185.34-185.6m. Significant py concentration (>7%) in mostly veinlets but also disseminations from 183 to the end of unit, increasing towards the lower contact (15%). Sharp contacts. <<Min: 183 - 192 7% Pyrite>> Py clots concentrated in fractures/infill of gouged zone, and in some broken veins/veinlets within gouge <<Alt: 181.3 - 181.92 moderate Carbonate>> Strong carbonate veining network <<Alt: 181.5 - 181.9 weak-moderate Iron oxide>> Ankerite in veins <<Alt: 185.6 - 186.42 weak-moderate Sericite>> Pervasive sericitization of gouged intrusion <<Vein: 181 - 181.93 60% Quartz-Calcite>> Layers of crack-seal qz-cal veins and veinlets in mudstones concordant with beds, some containing py or ankerite <<Vein: 181.93 - 192 4% Quartz-Calcite>> Sporadic multi-directional wispy qz-cal veinlets with very good mineralization in heavily gouged, graphitic zone <<Struct: 181 - 184.5: very strong cataclasite>> 75% cataclasite <<Struct: 181.1 - 181.1: vein>> crack-seal qz-cal vein <<Struct: 184.35 - 184.35: vein>> py-cal veinlet in set of veinlets

From (m)	To (m)	Length	Sample #	Au Best ppm	Ag Best ppm	Cu ppm	Pb ppm	Zn ppm
178.34	179.11	0.77	3782234	0.023	0.677	99.5	6.21	441.2
179.11	180.15	1.04	3782235	0.036	1.287	100.7	6.99	857.5
180.15	180.40	0.25	3782236	0.01	0.964	49.6	9.06	118

Verifying Geologist: _____ **Signature:** _____ **Report Author Initials:** _____

Project: GC
Hole: GC-20-40

From (m)	To (m)	Rock Type & Description
<<Struct: 184.5 - 201.1: strong gouge>>		50% gouge, 50% cataclasite
185.66	**186.42 INI**	**Intermediate Intrusive** **c-sand**
Greenish-grey plag-phyric intrusion, highly gouged, containing trace disseminated py. Sharp contacts.		
186.42	**190.15 SMD**	**Mudstone** **mud**
Strongly gouged/cataclasic bedded dark grey to black mudstone with disseminated and fracture-controlled euhedral py crystals up to 5mm wide and qz veinlet upper margin. Strong mineralization throughout (7% over interval). Gouged but sharp contacts.		
<<Struct: 189.2 - 189.2: bedding (s0)>>		bdg in SMD
190.15	**190.80 INI**	**Intermediate Intrusive**
Gouged/cataclasic dyke with 5cm mud lens at 190.5. Cannot determine phenocryst composition. Minimal mineralization, gouged but sharp contacts.		

From (m)	To (m)	Length	Sample #	Au Best ppm	Ag Best ppm	Cu ppm	Pb ppm	Zn ppm
180.40	181.00	0.60	3782237	0.017	3.167	48	8.65	130.5
181.00	181.45	0.45	3782238	0.383	4.71	40.9	57.76	184.7
181.45	181.93	0.48	3782239	0.273	2.066	50.4	7.92	113
181.93	183.34	1.41	3782241	0.013	0.532	47.9	4.3	188.1
183.34	184.68	1.34	3782242	0.025	0.354	79.4	3.89	249.8
184.68	185.34	0.66	3782243	0.02	0.143	111.3	4.16	330.7
185.34	185.66	0.32	3782244	0.011	0.168	124.6	2.82	73.6
185.66	186.42	0.76	3782246	0.007	0.109	104.4	1.21	124.5
186.42	187.60	1.18	3782247	0.023	0.918	84.6	5.88	578.9
187.60	188.56	0.96	3782248	0.03	0.682	90.6	5.68	241.5
188.56	189.32	0.76	3782249	0.06	1.136	77.9	8.21	93.8
189.32	190.15	0.83	3782251	0.047	5.22	73.6	12.46	167.6

Verifying Geologist: _____ **Signature:** _____ **Report Author Initials:** _____

Project: GC
Hole: GC-20-40

From (m)	To (m)	Rock Type & Description

<<Alt: 190.15 - 225.14 moderate Sericite>> Patchy sericite alteration throughout interval
- Fracture surfaces that have fallen apart tend to have the same texture as graphite but are completely replaced with dark green sericite
- Gouged zone from 190.15-210.6 pervasively altered
- Mudstones from 201.6-201.5 completely bleached by sericite
- Mode of alteration seems to be fracture-related, partially altered section from 205.5-207.6 illustrates this, as well as sericite halos around qz-cal veins (see 215.2m)
- Strongly altered green muds from 219.7-221.3
- Weak potassic alteration from 201.06-205

190.80 198.18 SMD Mudstone mud

Sheared/cataclasic mixing of two types of mudstone: silicified bedded black mudstone and highly silicified/cherty-looking/semi-translucent bedded grey mudstone. Grey fragments are mixed into graphitic black mud. The cherty mudstone is in higher concentration downhole from 192m. Low relative sulphide concentration and graphitic fracture surfaces on black mud, green sericite fracture surfaces on grey mud.

<<Min: 192 - 195 0.5% Pyrite>> Trace disseminated py in fault zone

<<Min: 195 - 196.2 3% Pyrite>> Disseminated py in selective fractures in fault zone, semi-massive vein at 196.15m

<<Min: 196.2 - 202 0.5% Pyrite>> Trace disseminated py in fault zone

<<Vein: 192 - 220 2% Quartz-Calcite>> Brecciated wispy qz-cal veinlets/infill between fractures with relatively lower sulphide content. No consistent angles, some with sericite halos

<<Struct: 195 - 195: bedding (s0)>>

198.18 198.60 INI Intermediate Intrusive granule

Beige cataclasic plag-phyric intermediate intrusion with fuchsite/green sericite-altered phenos up to 8mm wide. Trace sulphide content, sharp contacts.

<<Alt: 198.18 - 200.3 weak-moderate Clay>> Trace phenocryst replacement of green sericite/fuchsite

<<Alt: 198.18 - 200.3 weak Fuchsite>> Trace phenocryst replacement of green sericite/fuchsite

<<Alt: 198.18 - 206.7 weak-moderate Carbonate>> Patchy carbonate alteration, differing from fragment to fragment. Some sections associated with potassic alteration.

From (m)	To (m)	Length	Sample #	Au Best ppm	Ag Best ppm	Cu ppm	Pb ppm	Zn ppm
190.15	190.80	0.65	3782252	0.048	0.206	76.9	2.28	49.8
190.80	191.83	1.03	3782253	0.031	0.249	126.5	2.63	49.5
191.83	192.50	0.67	3782254	0.007	0.182	143.7	2.09	41
192.50	193.34	0.84	3782255	0.045	0.208	102	3.74	32.7
193.34	194.55	1.21	3782256	0.113	0.196	108.8	4.58	96.3
194.55	195.11	0.56	3782257	0.011	0.159	119.8	3.28	55.7
195.11	195.95	0.84	3782258	0.021	0.045	94.7	3.34	53.6
195.95	196.20	0.25	3782259	0.026	0.058	91.8	2.49	53.2
196.20	196.98	0.78	3782261	-0.00125	0.049	94.3	1.29	79.3
196.98	198.18	1.20	3782262	0.047	0.108	88.5	1.8	72.3

Verifying Geologist: _____ Signature: _____ Report Author Initials: _____

Project: GC
Hole: GC-20-40

From (m)	To (m)	Rock Type & Description
198.60	**198.93**	**SMD Mudstone mud**
		Cataclasic dark grey mud lens with sericite altered fracture surfaces. No visible sulphides, sharp but broken contacts.
198.93	**200.30**	**INI Intermediate Intrusive granule**
		Beige to grey cataclasic plag-phyric intermediate intrusion with fuchsite/green sericite-altered phenos up to 3mm wide. Mud mixing/small mud lenses on a cm scale, one of which contains a lens of semi-massive py ~3cm wide at 199.6m, in a section of what appears to be blasted crack-seal qz-carbonate veins and highly sericitized. Trace sulphide content otherwise, sharp contacts.
200.30	**205.45**	**SMD Mudstone mud**
		Silicified/cherty-looking/semi-translucent pinkish-grey mudstone with potassic and sericitic alteration. Semi-dendritic black micro-fractures throughout. Cataclasic mixed sediments from 200.3-201m. Low relative sulphide concentration (mainly py in fractures) and dark green sericite fracture surfaces. Sharp cataclasic upper and lower contacts.
		<<Min: 202 - 205.5 3% Pyrite>> Py clots concentrated in fractures/infill of brecciated zone
		<<Alt: 201 - 207 weak-moderate Silica>> Moderate pervasive silicification in cherty mudstones
		<<Struct: 201.1 - 214: strong fault>> Small sections of competent rock

From (m)	To (m)	Length	Sample #	Au Best ppm	Ag Best ppm	Cu ppm	Pb ppm	Zn ppm
198.18	198.60	0.42	3782263	0.035	0.092	68.3	1.02	65.3
198.60	198.93	0.33	3782264	-0.00125	0.044	104	1.63	78
198.93	199.35	0.42	3782266	0.133	0.428	83	5.74	44.4
199.35	199.64	0.29	3782267	0.239	0.251	125	7.09	58.1
199.64	200.30	0.66	3782268	0.125	0.124	112.7	4.44	51.1
200.30	201.06	0.76	3782269	0.155	0.377	130.7	5.18	56.8
201.06	202.50	1.44	3782271	0.007	0.094	157.8	1.47	48.7
202.50	204.00	1.50	3782272	0.032	1.133	144.5	52.8	101.1
204.00	205.45	1.45	3782273	0.047	0.348	113.6	3.5	59.2

Verifying Geologist: _____ **Signature:** _____ **Report Author Initials:** _____

Project: GC
Hole: GC-20-40

From (m)	To (m)	Rock Type & Description
205.45	**219.70 VOI**	**Intermediate Volcanic**

Difficult to determine lithology in this area. Sub lithologies follow:
- Coarse-grained black and white plag-phyric porphyritic unit from 205.5-205.8m
- Dark grey selectively sericitized plag-phyric unit with smaller grains (205.8-207m)
- strongly faulted highly sericitized green-grey unit (207-210.5)
- massive fine-grained grey intrusion (could also be sediments) with strong sericite alteration and green sericite fractures (210.5-212)
- 15cm wide mud lens at 212m
- Faulted porphyry unit with turquoise phenos (212-213.5)
- Massive grey unit that is likely an intrusion but could be sediments (213.5-214.5)
- Dark grey volcanic conglomerate or intrusion with large hornblende-rich clasts or xenoliths up to 10cm wide (214.5-217.1)
- Light grey to dark blue-grey to pink and green porphyry with feldspar phenos up to 3mm wide, selective potassium, sericite, and fuchsite alteration, and fault gouge

1% fracture-controlled mineralization throughout unit except last porphyry section, which has more disseminated py clots

<<Min: 208.28 - 208.5 20% Pyrite>> Higher concentration of eihedral py in fractures in cataclasite, 40% semi-massive band 8cm wide at 208.4m

<<Min: 208.5 - 217.91 0.25% Pyrite>> Very trace disseminated py across all lithologies, concentrated around fractures

<<Min: 217.91 - 218.5 4% Pyrite>> Py clots in dark blue-grey plag-phyric intrusion

<<Min: 218.5 - 219.7 1% Pyrite>> Py clots in sericite-altered intrusion

<<Alt: 210.5 - 225.8 weak Silica>> Patchy weak silicification

<<Alt: 213 - 213.6 weak Fuchsite>> Trace phenocryst replacement of green sericite/fuchsite

<<Alt: 217.9 - 219 weak-moderate Carbonate>> Moderate to strong pervasive carbonate alteration throughout dark blue-grey volcanic unit

<<Struct: 214 - 217.9: moderate-strong breccia>> Crackle breccia/cataclasite with strong gouge at 217-217.5m

<<Struct: 219.4 - 223.9: moderate-strong fault>> Moderate-strong fault

From (m)	To (m)	Length	Sample #	Au Best ppm	Ag Best ppm	Cu ppm	Pb ppm	Zn ppm
205.45	205.75	0.30	3782274	-0.00125	0.193	54.2	1.87	33.5
205.75	207.00	1.25	3782275	-0.00125	0.04	59.4	1.11	37.3
207.00	208.25	1.25	3782276	0.033	1.391	122.7	3.62	31.4
208.25	208.50	0.25	3782277	0.3	1.538	320.6	7.65	41.1

Verifying Geologist: _____ **Signature:** _____ **Report Author Initials:** _____

Project: GC
Hole: GC-20-40

From (m)	To (m)		Rock Type & Description	
219.70	**220.50**	**SMD**	**Mudstone**	**mud**

Green-grey bedded sandstone, strongly altered with an olive green mineral such as sericite or epidote. Bedding on a mm to cm scale. Small porphyryitic clasts/lenses. No visible mineralization, sharp contacts.

<<Vein: 220 - 222.4 15% Quartz-Calcite>> Brecciated wispy qz-cal veins/infill between fractures with subhedral/euhedral py clots inside and along margins. Too broken to get angles, looks to be 10-20 degrees

From (m)	To (m)		Rock Type & Description	
220.50	**221.30**	**SMD**	**Mudstone**	

Vertical contact with porphyry and mudstones (50% each), brecciated and highly faulted. Qz-cal vein along some of the margin but not all of it. Trace py mineralization along contact.

From (m)	To (m)		Rock Type & Description	
221.30	**223.20**	**INI**	**Intermediate Intrusive**	**granule**

Light pinkish grey/green Intermediate plag-phyric dyke with selectively fuchsite/green sericite-altered phenos up to 3mm wide and a high concentration of blackened micro-fractures. 3%py clots/aggregates

<<Min: 221.3 - 223.2 2% Pyrite>> Py clots filling fractures in sericite-altered intrusion

<<Min: 221.6 - 222 0.1% Chalcopyrite>> Trace cpy clots in qz-cal vein

<<Vein: 222.4 - 226.5 2% Quartz-Calcite>> Brecciated wispy qz-cal veinlets/infill between fractures with relatively lower sulphide content. No consistent angles, some with sericite halos

From (m)	To (m)	Length	Sample #	Au Best ppm	Ag Best ppm	Cu ppm	Pb ppm	Zn ppm
208.50	209.90	1.40	3782278	0.024	0.198	129.7	1.96	37
209.90	211.00	1.10	3782279	0.037	0.258	169.7	3.32	49.7
211.00	212.00	1.00	3782281	0.007	0.093	187.6	2.11	49
212.00	213.60	1.60	3782282	0.044	0.654	129.8	1.85	43.2
213.60	215.00	1.40	3782283	0.006	0.074	115.3	1.35	48.3
215.00	216.48	1.48	3782284	0.028	0.124	111.3	3.25	48.8
216.48	217.09	0.61	3782286	-0.00125	0.109	127.6	1.89	43.9
217.09	217.91	0.82	3782287	0.015	1.408	112.3	3.36	48.3
217.91	218.75	0.84	3782288	-0.00125	0.088	99.2	1.79	58.2
218.75	219.70	0.95	3782289	-0.00125	0.152	88.1	2.52	40.6
219.70	220.50	0.80	3782291	-0.00125	0.091	16.9	0.74	58
220.50	221.30	0.80	3782292	0.016	0.262	11	2.11	41
221.30	221.58	0.28	3782293	0.023	1.511	214.8	5.05	34.8
221.58	222.25	0.67	3782294	0.057	3.51	239.5	7.06	41.1
222.25	223.20	0.95	3782295	0.016	0.505	127.8	4.23	37.4

Verifying Geologist: _____ **Signature:** _____ **Report Author Initials:** _____

Project: GC
Hole: GC-20-40

From (m)	To (m)	Rock Type & Description
223.20	**223.67 INI**	**Intermediate Intrusive** **granule**
Different generation of intrusion as compared to previous unit with similar shaped and sized phenos but dark blue-grey colour, chlorite alteration, black phenocrysts, and very trace py mineralization in clots		
<<Min: 223.2 - 224.45 0% Pyrite>> One tiny py speck at 224m		
<<Alt: 223.2 - 223.67 weak-moderate Carbonate>> Moderate to strong pervasive carbonate alteration throughout dark blue-grey volcanic unit		
223.67	**224.45 SMD**	**Mudstone** **mud**
Green-grey bedded cherty sandstone, strongly altered with an olive green mineral such as sericite or epidote. Bedding on a mm to cm scale. Small porphyritic clasts/lenses. Very trace py mineralization, sharp contacts.		
<<Struct: 223.9 - 225: strong breccia>> Breccia/cataclasite		
224.45	**225.14 VOI**	**Intermediate Volcanic** **pebble**
Brecciated porphyritic volcanic unit or coarse conglomerate with plag-phyric phenos and trace finely disseminated euhedral py and subhedral clots.		
<<Min: 224.45 - 225 0.2% Pyrite>> Very trace py in cataclasite		
<<Min: 225 - 227.43 2% Pyrrhotite>> Disseminated po clots in chl-altered INI only		
<<Min: 225 - 229 2% Pyrite>> Patchy disseminated py (stronger where there is no pyrrhotite), concentrated around fractures. 5% locally (228.8m).		
<<Alt: 225 - 231 weak-moderate Carbonate>> Moderate to strong patchy carbonate alteration throughout dark blue-grey volcanic unit		
<<Alt: 225 - 231 weak-moderate Chlorite>> Moderate chlorite alteration, dark blue-grey colour		
<<Struct: 225 - 237: moderate fault>> Moderately faulted		
225.14	**231.00 INI**	**Intermediate Intrusive** **granule**
Dark blue-grey intermediate intrusion 1-10mm phenos, chlorite alteration, black phenocrysts, and 3-4% py mineralization in clots. Fracture-controlled sericite/potassic alteration halo from 227.5-228.2, some phenocrysts preferentially altered to green. Gradational contacts.		
<<Min: 229 - 233 0.1% Pyrite>> Very trace disseminated py, almost nonexistent in section with large xenoliths/phenos		

From (m)	To (m)	Length	Sample #	Au Best ppm	Ag Best ppm	Cu ppm	Pb ppm	Zn ppm
223.20	223.67	0.47	3782296	-0.00125	0.023	10	1.3	70.9
223.67	224.45	0.78	3782297	0.015	0.188	61.6	1.78	69.6
224.45	225.14	0.69	3782298	0.213	0.441	161.5	2.94	54

Verifying Geologist: _____ Signature: _____ Report Author Initials: _____

Project: GC
Hole: GC-20-40

From (m)	To (m)	Rock Type & Description
		<<Alt: 225.8 - 238 weak-moderate Silica>> Pervasive moderate silicification, some sections moderate-strong
		<<Alt: 226.2 - 226.45 weak Sericite>> Grey sericite bleaching
		<<Alt: 227.5 - 228 weak Fuchsite>> Weak phenocryst replacement of green sericite/fuchsite
		<<Alt: 227.5 - 228.17 weak-moderate Sericite>> Grey sericite bleaching
		<<Vein: 226.5 - 269.2 1% Quartz-Calcite>> Brecciated wispy qz-cal veinlets/infill between fractures with relatively lower sulphide content. No consistent angles, some with sericite halos and/or py replacement
231.00	**233.00 INI**	**Intermediate Intrusive** **pebble**
		Intermediate volcanic unit, likely intrusion with large phenocrysts/xenoliths up to 5cm wide with sharp edges. They appear as brecciated pieces, but upon closer inspection they all have concentric growth "rings" (with sharp corners). I am sure they are all crystals, some of the large ones aggregates of several crystals together and some of them just on their own. (See photos) Many of them are hexagons, some of them square. Almost all are altered to shamrock green (sericite/fuchsite). No visible mineralization, gradational contacts and cloudy white sericite overprint.
		<<Alt: 231 - 233 weak-moderate Fuchsite>> Moderate phenocryst replacement of green sericite/fuchsite
		<<Alt: 231 - 233 weak-moderate Sericite>> Grey sericite bleaching
233.00	**238.00 INI**	**Intermediate Intrusive** **granule**
		Dark blue-grey intermediate intrusion with 1-10mm phenos, chlorite alteration, black/dark green phenocrysts, and 2% py mineralization in fractures, less so in the darker more chlorite-altered sections. Fracture-controlled sericite/potassic alteration halos around qz-cal veins, centered around the vein at 234.3-234.45. Phenocrysts preferentially altered to dark green in chl section and light green in ser section. Gradational upper contact, broken lower contact.
		<<Min: 233 - 238 1% Pyrite>> Disseminated euhedral py, concentrated around fractures.
		<<Min: 234.2 - 234.45 1% Arsenopyrite>> Dark/light silvery sulphides in 15cm wide qz-ank vein, possibly arsenopyrite
		<<Alt: 233.5 - 234.7 weak-moderate Sericite>> Grey sericite bleaching centred around massive qz-ank vein
		<<Alt: 233.89 - 234.68 weak-moderate Fuchsite>> Weak to moderate phenocryst replacement of green sericite/fuchsite
		<<Alt: 234.3 - 234.45 weak-moderate Iron oxide>> 30% ankerite in qz vein

From (m)	To (m)	Length	Sample #	Au Best ppm	Ag Best ppm	Cu ppm	Pb ppm	Zn ppm
225.14	226.45	1.31	3782299	0.007	0.219	336	2.46	56.7
226.45	227.43	0.98	3782301	-0.00125	0.193	281	1.79	50.9
227.43	228.17	0.74	3782302	0.037	1.1	356.9	3.66	51.8
228.17	229.59	1.42	3782303	0.014	0.329	183.2	3.92	49.2
229.59	231.00	1.41	3782304	0.006	0.064	43	1.41	60.4
231.00	231.79	0.79	3782306	0.017	0.623	82.5	1.38	60.6
231.79	233.00	1.21	3782307	0.03	0.563	46.7	3.65	48.1
233.00	233.89	0.89	3782308	0.008	0.138	216.4	1.79	59.8
233.89	234.68	0.79	3782309	0.14	0.401	93.8	13.23	111.4
234.68	235.96	1.28	3782311	0.006	0.111	122.2	1.27	66.5
235.96	238.00	2.04	3782312	0.008	0.132	127.3	1.68	69.3

Verifying Geologist: _____ **Signature:** _____ **Report Author Initials:** _____

Project: GC
Hole: GC-20-40

From (m)	To (m)	Rock Type & Description
		<<Alt: 234.75 - 238 weak-moderate Chlorite>> Moderate chlorite alteration, dark blue-grey colour
		<<Alt: 235.5 - 237 weak-moderate Carbonate>> Weak to moderate patchy carbonate alteration throughout dark blue-grey volcanic unit
		<<Vein: 234.3 - 234.45 100% Quartz-Ankerite>> Massive planar qz vein with a little bit of calcite (<10%). Contains a disseminated dark to silvery grey sulphide, likely arsenopyrite. Sericite halo ~1m wide. 20% ankerite?
		<<Struct: 234.3 - 234.45: vein>> Qz-cal vein with dark and light sulphide clots within, possibly arsenopyrite
		<<Struct: 237 - 254.8: very strong fault>> Strong deformation zone, sub intervals of competent rock, cataclasite, and gouge
238.00	**252.00**	**SMD Mudstone mud**
		Pinkish grey sheared bedded cherty sandstone, potassic and sericitic alteration. Bedding on a mm to cm scale. Small porphyritic clasts/lenses (gravelly, so difficult to determine contacts). Trace fracture-controlled py veinlet mineralization, broken contacts. Very broken and faulted.
		<<Min: 238.5 - 241.5 3% Pyrite>> Fracture-controlled py in mudstone, up to 8% locally (241.3m)
		<<Min: 241.5 - 263 0.2% Pyrite>> Trace py clots and fracture fillings
		<<Alt: 238 - 240 moderate Silica>> Pervasive strong silicification
		<<Alt: 238 - 252.6 weak Sericite>> Grey sericite bleaching in muds. Pinkish colour probably due to weak potassic alteration.
		<<Alt: 240 - 251 weak-moderate Silica>> Pervasive moderate silicification where rock is competent, especially in muds
		<<Alt: 243.4 - 248 weak-moderate Carbonate>> Weak to moderate patchy carbonate alteration in some muds
		<<Alt: 251 - 253.5 weak Silica>> Patchy weak silicification where rock is competent, especially in muds
252.00	**252.30**	**INI Intermediate Intrusive granule**
		Dark blue-grey intermediate intrusion with 1-10mm phenos, chlorite alteration, black/dark green phenocrysts, and no visible py mineralization. Fracture-controlled sericite alteration around qz-cal veinlets. Phenocrysts preferentially altered to dark green in chl section and light green in ser section. Broken contacts.

From (m)	To (m)	Length	Sample #	Au Best ppm	Ag Best ppm	Cu ppm	Pb ppm	Zn ppm
238.00	240.00	2.00	3782313	0.04	0.218	124.4	2.46	66
240.00	241.79	1.79	3782314	-0.00125	0.668	117.1	2.86	95
241.79	243.00	1.21	3782315	0.042	0.737	98.8	3.87	77.3
243.00	244.50	1.50	3782316	0.005	0.181	99.7	3.13	100.9
244.50	246.00	1.50	3782317	0.01	0.185	99.2	3.23	96
246.00	247.50	1.50	3782318	0.005	0.176	96	2.46	101.4
247.50	249.00	1.50	3782319	0.025	0.271	69.6	1.85	69.6
249.00	250.50	1.50	3782321	0.007	0.284	88.5	1.63	83.5
250.50	251.85	1.35	3782322	0.007	0.117	120	2.06	69.8
251.85	252.30	0.45	3782323	-0.00125	0.134	144.7	2.13	51
252.30	252.60	0.30	3782324	-0.00125	0.051	97.5	1.24	57.7

Verifying Geologist: _____ **Signature:** _____ **Report Author Initials:** _____

Project: GC
Hole: GC-20-40

From (m)	To (m)	Rock Type & Description
252.30	**252.60**	**SMD Mudstone mud** Pinkish grey crackle-brecciated bedded cherty sandstone, potassic and sericitic alteration. Bedding on a mm to cm scale. Trace disseminated py, broken upper contact and sharp cataclasic lower contact.
252.60	**282.00**	**INI Intermediate Intrusive granule** Dark blue-green-russet brown intermediate intrusion with 1-10mm phenos, chlorite alteration, and black/dark green phenocrysts. Overall blasted with sericite/chlorite and hematite in a mottled texture, the hematite on fracture surfaces appearing at 254m and increasing downhole, especially from 265m. 60% of the rock is flaky and falls apart easily. Phenocrysts preferentially altered to dark green in darker sections and light green/turquoise in bleached sections, but it is difficult to determine composition. Bleached/light green, likely sericite-altered lenses at 253.85-254.1m, 255-256m, 257.19-259.25m, 263.68-263.83m, and 270.77-272.06m. Very trace py clots, no visible mineralization dowhole from 263m. Brecciated qz-cal fractures, broken upper contact, EOH. <<Alt: 252.6 - 282 moderate Chlorite>> Strong chlorite/sericite replacement, pervasive throughout the whole section, contributing to its flaky, fissile habit. Colour is very dark green. <<Alt: 253.7 - 254.1 moderate Carbonate>> Strong pervasive carbonate alteration <<Alt: 253.85 - 254.1 moderate Fuchsite>> Phenocryst and rock matrix replacement with green sericite/fuchsite <<Alt: 254 - 256.5 weak Iron oxide>> Very trace hematite alteration visible on fracture surfaces <<Alt: 254.1 - 263 weak-moderate Carbonate>> Moderate patchy carbonate alteration <<Alt: 255 - 259.25 weak-moderate Sericite>> Grey sericite bleaching, likely fracture controlled in high veining area <<Alt: 256.2 - 256.35 weak Fuchsite>> Weak to moderate phenocryst replacement of green sericite/fuchsite <<Alt: 256.5 - 277 weak-moderate Iron oxide>> Weak to moderate hematite alteration visible on fracture surfaces and in some veins <<Alt: 257.19 - 259.25 weak Fuchsite>> Trace phenocryst replacement of green sericite/fuchsite <<Alt: 263 - 264.5 weak-moderate Carbonate>> Moderate to strong pervasive carbonate alteration <<Alt: 263.7 - 263.8 weak Fuchsite>> Trace phenocryst replacement of green sericite/fuchsite <<Alt: 263.7 - 263.8 weak-moderate Sericite>> Grey sericite bleaching, likely fracture controlled in high veining area <<Alt: 264.5 - 282 moderate Carbonate>> Strong patchy carbonate alteration (70%), but deformation makes it difficult to determine whether it is fracture-related or host-related, EOH <<Alt: 269 - 272.06 weak Silica>> Weak silicification where rock is competent <<Alt: 269.5 - 272 weak-moderate Sericite>> Grey sericite bleaching, likely fracture controlled in high veining area

From (m)	To (m)	Length	Sample #	Au Best ppm	Ag Best ppm	Cu ppm	Pb ppm	Zn ppm
252.60	253.75	1.15	3782326	0.016	0.088	57.3	1.09	53.1
253.75	254.10	0.35	3782327	0.008	0.117	29.5	1.07	34
254.10	255.00	0.90	3782328	-0.00125	0.053	23.4	2.1	41
255.00	256.00	1.00	3782329	0.005	0.285	134.8	1.62	32.5
256.00	257.19	1.19	3782331	0.006	0.18	81.9	1.69	48.6
257.19	258.57	1.38	3782332	0.105	0.046	12.4	2.32	39.4
258.57	259.35	0.78	3782333	0.462	0.134	35.4	4.66	55.6
259.35	261.00	1.65	3782334	0.008	0.073	28	1.78	61.7
261.00	262.50	1.50	3782335	0.022	0.085	21.5	2.28	65.3
262.50	264.00	1.50	3782336	0.014	0.056	16.5	1.22	58.6
264.00	265.50	1.50	3782337	-0.00125	0.027	23.1	1.8	58.9
265.50	267.00	1.50	3782338	-0.00125	0.028	21.1	1.45	57.3
267.00	268.50	1.50	3782339	-0.00125	0.029	19.5	1.54	58.9
268.50	269.76	1.26	3782341	-0.00125	0.043	9.2	1.88	51
269.76	270.77	1.01	3782342	-0.00125	-0.005	7.4	1.86	43.8
270.77	272.06	1.29	3782343	0.011	0.962	11.5	16.43	103.4
272.06	273.12	1.06	3782344	0.058	0.055	34.2	1.68	40.2

Verifying Geologist: _____ **Signature:** _____ **Report Author Initials:** _____

GeoSpark: Drill Hole Report

KARUS GOLD

Project: GC
Hole: GC-20-40

From (m)	To (m)	Rock Type & Description
		<<Alt: 270.77 - 271.9 moderate Fuchsite>> Strong phenocryst replacement of green sericite/fuchsite (some phenos are turquoise)
		<<Alt: 277 - 282 moderate Iron oxide>> Moderate to strong hematite alteration visible on fracture surfaces, EOH
		<<Vein: 262.5 - 263.65 10% Calcite>> Long low-angle pinkish calcite veins 1.5cm wide (probably hematite staining rather than mangano-calcite). No visible mineralization. Planar but brecciated/deformed within plane, with host rock layers inside.
		<<Vein: 269.2 - 277 10% Calcite>> Stockwork of brecciated wispy qz-cal veinlets/infill between fractures with no mineralization. No consistent angles, increased veining at the start of interval associated with sericite alteration
		<<Vein: 277 - 282 1% Calcite>> Brecciated wispy qz-cal veinlets/infill between fractures with no mineralization. No consistent angles, increased concentration at 281.5m, EOH
		<<Struct: 256.4 - 256.6: moderate-strong gouge>> Shear zone in fissile sericite-blasted INI
		<<Struct: 256.6 - 258.57: weak gouge>> Core is competent but falls apart, gouged along fractures
		<<Struct: 258.57 - 259.25: moderate-strong cataclasite>> Cataclasite
		<<Struct: 259.25 - 265.3: weak-moderate gouge>> Gouge zone in fissile sericite-blasted INI (30%)
		<<Struct: 263.2 - 263.6: vein>> Calcite-hematite vein. No veins in the area have a consistent direction.
		<<Struct: 265.3 - 269.1: strong gouge>> Gouge zone in fissile sericite-blasted INI (90%)
		<<Struct: 269.1 - 277: moderate breccia>> Crackle-breccia, most of the core is broken with calcite or qz-cal infill. Competetent rock as compared to previous gouge interval.
		<<Struct: 277 - 282: moderate fault>> Moderately faulted with sporadic gouge, EOH

End of Hole @ 282

From (m)	To (m)	Length	Sample #	Au Best ppm	Ag Best ppm	Cu ppm	Pb ppm	Zn ppm
273.12	274.50	1.38	3782346	-0.00125	0.04	35.3	0.79	41.6
274.50	276.00	1.50	3782347	-0.00125	0.026	24.9	1.66	42.9
276.00	277.50	1.50	3782348	-0.00125	0.089	33.2	1.54	45
277.50	279.00	1.50	3782349	-0.00125	0.056	26.1	2.4	46.9
279.00	280.50	1.50	3782351	-0.00125	0.052	32.5	1.39	43.3
280.50	282.00	1.50	3782352	0.014	0.274	59.7	19.9	41.7

Verifying Geologist: _____ **Signature:** _____ **Report Author Initials:** _____

GeoSpark
geosparkconsulting.com

GeoSpark: Drill Hole Report

KARUS GOLD

Project: GC
Hole: GC-20-41

Prospect:	Gold Creek	**Survey Type:**	TN14	**Log Start Date:**	2020-11-21	**Hole Diameter:**	HQ
Projection:	NAD83-Z10	**Survey By:**	Rachel Kim	**Log End Date:**	2020-11-28	**Core Size:**	HQ
UTM East:	598288	**Azimuth:**	225.2	**Drill Company:**	Paycore	**Casing Pulled?:**	No
UTM North:	5832987	**Dip:**	-50.2	**Drill Rig:**	Rig1	**Casing Depth (m):**	6
UTM Elevation (m):	976.78	**Length (m):**	328.5	**Drill Started:**	2020-11-16	**Stored?:**	Yes
Local Grid:		**Hole Type:**	DD	**Drill Completed:**	2020-11-22	**Storage Location:**	LK
Local East:		**Operating Company:**	Kore Mining Ltd.	**Logged By:**	Kaitlyn Gibson	**Report No:**	
Local North:				**Signature:**		**Report Author:**	
Local Elevation (m):							
Claims Title:							
Section:							

Comments:

Using version 3 of Kore Geospark template. Grain size for porphyry units refers to average size of visible phenocrysts. Green colour in some porphyry phenocrysts could be due to sericite or fuchsite, but I have specified that alteration as fuchsite to differentiate between general sericite overprint and green phenocrysts. More detailed notes in collar coments for hole GC-20-40.

Depth (m)	Survey Method	Survey By	Date Surveyed	Dip	Measured Azimuth	Correction Factor	Corrected Azimuth	Mag. Field	Accept Azimuth?	Accept Dip?	Comments
0	TN14	Rachel Kim	2020-11-16	-50.2	225.2	0	225.2		☑	☑	Reflex TN14
30	ReflexEZS	Paycore	2020-11-16	-49.9	208.4	16.6	225	55405	☑	☑	Night
60	ReflexEZS	Paycore	2020-11-17	-49.9	209.7	16.6	226.3	55576	☑	☑	Day Temp 27, roll 73.5
90	ReflexEZS	Paycore	2020-11-17	-49.5	208.9	16.6	225.5	55451	☑	☑	Night
120	ReflexEZS	Paycore	2020-11-18	-49.2	209.6	16.6	226.2	55628	☑	☑	Night
150	ReflexEZS	Paycore	2020-11-19	-48.5	210	16.6	226.6	55271	☑	☑	Day, temp 23 roll 73.4
180	ReflexEZS	Paycore	2020-11-19	-47.8	210.9	16.6	227.5	56047	☑	☑	Night

Verifying Geologist: _____ **Signature:** _____

GeoSpark: Drill Hole Report

KARUS GOLD

Project: GC
Hole: GC-20-41

Depth (m)	Survey Method	Survey By	Date Surveyed	Dip	Measured Azimuth	Correction Factor	Corrected Azimuth	Mag. Field	Accept Azimuth?	Accept Dip?	Comments
210	ReflexEZS	Paycore	2020-11-20	-47.4	210.2	16.6	226.8	55194	☑	☑	Day, temp 23 roll 73.6
240	ReflexEZS	Paycore	2020-11-20	-46.3	211.1	16.6	227.7	55212	☑	☑	Night
270	ReflexEZS	Paycore	2020-11-21	-45.7	211.1	16.6	227.7	55241	☑	☑	Day, temp 22 roll 73.4
300	ReflexEZS	Paycore	2020-11-21	-45.1	210.6	16.6	227.2	55241	☑	☑	ight
328.5	ReflexEZS	Paycore	2020-11-22	-44.8	211.3	16.6	227.9	55170	☑	☑	Night, EOH

Verifying Geologist: _____ **Signature:** _____ **Report Author Initials:** _____

GeoSpark: Drill Hole Report

KARUS GOLD

Project: GC
Hole: GC-20-41

From (m)	To (m)	Rock Type & Description
0.00	**6.00 OVB**	**Overburden**
Polymictic overburen, including intrusion block		
<<Alt: 1 - 259.96 moderate Calcite>> Qz-cal veinlets		
6.00	**7.75 SMD**	**Mudstone** **mud**
Grey to dark grey bedded mudstone, semi-greywacke with flattened/oritented dark clasts up to 3mm long. Bedding on a mm to cm scale, with brecciated qz-cal vein network in the lower half of unit (50%). <1% py replacement in some fractures. Veined lower contact, oxidized fracture surfaces.		
<<Min: 6 - 20 0.01% Pyrite>> Very trace disseminated euhedral py, 1-6mm crystals throughout all lithologies		
<<Alt: 6 - 7.75 moderate-strong Silica>> Moderate to strong pervasive sil		
<<Alt: 6 - 33 weak-moderate Chlorite>> Weak to moderate pervasive chl		
<<Alt: 6 - 42 weak-moderate Iron oxide>> Ankerite in select veins		
<<Alt: 6 - 53 moderate Graphite>> Patchy moderate graphite alteration in black mud layers, usually proximal to veins or on dyke margins		
<<Vein: 6.45 - 7.86 25% Quartz-Ankerite>> Stockwork of brecciated qz-cal-ankerite veinlets in mudstone, up to 50% locally (7.5-7.86m). Weakly oxidized. No consistent angle, but there is one 2cm wide planar qz-cal vein at 7.8m (58 degrees).		
7.75	**9.00 INM**	**Mafic Intrusive** **granule**
Dark grey gritty intermediate intrusion that feels like a sandstone but has long white blade-like phenocrysts (amphiboles?) up to 5mm long. Oxidized fracture surfaces. No visible mineralization, broken lower contact and veined upper contact.		
<<Alt: 7.75 - 9 moderate Sericite>> Moderate pervasive ser, soft rock		
<<Alt: 8.6 - 17 moderate-strong Carbonate>> Patchy moderate to strong car in intrusion and mud, varying from bed to bed		
<<Vein: 7.86 - 21 0.5% Quartz-Calcite>> Sparse brecciated/disarticulated qz-cal veinlets, 1-5mm wide. No consistent angle.		
<<Struct: 7.75 - 7.75: vein>> 2.5cm wide planar qz-cal vein		
<<Struct: 7.75 - 12.2: moderate fault>> Moderately faulted		

From (m)	To (m)	Length	Sample #	Au Best ppm	Ag Best ppm	Cu ppm	Pb ppm	Zn ppm
6.00	6.95	0.95	3782353	0.008	0.485	81	8.1	55.8
6.95	7.75	0.80	3782354	-0.00125	0.226	24.6	9.08	87.9
7.75	9.00	1.25	3782355	-0.00125	0.251	101.1	3.3	70.4

Verifying Geologist: _____ **Signature:** _____ **Report Author Initials:** _____

Project: GC

Hole: GC-20-41

From (m)	To (m)	Rock Type & Description
9.00	**36.55 SMD**	**Mudstone** **mud**
Light grey to black bedded mudstone (lighter towards the bottom 1/3), semi-greywacke with flattened/oritented dark clasts up to 15mm long (20%), and siltstone. Bedding on a mm to 20cm scale, with sporadic sets of brecciated qz-cal vein networks. Sporadic fracture-controlled graphitic alteration, particularly in the black mudstone (but this appears in the grey mudstone as well). Very trace disseminated py (euhedral, fine grained and coarse) in selective beds and fractures. Broken upper contact, sharp lower contact.		
<<Min: 20 - 39 0.3% Pyrite>> Trace fracture-controlled and finely disseminated euhedral py throughout all lithologies		
<<Alt: 9 - 43.5 moderate Silica>> Pervasive moderate silicification		
<<Vein: 21 - 21.6 10% Quartz-Calcite>> Stockwork of brecciated qz-cal-ankerite veinlets in mudstone trace oxidation. No consistent angle, trace py within fractures.		
<<Vein: 21.6 - 27.86 0.5% Quartz-Calcite>> Sparse brecciated/disarticulated qz-cal veinlets, 1-5mm wide. No consistent angle.		
<<Vein: 27.86 - 28.36 25% Quartz-Calcite>> Stockwork of brecciated qz-cal-ankerite veinlets in mudstone trace oxidation. No consistent angle, euhedral py within fractures. Moderately gouged at bottom of interval.		
<<Vein: 28.36 - 40.5 0.5% Quartz-Calcite>> Sparse brecciated/disarticulated qz-cal veinlets, 1-5mm wide. No consistent angle.		
<<Struct: 10.05 - 10.05: bedding (s0)>> Bedding in MS		
<<Struct: 13.09 - 13.09: bedding (s0)>> Bedding in MS		
<<Struct: 14 - 17: weak fault>> Weakly faulted		
<<Struct: 17 - 20: moderate-strong fault>> Moderate to strong faulting with sporadic gouge		
<<Struct: 19.15 - 19.15: bedding (s0)>> Bedding in MS		
<<Struct: 20 - 27.86: weak fault>> Weakly faulted		
<<Struct: 23.3 - 23.3: vein>> 2.5cm wide concordant crack-seal qz-cal vein with sheared graphitic margin		
<<Struct: 27 - 27: bedding (s0)>> Bedding in MS		
<<Struct: 27.86 - 28.42: strong fault>> Strongly faulted		
<<Struct: 28.42 - 29.5: weak shear>> Weakly faulted, sheared fracture surfaces associated with veins		
<<Struct: 28.91 - 28.91: vein>> 2.5cm wide concordant crack-seal qz-cal vein		
<<Struct: 29.9 - 29.9: bedding (s0)>> Bedding in MS		
<<Struct: 30.85 - 34.7: weak-moderate fault>> Weak to moderate faulting		

From (m)	To (m)	Length	Sample #	Au Best ppm	Ag Best ppm	Cu ppm	Pb ppm	Zn ppm
9.00	10.50	1.50	3782356	0.016	0.472	82.9	14.09	105.8
10.50	12.00	1.50	3782357	0.014	0.856	112.1	14.22	120.8
12.00	13.50	1.50	3782358	0.022	0.687	130	13.11	128
13.50	15.00	1.50	3782359	0.005	0.279	106.7	13.79	90.2
15.00	16.50	1.50	3782361	-0.00125	0.26	89.8	12.06	83
16.50	18.00	1.50	3782362	0.008	0.313	102.7	13.59	110.6
18.00	19.50	1.50	3782363	0.008	0.339	118.6	12.49	117.1
19.50	21.00	1.50	3782364	0.01	0.508	87.1	13.31	133
21.00	22.50	1.50	3782366	-0.00125	0.129	68.6	12.77	77.7
22.50	24.00	1.50	3782367	-0.00125	0.218	91.2	12.53	96.1
24.00	25.50	1.50	3782368	-0.00125	0.31	74.7	11.99	95
25.50	27.00	1.50	3782369	-0.00125	0.424	65.7	13.13	103.7
27.00	27.86	0.86	3782371	-0.00125	0.181	59.8	9.39	72.2
27.86	28.50	0.64	3782372	-0.00125	0.152	59.3	11.66	63.4
28.50	30.00	1.50	3782373	-0.00125	0.217	90.2	12.45	86.8
30.00	31.50	1.50	3782374	-0.00125	0.13	65.8	9.51	69.2
31.50	33.00	1.50	3782375	0.006	0.201	71	10.53	70.1
33.00	34.50	1.50	3782376	0.006	0.18	66.4	9.69	66.7
34.50	35.64	1.14	3782377	-0.00125	0.103	37.2	9.5	61.7
35.64	36.55	0.91	3782378	0.006	0.121	37.7	8.77	57

Verifying Geologist: _____ **Signature:** _____ **Report Author Initials:** _____

Project: GC
Hole: GC-20-41

From (m)	To (m)	Rock Type & Description
		<<Struct: 33.57 - 33.57: bedding (s0)>> Bedding in MS
		<<Struct: 34.7 - 37.7: weak fault>> Sporadic faulting
36.55	**37.90 SMD**	**Mudstone** **mud**
		Same as above unit, but recrystallized with an overprint of rounded crystals approx 1.5mm wide. Lower contact black and graphitic, meterage unclear due to very poor recovery.
		<<Struct: 37.7 - 40.7: moderate-strong gouge>> 80% gouged
37.90	**39.60 INI**	**Intermediate Intrusive** **granule**
		Mix of green-grey intermediate intrusion (70%) and black mudstone (30%). Composition and shape of phenocrysts is difficult to determine, but they appear to be somewhat round and significantly fuchsite/sericite altered to turquoise. Significantly faulted/gouged increasing downhole, trace fracture-controlled pyrite.
		<<Min: 39 - 58.25 3% Pyrite>> Euhedral fracture-controlled py, fine disseminations throughout all lithologies. Vein with 10% py at 56m
		<<Alt: 37.9 - 41.26 weak-moderate Sericite>> Patchy sericitization (bleaching) of host rock, fracture replacement
		<<Alt: 37.9 - 42 weak-moderate Fuchsite>> Selective replacement of phenocrysts in intrusions (but not mud), could be fuchsite or green sericite. Turquoise colour.
39.60	**40.80 SMD**	**Mudstone** **mud**
		Significantly faulted grey to black mudstone/siltstone, recrystallized where not gouged. Broken 8cm wide qz vein at 40.5m, and the bottom 20cm is black mud with 4% fracture-controlled py. 2% py over interval. Gouged upper contact and sharp lower contact.
		<<Vein: 40.5 - 42.75 12% Quartz-Calcite>> Stockwork of brecciated veinlets in high deformation zone, with two qz-ank veins 7cm wide, at 40.5 and 41.9m. Trace euhedral py clots along fractures and possible trace sphalerite.
40.80	**41.26 INI**	**Intermediate Intrusive** **granule**
		Green-grey intermediate intrusion Composition and shape of phenocrysts is difficult to determine, but they appear to be somewhat round and significantly fuchsite/sericite altered to turquoise. Weakly deformed, <1% fracture-controlled pyrite. Sharp upper contact and gradational/broken lower contact.

From (m)	To (m)	Length	Sample #	Au Best ppm	Ag Best ppm	Cu ppm	Pb ppm	Zn ppm
36.55	37.90	1.35	3782379	0.017	0.382	57.7	10.44	71.9
37.90	39.60	1.70	3782381	0.036	0.739	81.1	13.97	65.9
39.60	40.80	1.20	3782382	0.031	1.084	59.2	11.21	76.3
40.80	41.26	0.46	3782383	-0.00125	1.004	89.3	1.63	66.6

Verifying Geologist: _____ **Signature:** _____ **Report Author Initials:** _____

Project: GC
Hole: GC-20-41

From (m)	To (m)	Rock Type & Description
41.26	**56.00 SMD**	**Mudstone** **mud**
Light grey to black bedded mudstone (dominantly grey), semi-greywacke with flattened/oritented dark clasts up to 15mm long (10%), and siltstone. Dominantly black and graphite-altered from 52.3-56m. Significant brecciated qz-cal veining from 41.26-42.5m (25%). Bedding on a mm to 40cm scale, with ~1% brecciated qz-cal veinlets, some containing py clots. Sporadic fracture-controlled graphitic alteration, particularly in the black mudstone (but this appears in the grey mudstone as well). Very trace disseminated py (euhedral, fine grained and coarse) in selective beds and fractures. Broken upper contact, veined/sheared lower contact.		
<<Alt: 47.5 - 51 moderate-strong Carbonate>> Moderate to strong carbonate alteration of selective mud beds		
<<Alt: 47.5 - 52.5 moderate Sericite>> Moderate pervasive ser (soft rock)		
<<Alt: 52.5 - 58.06 moderate Silica>> Pervasive moderate silicification		
<<Alt: 53 - 56 strong Graphite>> Strong pervasive graphite alteration associated with crack-seal veins		
<<Alt: 53.8 - 83.32 moderate-strong Carbonate>> Moderate to strong carbonate alteration of 100% of intrusions and 30% of mudstones. Silt/basalt section at 70.78-71.5 is especially carbonaceous.		
<<Vein: 42.75 - 54 0.5% Quartz-Calcite>> Sparse brecciated/disarticulated qz-cal veinlets, 1-5mm wide. No consistent angle.		
<<Vein: 54 - 54.12 50% Quartz-Calcite>> Crack-seal qz-cal veins in graphitic mudstone		
<<Vein: 55.5 - 56.2 15% Quartz-Calcite>> Brecciated qz-cal veins 1-3cm wide in graphitic mudstone, the vein at 56m containing subhedral py clots within the vein.		
<<Struct: 41.26 - 42.75: moderate cataclasite>> 50% cataclasite/gouge		
<<Struct: 42.75 - 43.7: weak fault>> Weakly faulted		
<<Struct: 43 - 43: bedding (s0)>> Bedding in MS		
<<Struct: 43.7 - 51.5: moderate fault>> Moderately faulted, sporadic gouge (usually graphitic)		
<<Struct: 51 - 51: bedding (s0)>> Bedding in MS		
<<Struct: 51.5 - 52.24: moderate-strong fault>> Strongly faulted		
<<Struct: 52.24 - 57: moderate-strong gouge>> Patchy gouge in graphitic mudstone Patchy gouge in graphitic mudstone		
<<Struct: 54 - 54.14: vein>> 14cm wide concordant crack-seal qz-cal vein set		

From (m)	To (m)	Length	Sample #	Au Best ppm	Ag Best ppm	Cu ppm	Pb ppm	Zn ppm
41.26	42.00	0.74	3782384	0.053	0.664	84.4	7.25	72.2
42.00	42.75	0.75	3782386	0.046	1.054	68.7	25.97	188.6
42.75	44.20	1.45	3782387	0.005	0.449	62.1	10.5	80.4

Verifying Geologist: _____ **Signature:** _____ **Report Author Initials:** _____

Project: GC
Hole: GC-20-41

From (m)	To (m)	Rock Type & Description
56.00	**58.06 INM**	**Mafic Intrusive** **c-sand**
		Dark blue-grey intermediate intrusive (could be mafic). Phenocrysts mostly obscured by mottled texture and sericite/chlorite alteration. Sparse qz-cal veinlets, trace fracture-controlled py. Veined upper contact, sharp but not obvious lower contact.
		<<Alt: 56 - 89.5 moderate Sericite>> Patchy sericitization, moderate to strong in intrusives and softening the rock, and weak to moderate in mudstones bleaching them to a lighter colour, selectively stronger in some beds.
		<<Vein: 56.2 - 60 1% Quartz-Calcite>> Sparse brecciated/disarticulated qz-cal veinlets, 1-5mm wide. No consistent angle.
58.06	**59.28 SMD**	**Mudstone** **mud**
		Sericitized/silicified cherty-looking greenish-grey bedded mudstone with bedding on a mm-cm scale, obscured by stockwork of blackened micro fractures (increasing towards either contact). 1% fracture-controlled py. Sharp but not obvious upper contact and sharp lower contact.
		<<Min: 58.25 - 77.41 1% Pyrite>> Anhedral fracture-controlled py throughout all lithologies. Blebs in veinlets and vein selvages.
		<<Alt: 58.06 - 59.28 strong Silica>> Pervasive strong silicification in mudstone
59.28	**59.91 INM**	**Mafic Intrusive** **granule**
		Dark blue-gre intermediate intrusive (could be mafic). Amphibole-rich phenocrysts mostly obscured by mottled texture and sericite/chlorite alteration. Sparse qz-cal veinlets, <1% fracture-controlled py. Sharp but not obvious upper contact, sharp lower contact.
		<<Alt: 59.28 - 59.9 moderate Silica>> Moderate patchy silicification

From (m)	To (m)	Length	Sample #	Au Best ppm	Ag Best ppm	Cu ppm	Pb ppm	Zn ppm
44.20	45.05	0.85	3782388	-0.00125	0.249	59.5	8.99	73.9
45.05	46.50	1.45	3782389	0.009	0.452	63	14.19	129.5
46.50	48.00	1.50	3782391	-0.00125	0.223	56.2	9.55	85.3
48.00	49.50	1.50	3782392	-0.00125	0.236	53.6	11.58	78.8
49.50	51.00	1.50	3782393	-0.00125	0.262	51.1	18.04	146.7
51.00	52.38	1.38	3782394	-0.00125	0.402	57.8	14.25	108.9
52.38	53.78	1.40	3782395	0.036	2.463	156.3	28.1	1198.7
53.78	54.98	1.20	3782396	0.017	1.479	159.5	13.59	701.7
54.98	56.00	1.02	3782397	0.01	1.123	131	10.49	538.9
56.00	57.28	1.28	3782398	-0.00125	0.414	308.8	2.22	111.7
57.28	58.06	0.78	3782399	-0.00125	0.426	324.9	2.31	73.7
58.06	59.28	1.22	3782401	-0.00125	0.264	225.8	2.56	45

Verifying Geologist: _____ **Signature:** _____ **Report Author Initials:** _____

Project: GC
Hole: GC-20-41

From (m)	To (m)	Rock Type & Description
		<<Alt: 59.9 - 60.93 moderate-strong Silica>> Strong silicification in mud and moderate silicification in intrusion
		<<Struct: 59.6 - 61.15: moderate shear>> Moderately faulted with gouge along fracture lines
59.91	**60.93 SMD**	**Mudstone** **mud**
		Mix of mudstone and intrusion from previous two units, split vertically down the axis of the core by a calcite-filled fracture. Faulted/sheared.
		<<Vein: 60 - 62.14 7% Quartz-Calcite>> One very long veinlet, splitting the mudstone and intrusive units for the entire length of the interval. 7mm wide, with brecciated host rock pieces inside. Green sericite/chlorite fracture surface, and anhedral py clots within and along margins.
60.93	**62.95 INM**	**Mafic Intrusive** **granule**
		Dark blue-grey intrusive (could be mafic). Amphibole-rich phenocrysts mostly obscured by mottled texture and sericite/chlorite alteration. Sparse qz-cal veinlets, <1% fracture-controlled py. Broken upper contact, sharp lower contact.
		<<Vein: 62.14 - 107.5 1% Quartz-Calcite>> Sparse qz-cal veinlets, 1-5mm wide, 15-35 degrees. Some containing py clots/fracture surfaces. More consistently planar downhole from 76.7m. 2.5cm wide wispy qz-cal vein at 96.5m.
		<<Struct: 61.15 - 62.7: weak shear>> Weakly sheared
62.95	**66.60 SMD**	**Mudstone** **mud**
		Sericitized/silicified cherty-looking greenish-grey bedded mudstone with bedding on a mm-cm scale, weakly brecciated with calcite veinlets. 1% fracture-controlled py. 65-66m is a mix of fault gouge and clay that couldn't be removed. Sharp upper contact and sharp but not obvious lower contact.
		<<Alt: 62.95 - 84.54 moderate-strong Silica>> Pervasive silicification of mudstones only, stronger in some sections than others.
		<<Struct: 63.1 - 63.1: vein>> qz-cal veinlet
		<<Struct: 63.7 - 64.2: weak-moderate breccia>> Weak to moderate brecciation, broken
		<<Struct: 64.26 - 64.26: bedding (s0)>> Bedding in MS
		<<Struct: 64.8 - 68.7: moderate gouge>> Moderate to strong gouge (40%), non-removable clay from 65-66m

From (m)	To (m)	Length	Sample #	Au Best ppm	Ag Best ppm	Cu ppm	Pb ppm	Zn ppm
59.28	59.91	0.63	3782402	-0.00125	0.487	426	3.14	58.1
59.91	60.93	1.02	3782403	0.014	0.438	336.4	4.38	48.5
60.93	62.08	1.15	3782404	-0.00125	0.25	194.4	2.14	72.8
62.08	62.95	0.87	3782406	-0.00125	0.842	575.5	2.82	134.6
62.95	64.20	1.25	3782407	0.01	0.238	104.7	4.65	89.1
64.20	65.00	0.80	3782408	-0.00125	0.226	117.3	4.19	57.6
65.00	66.00	1.00	3782409	0.012	5.652	87	3.62	48.2
66.00	66.60	0.60	3782411	-0.00125	0.566	197.6	3.65	64.9

Verifying Geologist: _____ **Signature:** _____ **Report Author Initials:** _____

Project: GC
Hole: GC-20-41

From (m)	To (m)	Rock Type & Description
66.60	**67.95 INM**	**Mafic Intrusive** **granule**
Dark green-grey intrusive (could be mafic). Amphibole-rich phenocrysts mostly obscured by mottled texture and sericite/chlorite alteration. Sparse qz-cal veinlets, trace fracture-controlled euhedral py. Sharp but not obvious upper contact, broken lower contact.		
67.95	**69.74 SMD**	**Mudstone** **mud**
Sericitized/silicified cherty-looking greenish-grey bedded mudstone with bedding on a mm-cm scale, weakly brecciated with calcite veinlets. <1% fracture-controlled anhedral py (general switch from euhedral to anhedral at this point). Broken upper contact, sharp lower contact.		
<<Alt: 68 - 76.7 moderate Graphite>> Patchy moderate graphite alteration in black mud layers, usually proximal to veins or on dyke margins		
69.74	**70.09 INM**	**Mafic Intrusive** **granule**
Dark green-grey intrusive (could be mafic). Amphibole-rich phenocrysts mostly obscured by mottled texture and sericite/chlorite alteration. Sparse qz-cal veinlets, trace fracture-controlled anhedral py. Sharp contacts.		
<<Struct: 70.07 - 70.5: moderate gouge>> Moderately gouged, graphitic		
70.09	**70.50 SMD**	**Mudstone** **mud**
Sericitized/silicified cherty-looking greenish-grey bedded mudstone with bedding on a mm-cm scale, weakly brecciated with calcite veinlets. <1% fracture-controlled anhedral py. Faulted/sheared, graphitic contacts.		
70.50	**70.78 INM**	**Mafic Intrusive** **mud**
Mix of mudstone and intrusion (dyke) from previous two units, split vertically down the axis of the core by a calcite-filled fracture. Sheared upper contact, sharp lower contact with chill margin.		
70.78	**71.50 SSL**	**Siltstone** **silt**
Dark grey siltstone that could possibly be a different generation of basaltic intrusion. Difficult to determine shapes of the aphantic, sub-mm crystals. Seems to lighten to the bottom (chill margin?) where there is a graphitic mud lens (often on the boundaries of intrusions). 2% fracture-controlled anhedral py. Sharp contacts.		

From (m)	To (m)	Length	Sample #	Au Best ppm	Ag Best ppm	Cu ppm	Pb ppm	Zn ppm
66.60	67.95	1.35	3782412	-0.00125	1.3	523.2	4.02	50.3
67.95	68.70	0.75	3782413	0.254	0.612	79.3	59.83	130.2
68.70	69.74	1.04	3782414	-0.00125	0.289	58.8	6.1	70.7
69.74	70.09	0.35	3782415	0.008	0.627	145.3	5.81	86.8
70.09	70.50	0.41	3782416	0.007	0.535	59.2	12.54	209.2
70.50	70.78	0.28	3782417	-0.00125	0.319	122	1.87	99.3
70.78	71.50	0.72	3782418	-0.00125	0.372	137.4	1.8	111.3

Verifying Geologist: _____ **Signature:** _____ **Report Author Initials:** _____

Project: GC
Hole: GC-20-41

From (m)	To (m)	Rock Type & Description
71.50	**74.15 SMD**	**Mudstone** **mud**
Moderately faulted, cherty-looking mudstone with bedding on a mm to cm scale and sporadic graphitic black mud lenses. Intrusion finger at 72.7-72.9m. 1% fracture-controled anhedral py. Sharp contacts.		
<<Struct: 71.5 - 71.53: shear>> Sheared graphitic mud lens		
<<Struct: 72.5 - 72.5: bedding (s0)>> Bedding in MS		
<<Struct: 73 - 77.41: moderate fault>> Sporadic gouged sections, crackle-brecciated competent pieces		
74.15	**75.55 INM**	**Mafic Intrusive** **granule**
Dark green-grey intrusive (could be mafic). Black amphibole-rich phenocrysts (long and needle-like) and sericite/chlorite alteration. Possible mud lens at 75.2-75.4m. Qz-cal veinlets,1% fracture-controlled anhedral py. Sharp upper contact, veined lower contact.		
75.55	**77.41 SMD**	**Mudstone** **mud**
Sericitized/silicified cherty-looking grey/black bedded mudstone with bedding on a mm-cm scale, weakly brecciated with calcite veinlets. <1% fracture-controlled anhedral py. Faulted/sheared, strong graphitic gouge at 76.5m, veined contacts.		
77.41	**78.67 INM**	**Mafic Intrusive** **granule**
Dark green-grey intrusive (could be mafic). Black amphibole-rich phenocrysts (long and needle-like) and sericite/chlorite alteration. Coarse-grained and gritty. Qz-cal veinlets, trace fracture-controlled anhedral py. Veined upper contact, sharp lower contact.		
<<Min: 77.41 - 131.86 0.3% Pyrite>> Very trace fracture-controlled anhedral py, often on the edge of qz-cal veinlets (or sometimes as clots within), and even less finely disseminated euhedral py. Slightly higher concentration in mudstone than intrusions. Slight increase at 82.5-84m		
<<Struct: 77.83 - 77.83: vein>> qz-cal veinlet		
78.67	**84.54 SMD**	**Mudstone** **mud**
Sericitized/silicified cherty-looking grey/black bedded mudstone with bedding on a mm-cm scale, weakly brecciated with calcite veinlets. Very trace fracture-controlled anhedral py. Moderately faulted/sheared, sharp upper contact.		
<<Alt: 81.4 - 87.7 moderate Graphite>> Patchy moderate graphite alteration in black mud layers, usually proximal to veins or on dyke margins		
<<Struct: 78.75 - 86.3: moderate-strong fault>> Moderate to strong faulting, crackle-brecciated competent pieces		

From (m)	To (m)	Length	Sample #	Au Best ppm	Ag Best ppm	Cu ppm	Pb ppm	Zn ppm
71.50	72.94	1.44	3782419	-0.00125	0.429	89.5	7.91	212.4
72.94	74.15	1.21	3782421	-0.00125	0.433	75.9	6.74	154.7
74.15	75.55	1.40	3782422	-0.00125	0.325	140.6	1.79	106.5
75.55	76.70	1.15	3782423	0.007	0.777	257.7	7.11	98.9
76.70	77.41	0.71	3782424	0.01	0.269	75.3	6.89	59.9
77.41	78.67	1.26	3782426	0.006	0.349	130.8	1.59	81.8

Verifying Geologist: _____ **Signature:** _____ **Report Author Initials:** _____

Project: GC
Hole: GC-20-41

84.54 85.08 INM Mafic Intrusive c-sand

Dark green-grey intrusive (could be mafic). Black amphibole-rich phenocrysts (long and needle-like) and sericite/chlorite alteration. Coarse-grained and gritty, amphiboles preferentially weathered. Qz-cal veinlets, trace fracture-controlled anhedral py. Sharp contacts.

<<Alt: 84.54 - 85.08 moderate-strong Carbonate>> Carbonaceous intrusion

<<Alt: 84.54 - 90.6 moderate-strong Silica>> Pervasive moderate to strong silicification of all lithologies, esp. in darker layers of mudstone

<<Struct: 84.7 - 84.7: vein>> Qz-cal veinlet (not consistent among veinlets)

85.08 90.60 SMD Mudstone mud

Interbeds of sericitized/silicified cherty-looking grey mudstones and black graphitic mudstone with bedding on a mm-15 cm scale, weakly brecciated with calcite veinlets. Very trace fracture-controlled anhedral py. Moderately faulted/sheared, sharp contacts.

<<Alt: 85.08 - 90.6 weak-moderate Carbonate>> Patchy weak to moderate carbonate alteration of selective mud beds (<10%)

<<Alt: 89.5 - 90.6 moderate Sericite>> Patchy moderate sericite alteration of lighter mud layers

<<Struct: 85.42 - 85.42: bedding (s0)>> Bedding in mudstone

<<Struct: 86.3 - 89.3: strong fault>> Strongly faulted, gouged

<<Struct: 90 - 90.5: moderate fault>> Moderately faulted

90.60 91.85 INM Mafic Intrusive c-sand

Dark green-grey intrusive (could be mafic). Relatively aphantic so difficult to determine phenocryst composition. Sericite/chlorite alteration; coarse-grained and gritty; qz-cal veinlets; very trace disseminated anhedral py. Sharp contacts.

<<Alt: 90.6 - 91.85 moderate Carbonate>> Pervasive moderate carbonate alteration of intrusion

<<Alt: 90.6 - 91.85 moderate-strong Sericite>> Moderate to strong sericitization of intrusion

From (m)	To (m)	Length	Sample #	Au Best ppm	Ag Best ppm	Cu ppm	Pb ppm	Zn ppm
78.67	80.00	1.33	3782427	-0.00125	0.214	37.5	7.25	81.5
80.00	81.50	1.50	3782428	0.005	0.269	58.5	5.04	55.8
81.50	83.00	1.50	3782429	0.005	0.365	63.6	5.96	69.6
83.00	84.54	1.54	3782431	0.005	0.499	60.7	8.27	111.3
84.54	85.08	0.54	3782432	0.01	0.541	95.8	3.02	73.1
85.08	86.50	1.42	3782433	0.013	0.819	63.4	7.04	90.3
86.50	87.75	1.25	3782434	-0.00125	0.642	65.8	6.57	77.3
87.75	89.50	1.75	3782435	0.006	0.326	54.5	4.92	70.6
89.50	90.60	1.10	3782436	-0.00125	0.205	40.7	4.61	61.5

Verifying Geologist: _____ Signature: _____ Report Author Initials: _____

Project: GC
Hole: GC-20-41

From (m)	To (m)	Rock Type & Description
91.85	**96.30**	**SMD Mudstone mud**
		Interbeds of sericitized/silicified cherty-looking grey mudstones and black graphitic mudstone with bedding on a mm-15 cm scale, calcite veinlets. Silt section at 94.05-94.25. Trace fracture-controlled anhedral py. Moderately faulted/sheared, sharp contacts.
		<<Alt: 91.85 - 96.3 moderate Silica>> Patchy moderate to strong silicification of mudstones, esp. darker layers
		<<Alt: 91.85 - 96.3 moderate-strong Carbonate>> Patchy carbonate alteration (60%), particularly in silt layers
		<<Alt: 95.62 - 98.51 weak-moderate Graphite>> Patchy weak to moderate graphite alteration in black mud layers (esp. fracture surfaces/gouge), usually proximal to veins or on dyke margins
		<<Struct: 91.85 - 91.85: contact>> Contact btw INM and SMD
		<<Struct: 92 - 92.35: moderate fault>> Moderately faulted
		<<Struct: 94.06 - 94.06: bedding (s0)>> Contact btw silt beds and mud
		<<Struct: 94.85 - 96.3: weak-moderate fault>> Weak to moderately faulted
96.30	**96.91**	**INM Mafic Intrusive granule**
		Dark green-grey intrusive (could be mafic). Amphibole-rich with calcite-filled amygdules. Sericite/chlorite alteration; coarse-grained and gritty; qz-cal veinlets; very trace fracture-controlled anhedral py. Sharp contacts.
		<<Alt: 96.3 - 96.91 moderate-strong Carbonate>> Pervasive moderate to strong carbonate alteration of intrusion
		<<Alt: 96.3 - 96.91 moderate-strong Sericite>> Moderate to strong sericitization of intrusion
		<<Struct: 96.7 - 96.7: vein>> 2.5cm wide qz-cal vein in intrusion
96.91	**105.92**	**SMD Mudstone mud**
		Interbeds of sericitized/silicified cherty-looking grey mudstones and black graphitic mudstone with bedding on a mm-15 cm scale, calcite veinlets. Intrusion fingers between 97 and 97.5m. Minor silt interbeds (15%) <1% fracture-controlled anhedral py. Locally moderately faulted/sheared, sharp upper contact, gouged lower contact.
		<<Alt: 96.91 - 98.51 moderate-strong Silica>> Pervasive moderate to strong silicification of mudstones

From (m)	To (m)	Length	Sample #	Au Best ppm	Ag Best ppm	Cu ppm	Pb ppm	Zn ppm
90.60	91.85	1.25	3782437	-0.00125	0.304	95.4	3.66	69.3
91.85	93.35	1.50	3782438	0.006	0.311	48.5	10.25	82.8
93.35	94.85	1.50	3782439	-0.00125	0.314	55.5	7.56	74
94.85	96.30	1.45	3782441	-0.00125	0.638	74.9	9.52	89.2
96.30	96.91	0.61	3782442	-0.00125	0.37	73.5	1.6	61.5
96.91	98.45	1.54	3782443	-0.00125	0.587	73.8	6.69	80.4
98.45	100.00	1.55	3782444	-0.00125	0.721	93.6	12.71	134.1
100.00	101.47	1.47	3782446	-0.00125	0.537	84.9	8.39	117.6

Verifying Geologist: _____ **Signature:** _____ **Report Author Initials:** _____

Project: GC
Hole: GC-20-41

From (m)	To (m)	Rock Type & Description
		<<Alt: 96.91 - 116 moderate-strong Carbonate>> Patchy moderate to strong carbonate alteration varying from bed to bed (70%), with 100% of intrusions (particularly amygdules/phenos) and silt beds being reactive. Cherty mudstones tend to be less reactive.
		<<Alt: 98.51 - 101 moderate-strong Graphite>> Pervasive moderate to strong graphite alteration in black mud layers (esp. fracture surfaces/gouge)
		<<Alt: 98.51 - 103.5 moderate Sericite>> Moderate pervasive sericitization of mudstones.
		<<Alt: 98.51 - 103.5 weak-moderate Silica>> Weak to moderate pervasive silicification of mudstones.
		<<Alt: 101 - 111.5 moderate Graphite>> Patchy weak to moderate graphite alteration in black mud layers (esp. fracture surfaces/gouge), usually proximal to veins or on dyke margins
		<<Alt: 103.5 - 105.92 strong Silica>> Strong pervasive silicification of mudstones.
		<<Struct: 96.91 - 96.91: contact>> Contact btw dyke and mudstone
		<<Struct: 97.6 - 101: moderate-strong fault>> Moderate to strongly faulted with sections of gouge (very poor recovery from 100-101 due to gouge
		<<Struct: 102.8 - 102.8: bedding (s0)>> Bedding in mudstone
		<<Struct: 103 - 104.4: weak fault>> Weakly faulted
		<<Struct: 103.45 - 103.45: bedding (s0)>> Bedding in mudstone
		<<Struct: 104.4 - 105.92: moderate gouge>> Moderately gouged
105.92	**106.40**	**INM Mafic Intrusive c-sand**
		Dark green-grey intrusive (could be mafic). Relatively aphantic so difficult to determine phenocryst composition. Sericite/chlorite alteration; coarse-grained and gritty; qz-cal veinlets; very trace disseminated anhedral py. Gouged upper contact, sharp lower contact.
		<<Alt: 105.92 - 106.4 moderate Sericite>> Moderate pervasive sericitization of intrusion
106.40	**110.50**	**SSL Siltstone silt**
		Dark grey to black siltstone (dominant) and mudstone. Graphitic gouge at 109.5 and on lower contact. Weakly developed bedding at 107m - the rest is mostly massively bedded. Brecciated from 109 to 110.3m, and at upper contact. Planar and crack-seal qz-cal veins and qz-cal veinlets. Very trace fracture-controlled py, sharp upper contact and gouged lower contact.
		<<Alt: 106.4 - 109 strong Silica>> Strong pervasive silicification of mudstones.

From (m)	To (m)	Length	Sample #	Au Best ppm	Ag Best ppm	Cu ppm	Pb ppm	Zn ppm
101.47	103.00	1.53	3782447	-0.00125	0.342	69.3	6.17	91.4
103.00	104.50	1.50	3782448	0.011	0.654	94.6	10.07	98.9
104.50	105.92	1.42	3782449	-0.00125	0.348	72.3	4.37	68.8
105.92	106.40	0.48	3782451	-0.00125	0.194	62.8	1.56	83.9
106.40	107.80	1.40	3782452	-0.00125	0.651	217.6	2.74	43
107.80	109.16	1.36	3782453	-0.00125	0.048	12	3.14	31.9
109.16	110.50	1.34	3782454	-0.00125	0.607	72.5	7.11	135.1

Verifying Geologist: _____ **Signature:** _____ **Report Author Initials:** _____

Project: GC
Hole: GC-20-41

From (m)	To (m)	Rock Type & Description
		<<Alt: 109 - 116.9 moderate-strong Sericite>> Moderate to strong pervasive silicification of all lithologies, selectively stronger in some mud beds.
		<<Alt: 109 - 128 weak-moderate Silica>> Weak to moderate pervasive silica overprint on all lithologies
		<<Vein: 107.5 - 107.8 15% Quartz-Calcite>> Set of 3 planar qz cal veins up 1-3cm wide among qz-cal veinlets. No consistent angle, similar to veinlets. No visible mineralization.
		<<Vein: 107.8 - 162.35 1% Quartz-Calcite>> Sparse qz-cal veinlets, 1-5mm wide, 15-35 degrees. Some containing py clots/fracture surfaces. More consistently planar from 107.8-131.5, and more often brecciated after that.
		<<Struct: 106.5 - 107: weak-moderate breccia>> Weak to moderately brecciated
		<<Struct: 107.55 - 107.55: vein>> 2.5cm planar qz-cal vein, no correlation with angles of other veins.
		<<Struct: 109.16 - 109.6: moderate-strong gouge>> Moderate to strongly gouged
		<<Struct: 109.5 - 110.4: weak-moderate cataclasite>> Weak to moderate cataclasite
110.50	**113.50**	**SMD Mudstone mud**
		Interbeds of sericitized/silicified cherty-looking grey mudstones and black graphitic mudstone with bedding on a mm-15 cm scale, calcite veinlets. Very trace fracture-controlled anhedral py. Strongly faulted, gouged contacts.
		<<Struct: 110.5 - 116.4: moderate-strong gouge>> 80% strongly gouged, high deformation zone
113.50	**114.45**	**INM Mafic Intrusive granule**
		Dark green-grey intrusive (could be mafic). Black amphibole-rich phenocrysts (long and needle-like) and sericite/chlorite alteration. Coarse-grained and gritty. Qz-cal veinlets, very trace fracture-controlled anhedral py. Strongly faulted, with mud lenses mixed in. Faulted contacts.
		<<Struct: 113.5 - 113.5: bedding (s0)>> Bedding in siltstone
114.45	**116.00**	**SMD Mudstone mud**
		Mix of mudstone(dominant) and intrusion (dyke) from previous two units, moderate to strongly gouged, so difficult to determine contacts. Gouged contacts, with graphitic lower contact. Very trace fracture-controlled anhedral py.
116.00	**116.90**	**INM Mafic Intrusive f-sand**
		Dark green-grey intrusive (could be mafic). Relatively aphantic so difficult to determine phenocryst composition. Weak sericite alteration; sparse cal-filled amygdules; qz-cal veinlets; trace turquoise-coloured phenocrysts; very trace fracture-controlled anhedral py; broken contacts.
		<<Alt: 116 - 116.9 moderate-strong Carbonate>> Pervasive moderate to strong carbonate alteration of intrusion

From (m)	To (m)	Length	Sample #	Au Best ppm	Ag Best ppm	Cu ppm	Pb ppm	Zn ppm
110.50	112.00	1.50	3782455	0.008	0.663	85.7	10.96	178.1
112.00	113.50	1.50	3782456	-0.00125	0.45	78.7	9.33	83
113.50	114.45	0.95	3782457	0.008	0.483	76.7	9.73	95.7
114.45	116.00	1.55	3782458	-0.00125	0.727	68.6	8.08	77.9
116.00	116.90	0.90	3782459	0.007	0.378	54.9	3.54	73.3
116.90	118.13	1.23	3782461	0.006	0.603	72.4	10.17	109.3

Verifying Geologist: _____ **Signature:** _____ **Report Author Initials:** _____

Project: GC
Hole: GC-20-41

From (m)	To (m)	Rock Type & Description
116.90	**119.50**	**SGW Greywacke granule** Interbeds of polymictic greywacke (dominant) and dark grey mudstones (minor). The 1-40cm beds of greywacke have white to black sub-angular poorly sorted clasts with very little deformation, but somewhat oriented in the smaller beds. Very trace fracture-controlled py, sharp upper contact, gradational lower contact. <<Alt: 116.9 - 119.5 strong Carbonate>> Selective white clasts within greywacke and silt beds have strong carbonate alteration <<Alt: 116.9 - 122.75 weak-moderate Sericite>> Weak to moderate pervasive sericitization of all lithologies, stronger in some mud beds than others <<Struct: 116.9 - 121: moderate fault>> Moderately faulted <<Struct: 119.35 - 119.35: bedding (s0)>> Bedding in greywacke layer
119.50	**133.10**	**SMD Mudstone mud** Interbeds of sericitized/silicified cherty-looking green-grey mudstones and black graphitic mudstone with bedding on a mm-15 cm scale and calcite veinlets. Minor silt interbeds (10cm wide). Trace fracture-controlled anhedral py and finely disseminated py. Veined upper contact, broken lower contact. <<Min: 131.86 - 131.92 10% Pyrite>> Brecciated calcite veins, 50% replaced by anhedral pyrite <<Min: 131.92 - 133.81 0.3% Pyrite>> Very trace fracture-controlled anhedral py, often on the edge of qz-cal veinlets, and even less finely disseminated euhedral py. Slightly higher concentration in mudstone than intrusions. <<Alt: 119.5 - 121.4 weak-moderate Carbonate>> Weak to moderate alteration of selective silt beds <<Alt: 120 - 133 weak-moderate Graphite>> Patchy weak to moderate graphite alteration in black mud layers (esp. fracture surfaces/gouge) <<Alt: 121.4 - 124.68 moderate Carbonate>> Pervasive moderate carbonate alteration of intrusion <<Alt: 122.75 - 133.1 moderate Sericite>> Patchy moderate sericitization of selective mud beds <<Alt: 124.68 - 133.1 weak-moderate Carbonate>> Weak to moderate alteration of silt layers only (5%) <<Alt: 128 - 136.26 moderate-strong Silica>> Pervasive moderate silicification of all mud beds (but weak on intrusions) <<Alt: 133 - 140.8 moderate-strong Graphite>> Pervasive moderate to strong graphite alteration in black mud layers (esp. fracture surfaces/gouge), usually proximal to dyke margins <<Vein: 131.86 - 131.93 20% Calcite>> Brecciated calcite veins, 50% replaced by anhedral pyrite <<Struct: 122.95 - 122.95: vein>> qz-cal veinlet in set with a consistent general direction but not perfectly consistent angles

From (m)	To (m)	Length	Sample #	Au Best ppm	Ag Best ppm	Cu ppm	Pb ppm	Zn ppm
118.13	119.50	1.37	3782462	0.006	0.656	72	7.81	111.4
119.50	120.33	0.83	3782463	0.006	0.549	96.4	11.01	90.6
120.33	121.40	1.07	3782464	-0.00125	0.313	80.5	8.46	75.6
121.40	121.94	0.54	3782466	-0.00125	0.359	109.3	4.82	80.2
121.94	122.35	0.41	3782467	-0.00125	0.273	92.6	3.15	73.4
122.35	123.60	1.25	3782468	-0.00125	0.179	61.1	2.45	79.2
123.60	124.68	1.08	3782469	0.008	0.205	51.3	4.66	68.4
124.68	126.00	1.32	3782471	-0.00125	0.432	85.6	7.8	88
126.00	127.50	1.50	3782472	-0.00125	0.493	93.3	7.12	112.7
127.50	129.00	1.50	3782473	0.007	0.474	96.2	5.82	86.6
129.00	130.50	1.50	3782474	0.007	0.284	65.6	4.27	61.3
130.50	132.00	1.50	3782475	0.007	0.339	59.5	4.65	61.7
132.00	133.10	1.10	3782476	0.005	0.501	59.6	9.41	83.2

Verifying Geologist: _____ **Signature:** _____ **Report Author Initials:** _____

Project: GC
Hole: GC-20-41

From (m)	To (m)	Rock Type & Description	From (m)	To (m)	Length	Sample #	Au Best ppm	Ag Best ppm	Cu ppm	Pb ppm	Zn ppm
		<<Struct: 124.68 - 124.68: contact>> Ct btw INM and SMD									
		<<Struct: 125.55 - 125.55: vein>> Qz-cal veinlet									
		<<Struct: 125.7 - 125.7: bedding (s0)>> Bedding in mudstone									
		<<Struct: 126.38 - 126.38: bedding (s0)>> Bedding in mudstone									
		<<Struct: 126.5 - 139.8: moderate fault>> Moderately faulted, sections of gouge and strong faulting and sections of weak faulting									
		<<Struct: 131.86 - 131.92: breccia>> Breccia with py replacement									
			133.10	133.81	0.71	3782477	-0.00125	0.409	116.4	1.78	77.2
133.10	**133.81**	**INM Mafic Intrusive c-sand**									
		Green-grey intrusive (could be mafic). Black amphibole-rich phenocrysts (long and needle-like) and sericite alteration. Qz-cal veinlets, very trace fracture-controlled anhedral py. Strongly faulted, with gouged contacts.									
		<<Alt: 133.1 - 133.81 moderate Carbonate>> Pervasive moderate carbonate alteration of intrusion									
		<<Alt: 133.1 - 133.81 moderate Sericite>> Pervasive moderate sericitization of intrusion									
133.81	**139.86**	**SMD Mudstone mud**									
		Interbeds of black graphitic mudstone and grey mudstone/siltstone, moderately deformed, with bedding on a mm-15 cm scale and calcite veinlets/breccia infill.<1% fracture-controlled anhedral py and finely disseminated py, 3% locally. Small sets of crack-seal veins and brecciation. Faulted upper contact and veined lower contact.									
		<<Min: 133.81 - 136.5 3% Pyrite>> 3% fracture-controlled anhedral py, often on the edge of qz-cal veinlets, and finely disseminated euhedral py.									
		<<Min: 136.5 - 140 0.3% Pyrite>> Very trace fracture-controlled anhedral py, often on the edge of qz-cal veinlets. 5% py clots from 139.8-139.92.									
		<<Alt: 133.81 - 142.55 moderate Carbonate>> Weak to moderate alteration of silt layers, some mud layers, and 100% of small intrusions									
		<<Alt: 139 - 149.3 moderate Silica>> Patchy moderate silicification of mud beds (where not gouged or selectively sericitized) and some (not all) intrusions.									
		<<Alt: 139.5 - 142.55 weak-moderate Sericite>> Patchy weak to moderate sericitization of selective mud beds									
		<<Vein: 135.92 - 136 50% Calcite>> Crack-seal calcite vein set in graphitic mudstone. Trace disseminated py.									
		<<Vein: 139.8 - 139.95 30% Calcite>> Crack-seal calcite vein set in graphitic mudstone on dyke margin. 5% py clots.									
		<<Struct: 135.7 - 135.7: bedding (s0)>> Bedding in mudstone									

Verifying Geologist: _____ **Signature:** _____ **Report Author Initials:** _____

Project: GC
Hole: GC-20-41

From (m)	To (m)	Rock Type & Description
		<<Struct: 136 - 136: vein>> Relatively concordant crack-seal veins
		<<Struct: 139.8 - 140.9: moderate cataclasite>> Moderate cataclasite/breccia
139.86	**140.23 INM**	**Mafic Intrusive** **granule**
		Green-grey intrusive (could be mafic) exhibiting chill margins. Black amphibole-rich phenocrysts (long and needle-like) and sericite alteration. Qz-cal veinlets, cataclasic upper contact, broken lower contact. 5% py clots at upper contact/mud lens but no visible py within dyke.
		<<Min: 140 - 140.23 0% Pyrite>> No visible min in dyke
140.23	**140.80 SMD**	**Mudstone** **mud**
		Grey-black crackle-brecciated mudstone with calcite infill. <1% py clots, very fissile. Weak sericite alteration, broken contacts.
		<<Min: 140.23 - 140.8 1% Pyrite>> 1% py clots in cataclasic mudstone
140.80	**142.55 INM**	**Mafic Intrusive** **c-sand**
		Mix of midstone and mafic intrusion from units on either side. Trace disseminated euhedral py, moderately faulted.
		<<Min: 140.8 - 144.11 0.2% Pyrite>> Very trace disseminated anhedral py in intrusion
		<<Alt: 140.8 - 159.5 weak-moderate Graphite>> Patchy weak to moderate graphite alteration in black mud layers (esp. fracture surfaces/gouge), usually proximal to dyke margins
		<<Struct: 140.9 - 142.55: moderate-strong fault>> Moderate to strongly faulted
142.55	**144.11 INM**	**Mafic Intrusive** **granule**
		Green-grey strongly gouged intrusive dyke (could be mafic) exhibiting chill margins. Black amphibole-rich phenocrysts (long and needle-like) and sericite alteration. Qz-cal veinlets, broken but sharp contacts. Very trace fracture-controlled py at lower margin, but not found in the majority of the dyke.

From (m)	To (m)	Length	Sample #	Au Best ppm	Ag Best ppm	Cu ppm	Pb ppm	Zn ppm
133.81	135.31	1.50	3782478	0.006	0.769	69.9	12.27	188.8
135.31	136.75	1.44	3782479	-0.00125	0.96	91.6	14.36	173.3
136.75	138.30	1.55	3782481	0.034	0.655	103.3	12.33	101.7
138.30	139.86	1.56	3782482	0.005	0.265	60.6	9.3	110.5
139.86	140.23	0.37	3782483	-0.00125	0.202	81	1.82	55.1
140.23	140.80	0.57	3782484	-0.00125	0.306	74.6	6.95	81.6
140.80	142.55	1.75	3782486	0.007	0.262	89.9	3.82	78.5
142.55	144.11	1.56	3782487	-0.00125	0.341	110.3	3.04	66.1

Verifying Geologist: _____ Signature: _____ Report Author Initials: _____

Project: GC
Hole: GC-20-41

From (m)	To (m)	Rock Type & Description
		<<Alt: 142.55 - 144.11 moderate-strong Carbonate>> Pervasive moderate to strong carbonate alteration of intrusion
		<<Alt: 142.55 - 144.11 strong Sericite>> Pervasive strong sericitization of intrusion
		<<Struct: 142.85 - 143.9: very strong gouge>> Strongly gouged intrusion, strong sericitization. Was competent in the ground but fell apart in the box.
		<<Struct: 143.9 - 153: moderate-strong fault>> Moderate to strong faulting throughout, sections of stronger faulting and gouge and small sections of competent rock not more than 30cm wide
144.11	**144.82**	**SMD Mudstone mud**
		Bedded black mudstones with 1% fracture controlled/disseminated py, weakly developed bedding on a cm scale, and a 1.5cm wide planar qz-cal vein. Sharp broken contacts.
		<<Min: 144.11 - 144.82 1% Pyrite>> 1% fracture controlled/disseminated py in mustone
		<<Alt: 144.11 - 146.21 moderate-strong Sericite>> Pervasive moderate to strong sericitization of intrusions
		<<Alt: 144.11 - 147.5 moderate Carbonate>> Weak to moderate alteration of silt layers, some mud layers, and 100% of small intrusions
144.82	**146.21**	**INM Mafic Intrusive granule**
		Bedded black mudstones with trace fracture controlled/disseminated py and several amphibole-rich intrusion fingers exhibiting chill margins. Sharp broken contacts.
		<<Min: 144.82 - 146.21 0.2% Pyrite>> Trace fracture controlled/disseminated py in intrusion
146.21	**147.50**	**SMD Mudstone mud**
		Moderately faulted bedded black mudstones with 1% fracture controlled/disseminated py, weakly developed bedding on a mm-cm scale, and calcite stringers. Sharp broken upper contact and sharp lower contact.
		<<Min: 146.21 - 147.5 1% Pyrite>> 1% fracture controlled/disseminated py
147.50	**148.50**	**INM Mafic Intrusive granule**
		Green-grey moderately gouged intrusive dyke (could be mafic) exhibiting chill margins. Black amphibole-rich phenocrysts (up to 6mm long and needle-like) mostly bleached to white and sericite alteration. Cal veinlets, broken but sharp contacts. Very trace fracture-controlled py.
		<<Min: 147.5 - 155.4 0.1% Pyrite>> Very trace fracture-controlled anhedral or disseminated euhedral py throughout all lithologies

From (m)	To (m)	Length	Sample #	Au Best ppm	Ag Best ppm	Cu ppm	Pb ppm	Zn ppm
144.11	144.82	0.71	3782488	-0.00125	0.252	47.3	6.32	65.6
144.82	146.21	1.39	3782489	0.009	0.256	63.1	3.89	101.2
146.21	147.50	1.29	3782491	0.008	0.177	41.9	3.88	82
147.50	148.50	1.00	3782492	0.141	0.287	75.8	2.98	83.4

Verifying Geologist: _____ **Signature:** _____ **Report Author Initials:** _____

Project: GC
Hole: GC-20-41

From (m)	To (m)	Rock Type & Description	From (m)	To (m)	Length	Sample #	Au Best ppm	Ag Best ppm	Cu ppm	Pb ppm	Zn ppm
		<<Alt: 147.5 - 148.5 moderate-strong Sericite>> Pervasive moderate to strong sericitization of intrusion									
		<<Alt: 147.5 - 159 moderate Carbonate>> Pervasive moderate carbonate alteration of intrusion and all mudstone/siltstone, slightly stronger in sediments than intrusions									
148.50	**151.67**	**SMD Mudstone mud**	148.50	150.10	1.60	3782493	-0.00125	0.153	20.9	5.1	54.6
		Black graphitic mudstone, moderately deformed, with bedding from 1mm to 1m wide and calcite veinlets/breccia infill. Very trace finely disseminated py. Faulted upper contact and veined lower contact.									
		<<Alt: 149.3 - 150.5 weak-moderate Sericite>> Pervasive weak to moderate sericitization of mudstone	150.10	151.67	1.57	3782494	-0.00125	0.273	44.6	6.16	98.7
		<<Alt: 149.3 - 154.2 weak-moderate Silica>> Pervasive weak to moderate silica overprint									
151.67	**154.20**	**INM Mafic Intrusive granule**									
		Green-grey weakly gouged intrusive dyke (could be mafic) exhibiting chill margins. Black amphibole-rich phenocrysts (up to 6mm long and needle-like) mostly bleached to white and sericite alteration. Cal veinlets, veined upper contact and sheared graphitic lower contact. Very trace fracture-controlled py.									
		<<Alt: 151.67 - 154.2 moderate Sericite>> Pervasive moderate sericitization of intrusion									
		<<Vein: 152.2 - 152.32 50% Calcite>> Brecciated calcite vein set in dyke. Trace disseminated py on margin with mud lens.									
		<<Struct: 153.5 - 162.2: moderate fault>> Moderately faulted									
			151.67	153.00	1.33	3782495	0.04	0.217	69.9	2.11	90.9
			153.00	154.20	1.20	3782496	0.011	0.192	57.9	3.02	96.8
154.20	**155.40**	**SSL Siltstone silt**									
		Dark grey siltstone with a stockwork of calcite veinlets. Long lower contact split down the core axis with dyke. Very trace disseminated euhedral py.									
		<<Alt: 154.2 - 155.4 moderate Silica>> Pervasive moderate silicification of mud beds									
			154.20	155.40	1.20	3782497	-0.00125	0.088	11.8	7.56	46.8
155.40	**155.70**	**INM Mafic Intrusive granule**									
		Green-grey moderately faulted intrusive dyke (could be mafic) exhibiting chill margins. Black amphibole-rich phenocrysts (up to 6mm long and needle-like) mostly bleached to white and sericite alteration. Cal veinlets, long vertically-veined upper contact. No visible mineralization.									
		<<Min: 155.4 - 157.2 0% Pyrite>> No visible mineralization									
		<<Alt: 155.4 - 155.7 moderate-strong Sericite>> Pervasive moderate to strong sericitization of intrusion									

Verifying Geologist: _____ **Signature:** _____ **Report Author Initials:** _____

Project: GC
Hole: GC-20-41

From (m)	To (m)		Rock Type & Description	
155.70	**156.47**	**SSL**	**Siltstone**	**silt**

Massively bedded siltstone, very trace finely disseminated euhedral pyrite

<<Alt: 155.7 - 156.47 moderate-strong Silica>> Pervasive moderate silicification of mud beds

156.47	**157.33**	**INM**	**Mafic Intrusive**	**granule**

Grey/beige intermediate intrusive (could be mafic) with calcite-filled amygdules and differential alteration, where some areas are grey and some are beige. Trace py on qz-cal veinlet margin at 157.3m.

<<Min: 157.2 - 157.33 5% Pyrite>> Anhedral py along inner margin of qz-cal veinlet

<<Alt: 156.47 - 157.33 moderate-strong Sericite>> Pervasive moderate to strong sericitization of intrusion

157.33	**160.62**	**SMD**	**Mudstone**	**mud**

Bedded black mudstones with bedding on a mm-15cm scale, minor silt interbeds (including the top 50cm), trace fracture controlled/disseminated py. Sharp broken contacts.

<<Min: 157.33 - 162.15 0.1% Pyrite>> Very trace fracture-controlled py

<<Alt: 157.33 - 160.62 moderate-strong Silica>> Pervasive moderate silicification of mud beds

<<Alt: 159 - 160.62 moderate-strong Carbonate>> Patchy mod-str carbonate alteration of mudstones

<<Struct: 160.2 - 160.2: bedding (s0)>> Bedding in moderately deformed mudstone

160.62	**181.08**	**INI**	**Intermediate Intrusive**	**granule**

Intermediate intrusive unit with varying amounts of chlorite and sericite alteration on a metre scale, strongly gouged where intensely sericite-altered. Massive vuggy qz-cal vein at 162.35-162.57 potentially containing arsenopyrite clots and a satellite vein 1.5cm wide at 162.13 containing anhedral pyrite. Sericite halo around these veins.
Phenocrysts and xenoliths are large, up to 3cm in length. Crystals typically range from sub-mm to 1cm, often amphibole-rich or sub-angular/hexagonal. Not a typical feldspar porphyry - there are hardly any square phenocrysts. Bleaching and preferential pheno weathering where heavily sericite-altered.
Cross-cutting fibrous veinlets, some containing significant subhedral pyrite (especially where bleached, i.e. 173.12-174.57, 179-179.5m). Otherwise, py is trace and mostly found in fine euhedral disseminations or subhedral fractures. Sharp broken contacts, 18cm wide mud lens at 177.7m.

<<Min: 162.15 - 162.18 3% Pyrite>> Py/po/cpy aggregates within qz-cal vein

From (m)	To (m)	Length	Sample #	Au Best ppm	Ag Best ppm	Cu ppm	Pb ppm	Zn ppm
155.40	155.70	0.30	3782498	-0.00125	0.097	27.6	5.17	41.2
155.70	156.47	0.77	3782499	-0.00125	0.057	17	4.38	37.4
156.47	157.33	0.86	3783501	-0.00125	0.27	98	2.32	90
157.33	157.83	0.50	3783502	-0.00125	0.165	35.6	5.88	46.5
157.83	159.18	1.35	3783503	0.007	0.244	44.1	8.48	51.5
159.18	160.62	1.44	3783504	0.005	0.081	32	3.86	49.9

Verifying Geologist: _____ **Signature:** _____ **Report Author Initials:** _____

Project: GC
Hole: GC-20-41

From (m)	To (m)	Rock Type & Description	From (m)	To (m)	Length	Sample #	Au Best ppm	Ag Best ppm	Cu ppm	Pb ppm	Zn ppm
		<<Min: 162.15 - 162.18 4% Pyrrhotite>> Py/po/cpy aggregates within qz-cal vein									
		<<Min: 162.15 - 162.18 1% Chalcopyrite>> Py/po/cpy aggregates within qz-cal vein									
		<<Min: 162.35 - 162.57 2% Arsenopyrite>> Aspy aggregates within qz-cal vein									
		<<Min: 162.57 - 173.12 0.2% Pyrite>> Very trace anhedral pyrite mostly within veinlets									
		<<Min: 173.12 - 174.5 4% Pyrite>> Anhedral pyrite mostly within qz-cal-ankerite veinlets (see photos)									
		<<Min: 174.5 - 179 0.1% Pyrite>> Very trace disseminated/fracture controlled anhedral py									
		<<Min: 179 - 179.4 4% Pyrite>> Disseminated euhedral py in fuchsite-altered intrusion									
		<<Min: 179.4 - 187.06 0.1% Pyrite>> Very trace anhedral pyrite mostly within veinlets									
		<<Alt: 160.62 - 186 moderate-strong Carbonate>> Pervasive moderate to strong carbonate alteration of intrusion, weaker in some sections (i.e. fuchsite-altered section at 179m									
		<<Alt: 162.62 - 182.1 moderate Silica>> Patchy strong alternating sericite and chlorite alteration with a patchy silica overprint throughout intrusive unit and metre of seds at the end.									
		<<Alt: 162.62 - 182.4 strong Sericite>> Patchy strong alternating sericite and chlorite alteration with a patchy silica overprint throughout intrusive unit and metre of seds at the end. Sericite is strongest where gouged, and almost completely replaced. Phenocrysts are selectively more altered than matrix. Sericite halos around some veins, such as the massive qz-cal vein at 162.5m. Alteration for specific segments are labelled directly on the core. Mostly chlorite at 166.5-173m.									
		<<Alt: 162.62 - 183.3 strong Chlorite>> Patchy strong alternating sericite and chlorite alteration with a patchy silica overprint throughout intrusive unit and metre of seds at the end. Alteration for specific segments are labelled directly on the core. Mostly chlorite at 166.5-173m.									
		<<Alt: 164 - 179.4 moderate Iron oxide>> Ankerite in qz-cal veins/veinlets in intrusive unit									
		<<Alt: 179 - 179.3 moderate Fuchsite>> Moderately fuchsite-altered phenocrysts									
		<<Vein: 162.35 - 162.57 100% Quartz-Calcite>> Vuggy massive relatively planar qz-cal vein, probably containing arsenopyrite aggregates in darker grey qz. 2cm wide satellite vein at 162.2m that contains py and also possibly arsenopyrite.									
		<<Vein: 162.57 - 244.23 1% Quartz-Calcite>> Sparse qz-cal veinlets, 1-5mm wide. Some containing py clots/fracture surfaces.									
		<<Vein: 173.12 - 179.5 1% Quartz-Ankerite>> Qz-cal-ankerite veinlets, containing pyrite from 173.12 to 174.5m.									
		<<Struct: 162.15 - 162.15: vein 22 deg. >> 1.5cm wide vein containing py/cpy clots									
		<<Struct: 162.35 - 162.57: vein 45 deg. >> Massive qz-cal vein containing arsenopyrite with a 55 degree upper margin and 35 degree lower margin									

Verifying Geologist: _____ **Signature:** _____ **Report Author Initials:** _____

Project: GC
Hole: GC-20-41

From (m)	To (m)	Rock Type & Description
<<Struct: 163.8 - 165.85: strong gouge>>		Strongly gouged highly sericitized section of intrusion
<<Struct: 167.75 - 168.27: strong gouge>>		Strongly gouged highly sericitized section of intrusion
<<Struct: 170 - 173.12: weak-moderate fault>>		Weakly faulted
<<Struct: 173.12 - 174: strong gouge>>		Strongly gouged highly sericitized section of intrusion
<<Struct: 174 - 174.65: moderate-strong fault>>		Moderate to strong faulting of highly sericitized area
<<Struct: 176.48 - 187.06: moderate gouge>>		50% gouge in highly sericitized areas

From (m)	To (m)	Length	Sample #	Au Best ppm	Ag Best ppm	Cu ppm	Pb ppm	Zn ppm
160.62	162.09	1.47	3783506	0.005	0.207	99	3.3	87.8
162.09	162.59	0.50	3783507	0.076	0.195	100.6	3.6	76
162.59	163.90	1.31	3783508	-0.00125	0.066	30.7	1.41	99.4
163.90	165.19	1.29	3783509	-0.00125	0.14	92.7	1.34	83
165.19	166.50	1.31	3783511	-0.00125	0.067	39.2	1.34	103.9
166.50	167.75	1.25	3783512	0.005	0.39	263.6	1.53	81.4
167.75	168.27	0.52	3783513	-0.00125	0.218	166.9	1.2	51.9
168.27	168.98	0.71	3783514	0.006	0.17	107.8	1.71	77.3
168.98	170.32	1.34	3783515	0.025	0.17	96.4	2.4	74.6
170.32	171.80	1.48	3783516	0.006	0.252	188.1	1.46	73.1
171.80	173.12	1.32	3783517	0.005	0.226	165.6	1.63	72.7
173.12	174.47	1.35	3783518	0.009	0.191	155.9	1.35	74.3
174.47	175.13	0.66	3783519	-0.00125	0.063	11.4	1.65	93.4
175.13	176.48	1.35	3783521	-0.00125	0.147	61.5	3.45	73.9
176.48	177.67	1.19	3783522	-0.00125	0.189	93.6	1.54	109.4
177.67	178.99	1.32	3783523	-0.00125	0.254	99.9	3.78	88.8
178.99	179.40	0.41	3783524	0.005	0.343	95.6	6.16	76
179.40	181.08	1.68	3783526	0.005	0.314	104.1	3.85	82.2
181.08	182.40	1.32	3783527	0.006	0.368	72.6	9.44	108.5

Verifying Geologist: _____ **Signature:** _____ **Report Author Initials:** _____

Project: GC
Hole: GC-20-41

From (m)	To (m)	Rock Type & Description	From (m)	To (m)	Length	Sample #	Au Best ppm	Ag Best ppm	Cu ppm	Pb ppm	Zn ppm
181.08	**182.40**	**SMD Mudstone mud** Strongly faulted black and grey mudstones, very trace finely disseminated py and fracture coatings. Cal veinlets on a mm scale, sheared contacts.									
182.40	**187.06**	**INI Intermediate Intrusive granule** Highly sericitized/bleached green/beige intrusion with a mud lens at 183.25-183.5. qz-cal veinlets with stronger sericite halos, some with ankerite. Amphibolite-rich phenocrysts that have been strongly sericitized, some of them appear to have fuchsite alteration proximal to the qz-cal-ankerite vein at 185.2m. Strongly gouged from 185.8m to the end of unit, mixed with muds and sheared. Very trace py, associated with veinlets. <<Alt: 182.4 - 187 strong Sericite>> Pervasive sericitization of intrusion, including matrix and phenocrysts. <<Alt: 184 - 186 moderate Iron oxide>> Ankerite in qz-cal veins/veinlets in intrusive unit <<Alt: 186 - 207 weak Carbonate>> Patchy weak carbonate alteration of silt beds only, and mud beds at 205 and 205.7 <<Alt: 186.4 - 205.5 moderate Graphite>> Patchy weak to moderate graphite alteration in black mud layers (esp. fracture surfaces/gouge) <<Alt: 187 - 198.7 moderate Silica>> Moderate pervasive silicification of sediments	182.40	183.42	1.02	3783528	-0.00125	0.2	75.3	2.79	85.2
			183.42	184.50	1.08	3783529	-0.00125	0.194	78.7	3.26	157
			184.50	186.00	1.50	3783531	-0.00125	0.189	66.8	1.9	82
			186.00	187.06	1.06	3783532	0.012	0.338	123.7	5.04	85.4
187.06	**208.88**	**SSL Siltstone** Alternating interbeds of silt (50%), mud (30%), and greywacke (20%) with blackened micro-fractures. Bedding is on a mm to 25cm scale Three intermediate dykes at 189.45-189.7m, 199.8-200m, and 206.5-206.75m. Individual rock types are lablelled directly on the core. The greywacke clasts are polymictic, sub-rounded to angular, and very poorly-sorted. Sporadic faulting, with a crackle-brecciated/deformed section at 200.5-202.5m. Brecciated qz-cal vein with pyrite at 194.7m. Gouged upper contact, sharp lower contact. 2% euhedral py disseminations mostly in mudstone but also lower siltstones, and py clots replacing some greywacke clasts. Possible worm casts at 208.5 (see photos). <<Min: 187.06 - 208.88 3% Pyrite>> 4% disseminated euhedral py crystals sub-mm to 8mm wide, with anhedral py clast replacement in greywacke and partial py replacement in breccia at 194.7m. Mud sections contain up to 8% py. <<Alt: 198.7 - 199.2 weak-moderate Iron oxide>> Ankerite replacement in greywacke clasts									

Verifying Geologist: _____ **Signature:** _____ **Report Author Initials:** _____

GeoSpark: Drill Hole Report

KARUS GOLD

Project: GC
Hole: GC-20-41

From (m)	To (m)	Rock Type & Description
		<<Alt: 198.7 - 229.96 weak-moderate Silica>> Patchy moderate silicification of sediments where mud beds aren't preferentially sericitized. Note that rock is oxidized in photos where tested with hcl.
		<<Alt: 201.35 - 201.5 moderate Iron oxide>> Ankerite filling in brecciated mudstone
		<<Alt: 202.5 - 229.61 moderate-strong Sericite>> Patchy sericitization of select mud beds and all intrusive units. Mud beds have turned slightly green but this is sometimes difficult to see due to oxidation from HCL testing
		<<Alt: 205.5 - 217.5 weak Graphite>> Very sporadic graphite alteration of fracture surfaces/gouge
		<<Alt: 207 - 208.3 strong Carbonate>> Strong pervasive carbonate alteration of all liths
		<<Alt: 208.3 - 208.88 moderate Carbonate>> Patchy moderate carbonate alteration of all liths
		<<Vein: 194.5 - 194.8 40% Calcite>> Clast-supported brecciated calcite vein with 8% py infill
		<<Struct: 187.06 - 190.25: moderate fault>> Moderately faulted
		<<Struct: 190.83 - 190.83: bedding (s0)>> Bedding in mudstone
		<<Struct: 194.5 - 194.8: breccia>> Clast-supported brecciated qz-cal vein
		<<Struct: 194.8 - 200.9: moderate fault>> Moderately fauted
		<<Struct: 199.8 - 199.8: bedding (s0)>> Bedding in mudstone
		<<Struct: 200 - 200: contact>> Contact btw intrusion and mudstones
		<<Struct: 200.9 - 202.5: moderate cataclasite>> Moderate cataclasite/crackle-breccia
		<<Struct: 204.82 - 204.82: bedding (s0)>> Bedding in mudstone
		<<Struct: 205.36 - 228: weak fault>> Sporadic fault zones 15-30cm wide

From (m)	To (m)	Length	Sample #	Au Best ppm	Ag Best ppm	Cu ppm	Pb ppm	Zn ppm
187.06	188.29	1.23	3783533	0.011	0.475	54.9	6.96	75.8
188.29	189.45	1.16	3783534	0.008	0.647	70.7	8.06	132.2
189.45	189.80	0.35	3783535	0.007	0.845	118.7	7.04	72.2
189.80	191.30	1.50	3783536	0.008	0.713	63.7	8.27	148
191.30	192.85	1.55	3783537	0.008	0.637	89.4	8.31	110.9
192.85	194.33	1.48	3783538	0.007	0.36	39.4	6.31	149.3
194.33	195.75	1.42	3783539	0.136	0.676	83.2	7.01	78.7
195.75	197.25	1.50	3783541	0.898	0.561	51.9	3.84	74.2
197.25	198.70	1.45	3783542	0.025	0.404	67.9	5.35	94.9
198.70	199.20	0.50	3783543	0.009	0.645	59	3.43	206.6

Verifying Geologist: _____ **Signature:** _____ **Report Author Initials:** _____

GeoSpark
geosparkconsulting.com

Project: GC
Hole: GC-20-41

From (m)	To (m)	Rock Type & Description
208.88	**210.14**	**INI Intermediate Intrusive granule**
Intermediate intrusive unit with varying amounts of chlorite and sericite alteration, gouged at 209m. Phenocrysts up to 3mm wide, amphibole-rich. Sparse calcite veinlets, disseminated py at contacts and 209.3-209.45. Sharp but difficult-to-see contacts.		
<<Min: 208.88 - 210.14 2% Pyrrhotite>> Disseminated po clots up to 2mm wide in intrusion		
<<Alt: 208.88 - 210.5 moderate-strong Carbonate>> Moderate to strong pervasive carbonate alteration of all liths		
<<Struct: 208.9 - 208.9: contact>> Upper contact of intrusion		
210.14	**213.05**	**SMD Mudstone mud**
Cherty sericite/chl/sil altered blue-green-grey bedded mudstones with blackened micro-fractures and bedding on a mm to cm scale. 3% disseminated euhedral py, sharp contacts.		
<<Min: 210.14 - 217.93 3% Pyrite>> 3% disseminated euhedral py and anhedral fracture controlled py (sub-mm to 3mm)		
<<Min: 212 - 212.03 1% Pyrrhotite>> po blebs in qz-cal vlt		
<<Alt: 210.5 - 213.67 moderate-strong Carbonate>> Patchy moderate to strong carbonate alteration of selective mud beds		
<<Struct: 210.3 - 210.3: bedding (s0)>> Bedding in mudstone		
<<Struct: 210.4 - 210.4: contact>> Lower contact of intrusion		

From (m)	To (m)	Length	Sample #	Au Best ppm	Ag Best ppm	Cu ppm	Pb ppm	Zn ppm
199.20	199.80	0.60	3783544	0.009	0.752	103.5	8.73	57.8
199.80	200.16	0.36	3783546	0.012	0.667	105.2	5.9	138.2
200.16	201.15	0.99	3783547	0.007	0.331	27.3	3.84	63.3
201.15	201.75	0.60	3783548	0.008	0.28	46.3	3.66	41.1
201.75	202.48	0.73	3783549	0.397	0.527	43.1	5.12	112.8
202.48	203.82	1.34	3783551	0.009	0.441	31.8	6.76	117.1
203.82	205.17	1.35	3783552	0.01	0.48	66.2	6.44	78
205.17	206.45	1.28	3783553	0.007	0.314	58.7	5.1	76.2
206.45	206.80	0.35	3783554	-0.00125	0.112	43.1	3.9	41.5
206.80	208.22	1.42	3783555	-0.00125	0.132	56.2	4.15	92.1
208.22	208.88	0.66	3783556	0.005	0.18	62.1	4.02	34.7
208.88	210.14	1.26	3783557	0.005	0.153	105.7	1.93	60.1

Verifying Geologist: _____ **Signature:** _____ **Report Author Initials:** _____

Project: GC
Hole: GC-20-41

From (m)	To (m)	Rock Type & Description
		<<Struct: 212 - 212: vein>> qz-cal veinlet with po clot
213.05	**213.67 SMD**	**Mudstone** **mud**
		Recrystallized mustone/siltstone from previous unit, 3-4% disseminated py, sharp upper contact and veined lower contact
213.67	**214.90 INI**	**Intermediate Intrusive** **c-sand**
		Relatively aphantic intermediate dyke with polymictic phenos obsured by sil/ser, so cannot determine composition. Almost looks like a coarse sandstone. 4% dsseminated and fracture-controlled py, minimal veining. Sharp contacts.
		<<Alt: 213.67 - 214.9 moderate-strong Carbonate>> Moderate to strong pervasive carbonate alteration of intrusion
214.90	**219.36 SMD**	**Mudstone** **mud**
		Cherty sericite/chl/sil altered blue-green-grey bedded mudstones with blackened micro-fractures and bedding on a mm to cm scale. 1% disseminated euhedral py, sharp contacts.
		<<Min: 218.29 - 219.45 3% Pyrrhotite>> Po aggregates and clots up to 1cm wide in mudstone
		<<Alt: 214.9 - 218.22 moderate Carbonate>> Patchy moderate carbonate alteration of selective mud beds and intrusions
		<<Alt: 218.22 - 225.94 moderate Carbonate>> Patchy moderate carbonate alteration of selective silt beds
		<<Struct: 216.05 - 216.05: bedding (s0)>> Bedding in mudstone
		<<Struct: 218 - 218.2: contact>> Intrusion contacts in mudstone
219.36	**220.41 SST**	**Sandstone** **f-sand**
		Cherty sericite/chl/sil altered blue-green-grey/black bedded sandstones with blackened micro-fractures and bedding on a mm to 20cm scale. 2% disseminated euhedral py, sharp contacts.

From (m)	To (m)	Length	Sample #	Au Best ppm	Ag Best ppm	Cu ppm	Pb ppm	Zn ppm
210.14	211.58	1.44	3783558	0.006	0.112	46.7	4.56	37.6
211.58	213.05	1.47	3783559	0.008	0.265	81.8	6.55	42.7
213.05	213.67	0.62	3783561	0.006	0.241	90.7	5.18	151.9
213.67	214.90	1.23	3783562	0.008	0.411	204.9	6.13	78
214.90	216.40	1.50	3783563	-0.00125	0.15	54.9	6.49	32.6
216.40	217.93	1.53	3783564	0.006	0.231	58.4	7.42	62.8
217.93	218.29	0.36	3783566	-0.00125	0.202	109.6	3.84	63.5
218.29	219.36	1.07	3783567	0.01	0.095	61.9	5.61	37.4
219.36	220.41	1.05	3783568	-0.00125	0.153	46.1	3.87	67.6

Verifying Geologist: _____ **Signature:** _____ **Report Author Initials:** _____

Project: GC
Hole: GC-20-41

From (m)	To (m)	Rock Type & Description
		<<Min: 219.45 - 225.94 3% Pyrite>> 3% disseminated euhedral py and anhedral fracture controlled py (sub-mm to 8mm)
		<<Struct: 219.4 - 219.4: bedding (s0)>> Bedding in mudstone
220.41	**225.94**	**SSL Siltstone silt**
		Cherty sericite/chl/sil altered blue-green-grey/black bedded siltstones/mudstones with blackened micro-fractures and bedding on a mm to 35cm scale. INI intrusion at 220.9-221.1. 3% disseminated euhedral py with crystals up to 8mm wide, sharp contacts.
		<<Struct: 225.21 - 225.21: bedding (s0)>> Bedding in mudstone
225.94	**228.38**	**INI Intermediate Intrusive pebble**
		Dark green/dark blue Intermediate intrusive unit with varying amounts of chlorite and sericite alteration. Contains phenocrysts up to 7mm wide with unknown composition among needle-like amphiboles. Also contains rounded polymictic xenoliths/clasts up to 3cm wide. Qz-calcite veinlets and veins, sometimes containing po/py clots. Mostly po but sometimes py clots in matrix/fractures, 2%. Sharp contacts, faulted near lower contact.
		<<Min: 225.94 - 228.6 0.3% Pyrrhotite>> Trace po clots in intrusive unit and within qz-cal veins of mudstone
		<<Min: 226.5 - 229.1 0.3% Pyrite>> Trace anhedral fracture-controlled and euhedral disseminated py
		<<Alt: 225.94 - 228.38 moderate-strong Carbonate>> Moderate to strong pervasive carbonate alteration of intrusion
		<<Struct: 225.94 - 225.94: contact>> Contact btw SMD and INI
		<<Struct: 227.65 - 227.65: vein>> Veinlet containing po clots, cut off by subsequent veinlet
		<<Struct: 227.69 - 227.69: vein>> Veinlet containing py/po clots, especially at intersection of vlts
		<<Struct: 228 - 229.61: moderate fault>> Moderately faulted
228.38	**229.96**	**SMD Mudstone mud**
		Cherty sericite/chl/sil altered blue-green-grey/black bedded siltstones/mudstones with blackened micro-fractures and bedding on a mm to 35cm scale. INI intrusion at 229m. 2% disseminated euhedral py with crystals up to 3mm wide and anhedral py fracture coatings, sharp upper contact.

From (m)	To (m)	Length	Sample #	Au Best ppm	Ag Best ppm	Cu ppm	Pb ppm	Zn ppm
220.41	220.82	0.41	3783569	-0.00125	0.233	52.9	6.22	26.6
220.82	221.17	0.35	3783571	0.008	0.414	106.5	4.96	48.8
221.17	222.83	1.66	3783572	-0.00125	0.18	45.2	6.2	55.6
222.83	224.46	1.63	3783573	-0.00125	0.161	51.2	4.71	62.3
224.46	225.94	1.48	3783574	0.005	0.268	65.8	6.24	283.9
225.94	227.33	1.39	3783575	0.007	0.255	85.7	3.79	98.9
227.33	228.38	1.05	3783576	0.006	0.345	112.9	3.65	375.2
228.38	229.61	1.23	3783577	0.006	0.27	62.2	7.69	173.4
229.61	229.96	0.35	3783578	0.009	0.237	103.6	4.69	33.8

Verifying Geologist: _____ **Signature:** _____ **Report Author Initials:** _____

Project: GC
Hole: GC-20-41

From (m)	To (m)	Rock Type & Description	From (m)	To (m)	Length	Sample #	Au Best ppm	Ag Best ppm	Cu ppm	Pb ppm	Zn ppm
		<<Min: 229.1 - 230 2% Pyrite>> 2% fracture-controlled anhedral py									
		<<Alt: 228.38 - 229.96 moderate Carbonate>> Patchy moderate carbonate alteration of selective silt beds									
		<<Alt: 229.61 - 231.37 moderate-strong Chlorite>> Moderate to strong pervasive chloritization of sediments and intrusion									
			229.96	230.72	0.76	3783579	0.016	0.222	87.5	14.54	72.6
229.96	**230.72**	**INI Intermediate Intrusive granule**									
		Dark blue-grey intermediate intrusive chloritized unit. Contains phenocrysts up to 4mm wide with unknown composition among needle-like amphiboles. Qz-calcite veinlets, trace po clots, sharp contacts.									
		<<Min: 229.96 - 230.72 0.2% Pyrrhotite>> Trace po clots									
		<<Alt: 229.96 - 230.72 moderate-strong Carbonate>> Moderate to strong pervasive carbonate alteration of intrusion									
		<<Alt: 229.96 - 231.37 moderate Silica>> Moderate pervasive silicification of intrusion and sediments									
			230.72	231.37	0.65	3783581	0.013	0.196	78.3	3.34	41.9
230.72	**231.37**	**SMD Mudstone mud**									
		Bedded black mudstone/siltstone with bedding on a mm to 10cm scale. 3% disseminated euhedral py with crystals up to 2mm wide. Sharp contacts.									
		<<Min: 230.72 - 231.37 3% Pyrite>> 3% disseminated euhedral py in udstone									
		<<Alt: 230.72 - 231.37 moderate Carbonate>> Patchy moderate carbonate alteration of selective silt beds									
		<<Struct: 230.72 - 249.1: weak-moderate fault>> Weak to moderately faulted									
231.37	**233.66**	**INI Intermediate Intrusive pebble**									
		Dark blue-grey intermediate plag-phyric intrusive chloritized/sericitized unit. Contains phenocrysts up to 1cm wide, square- or hexagonal-shaped. Qz-calcite veinlets, trace po clots, sharp contacts. Sub-mm phenocrysts downhole from 232.95m.									
		<<Min: 231.37 - 233.66 0.1% Pyrrhotite>> Trace po clots in intrusive unit									
		<<Alt: 231.37 - 232.5 moderate-strong Chlorite>> Patchy chloritization of host rock/selective phenocrysts									
		<<Alt: 231.37 - 232.88 strong Sericite>> Strong pervasive sericitization of intrusion and sediments									
		<<Alt: 231.37 - 233.66 moderate-strong Carbonate>> Moderate to strong pervasive carbonate alteration of intrusion									
		<<Alt: 232.5 - 238.26 moderate Chlorite>> Pervasive moderate chloritization of sediments and intrusion, selective beds in mudstones									
			231.37	232.88	1.51	3783582	-0.00125	0.149	68.6	3.6	84.8

Verifying Geologist: _____ **Signature:** _____ **Report Author Initials:** _____

Project: GC
Hole: GC-20-41

From (m)	To (m)		Rock Type & Description
233.66	**238.26**	**SSL**	**Siltstone** **silt**

Bedded grey to black siltstone with bedding on a mm to 10cm scale. Selectively sericitized (green) beds. Graphitic fracture surfaces. 3% disseminated euhedral py with crystals up to 7mm wide. Sharp, broken contacts.

<<Min: 233.66 - 252.19 3% Pyrite>> 2% disseminated and fracture-controlled euhedral py, more concentrated in muds (3%) than silts and intrusives (1-2%).

<<Alt: 233.66 - 238.2 moderate-strong Carbonate>> Patchy moderate to strong carbonate alteration of selective silt beds

<<Alt: 233.66 - 238.68 moderate Silica>> Moderate pervasive silicification of intrusion and sediments

<<Alt: 234.3 - 239.4 moderate Sericite>> Moderate patchy sericitization of select mud beds (turning some green) and intrusion. Sericite halos around fractures in mudstone.

<<Alt: 234.95 - 250.4 moderate Graphite>> Sporadic graphitic alteration of mudstones (fracture surfaces/gouge)

<<Struct: 235.17 - 235.17: bedding (s0)>> Bedding in mudstone

<<Struct: 235.84 - 235.84: bedding (s0)>> Bedding in mudstone

238.26	**238.68**	**INI**	**Intermediate Intrusive** **c-sand**

Light grey intermediate intrusion with sub-rounded weakly fuchsite-altered phenocrysts, calcite stringers, and 3% py clots up to 4mm wide. Sharp, broken contacts.

<<Alt: 238.26 - 240.67 moderate-strong Chlorite>> Patchy chloritization of mud beds and intrusions, cocnetrated in fractures in intrusion

<<Struct: 238.26 - 238.26: contact>> Contact btw SSL and INI

238.68	**239.40**	**SMD**	**Mudstone** **mud**

Cherty sericite/chl/sil altered blue-green-grey/black bedded siltstones/mudstones with sericite halos around micro-fractures and bedding on a mm to cm scale. 2% disseminated euhedral py with crystals up to 3mm wide and anhedral py fracture coatings, sharp broken upper contact, qz-cal veined lower contact with a 2mm wide cpy/gn clot.

<<Min: 239.35 - 239.4 0.1% Chalcopyrite>> Trace cpy/gn clot in vein

<<Min: 239.35 - 239.4 0.1% Galena>> Trace cpy/gn clot in vein

From (m)	To (m)	Length	Sample #	Au Best ppm	Ag Best ppm	Cu ppm	Pb ppm	Zn ppm
232.88	233.66	0.78	3783583	0.005	0.178	98.8	1.77	74.1
233.66	235.25	1.59	3783584	0.009	0.277	38.9	6.33	38
235.25	236.75	1.50	3783586	-0.00125	0.365	47.8	7.42	114.9
236.75	238.26	1.51	3783587	0.009	0.618	51	8.32	209.6
238.26	238.68	0.42	3783588	-0.00125	0.257	105.5	5.76	40.1
238.68	239.40	0.72	3783589	0.019	0.174	64.7	4.15	32.7

Verifying Geologist: _____ **Signature:** _____ **Report Author Initials:** _____

Project: GC
Hole: GC-20-41

From (m)	To (m)	Rock Type & Description
239.40	**240.87**	**INI Intermediate Intrusive granule**
Light grey weakly chloritized/sericitized intermediate intrusion with sub-rounded to sub-angular black and green phenocrysts, calcite stringers, and 1% finely disseminated py. Sharp, broken contacts.		
<<Alt: 239.5 - 240.87 strong Carbonate>> Strong pervasive carbonate alteration of intrusion and adjacent silts		
<<Alt: 240 - 241.2 moderate Sericite>> Moderate pervasive sericitization of intrusion and sediments		
240.87	**246.51**	**SSL Siltstone mud**
Dark grey to black bedded siltstone/mudstone with beige/green-grey dykes from 242.5-242.79m, 242.9-243.12m, and 244.4-244.61m. Intrusions appear to be the kind that are usually fuchsite altered, but they are not in this case. Sub-rounded phenocrysts up to 6mm wide. Bedding on a mm to 40cm scale 2% disseminated and fracture-controlled euhedral py with crystals up to 1cm wide. Sheared contacts		
<<Alt: 241.2 - 242.5 moderate Silica>> Pervasive silicification of sediments		
<<Alt: 242.5 - 243.12 moderate-strong Carbonate>> Strong pervasive carbonate alteration of intrusion and adjacent mudstone		
<<Alt: 242.5 - 247.23 weak-moderate Sericite>> Weak to moderate pervasive sericitization and bleaching of intrusions and sediments, stronger where bleached in intrusions and fractures in sediments		
<<Alt: 243.12 - 247.67 moderate Carbonate>> Moderate patchy carbonate alteration of intrusion and sediments, silts always carbonaceous		
<<Vein: 244.23 - 244.3 30% Quartz-Calcite>> Clast-supported brecciated calcite vein		
<<Vein: 244.3 - 249.66 1% Quartz-Calcite>> Sparse qz-cal veinlets, 1-5mm wide. Some containing py clots/fracture surfaces. No consistent angles.		
<<Struct: 242.9 - 242.9: contact>> Contact btw sls and INI		
<<Struct: 244.23 - 244.35: very strong breccia>> Brecciated mudstone		
<<Struct: 244.4 - 244.4: contact>> Upper contact of intrusion		
<<Struct: 244.57 - 244.57: contact>> Lower contact of intrusion		
<<Struct: 244.86 - 244.86: bedding (s0)>> Bedding in mudstone		

From (m)	To (m)	Length	Sample #	Au Best ppm	Ag Best ppm	Cu ppm	Pb ppm	Zn ppm
239.40	240.87	1.47	3783591	0.006	0.314	113.6	2.71	78.6
240.87	241.50	0.63	3783592	-0.00125	0.287	71.8	7.75	114.7
241.50	241.95	0.45	3783593	-0.00125	0.344	72.1	10.09	94
241.95	242.50	0.55	3783594	0.005	0.282	70.5	4.97	113.6

Verifying Geologist: _____ **Signature:** _____ **Report Author Initials:** _____

Project: GC
Hole: GC-20-41

From (m)	To (m)	Rock Type & Description
246.51	**247.23**	**INI Intermediate Intrusive c-sand**
		Light greenish-grey intermediate intrusion with blackened micro-fractures, moderate sericite alteration, and very trace fuchsite alteration. Phenocrysts obscured by alteration, so difficult to determine composition. <1% fracture-controlled and disseminated euhedral py, sheared contacts.
		<<Alt: 246.51 - 247.23 weak Fuchsite>> Weak fuchsite alteration of selective phenocrysts
		<<Struct: 246.51 - 246.51: contact>> Contact between SSL and INI
247.23	**252.19**	**SST Sandstone f-sand**
		Dark grey fine-grained sandstone and black mudstone interbeds, strongly graphitic downhole from 250m. Series of planar and crack-seal qz-cal veins from 249.6 to 251m containing disseminated euhedral pyrite and probably arsenopyrite clots. 1% disseminated and fracture-controlled euhedral pyrite throughout sediments, more concentrated in the mudstones than siltstones. Sheared contacts.
		<<Min: 250.5 - 250.7 0.1% Arsenopyrite>> Arsenopyrite (probable) fracture filling/clot within qz-cal vein
		<<Alt: 247.23 - 273 moderate-strong Silica>> Pervasive moderate to strong silica overprint of all competent rock
		<<Alt: 247.67 - 250.9 strong Carbonate>> Strong pervasive carbonate alteration of siltstone
		<<Alt: 250.4 - 271.9 strong Graphite>> Strong graphitic alteration of all black mudstones (gouge/fracture surfaces)(strongest from 250.4-252m)
		<<Vein: 249.66 - 250.65 50% Quartz-Calcite>> Four 10-15cm wide qz cal veins, one possibly containing an aspy clot/fracture filling (crack-seal). The other three veins are relatively planar with brecciated margins.
		<<Vein: 250.65 - 290.09 1% Quartz-Calcite>> Sparse qz-cal veinlets, 1-5mm wide. Some containing py clots/fracture surfaces. No consistent angles.
		<<Struct: 249.66 - 252: moderate gouge>> Moderately gouged (30%)
		<<Struct: 250.62 - 250.62: vein>> Qz vein with possible arsenopyrite clot in set of 4 veins

From (m)	To (m)	Length	Sample #	Au Best ppm	Ag Best ppm	Cu ppm	Pb ppm	Zn ppm
242.50	243.12	0.62	3783595	-0.00125	0.361	103.8	5.39	77.3
243.12	244.23	1.11	3783596	-0.00125	0.108	42.6	3.42	44.3
244.23	244.61	0.38	3783597	-0.00125	0.29	77.3	4.26	65.6
244.61	245.12	0.51	3783598	0.011	0.435	70.3	11.96	98.8
245.12	245.47	0.35	3783599	0.006	0.349	52.7	10.35	112
245.47	246.51	1.04	3782501	0.006	0.439	96	9.03	106
246.51	247.23	0.72	3782502	-0.00125	0.294	89.7	4.45	68

Verifying Geologist: _____ **Signature:** _____ **Report Author Initials:** _____

Project: GC
Hole: GC-20-41

From (m)	To (m)	Rock Type & Description
252.19	**253.00**	**INI Intermediate Intrusive granule**
		Light greenish-grey intermediate intrusion with blackened micro-fractures, moderate sericite alteration, and moderate fuchsite alteration of select phenocrysts. Phenocrysts up to 4mm wide obscured by alteration, so difficult to determine composition and shape. 3% fracture-controlled and disseminated euhedral py and possible arsenopyrite, sheared contacts.
		<<Min: 252.19 - 256.1 4% Pyrite>> 4% finely disseminated euhedral pyrite/fracture coating in mudstone, locally up to 10%.
		<<Alt: 252.19 - 253 weak-moderate Fuchsite>> Weak to moderate fuchsite alteration of selective phenocrysts
		<<Alt: 252.19 - 255 moderate Sericite>> Moderate pervasive sericitization and bleaching of intrusion
		<<Struct: 252.19 - 252.19: contact>> Contact btw SSL and INI
253.00	**259.96**	**SMD Mudstone mud**
		Very graphitic black mudstone/siltstone, with moderate dformation/brecciation with 2% finely disseminated euhedral pyrite (up to 10% locally). Bedding on a mm to 20cm scale, might be re-crystallized in the bottom metre.
		<<Min: 256.1 - 259.96 0.7% Pyrite>> <1% finely disseminated euhedral pyrite/fracture coating in mudstone
		<<Alt: 253 - 259.96 moderate Carbonate>> Moderate pervasive carbonate alteration of sediments (stronger in silts)
		<<Struct: 253 - 260.61: weak breccia>> Weakly brecciated with calcite infill
		<<Struct: 253 - 261.1: moderate fault>> Moderately faulted
		<<Struct: 259.06 - 259.06: bedding (s0)>> Bedding in mudstone
		<<Struct: 259.63 - 259.63: vein>> Planar qz-cal veinlet

From (m)	To (m)	Length	Sample #	Au Best ppm	Ag Best ppm	Cu ppm	Pb ppm	Zn ppm
247.23	248.51	1.28	3782503	-0.00125	0.394	27.5	5.05	52.9
248.51	249.66	1.15	3782504	-0.00125	0.166	4.7	4.54	25.9
249.66	250.17	0.51	3782506	-0.00125	0.068	2.4	3.24	16.5
250.17	250.80	0.63	3782507	0.18	6.324	37.5	27.11	81.3
250.80	252.19	1.39	3782508	0.027	0.686	70.5	15.52	264.3
252.19	253.00	0.81	3782509	-0.00125	0.313	89.9	11.24	621.3
253.00	254.12	1.12	3782511	0.012	0.267	66	13	92.5
254.12	254.75	0.63	3782512	0.017	0.515	93.6	21.35	108.9
254.75	256.15	1.40	3782513	0.019	0.259	32.9	11.87	157.3
256.15	257.50	1.35	3782514	0.022	0.568	40.1	16.99	86.4
257.50	258.82	1.32	3782515	0.025	0.669	52.1	20.23	106.9
258.82	259.96	1.14	3782516	-0.00125	0.031	18.3	2.81	84

Verifying Geologist: _____ **Signature:** _____ **Report Author Initials:** _____

Project: GC
Hole: GC-20-41

From (m)	To (m)	Rock Type & Description
259.96	**260.65**	**INI Intermediate Intrusive granule**
		Light greenish-grey intermediate intrusion with blackened micro-fractures, moderate sericite alteration, and weak to moderate fuchsite alteration of select phenocrysts. Calcite-filled amygdules up to 4mm wide. Phenocrysts up to 4mm wide obscured by alteration, so difficult to determine composition and shape. 8% fracture-controlled and disseminated subhedral py, 15% locally. Broken contacts.
		<<Min: 259.96 - 260.65 8% Pyrite>> 8% fracture-controlled and disseminated subhedral py, 15% locally in intrusion
		<<Alt: 259.96 - 260.65 moderate Calcite>> Calcite-filled amygdules in intrusion
		<<Alt: 259.96 - 268 moderate-strong Sericite>> Sericitization and bleaching of intrusions, in small dykes and where mixed in with muds
		<<Alt: 259.96 - 270.4 weak-moderate Fuchsite>> Weak to moderate fuchsite alteration of selective phenocrysts in all intrusions
		<<Struct: 259.96 - 259.96: contact>> Broken contact btw SMD and INI
260.65	**261.56**	**SMD Mudstone mud**
		Dark grey to black graphitic cataclasic mudstone with sub-cm to 10cm wide deformed beds and fragments of light green-grey intermediate intrusion. Silt layers, trace ankerite layers. 4% fracture controlled pyrite, partially disseminated through deformed layers. Broken upper contact and gouged graphitic lower contact.
		<<Min: 260.65 - 272.1 3% Pyrite>> 3% fracture-controlled and diseminated euhedral py, more often in mudstone and dyke margins
		<<Alt: 260.65 - 261.1 moderate Carbonate>> Patchy carbonate alteration of sediments
		<<Alt: 260.65 - 283 moderate Calcite>> Sporadic calcite-filled breccia / veinlets
		<<Alt: 261.35 - 261.45 weak-moderate Iron oxide>> Gouged ankerite veinlets
		<<Struct: 261.1 - 264.57: strong cataclasite>> Mostly healed cataclasite in high deformation zone
261.56	**262.50**	**INI Intermediate Intrusive granule**
		Light greenish-grey moderaterately gouged intermediate intrusion with blackened micro-fractures, moderate sericite alteration, and moderate fuchsite alteration of select phenocrysts. Phenocrysts up to 4mm wide obscured by alteration, so difficult to determine composition and shape. 3% fracture-controlled and disseminated subhedral py. Gouged contacts.
		<<Alt: 262.08 - 262.15 moderate-strong Iron oxide>> Qz-Ankerite vein

From (m)	To (m)	Length	Sample #	Au Best ppm	Ag Best ppm	Cu ppm	Pb ppm	Zn ppm
259.96	260.65	0.69	3782517	-0.00125	0.397	94.8	10.38	72.3
260.65	261.10	0.45	3782518	-0.00125	0.084	20.4	2.39	182.6
261.10	261.56	0.46	3782519	0.04	0.39	74.3	20.16	166.7

Verifying Geologist: _____ Signature: _____ Report Author Initials: _____

Project: GC
Hole: GC-20-41

From (m)	To (m)	Rock Type & Description
262.50	**264.57**	**SMD Mudstone** Strongly faulted/gouged mix of graphitic black mudstone and light green-grey fuchsite-altered intermediate intrusions. Difficult to determine phenocryst composition. Entire section is mixed, with mustone surfaces occasionally altered to anthracite. Gouged contacts, 6% local fracture controlled py, 2% over interval.
264.57	**268.00**	**SMD Mudstone** **mud** Weakly faulted/brecciated graphitic black mudstones with intermediate intrusions at 265.7-265.8m, 266.36-266.51m, and 267.31-267.64m. 3% fracture-contolled py, calcite stringers and breccia infill. Broken/sheared contacts. Intrusions are compositionally the same as proximal intrusions. <<Alt: 267 - 272 weak Carbonate>> Patchy weak carbonate alteration of sediments Patchy weak carbonate alteration of sediments <<Struct: 264.57 - 273: moderate fault>> Moderately faulted, strong in 1m sections <<Struct: 265.55 - 265.55: bedding (s0)>> Bedding in mudstone
268.00	**269.07**	**INI Intermediate Intrusive** **granule** Light greenish-grey intermediate intrusion with blackened micro-fractures, moderate sericite alteration, and weak fuchsite alteration of select phenocrysts. Sub rounded to rounded phenocrysts up to 4mm wide among bleached amphiboles. Fracture-controlled and disseminated subhedral py at lower margin only. Gouged contacts. <<Alt: 268 - 269.07 strong Sericite>> Strong pervasive sericitization of intrusion <<Vein: 268 - 268.14 20% Quartz-Ankerite>> Brecciated qz-cal-ankerite veins between INI and graphitic mudstone. <<Struct: 268.1 - 268.1: vein>> Deformed qz-ank vein
269.07	**273.00**	**SMD Mudstone** **mud** Black graphitic bedded mudstone/siltstone gradationally changing to light grey to the bottom of unit with 1-15cm wide beds. Strongly deformed beds/brecciated/faulted, with 2% fracture-controlled subhedral pyrite. Gouged contacts. <<Min: 272.1 - 274.96 0.2% Pyrite>> Trace euhedral disseminated py on upper margin of intrusion <<Alt: 272.36 - 276.35 moderate-strong Sericite>> Pervasive moderate to strong sericitization and bleaching of intruisons and 80% of mudstones <<Struct: 269.69 - 269.69: vein>> Concordant qz-cal vein in mudstone

From (m)	To (m)	Length	Sample #	Au Best ppm	Ag Best ppm	Cu ppm	Pb ppm	Zn ppm
261.56	262.50	0.94	3782521	0.023	0.394	121.4	7.38	73.1
262.50	263.25	0.75	3782522	0.057	0.745	74.9	7.12	105
263.25	264.57	1.32	3782523	0.006	0.164	73.1	4.37	201.7
264.57	266.05	1.48	3782524	0.023	0.61	87.4	14.34	804.6
266.05	266.53	0.48	3782526	0.016	0.413	187	13.77	622.4
266.53	267.29	0.76	3782527	0.011	0.163	71.5	2.97	558.8
267.29	267.64	0.35	3782528	0.006	0.236	122.1	5.78	542.8
267.64	268.00	0.36	3782529	0.009	0.212	57.3	5.05	967.1
268.00	269.07	1.07	3782531	0.006	0.202	109.6	3.52	94
269.07	270.00	0.93	3782532	0.013	0.676	132.5	15.96	992.1
270.00	271.50	1.50	3782533	0.006	0.315	66	12.49	551.7
271.50	273.00	1.50	3782534	0.008	0.251	75.2	11.02	543.5

Verifying Geologist: _____ **Signature:** _____ **Report Author Initials:** _____

GeoSpark
geosparkconsulting.com

GeoSpark: Drill Hole Report

KARUS GOLD

Project: GC
Hole: GC-20-41

From (m)	To (m)	Rock Type & Description
273.00	**275.00 INI**	**Intermediate Intrusive** **c-sand**
Light grey to beige amphibole-rich intrusion with bleached phenocrysts up to 3mm long and strong sericite alteration. Trace py clots on margins only. Sheared upper contact and veined lower contact.		
<<Min: 274.96 - 292.4 2% Pyrite>> 2% disseminated euhedral py, and py in fracture surfaces/qz-cal vlts, mostly in mudstones and on both sides of dyke margins. Trace py towards the middle of dykes		
<<Alt: 273 - 276.35 moderate Carbonate>> Moderate carbonate alteration of intrusions (mostly phenocryst replacement) and most of sediments between		
<<Struct: 273.5 - 276.7: weak fault>> Weakly faulted		
275.00	**275.60 SMD**	**Mudstone** **mud**
Beige to black massively bedded mudstone, strongly silicified, with preferential sericite alteration. Finely disseminated euhedral pyrite throughout beige section, fracture-controlled euhedral py pervasive. Veined upper contact, veined lower contact.		
<<Alt: 275 - 297.2 weak-moderate Silica>> Weak to moderate pervasive silicification of all competent rock		
<<Struct: 275 - 275: contact>> Lower contact of intrusion		
275.60	**276.35 INI**	**Intermediate Intrusive** **granule**
Light grey to beige amphibole-rich intrusion with bleached phenocrysts up to 3mm long and rounded to sub-rounded phenocrysts of unknown composition. Weak preferential fuchsite alteration of phenos, and strong sericite alteration. Trace py clots on margins only. Broken upper contact and sharp lower contact with satellite dyke finger.		
<<Alt: 275.6 - 276.7 weak-moderate Fuchsite>> Weak to moderate fuchsite alteration of selective phenocrysts		
<<Vein: 276.2 - 277.7 10% Calcite>> Brecciated calcite veinlets in high deformation area, trace ankerite		
276.35	**279.13 SMD**	**Mudstone** **mud**
Moderate to strongly faulted/gouged/brecciated mix of graphitic black mudstone and light green-grey fuchsite-altered intermediate intrusions. Difficult to determine phenocryst composition. Gouged contacts, 4% fracture controlled py.		
<<Alt: 276.35 - 283 strong Graphite>> Strong graphitic alteration of all black mudstones (gouge/fracture surfaces)		
<<Alt: 276.5 - 277.2 weak Iron oxide>> Qz-ankerite veinlets		
<<Alt: 279 - 288.2 moderate-strong Carbonate>> Mostly pervasive carbonate alteration of all lithologies, stronger in some sediment beds than others		
<<Struct: 276.7 - 281.22: moderate cataclasite>> Moderate cataclasite/sections of strong faulting, very graphitic		

From (m)	To (m)	Length	Sample #	Au Best ppm	Ag Best ppm	Cu ppm	Pb ppm	Zn ppm
273.00	274.00	1.00	3782535	-0.00125	0.091	78.8	2.28	81.8
274.00	275.00	1.00	3782536	0.01	0.096	68.6	3.46	97.9
275.00	275.60	0.60	3782537	0.007	0.258	100.1	10.62	408.2
275.60	276.35	0.75	3782538	-0.00125	0.157	108.2	2.97	107.8
276.35	276.70	0.35	3782539	-0.00125	0.145	82.6	4.22	95.3
276.70	277.05	0.35	3782541	0.007	0.271	67	11.1	403.1
277.05	277.72	0.67	3782542	-0.00125	0.231	94.6	4.04	99.2
277.72	278.13	0.41	3782543	0.011	0.451	19.7	4.76	140.8
278.13	279.13	1.00	3782544	0.009	1.327	90.5	6.57	202.6

Verifying Geologist: _____ **Signature:** _____ **Report Author Initials:** _____

GeoSpark
geosparkconsulting.com

Project: GC
Hole: GC-20-41

From (m)	To (m)	Rock Type & Description
279.13	**283.20 SMD**	**Mudstone** **mud**
Dark grey to black mudstone with bedding on a mm to 40cm scale. 1% finely disseminated and fracture-controlled euhedral pyrite. Intrusion finger at 282.98-283.12m, sericite-altered with 3% disseminated py locally. Gouged upper contact, sharp lower contact.		
<<Alt: 283 - 283.81 moderate Sericite>> Moderate sericitization of intrusion		
<<Alt: 283 - 306 moderate Calcite>> Qz-cal veinlets 1%		
<<Struct: 281.53 - 281.53: bedding (s0)>> Bedding in mudstone		
<<Struct: 282.6 - 282.9: strong fault>> Strongly faulted/graphitic		
283.20	**283.81 INI**	**Intermediate Intrusive** **granule**
Light grey amphibole-rich intrusion with bleached phenocrysts up to 3mm long and rounded to sub-rounded phenocrysts of unknown composition. Moderate to strong sericite alteration. 1% py clots and fracture-controlled py. Sharp contacts.		
283.81	**288.20 SMD**	**Mudstone** **mud**
Dark grey to black bedded mudstone/siltstone with small chloritized intrusion at 248.56-248.75m. Bedding size ranges from 1mm to 1m. 2% subhedral fracture-controlled and finely disseminated py, with some bedding replacement. Weakly brecciated with calcite stringers and crack-seal veins. Sharp upper contact and sharp but broken lower contact.		
<<Alt: 285.5 - 298.98 moderate-strong Graphite>> Moderate to strong graphitic alteration of all black mudstones (gouge/fracture surfaces)		
<<Struct: 283.81 - 283.81: contact>> Contact btw INI and SMD		
<<Struct: 285.47 - 286: weak-moderate fault>> Weak to moderately faulted		
<<Struct: 287.45 - 288.63: weak-moderate fault>> Weak to moderate faulting		

From (m)	To (m)	Length	Sample #	Au Best ppm	Ag Best ppm	Cu ppm	Pb ppm	Zn ppm
279.13	280.64	1.51	3782546	0.01	0.465	41.4	12.19	270.9
280.64	281.22	0.58	3782547	0.012	0.544	47.8	12.37	286.4
281.22	282.18	0.96	3782548	0.008	0.433	45.9	11.54	231.3
282.18	283.20	1.02	3782549	0.012	0.681	73.4	11.91	250.6
283.20	283.81	0.61	3782551	-0.00125	0.471	208.3	2.9	65.5
283.81	284.70	0.89	3782552	-0.00125	0.215	92.3	3.74	139.6
284.70	285.47	0.77	3782553	-0.00125	0.266	111	5.07	71.8
285.47	286.81	1.34	3782554	0.007	0.374	57.4	12.81	276.2
286.81	288.20	1.39	3782555	0.006	0.316	41	13.92	262.9
288.20	289.05	0.85	3782556	0.006	1.574	89.1	4.81	54.5

Verifying Geologist: _____ **Signature:** _____ **Report Author Initials:** _____

Project: GC
Hole: GC-20-41

From (m)	To (m)	Rock Type & Description	From (m)	To (m)	Length	Sample #	Au Best ppm	Ag Best ppm	Cu ppm	Pb ppm	Zn ppm
288.20	**289.05**	**INI Intermediate Intrusive granule** Light green-grey plag-phyric amphibole-rich intrusion with bleached phenocrysts up to 4mm long. Moderate to strong sericite alteration and moderate selective fuchsite replacement in plag-phyric phenos. 2% py clots and fracture-controlled py. Sharp but broken contacts. <<Alt: 288.2 - 289 moderate Fuchsite>> Moderate fuchsite alteration of selective phenocrysts <<Alt: 288.2 - 289 moderate-strong Sericite>> Moderate to strong pervasive sericitization of intrusion <<Alt: 289 - 292.5 moderate-strong Carbonate>> Patchy moderate to strong carbonate alteration in silts <<Struct: 289 - 289: contact>> Lower intrusion contact									
289.05	**297.00**	**SSL Siltstone silt** Gradational grey siltstone to black mudstone, bedded on a mm to 40cm scale. 1-2% finely disseminated euhedral py and 1-5mm py bands in black mudstone (292.5-294m). Py is more highly concentrated in mudstone than siltstone. Qz-cal veins containing py clots, including one massive vein from 290.09 to 290.24m, containing trace cpy and either arsenopyrite or galena. Sharp broken contacts. <<Min: 292.4 - 294 3% Pyrite>> Pyrite-filled veinlets 1-5mm wide <<Min: 294 - 298.98 2% Pyrite>> 2% overall disseminated and fracture-controlled py, much stronger in mudstones than intrusions. <<Alt: 295 - 298.5 weak-moderate Carbonate>> Patchy weak to moderate carbonate alteration throughout all lithologies <<Vein: 290.09 - 290.23 100% Quartz-Calcite>> Massive planar qz-cal vein with a brecciated lower margin and graphitic/sheared margins. Might contain arsenopyrite. <<Vein: 291 - 291.53 10% Quartz-Calcite>> 1cm wide long vertical qz-cal vein with brecciated upper margin. <<Vein: 291.53 - 328.5 0.7% Quartz-Calcite>> Sparse qz-cal veinlets, 1-10mm wide. Some containing py/po clots/fracture surfaces, or have bleached sericite halos. No consistent angles, and larger veins/vlts have brecciated segments. One 3cm wide qz-cal vein at 305.9. <<Struct: 289.51 - 289.51: vein>> Qz-cal vlt <<Struct: 290 - 291: moderate-strong fault>> Moderate to strongly faulted, gouged on either side of qz-cal vein at 65 degrees <<Struct: 290.05 - 290.05: vein>> Qz-cal vein possibly containing aspy <<Struct: 291 - 295: weak fault>> Weakly faulted <<Struct: 291.3 - 291.3: vein>> Low-angle 1cm wide qz-cal vein Low-angle 1cm wide qz-cal vein									

Verifying Geologist: _____ **Signature:** _____ **Report Author Initials:** _____

Project: GC
Hole: GC-20-41

From (m)	To (m)	Rock Type & Description
		<<Struct: 293.16 - 293.16: vein>> Set of qz-cal-py veinlets Set of qz-cal-py veinlets
		<<Struct: 296 - 297.17: weak-moderate fault>> Weak to moderately faulted
297.00	**297.69**	**INI Intermediate Intrusive silt** Light grey to beige intermediate intrusion with strong sericite alteration, crackle-brecciated and a strongly gouged lower half. Qz-cal-py fracture fillings (<1%py). Broken upper contact and gouged lower contact. <<Alt: 297 - 311.7 strong Sericite>> Patchy sericitization/chloritization of intrusive unit, completely replaced at 198.5m. Sericite halos/bleaching stronger proximal to larger veins. <<Struct: 297.17 - 298.5: moderate gouge>> Moderately gouged
297.69	**298.24**	**SMD Mudstone mud** Light grey to grey sericite altered and strongly faulted mudstone with small <10cm intrusion. No visible bedding, trace py fracture coatings. Gouged contacts.
298.24	**298.67**	**INI Intermediate Intrusive granule** Light grey to beige intermediate intrusion with strong sericite alteration, crackle-brecciated and a strongly gouged lower half. Weakly fuchsite-altered sub-rounded phenocrysts obscured by strong sericite alteration. Trace fracture-controlled py. Gouged contacts. <<Struct: 298.5 - 299.9: weak fault>> Weakly faulted

From (m)	To (m)	Length	Sample #	Au Best ppm	Ag Best ppm	Cu ppm	Pb ppm	Zn ppm
289.05	289.95	0.90	3782557	0.014	2.736	22.6	14.91	71.9
289.95	290.30	0.35	3782558	0.136	30.203	162.7	573.71	1566.8
290.30	291.00	0.70	3782559	-0.00125	0.401	8.6	29.33	55.1
291.00	291.53	0.53	3782561	-0.00125	0.523	10	4.76	104
291.53	293.06	1.53	3782562	-0.00125	0.163	27.6	6.43	132.4
293.06	294.00	0.94	3782563	0.01	0.291	54.6	12.74	326.7
294.00	295.50	1.50	3782603	-0.00125	0.182	38.5	4.67	91
295.50	297.00	1.50	3782564	0.009	0.249	65.1	5.03	51.2
297.00	297.69	0.69	3782566	-0.00125	0.051	13.7	0.91	40.5
297.69	298.24	0.55	3782567	0.006	0.085	31.2	2.83	86
298.24	298.67	0.43	3782568	0.009	0.058	26.3	1.61	65
298.67	299.10	0.43	3782569	0.008	0.407	135.4	5.94	153.4

Verifying Geologist: _____ **Signature:** _____ **Report Author Initials:** _____

Project: GC
Hole: GC-20-41

From (m)	To (m)	Rock Type & Description	From (m)	To (m)	Length	Sample #	Au Best ppm	Ag Best ppm	Cu ppm	Pb ppm	Zn ppm
298.67	**298.98**	**SMD Mudstone mud** Black mud lens between intrusions with 5% disseminated euhedral pyrite, 1-3mm crystals. Gouged upper contact, sharp lower contact. Too small for its own sample, sample crosses lith boundary <<Struct: 298.67 - 298.67: contact>> Lower contact of intrusion at mud lens									
298.98	**311.70**	**INI Intermediate Intrusive granule** Greenish-beige/dark blue/blue-grey intermediate intrusive unit with varying amounts of chlorite and sericite alteration (generally separated by sample breaks). Some of the differentially altered sections seem to be different intrusion generations. Contains phenocrysts (more strongly chloritized/sericitized than matrix) up to 7mm wide that vary depending on which section of the intusive they are in, which are usually altered differently. Some zones have mostly hexagonal phenocrysts (303-305m, see photos) among feldspars, other zones are rich with needle-like amphiboles, and others are aphantic. Bleached sections contain moderately fuchsite-altered phenocrysts. Sporadic sections with calcite-filled amygdules up to 6mm wide. Qz-calcite veinlets and veins, sometimes containing po/py clots. Trace po clots in matrix where chloritized but sometimes trace py fracture coatings. 3% py aggregates in the more aphantic section from 308.8-310. Sharp upper contact and sharp but broken lower contact. <<Min: 298.98 - 303.28 0.1% Pyrite>> Very trace fracture-controlled py in intrusion <<Min: 298.98 - 303.28 0.1% Pyrrhotite>> Very trace po clots in intrusion <<Min: 303.7 - 304.1 0.1% Pyrite>> Very trace py clots and fracture coatings <<Min: 304.8 - 305 0.1% Pyrite>> Very trace py clots in chloritized intrusion <<Min: 308.1 - 308.8 0.3% Pyrite>> Trace py clots in chloritized intrusion <<Min: 308.2 - 308.4 0.3% Pyrrhotite>> Trace po clots in chloritized intrusion <<Min: 308.8 - 309.93 5% Pyrite>> Pyrite clots in chloritized intrusion, preferentially stronger in xenoliths <<Min: 309.93 - 311.21 1% Pyrrhotite>> 1% po clots in chloritized intrusive unit <<Alt: 298.98 - 304.8 moderate Fuchsite>> Patchy moderate fuchsite alteration of selective phenocrysts where intrusion is sericite-altered and bleached, not chlorite-altered <<Alt: 299 - 303.28 moderate Chlorite>> Patchy chloritization of intrusion, less intense proximal to veins and/or where bleached <<Alt: 299.2 - 302.25 weak-moderate Carbonate>> Patchy weak to moderate carbonate alteration in intrusion (less alteration where bleached) <<Alt: 300.25 - 300.5 moderate Iron oxide>> Qz-ankerite vein <<Alt: 303.28 - 307.34 weak-moderate Silica>> Weak to moderate pervasive silica overprint	299.10	300.48	1.38	3782571	-0.00125	0.133	88.4	1.15	57.9
			300.48	302.03	1.55	3782572	-0.00125	0.091	63	0.74	66.4
			302.03	303.00	0.97	3782573	-0.00125	0.117	85.7	0.98	57.6
			303.00	304.00	1.00	3782574	0.015	0.322	30.9	4.78	60.7
			304.00	304.77	0.77	3782575	0.006	0.094	5.1	1.12	31.5
			304.77	306.24	1.47	3782576	-0.00125	0.03	5.1	1.03	41.7
			306.24	307.33	1.09	3782577	-0.00125	0.022	12.9	0.75	69
			307.33	308.80	1.47	3782578	-0.00125	0.092	53.1	1.22	56.3
			308.80	309.93	1.13	3782579	0.005	0.25	157.2	6.72	37
			309.93	311.21	1.28	3782581	-0.00125	0.079	67.7	1.31	48.3
			311.21	311.70	0.49	3782582	-0.00125	0.098	35.3	2.77	53.7

Verifying Geologist: _____ **Signature:** _____ **Report Author Initials:** _____

Project: GC
Hole: GC-20-41

From (m)	To (m)	Rock Type & Description	From (m)	To (m)	Length	Sample #	Au Best ppm	Ag Best ppm	Cu ppm	Pb ppm	Zn ppm
		<<Alt: 304.8 - 321.35 moderate-strong Chlorite>> Pervasive moderate to strong chloritization of intrusive units and adjacent mudstones									
		<<Alt: 304.9 - 310 weak-moderate Carbonate>> Pervasive weak to moderate carbonate alteration of intrusion where less sericite-altered. Weak to moderate pervasive silica overprint of intrusion.									
		<<Alt: 306 - 311.7 very strong Calcite>> Calcite-filled amygdules in intrusion									
		<<Alt: 309.45 - 309.75 strong Silica>> Strong silicification in chloritized section of intrusive unit									
		<<Struct: 298.98 - 298.98: contact>> Upper contact of intrusion at mud lens									
		<<Struct: 300.4 - 300.4: vein>> 2cm wide qz-cal vein containing po clots									
		<<Struct: 301.55 - 301.55: vein>> 1cm wide qz-cal vein									
		<<Struct: 302.82 - 302.82: vein>> Broken qz-cal vein									
		<<Struct: 302.84 - 303.28: moderate fault>> Moderately faulted									
		<<Struct: 304.77 - 304.77: vein>> 1mm wide veinlet marking alteration boundary btw sericite/fuchsite and chlorite									
		<<Struct: 305.86 - 305.86: vein>> Brecciated qz-cal vein									
		<<Struct: 308.63 - 308.68: strong gouge>> Gouge associated with brecciated qz-cal vein									
		<<Struct: 309 - 309.4: weak-moderate fault>> Weak to moderately faulted									
		<<Struct: 311.2 - 313.3: fault 1 deg. >> Weakly faulted									
			311.70	312.63	0.93	3782583	-0.00125	0.529	98	9.7	39.1
311.70	**314.63**	**SMD Mudstone mud**	312.63	313.75	1.12	3782584	0.006	0.403	101.3	7.46	54.6
		Alternating grey to dark grey and green sericitized beds of mudstone with minor interbeds of silt. Bedding on a mm to cm scale. Disseminated euhedral py crystals up to 3mm wide, more concentrated in selective beds. Anhedral fracture-controlled py. Section of semi-massive py aggregates from 313.86-313.96, with pyrite in small stratified lines, with some ankerite in between lines (see photos). Could be a dyke finger? Sharp broken upper contact and sharp lower contact.									
		<<Min: 311.7 - 313.86 2% Pyrite>> 1-2% disseminated euhedral py in mudstone, crystals up to 3mm wide	313.75	314.63	0.88	3782586	0.005	0.414	307	5.31	42.7
		<<Min: 313.86 - 313.96 35% Pyrite>> Section of 35% semi-massive py aggregates in chloritized intrusive. from 313.86-313.96, with pyrite in small stratified lines, with some ankerite in between lines (see photos).									
		<<Min: 313.96 - 316 1% Pyrite>> 1% fracture-controlled py in chloritized intrusive									
		<<Alt: 311.7 - 314.63 strong Sericite>> Selective sericitization of mud beds									
		<<Alt: 311.7 - 314.63 strong Silica>> Strong silicification of mudstones where not selectively sericitized									
		<<Alt: 311.7 - 324 strong Calcite>> Qz-cal veinlets 0.7%									

Verifying Geologist: _____ **Signature:** _____ **Report Author Initials:** _____

Project: GC
Hole: GC-20-41

From (m)	To (m)	Rock Type & Description
		<<Alt: 313.87 - 314.13 strong Carbonate>> Strong carbonate alteration associated with semi-massive pyrite
		<<Struct: 311.95 - 311.95: bedding (s0)>> Bedding in mudstone
		<<Struct: 313.86 - 313.86: vein>> Semi-massive py band upper contact
		<<Struct: 313.96 - 313.96: vein>> Semi-massive py band lower contact
		<<Struct: 314.4 - 320.5: weak fault>> Sporadic faulting
314.63	**321.55**	**INI Intermediate Intrusive granule**
		Dark blue-grey (greenish-grey and sericitized in the bottom 30cm) chloritized intermediate intrusion with polymictic hornblende-rich xenoliths up to 7cm wide. Aphantic sections, and sections with alteration-obscured sub-rounded phenocrysts among amphiboles. Amygdules up to 3mm wide. There appear to be several different intrusion generations, with contacts at approx 318.5m and 320.75m. Py and po aggregates, disseminations, and fracture coatings. Sharp contacts.
		<<Min: 315.1 - 317.75 0.5% Pyrrhotite>> Trace po clots in chloritized intrusive
		<<Min: 316 - 317.2 0.3% Pyrite>> Trace fracture-controlled py in chloritized intrusive
		<<Min: 317.75 - 318 8% Pyrrhotite>> 8% po clots in chloritized intrusive and in clots in veins
		<<Min: 317.85 - 317.85 1% Chalcopyrite>> 2mm wide Cpy/po clots in 7mm wide qz-cal veinlet
		<<Min: 318 - 320.5 0.1% Pyrrhotite>> Trace po clots in chloritized intrusive and in clots in veins
		<<Min: 320 - 321.35 2% Pyrite>> 2% disseminated euhedral and fracture-controlled py in intrusive unit, crystals up t0 7mm wide
		<<Alt: 314.63 - 318.85 weak Silica>> Weak pervasive silica overprint of intrusion
		<<Alt: 314.63 - 321.55 moderate Sericite>> Moderate sericitization of phenocrysts in chl-altered intrusion
		<<Alt: 320.25 - 320.65 weak-moderate Silica>> Weak to moderate pervasive silica overprint of intrusion
		<<Alt: 320.65 - 321.55 weak-moderate Carbonate>> Patchy carbonate alteration, esp. where green-grey
		<<Alt: 320.8 - 321.35 moderate Silica>> Moderate pervasive silica overprint of intrusion
		<<Struct: 314.63 - 314.63: contact>> Contact btw SMD and INI
		<<Struct: 318 - 318: vein>> qz-cal veinlet contining cpy/po clots
		<<Struct: 318.69 - 318.69: vein>> 3mm wideqz-cal vlt
		<<Struct: 320.5 - 321.55: weak-moderate fault>> Weak to moderately faulted

From (m)	To (m)	Length	Sample #	Au Best ppm	Ag Best ppm	Cu ppm	Pb ppm	Zn ppm
314.63	315.47	0.84	3782587	-0.00125	0.151	110	1.28	59.9
315.47	316.63	1.16	3782588	-0.00125	0.103	85.1	0.93	61.9
316.63	318.00	1.37	3782589	-0.00125	0.088	63.5	1.34	63.4
318.00	318.60	0.60	3782591	-0.00125	0.136	120.9	2.04	61.7
318.60	320.11	1.51	3782592	-0.00125	0.095	66.7	1.78	75.1
320.11	320.80	0.69	3782593	-0.00125	0.341	219.8	2.54	104
320.80	321.55	0.75	3782594	-0.00125	0.308	107.1	2.7	87

Verifying Geologist: _____ **Signature:** _____ **Report Author Initials:** _____

Project: GC
Hole: GC-20-41

From (m)	To (m)	Rock Type & Description	From (m)	To (m)	Length	Sample #	Au Best ppm	Ag Best ppm	Cu ppm	Pb ppm	Zn ppm
321.55	**324.00**	**SMD Mudstone mud** Alternating grey to dark grey and green sericitized beds of mudstone with minor interbeds of silt. Bedding on a mm to 30cm scale. 1-2% disseminated euhedral py crystals up to 3mm wide, more concentrated in selective beds. Anhedral and euhedral fracture-controlled py. Sharp upper contact and sharp broken lower contact. <<Min: 321.55 - 324 0.7% Pyrite>> <1% disseminated euhedral py in mudstone, stronger in selective beds. Some fracture-controlled euhedral py. <<Alt: 321.55 - 324 moderate Graphite>> Moderately graphitic mudstone, stronger where gouged Moderately graphitic mudstone, stronger where gouged <<Alt: 321.55 - 324 weak-moderate Sericite>> Selective sericitization of mud beds <<Alt: 321.55 - 324 strong Silica>> Strong silicification of mudstones <<Struct: 321.55 - 321.55: contact>> Contact btw INI and SMD <<Struct: 321.55 - 324.1: strong fault>> Strong faulted in mudstone <<Struct: 323 - 323: bedding (s0)>> Bedding in faulted mudstone									
			321.55	322.50	0.95	3782595	0.011	0.637	106.7	7.69	314
			322.50	324.00	1.50	3782596	0.009	0.512	66.6	7.36	236.3
324.00	**325.94**	**INI Intermediate Intrusive granule** Greenish-grey sericitized amphibole-rich intermediate intrusion. Aphantic sections, and sections with alteration-obscured sub-rounded phenocrysts among amphiboles. At least one amphibole contains a tiny cpy clot. Subhedral to euhedral fracture-controlled py, 1% where less chloritized. Sharp broken contacts. <<Min: 324 - 326.5 0.1% Pyrite>> Very trace fracture-controlled py in intrusive unit and silts <<Alt: 324 - 325.25 very strong Calcite>> Calcite-filled amygdules in intrusion <<Alt: 324 - 325.25 moderate-strong Carbonate>> Moderate to strong carbonate alteration of intrusion <<Alt: 324 - 326 strong Sericite>> Strong sericitization of intrusion <<Alt: 325.25 - 328.5 strong Calcite>> Qz-cal veinlets 1% <<Struct: 324.48 - 325.25: weak-moderate breccia>> Brecciated intrusion <<Struct: 325.35 - 328.5: moderate-strong fault>> Moderate to strongly faulted	324.00	325.15	1.15	3782597	-0.00125	0.087	55.5	1.28	46.4
			325.15	325.94	0.79	3782598	-0.00125	0.163	99.4	1.28	30.9
			325.94	326.65	0.71	3782599	-0.00125	0.232	84.1	4.16	48.7

Verifying Geologist: _____ **Signature:** _____ **Report Author Initials:** _____

GeoSpark: Drill Hole Report

KARUS GOLD

Project: GC
Hole: GC-20-41

From (m)	To (m)	Rock Type & Description
325.94	**328.50**	**SMD** **Mudstone** **mud**
Grey to black bedded mudstone/siltstone with intrusions at 326.66-326.93m and 328.37-EOH. Possible intrusion at 327.5 but it seems to be sericitized mud. Preferentially strongly seritized green beds, and 1% disseminated euhedral py crystals up to 3mm wide. EOH		
<<Min: 326.5 - 328.5 0.7% Pyrite>> <1% disseminated and fracture-controlled euhedral py in all lithologies		
<<Alt: 326 - 328.37 moderate-strong Silica>> Moderate to strong silicification of mudstones, where not selectively sericite-altered		
<<Alt: 326 - 328.5 strong Sericite>> Selective sericitization of mud beds and intrusion fingers		
<<Alt: 327 - 328.37 moderate Graphite>> Moderately graphitic mudstone, stronger where gouged		

End of Hole @ 328.5

From (m)	To (m)	Length	Sample #	Au Best ppm	Ag Best ppm	Cu ppm	Pb ppm	Zn ppm
326.65	327.00	0.35	3782601	-0.00125	0.327	42.3	2.14	34
327.00	328.50	1.50	3782602	0.014	0.516	49.1	5.75	77.2

Verifying Geologist: _____ **Signature:** _____ **Report Author Initials:** _____

GeoSpark
geosparkconsulting.com

GeoSpark: Drill Hole Report

KARUS GOLD

Project: GC
Hole: GC-20-42

Prospect:	GCCZ	**Survey Type:**	TN14	**Log Start Date:**	2020-11-29	**Hole Diameter:**	HQ
Projection:	NAD83-Z10	**Survey By:**	Rachel Kim	**Log End Date:**	2020-12-05	**Core Size:**	HQ
UTM East:	599584	**Azimuth:**	229.4	**Drill Company:**	Paycore	**Casing Pulled?:**	No
UTM North:	5830864	**Dip:**	-50.2	**Drill Rig:**	Rig1	**Casing Depth (m):**	19
UTM Elevation (m):	956.49	**Length (m):**	325.5	**Drill Started:**	2020-11-26	**Stored?:**	Yes
Local Grid:		**Hole Type:**	DD	**Drill Completed:**	2020-12-03	**Storage Location:**	LK
Local East:		**Operating Company:**	Kore Mining Ltd.	**Logged By:**	Kaitlyn Gibson	**Report No:**	
Local North:				**Signature:**		**Report Author:**	
Local Elevation (m):		**Comments:**					
Claims Title:		Casing was broken on hole, caused delays					
Section:							

Depth (m)	Survey Method	Survey By	Date Surveyed	Dip	Measured Azimuth	Correction Factor	Corrected Azimuth	Mag. Field	Accept Azimuth?	Accept Dip?	Comments
0	TN14	Paycore	2020-12-03	-50.2	229.4	0	229.4		☑	☑	Reflex TN-14
30	ReflexEZS	Paycore	2020-11-27	-48.1	187.8	16.6	204.4	57216	☐	☑	day
39	ReflexEZS	Paycore	2020-11-28	-49.5	214.2	16.6	230.8	55480	☑	☑	night
60	ReflexEZS	Paycore	2020-11-28	-49.9	214.5	16.6	231.1	55508	☑	☑	night
90	ReflexEZS	Paycore	2020-11-29	-50.3	214.7	16.6	231.3	55295	☑	☑	day
120	ReflexEZS	Paycore	2020-11-29	-50.1	215.5	16.6	232.1	55559	☑	☑	night
150	ReflexEZS	Paycore	2020-11-30	-49.6	215.5	16.6	232.1	55333	☑	☑	day

Verifying Geologist: _____ **Signature:** _____

GeoSpark
geosparkconsulting.com

GeoSpark: Drill Hole Report

KARUS GOLD

Project: GC
Hole: GC-20-42

Depth (m)	Survey Method	Survey By	Date Surveyed	Dip	Measured Azimuth	Correction Factor	Corrected Azimuth	Mag. Field	Accept Azimuth?	Accept Dip?	Comments
180	ReflexEZS	Paycore	2020-11-30	-49.9	215.6	16.6	232.2	55482	☑	☑	night
210	ReflexEZS	Paycore	2020-12-01	-49.5	215.8	16.6	232.4	55298	☑	☑	day
240	ReflexEZS	Paycore	2020-12-01	-49.4	216.4	16.6	233	55465	☑	☑	Night
270	ReflexEZS	Paycore	2020-12-02	-49.2	217.2	16.6	233.8	55367	☑	☑	Day, Temp 21
300	ReflexEZS	Paycore	2020-12-02	-49.2	217.3	16.6	233.9	55346	☑	☑	Night
325.5	ReflexEZS	Paycore	2020-12-03	-48.8	217.2	16.6	233.8	553-7	☑	☑	Day, EOH

Verifying Geologist: _____ **Signature:** _____ **Report Author Initials:** _____

Project: GC
Hole: GC-20-42

From (m)	To (m)	Rock Type & Description
0.00	**19.35**	**OVB Overburden**
Polymictic overburden		
19.35	**22.68**	**CON Conglomerate pebble**
Blue-grey chloritized clast-supported conglomerate with poorly-sorted polymictic angular to sub-rounded clasts up to 3cm wide and no bedding. Clasts range from intrusive to quartzite to mudstone fragments. Weakly sericitized, trace py fracture coatings, sparse qz-cal veinlets, sharp broken contacts		
<<Min: 19.35 - 47.5 0.5% Pyrite>> Disseminated euhedral py clots throughout matrix and fracture-controlled subhedral py, in addition to euhedral py clots within some veins.		
<<Alt: 19.35 - 24 moderate Carbonate>> Moderate patchy carbonate alteratino varying between clast types and matrix.		
<<Alt: 19.35 - 31.88 moderate Chlorite>> Pervasive chloritization of conglomerate and intrusive units		
<<Alt: 19.35 - 72 weak-moderate Silica>> Weak pervasive silicification		
<<Alt: 19.35 - 72 moderate Sericite>> Moderate pervasive sericitization of all units		
<<Vein: 19.5 - 34.2 0.5% Quartz-Calcite>> Sparse qz-cal veinlets and brecciation infill throughout all units. No consistent angles.		
<<Struct: 19.35 - 27: weak-moderate fault>> Weak to moderately faulted, localized gouge		
22.68	**23.33**	**INI Intermediate Intrusive granule**
Blue-grey chloritized intermediate intrusive with black needle-like mafic phenos up to 1cm long, among other rounded phenos. Qz-cal veinlets, trace po/py clots, sharp broken contacts		
23.33	**25.55**	**CON Conglomerate pebble**
Blue-grey chloritized clast-supported conglomerate with poorly-sorted polymictic angular to sub-rounded clasts 2mm-3cm wide and no visible bedding. Some sections are chloritized more than others. Clasts range from intrusive to quartzite to k-spar-rich to mudstone fragments. Strongly faulted with cave-in and drill spin from 23.4-24.3m. Weakly sericitized, trace py fracture coatings, sparse qz-cal veinlets, sharp broken contacts		

From (m)	To (m)	Length	Sample #	Au Best ppm	Ag Best ppm	Cu ppm	Pb ppm	Zn ppm
19.35	21.18	1.83	3782604	-0.00125	0.07	48.5	6.3	64
21.18	22.68	1.50	3782606	-0.00125	0.043	53.4	3.12	67
22.68	23.33	0.65	3782607	0.033	0.101	138.4	3.73	65.6
23.33	23.69	0.36	3782608	-0.00125	0.147	74	5.26	78.7
23.69	25.55	1.86	3782609	-0.00125	0.149	68.8	4.01	59.6

Verifying Geologist: _____ Signature: _____ Report Author Initials: _____

Project: GC
Hole: GC-20-42

From (m)	To (m)	Rock Type & Description
25.55	**30.52 INI**	**Intermediate Intrusive** **granule**
Light to dark grey chloritized intermediate intrusive with bleached needle-like mafic phenos up to 7mm long, among feldspar and other hexagonal phenos up to 3mm wide. Qz-cal veinlets, trace po/py clots, lower contact unclear due to significant break-up, gouge, and what looks like bedding at 26.8m despite the presence of phenocrysts. Strong patchy sericitization. Trace disseminated py, particularly on the margins of veins. 27-30.5m is strongly gouged/cataclasic, so lower boundary is difficult to determine. Sharp broken upper contact. Poor recovery.		
<<Vein: 28.5 - 31.5 25% Quartz-Carbonate>> Crack seal veins in faulted area with strong sericite alteration		
<<Struct: 26.89 - 26.89: bedding (s0)>> Flow banding/bedding?		
<<Struct: 27 - 28.5: strong cataclasite>> Cataclasite		
<<Struct: 28.5 - 30.4: strong fault>> Strongly faulted		
<<Struct: 30.4 - 31.88: very strong cataclasite>> Cataclasite/gouge		
30.52	**37.14 CON**	**Conglomerate** **pebble**
Light grey clast-supported conglomerate with poorly-sorted polymictic angular to sub-rounded clasts 2mm-4cm wide and no visible bedding. Clasts range from intrusive to quartzite to k-spar-rich to mudstone fragments. Strongly cataclasic from 30.5-31.85m, and sporadic sections of gouge every metre or so. Pervasive moderate sericitization. 1% euhedral py clots and possible aspy and cpy clots throughout matrix. Trace py fracture coatings. Qz-cal veins and veinlets often containing py, aspy, cpy, gn, and sph clots. Sharp broken contacts.		
<<Min: 32.8 - 33 0.1% Arsenopyrite>> Trace aspy in qz vein (trace cal)		
<<Alt: 32 - 51.1 weak Fuchsite>> Extremely trace fuchsite-altered clasts (1-2 visible clasts per metre)		
<<Vein: 34.2 - 46.5 1% Quartz-Calcite>> Qz-cal veins/veinlets up to 2.5cm wide, sometimes containing euhedral py clots, aspy aggregates, ankerite, and/or trace cpy.		
<<Struct: 32.22 - 38.42: moderate fault>> Moderately faulted, sporadic gouge/cataclasite		
37.14	**37.36 INI**	**Intermediate Intrusive** **granule**
Light purpleish-grey intermediate intrusion with light green fuchsite-altered phenocrysts among bleached needle-like phenos up to 2cm wide. 2% disseminated py. Sharp broken contacts. Lith too small, sample crosses lith boundary.		

From (m)	To (m)	Length	Sample #	Au Best ppm	Ag Best ppm	Cu ppm	Pb ppm	Zn ppm
25.55	26.89	1.34	3782611	-0.00125	0.204	107.3	3.21	70.1
26.89	30.52	3.63	3782612	0.015	0.172	99.5	3.46	61.4
30.52	31.88	1.36	3782613	0.016	0.226	59.5	4.03	56.4
31.88	33.60	1.72	3782614	-0.00125	0.273	34	5.61	62.3
33.60	35.00	1.40	3782615	-0.00125	0.136	37.4	3.66	55.6
35.00	36.98	1.98	3782616	0.006	0.181	37.6	3.45	54.4
36.98	37.36	0.38	3782617	0.008	0.332	76.3	7.27	66.6
37.36	38.70	1.34	3782618	0.044	0.177	38.5	4.77	60.8

Verifying Geologist: _____ **Signature:** _____ **Report Author Initials:** _____

Project: GC
Hole: GC-20-42

From (m)	To (m)	Rock Type & Description	From (m)	To (m)	Length	Sample #	Au Best ppm	Ag Best ppm	Cu ppm	Pb ppm	Zn ppm
37.36	**62.89**	**CON Conglomerate pebble**	38.70	40.27	1.57	3782619	0.089	0.091	18.6	3.05	46.9
Light grey clast-supported conglomerate with poorly-sorted polymictic angular to sub-rounded clasts 2mm-8cm wide and no visible bedding. Clasts range from intrusive to quartzite to k-spar-rich to mudstone fragments. Strongly cataclasic from 30.5-31.85m, and sporadic sections of gouge every metre or so. Pervasive moderate sericitization and patchy fracture-controlled black alteration, probably due to graphite or chlorite. 0.7% euhedral py clots and possible aspy and cpy clots throughout matrix. Trace py fracture coatings. Qz-cal veins and veinlets often containing ankerite, py, aspy, cpy, gn, and sph clots. Sharp broken upper contact and gradational lower contact.										
<<Min: 41.8 - 41.9 1% Arsenopyrite>> Aspy band within qz vein (trace cal), in addition to py. Other veins in the same lithology may also have aspy, but are too broken to tell			40.27	41.67	1.40	3782621	0.018	0.246	24.5	3.33	49.2
<<Min: 47.5 - 54.79 1% Pyrite>> Disseminated euhedral py clots throughout matrix up to 1cm wide, and fracture-controlled subhedral py, in addition to euhedral py clots within some veins.			41.67	42.20	0.53	3782622	0.119	0.182	31.4	6.31	41.6
<<Min: 48.7 - 48.8 0.3% Arsenopyrite>> Trace aspy within qz vein (Trace cal). Other proximal veins may also contain aspy.			42.20	43.16	0.96	3782623	0.009	0.142	35.2	3.95	55.4
<<Min: 54.03 - 54.13 0.1% Sphalerite>> Sph/galena clot in qz vein (trace cal)			43.16	45.06	1.90	3782624	0.006	0.158	42.2	4.68	65.1
<<Min: 54.03 - 54.13 0.1% Galena>> Sph/galena clot in qz vein (trace cal)			45.06	46.50	1.44	3782626	0.005	0.252	42.4	12.52	57.4
<<Min: 54.6 - 54.79 0.3% Arsenopyrite>> Arsenopyrite disseminated in qz-cal vein (trace cal)			46.50	48.05	1.55	3782627	0.01	0.148	25.5	3.76	53.5
<<Min: 54.79 - 64.5 0.5% Pyrite>> Disseminated euhedral py clots throughout matrix and fracture-controlled subhedral py, in addition to euhedral py clots within some veins.			48.05	48.80	0.75	3782628	0.068	0.083	9.7	4.91	26.6
<<Min: 57.51 - 57.59 0.1% Sphalerite>> Trace sphalerite clot in qz vein (trace cal)			48.80	50.06	1.26	3782629	0.79	0.22	32.5	4.35	53
<<Alt: 41.8 - 43.03 weak-moderate Iron oxide>> Oxidized fracture surfaces proximal to qz-cal veins containing ankerite			50.06	51.30	1.24	3782631	0.699	0.318	34.8	7.91	67.9
<<Alt: 48.4 - 54.45 weak-moderate Iron oxide>> Qz-cal veins containing ankerite, oxidizing nearby fracture surfaces			51.30	52.75	1.45	3782632	-0.00125	0.119	20.3	4.24	51.4
<<Alt: 54.03 - 65 weak Graphite>> Probably weak graphitic fracture surfaces (could be chl)			52.75	53.98	1.23	3782633	0.037	0.133	22.9	4.52	96.2
<<Vein: 48.05 - 48.8 20% Quartz-Ankerite>> 3 Qz-cal-ank veins 3-7cm wide containing aspy aggregates and py clots. No consistent angle.			53.98	54.79	0.81	3782634	0.047	0.223	35.3	3.48	51.3
<<Vein: 48.8 - 67.7 0.5% Quartz-Calcite>> Qz-cal veins/veinlets up to 2.5cm wide, sometimes containing trace pyrite, galena, sphalerite, and ankerite clots. No consistent angles.			54.79	56.06	1.27	3782635	0.042	0.255	43.3	3.65	68.7
<<Struct: 38.8 - 39.2: moderate gouge>> Moderately gouged			56.06	57.00	0.94	3782636	0.009	0.209	41.4	4.92	64.6
<<Struct: 39.7 - 39.7: vein>> 6mm wide qz-cal veinlet			57.00	57.86	0.86	3782637	0.013	0.147	34	4.64	54.4
<<Struct: 40.4 - 56.5: moderate fault>> Moderately faulted, sporadic sections of cataclasite/gouge			57.86	58.74	0.88	3782638	-0.00125	0.134	34.7	3.41	56.5
<<Struct: 43 - 43: vein>> 6mm wide qz-cal-ank vlt			58.74	60.00	1.26	3782639	-0.00125	0.182	31.8	4.3	55.2

Verifying Geologist: _____ **Signature:** _____ **Report Author Initials:** _____

Project: GC
Hole: GC-20-42

From (m)	To (m)	Rock Type & Description
		<<Struct: 48.76 - 48.8: vein>> 4cm wide qz-cal vein with aspy+py
		<<Struct: 54.03 - 54.03: vein>> 2cm wide qz-cal vein containing sph/gn clot
		<<Struct: 54.7 - 54.7: vein>> 1cm wide qz-cal vein containing aspy
		<<Struct: 56.5 - 60.7: weak-moderate fault>> Weak to moderately faulted
		<<Struct: 57.55 - 57.55: vein>> 1cm wide qz-cal vein containing sph clot
		<<Struct: 60.7 - 66.6: moderate fault>> Moderately faulted, gouged at lower end of graphitic mud lens (65.5m)
		<<Struct: 61.07 - 61.07: vein>> 1cm wide Qz-cal vein
62.89	**65.00**	**SGW Greywacke granule**
		Same description as above unit, with a smaller grain size <1-2mm). 50% cataclasite.
		<<Min: 64.5 - 65.5 2% Pyrite>> Disseminated euhedral py clots throughout matrix and euhedral py clots within some veins.
		<<Min: 64.6 - 64.7 0.1% Galena>> Trace gn clot in qz-cal vein with cpy
		<<Min: 64.7 - 64.71 1% Chalcopyrite>> Cpy clot in qz-cal vein, possible trace aspy
		<<Struct: 64.6 - 64.6: vein>> 2cm wide qz-cal vein with cpy and gn
65.00	**65.59**	**SSL Siltstone silt**
		Dark grey weakly graphitic moderately gouged siltstone with bedding on a mm scale and disseminated euhedral pyrite crystals up to 8mm wide with qz-cal veinlets up to 3mm wide. Sharp upper contact, gouged lower contact.
		<<Min: 65.5 - 73.57 0.2% Pyrite>> Trace disseminated py in all rock types
		<<Alt: 65 - 65.38 moderate Graphite>> Pervasive moderate graphitic alteration in black siltstone
		<<Struct: 65.2 - 65.2: bedding (s0)>> Bedding in weakly deformed black siltstone

From (m)	To (m)	Length	Sample #	Au Best ppm	Ag Best ppm	Cu ppm	Pb ppm	Zn ppm
60.00	61.50	1.50	3782641	-0.00125	0.076	21.5	5.36	48.2
61.50	62.89	1.39	3782642	0.008	0.105	27.6	5.4	45.4
62.89	63.70	0.81	3782643	0.006	0.057	16.6	4.28	28.4
63.70	64.50	0.80	3782644	0.018	0.128	28	6.66	36.5
64.50	65.00	0.50	3782646	0.524	0.564	19	23.22	45.2
65.00	65.59	0.59	3782647	0.021	0.12	21.4	8.68	46.5

Verifying Geologist: _____ **Signature:** _____ **Report Author Initials:** _____

Project: GC
Hole: GC-20-42

From (m)	To (m)	Rock Type & Description
65.59	**69.00**	**SGW Greywacke c-sand**
Light grey to grey (gradational) clast-supported greywacke with poorly-sorted polymictic angular to sub-rounded clasts 1-3mm wide and no visible bedding. Clasts are white and possibly bleached, so difficult to determine composition (but no mudstone clasts, just a graphitic mud lens from 68.6-69m, mixed in at lower boundary). Sporadic faulting and gouged at lower contact. Pervasive moderate sericitization. 1% euhedral py clots and possible aspy and cpy clots throughout matrix. Trace py fracture coatings. Qz-cal veins and veinlets with relatively low sulphide content and <1% disseminated euhedral py in matrix. Sharp broken contacts. This could possibly be a vcl unit.		
<<Alt: 67.5 - 73.8 weak-moderate Iron oxide>> Qz-cal veins containing ankerite, oxidizing nearby fracture surfaces		
<<Alt: 68.6 - 69 moderate Graphite>> Pervasive moderate graphitic alteration in black and grey siltstone		
<<Vein: 67.7 - 68.4 20% Quartz-Ankerite>> Stockwork of wispy qz-ankerite veinlets/veins with one planar qz-ankerite vein		
<<Struct: 66.6 - 71: strong fault>> Strongly faulted, esp. at contacts, sporadic gouge		
69.00	**70.60**	**SST Sandstone m-sand**
Light greenish-grey medium- to coarse-grained sandstone (quartz-rich) with fracture-controlled sericite bleaching, which gives the unit an intrusive appearance. Weak chlorite alteration. Relatively monomictic, possible poorly-developed bedding (might just be fracture-related alteration). 0.5% euhedral py clots up to 2mm wide, faulted contacts.		
<<Alt: 69 - 73.57 weak-moderate Chlorite>> Pervasive weak to moderate chloritization of sandstone, greywacke, and tuff		
70.60	**72.00**	**SGW Greywacke c-sand**
Light blueish-grey medium- to coarse-grained polymictic greywacke with fracture-controlled sericite bleaching, which gives the unit an intrusive appearance. Weak chlorite alteration. Sub-rounded to rounded grains too small to determine composition, but they are distinct from qz-rich units on either side. Poorly-developed gradational fining-upwards bedding, not ruling out the possibility that this could be a tuff or basalt. 4cm wide qz-chl vein containing trace aspy clots. 0.5% euhedral py clots up to 2mm wide, faulted contacts.		
<<Min: 71.36 - 71.4 0.1% Arsenopyrite>> Trace aspy clot in qz-cal-ank vein		
<<Vein: 71.36 - 71.4 100% Quartz-Calcite>> Planar qz-cal vein with trace aspy clots and ankerite aggregates near margins		

From (m)	To (m)	Length	Sample #	Au Best ppm	Ag Best ppm	Cu ppm	Pb ppm	Zn ppm
65.59	66.40	0.81	3782648	-0.00125	0.138	47.9	6.9	70.8
66.40	67.69	1.29	3782649	0.12	0.137	57.9	3.88	61.9
67.69	68.46	0.77	3782651	0.006	0.126	48.2	3.35	50.9
68.46	69.00	0.54	3782652	0.296	0.393	80.3	10.5	87
69.00	69.35	0.35	3782653	0.019	0.281	120.3	4.75	77.3
69.35	70.60	1.25	3782654	0.006	0.221	107.3	5.01	71.6

Verifying Geologist: _____ **Signature:** _____ **Report Author Initials:** _____

Project: GC
Hole: GC-20-42

From (m)	To (m)		Rock Type & Description		From (m)	To (m)	Length	Sample #	Au Best ppm	Ag Best ppm	Cu ppm	Pb ppm	Zn ppm
			<<Vein: 71.4 - 73.57 0.2% Quartz-Calcite>> Qz-cal veinlets 1-2mm wide, no consistent angles.										
			<<Struct: 71.36 - 71.4: vein>> qz-cal vein containing aspy and ank										
			<<Struct: 71.8 - 72.59: weak-moderate fault>> Weak to moderately faulted										
					70.60	72.00	1.40	3782655	0.012	0.362	116.4	4.57	77.3
72.00	**73.57**	**TUF**	**Felsic Tuff**	**silt**	72.00	73.57	1.57	3782656	-0.00125	0.198	131.7	5.4	80
			Light greenish-grey aphantic unit, coult be a tuff, siltstone, or possibly basalt. Moderate sericite alteration, trace disseminated euhedral py crystals up to 7mm wide. Qz-cal veinlets, faulted contacts.										
			<<Alt: 72 - 76.9 moderate-strong Sericite>> Moderate to strong pervasive sericitization of all units										
			<<Struct: 72.59 - 81.1: strong fault>> Strongly faulted, section of competent rock from 79.5-80m.										
73.57	**82.22**	**SSL**	**Siltstone**	**silt**									
			Light blue-grey to black bedded siltstone, with bedding on a mm to metre scale. Blueish-grey silt has more weakly-developed bedding (79-80m). Pervasive moderate to strong sericitization, patchy moderate graphitic alteration. Disseminated euh py crystals up to 8mm wide, <1% overal but up to 5% locally, esp. in faulted sections. Py fracture coatings. Veined lower contact, brecciated upper contact.										
			<<Min: 73.57 - 76 1% Pyrite>> Disseminated euhedral py clots throughout matrix and euhedral py clots within some veins.										
			<<Min: 76 - 80 5% Pyrite>> Disseminated euhedral py clots throughout matrix of all lithologies and euhedral py clots within some veins.										
			<<Min: 77.92 - 77.93 1% Arsenopyrite>> Aspy clot within qz vein, possibly replacing remnant mudstone fragment										
			<<Min: 80 - 81.5 0.75% Pyrite>> Disseminated euhedral py clots throughout matrix, anhedral py fracture coatings										
			<<Min: 81.5 - 85.5 0.2% Pyrite>> Trace fracture-controlled anhedral py										
			<<Alt: 74 - 78.3 weak-moderate Graphite>> Patchy weak to moderately graphitic faulted sections in dark grey siltstone										
			<<Alt: 76.9 - 166 moderate Sericite>> Moderate pervasive sericitization of all competent rock, bleaching most sections and softening some										
			<<Alt: 76.9 - 167.7 weak-moderate Silica>> Pervasive weak to moderate silica overprint of all competent rock										
			<<Alt: 77.75 - 83.76 moderate-strong Carbonate>> Pervasive carbonate alteration of sediments, stronger in some beds than others (ranging from weak to strong)										
			<<Alt: 77.8 - 84 weak-moderate Chlorite>> Weak to moderate chloritization of all units, increasing downhole. Gradational change to sericitization at lower end of interval.										

Verifying Geologist: _____ **Signature:** _____ **Report Author Initials:** _____

Project: GC
Hole: GC-20-42

From (m)	To (m)	Rock Type & Description
		<<Vein: 73.57 - 77.5 5% Quartz-Calcite>> Highly fractured rock with qz-calcite breccia infill
		<<Vein: 77.5 - 93 1% Quartz-Calcite>> Qz-cal veins/veinlets up to 2.5cm wide, sometimes containing euhedral py clots and/or aspy aggregates
		<<Struct: 77.93 - 77.93: vein>> 1cm wide Qz-cal vein containing aspy in mudstone
		<<Struct: 78.1 - 78.1: shear>> Fault in bedded silstone
		<<Struct: 78.5 - 78.5: bedding (s0)>> Bedding in siltstone
82.22	**84.57 SGW**	**Greywacke** **c-sand**
		Light blueish-grey medium- to coarse-grained polymictic greywacke. Weak to moderate chlorite alteration. Angular to rounded polymictic grains sub-mm to 3mm wide, ranging from white to light blue to dark grey, with occasional clasts up to 1cm wide. Qz-cal veinlets. Trace anhedral py fracture coatings and subhedral clots in matrix. Veined upper contact and sharp broken lower contact.
		<<Struct: 82.22 - 82.22: vein>> Veined contact btw siltstone and greywacke
		<<Struct: 83.21 - 84.8: weak fault>> Weakly faulted
		<<Struct: 84.2 - 84.2: vein>> Qz-cal vlt in greywacke
84.57	**88.42 SSL**	**Siltstone** **silt**
		Light blue-grey to dark grey bedded siltstone, with bedding on a mm to 40cm scale. Bedding is well defined where darker grey. Possible intrusive/tuff from 85.5 to 86.21. Pervasive moderate to strong sericitization, patchy moderate to strong graphitic alteration. 2-3% isseminated euh py crystals up to 8mm wide, <1% overal but up to 5% locally, esp. in faulted sections. Py fracture coatings. Veined lower contact, brecciated upper contact.
		<<Min: 85.5 - 87.65 4% Pyrite>> Disseminated euhedral py clots throughout matrix and euhedral py clots within some veins.

From (m)	To (m)	Length	Sample #	Au Best ppm	Ag Best ppm	Cu ppm	Pb ppm	Zn ppm
73.57	74.70	1.13	3782657	0.015	0.383	145.9	6.22	87
74.70	75.80	1.10	3782658	0.017	0.273	95.4	4.28	65.8
75.80	77.10	1.30	3782659	0.016	0.21	119.1	5.49	96.5
77.10	78.10	1.00	3782661	0.12	0.193	135	9.55	79.6
78.10	79.08	0.98	3782662	0.006	0.115	183.8	4.51	66.2
79.08	80.79	1.71	3782663	0.018	0.083	119.5	3.67	60.9
80.79	82.22	1.43	3782664	0.009	0.091	140.2	3.81	69.2
82.22	83.21	0.99	3782666	0.007	0.062	74.6	4.43	70.9
83.21	83.76	0.55	3782667	0.021	0.058	104.7	6.91	79.9
83.76	84.57	0.81	3782668	0.005	0.029	33.3	8.18	47

Verifying Geologist: _____ **Signature:** _____ **Report Author Initials:** _____

GeoSpark
geosparkconsulting.com

Project: GC
Hole: GC-20-42

From (m)	To (m)	Rock Type & Description
		<<Min: 87.65 - 88.36 0.2% Pyrite>> Trace disseminated euhedral py clots throughout matrix
		<<Min: 88.36 - 93.1 2% Pyrite>> Disseminated euhedral py clots throughout matrix, subhedral fracture coatings, and euhedral py clots within some veins.
		<<Alt: 86.5 - 87.7 moderate-strong Graphite>> Pervasive moderate to strong graphitic gouge in dark grey siltstone
		<<Alt: 88.36 - 90 weak-moderate Fuchsite>> Fuchsite alteration of selective phenocrysts
		<<Struct: 84.8 - 94: strong fault>> Strongly faulted, with sporadic gouge and cataclasite
		<<Struct: 86.21 - 86.21: bedding (s0)>> Bedding in siltstone
		<<Struct: 87.65 - 87.65: contact>> Contact btw black and light grey siltstone (cataclasic)
88.42	**88.77 INI**	**Intermediate Intrusive granule**
		Light to dark grey chloritized intermediate intrusive with black and bleached mafic phenos up to 3mm long, among feldspar and other fuchsite-altered sub-rounded phenos up to 3mm wide. Qz-cal veinlets, trace py clots, moderate sericitization. Difficult to determine upper contact, sheared veined lower contact
88.77	**91.04 INI**	**Intermediate Intrusive granule**
		Grey to dark grey porphyritic intermediate intrusive with feldspar and other rounded fuchsite-altered phenos up to 4mm wide, either less bleached or more patchy chlorite-alterd than intrusive unit above. Disseminated and fracture-controlled euhedral py crystals up to 4mm wide, qz-cal veinlets with py in margins, and moderate deformation. Sheared upper contact.
		<<Struct: 88.77 - 88.77: contact>> Veined contact btw 2 different types of intrusions
		<<Struct: 89.36 - 89.36: vein>> Qz-cal vein in intrusive unit

From (m)	To (m)	Length	Sample #	Au Best ppm	Ag Best ppm	Cu ppm	Pb ppm	Zn ppm
84.57	85.66	1.09	3782669	-0.00125	0.06	50.2	7.95	65.3
85.66	86.21	0.55	3782671	0.012	0.063	65.6	4.41	67.1
86.21	87.65	1.44	3782672	0.012	0.141	52.9	6.52	74.3
87.65	88.36	0.71	3782673	-0.00125	0.17	53.9	4.13	84.1
88.36	88.77	0.41	3782674	0.013	0.279	89.7	3.04	66.6
88.77	90.00	1.23	3782675	0.012	0.218	59.2	4.45	58.4
90.00	91.04	1.04	3782676	0.68	0.402	52.8	14.18	71.3
91.04	92.30	1.26	3782677	0.085	0.207	32.7	7.39	57.6

Verifying Geologist: _____ **Signature:** _____ **Report Author Initials:** _____

GeoSpark: Drill Hole Report

KARUS GOLD

Project: GC
Hole: GC-20-42

From (m)	To (m)	Rock Type & Description	From (m)	To (m)	Length	Sample #	Au Best ppm	Ag Best ppm	Cu ppm	Pb ppm	Zn ppm
91.04	**94.00**	**SSL Siltstone silt**	92.30	93.03	0.73	3782678	0.062	0.345	69.3	5.74	72.9
		Dark grey strongly faulted/cataclasic siltstone/coarse sandstone with graphitic mud section. Intrusive sections may be mixed in; rock is too deformed to tell for sure. Crack-seal carbonate veins with strong euhedral pyrite in mud in margins (10% locally, 3% overall). Gouged contacts.									
		<<Min: 93.1 - 94 8% Pyrite>> Euhedral py in higher concentration in graphitic siltstone	93.03	93.60	0.57	3782767	-0.00125	0.131	27.8	3.35	65.8
		<<Min: 93.99 - 143.6 0.1% Arsenopyrite>> Subhedral arsenopyrite disseminated in nearly 50% of qz veins, sometimes in bands within veins and filling micro-fractures	93.60	94.00	0.40	3782679	0.408	0.432	42.4	10.02	65.7
		<<Alt: 91.5 - 108.5 weak-moderate Chlorite>> Many qz veins/vlts contain weak-moderate blue-green chl, and some beds are weakly chlorite altered.									
		<<Alt: 93.1 - 94 moderate-strong Graphite>> Moderate to strong pervasive graphitic alteration									
		<<Vein: 93 - 93.99 30% Quartz-Calcite>> Crack-seal qz-cal veins in graphitic mudstone/siltstone with disseminated euhedral py along margins									
		<<Vein: 93.99 - 96.5 10% Quartz>> Planar qz veins 3-10cm wide with weak chlorite, euhedral py, and trace sphalerite/aspy									
94.00	**109.00**	**SGW Greywacke c-sand**	94.00	94.97	0.97	3782681	0.143	0.192	26	3.16	50.7
		Light to dark grey greywacke with poorly-sorted polymictic clasts, sporadic weak fracture-controlled graphitic alteration, angular to rounded clasts ranging from quartz-like to black mudstone fragments, occasional clasts up to 1cm wide. Qz-cal veins/veinlets containing py, aspy, sph, and/or cpy. <1% fracture-controlled py over interval. Gouged/gradational lower contact with conglomerate.									
		<<Min: 94 - 112.6 0.4% Pyrite>> Disseminated euhedral py clots up to 1cm wide -throughout matrix, subhedral fracture coatings, and euhedral py clots within some veins.	94.97	96.00	1.03	3782682	0.017	0.141	29.4	4.12	56
		<<Min: 94.62 - 94.7 0.1% Sphalerite>> Trace sphalerite clot in QV	96.00	96.93	0.93	3782683	0.222	0.139	32.1	3.42	55.1
		<<Min: 106.74 - 106.77 0.3% Chalcopyrite>> Sph/cpy clot in QV	96.93	97.94	1.01	3782684	2.461	0.55	43.8	5.51	101.2
		<<Min: 106.74 - 106.77 0.3% Sphalerite>> Sph/cpy clot in QV	97.94	98.50	0.56	3782686	0.007	0.07	21.3	7.5	61.6
		<<Alt: 94 - 105 weak Carbonate>> Pervasive weak carbonate alteration	98.50	99.30	0.80	3782687	0.013	0.081	20	5.23	55.6
		<<Alt: 94.2 - 112.6 weak Graphite>> Pervasive weak graphitic alteration of fracture surfaces in silts, stronger in gouge.	99.30	100.50	1.20	3782688	0.45	0.215	38.3	2.82	63.2
		<<Alt: 94.5 - 124.5 weak Iron oxide>> Ankerite clots along margins of veins	100.50	102.00	1.50	3782689	0.094	0.304	35.2	2.35	56.5
		<<Vein: 96.5 - 120 1% Quartz-Calcite>> 1% planar qz veins with trace calcite up to 4cm wide, some containing py, sph, aspy, and/or cpy clots. No consistent angle.	102.00	103.50	1.50	3782691	0.045	0.181	41.7	5.06	57.4
		<<Struct: 94 - 107.5: moderate fault>> Moderately faulted, with sporadic gouge and cataclasite	103.50	105.00	1.50	3782692	0.007	0.13	38.5	4.11	60.9

Verifying Geologist: _____ **Signature:** _____ **Report Author Initials:** _____

GeoSpark
geosparkconsulting.com

Project: GC
Hole: GC-20-42

From (m)	To (m)	Rock Type & Description
		<<Struct: 94.07 - 94.07: vein>> Qz-chl veinlet
		<<Struct: 94.3 - 94.3: vein>> Qz-chl veinlet
		<<Struct: 94.6 - 94.6: vein>> QV on trend with proximal vein containing sph
		<<Struct: 101.6 - 101.6: vein>> Qz veinlet
		<<Struct: 105.9 - 105.9: bedding (s0)>> Bedding in GWK
		<<Struct: 106.75 - 106.75: vein>> QV with aspy, sph/cpy
		<<Struct: 107.5 - 109: moderate gouge>> Moderately gouged with 15% cataclasite
109.00	**112.60**	**CON Conglomerate granule**
		Same description as above unit, with slightly larger clasts in general up to 2cm wide. <1% disseminated euhedral py crystals up to 1.5cm wide. Qz-cal veins/veinlets containing py, aspy. Gouged upper contact, sharp broken lower contact.
		<<Alt: 110 - 112 weak Carbonate>> Patchy weak carbonate alteration
		<<Struct: 109 - 112.6: moderate fault>> Moderately faulted, with sporadic gouge and cataclasite
		<<Struct: 109.7 - 109.7: bedding (s0)>> Bedding in conglomerate
		<<Struct: 109.85 - 109.85: vein>> QV containing aspy
112.60	**115.43**	**SSL Siltstone silt**
		Dark grey to black moderately gouged siltstone with bedding 1mm to 5cm wide. Weak to moderate graphitic alteration, 4% disseminated euhedral py crystals up to 7mm wide. Qz-cal veins/veinlets containing py, aspy. Sharp broken upper contact, broken lower contact.
		<<Min: 112.6 - 116.13 3% Pyrite>> Disseminated euhedral py clots up to 1cm wide throughout matrix and euhedral py clots within some veins.
		<<Alt: 112.6 - 115.7 weak-moderate Graphite>> Pervasive weak to moderate graphitic alteration of fracture surfaces in silts, stronger in gouge.
		<<Struct: 112.6 - 115.43: strong fault>> Strongly faulted
		<<Struct: 113.15 - 113.15: vein>> QVlt containing aspy

From (m)	To (m)	Length	Sample #	Au Best ppm	Ag Best ppm	Cu ppm	Pb ppm	Zn ppm
105.00	106.50	1.50	3782693	-0.00125	0.166	33.6	4.4	62.8
106.50	107.00	0.50	3782694	0.044	0.144	29.7	12.27	71.8
107.00	108.00	1.00	3782695	-0.00125	0.109	32.7	5.22	57.1
108.00	109.00	1.00	3782696	0.013	0.12	68.6	3.22	81.4
109.00	109.50	0.50	3782697	0.009	0.2	60.8	1.82	75.8
109.50	109.94	0.44	3782698	0.231	0.466	77.4	3.69	51.1
109.94	111.30	1.36	3782699	0.046	0.22	98	5.29	74.8
111.30	112.60	1.30	3782701	0.011	0.296	84.5	5.12	66.1
112.60	113.05	0.45	3782702	0.127	0.159	30.9	2.73	41.2
113.05	113.55	0.50	3782703	0.225	0.338	64.8	12.88	56.4
113.55	115.43	1.88	3782704	0.32	0.618	105.6	10.72	48.4
115.43	115.92	0.49	3782706	0.131	0.206	30.9	3.45	27.3

Verifying Geologist: _____ **Signature:** _____ **Report Author Initials:** _____

Project: GC
Hole: GC-20-42

From (m)	To (m)	Rock Type & Description	From (m)	To (m)	Length	Sample #	Au Best ppm	Ag Best ppm	Cu ppm	Pb ppm	Zn ppm
115.43	**119.43**	**SGW Greywacke granule** Light to dark grey greywacke with poorly-sorted polymictic clasts, sporadic weak fracture-controlled graphitic alteration, angular to rounded clasts ranging from quartz-like to black mudstone fragments, occasional clasts up to 1cm wide. Qz-cal veins/veinlets containing py, aspy. <1% disseminated and fracture-controlled euheral py crystals up to 1cm wide over interval. Broken upper contact and sharp cataclasic lower contact. <<Min: 116.13 - 119.43 0.5% Pyrite>> Disseminated euhedral py clots up to 1cm wide throughout matrix and euhedral py clots within some veins. <<Min: 117.9 - 118.2 0.1% Sphalerite>> Sph/cpy clot in QV <<Min: 117.9 - 118.2 0.1% Chalcopyrite>> Sph/cpy clot in QV <<Alt: 115.7 - 119.43 weak Graphite>> Pervasive weak graphitic alteration of fracture surfaces in silts, stronger in gouge. <<Alt: 115.8 - 119.2 weak-moderate Chlorite>> Weak to moderate chl alteration of fracture surfaces <<Struct: 115.43 - 119.35: weak-moderate fault>> Weak to moderately faulted, with sporadic gouge <<Struct: 115.7 - 115.7: vein>> QV containing aspy <<Struct: 116.5 - 116.5: vein>> QVlt containing aspy <<Struct: 118 - 118: vein>> QV containing sph/cpy <<Struct: 119.35 - 125.94: strong cataclasite>> 95% cataclasite	115.92	116.65	0.73	3782707	0.072	0.37	63.3	3.28	58
			116.65	117.81	1.16	3782708	0.192	0.312	57.9	3.67	62.8
			117.81	118.32	0.51	3782709	0.078	0.204	30.1	8.75	44.8
			118.32	119.43	1.11	3782711	0.01	0.094	17.8	6.85	37.8
			119.43	120.00	0.57	3782712	0.059	0.313	103.8	4.64	67.3
119.43	**120.00**	**SSL Siltstone silt** Light grey siltstone (probable). Completely cataclasic, could be intrusion but no visible phenocrysts. 1% py clots up to 1cm wide. <<Min: 119.43 - 123.15 3% Pyrite>> Disseminated euhedral py crystals up to 5mm wide in cataclasite, probably broken up									
120.00	**120.80**	**SSL Siltstone silt** Dark grey to black siltstone. Completely cataclasic, poorly developed bedding. 1% fracture-controlled py, qz vein fragments and calcite infill. Completely gouged contacts. <<Alt: 120 - 127.19 strong Graphite>> Strong graphitic alteration in 50% of gouge <<Vein: 120 - 125.94 10% Calcite>> Crack-seal qz-cal veins in graphitic mudstone/siltstone with disseminated euhedral py along margins	120.00	120.80	0.80	3782713	0.042	0.558	92.7	8.9	71.4
			120.80	121.91	1.11	3782714	0.02	0.312	64.7	5.07	58.8

Verifying Geologist: _____ **Signature:** _____ **Report Author Initials:** _____

Project: GC
Hole: GC-20-42

From (m)	To (m)	Rock Type & Description
120.80	**121.91 INI**	**Intermediate Intrusive** **granule**
Light greenish-grey fuchsite-altered intermediate intrusion, 70% cataclasic and fissile with qz-cal-chl vein, <1% disseminated euhedral py crystals up to 2mm wide, and cataclasic contacts.		
<<Alt: 120.8 - 126.8 weak-moderate Fuchsite>> Weak to moderate fuchsite alteration of selective phenocrysts in intrusions only		
121.91	**123.27 SMD**	**Mudstone** **mud**
Dark grey to black mudstone/siltstone. Completely cataclasic, poorly developed bedding. 8% fracture-controlled py, qz vein fragments and calcite infill. Completely gouged contacts. Gouged, 30% semi-massive py at 123.17-123.27m.		
<<Min: 123.15 - 123.25 20% Pyrite>> 20% semi-massive pyrite band in gouged catclasite siltstone		
<<Min: 123.25 - 127.19 2% Pyrite>> Disseminated euhedral py crystals up to 5mm wide in cataclasite, probably broken up.		
123.27	**123.93 INI**	**Intermediate Intrusive** **granule**
Light greenish-grey fuchsite-altered intermediate intrusion, completely cataclasic and fissile with qz-cal vein fragments, 1% disseminated euhedral py crystals up to 1cm wide, and cataclasic contacts.		
123.93	**128.00 SSL**	**Siltstone** **silt**
Dark grey to black moderately gouged siltstone with bedding 1mm to 20cm wide, completely cataclasic from 123.93-125.94. Sporadic small intrusions up to 10cm wide. Weak to moderate graphitic alteration, 3% disseminated euhedral py crystals up to 7mm wide (10% locally in cataclasite). Qz-cal veins/veinlets containing py, aspy. Cataclasic upper contact, broken lower contact.		
<<Min: 127.19 - 128 2% Pyrite>> Disseminated euhedral py crystals up to 5mm wide in siltstone		
<<Alt: 125.9 - 129 weak Carbonate>> Pervasive weak carbonate alteration		
<<Alt: 127.19 - 134.8 weak Graphite>> Pervasive weak graphitic alteration of fracture surfaces in silts, stronger in gouge.		
<<Vein: 125.94 - 135.9 1% Quartz>> 1% planar qz veins/veinlets with trace calcite up to 4cm wide, some containing euhedral py and/or aspy disseminations. No consistent angle.		
<<Struct: 125.94 - 135: moderate fault>> Moderately faulted, with sporadic gouge		
<<Struct: 126.7 - 126.7: dyke>> Set of dyke fingers from 126-127m		

From (m)	To (m)	Length	Sample #	Au Best ppm	Ag Best ppm	Cu ppm	Pb ppm	Zn ppm
121.91	122.40	0.49	3782715	0.103	0.696	84.8	11.73	115.8
122.40	123.27	0.87	3782716	0.117	0.622	82.4	10.8	70.9
123.27	123.93	0.66	3782717	0.131	0.456	108	5.37	68.8
123.93	125.04	1.11	3782718	0.175	0.383	76.7	17.56	68.3
125.04	125.94	0.90	3782719	0.125	0.741	18	27.69	72.9
125.94	126.70	0.76	3782721	0.029	0.284	53.7	11.31	52.3
126.70	127.19	0.49	3782722	0.013	0.089	20.1	4.61	28.8
127.19	128.00	0.81	3782723	0.252	0.645	64.4	8.75	50.6

Verifying Geologist: _____ **Signature:** _____ **Report Author Initials:** _____

Project: GC
Hole: GC-20-42

From (m)	To (m)	Rock Type & Description
128.00	**137.08**	**CON Conglomerate pebble**
Light to dark grey conglomerate/greywacke with minor silt interbeds and poorly-sorted polymictic clasts, sporadic weak fracture-controlled graphitic alteration, angular to rounded clasts ranging from quartz-like to black mudstone fragments. Clast size ranges from sub-mm to 1cm. Qz-cal veins/veinlets containing py, aspy. 1-2% disseminated and fracture-controlled euheral py crystals up to 1cm wide over interval. Large seemingly barren qz vein from 136-136.25. Broken upper contact and gouged silty lower contact.		
<<Min: 128 - 139 0.5% Pyrite>>		Disseminated euhedral py crystals up to 1cm wide
<<Alt: 133.5 - 144.7 weak Carbonate>>		Patchy carbonate alteration of clasts/recrystallization
<<Alt: 134.8 - 135.97 moderate Graphite>>		Moderate pervasive graphitic alteration in gouge
<<Vein: 135.9 - 136.3 90% Quartz>>		Brecciated massive qz vein, euhedral py on margins only
<<Struct: 128 - 128: contact>>		Contact btw SSL and conglomerate
<<Struct: 129.6 - 129.6: vein>>		QV containing aspy
<<Struct: 130.2 - 130.2: vein>>		QVlt containing aspy
<<Struct: 131.08 - 131.08: vein>>		QVlt containing aspy
<<Struct: 135 - 139.5: moderate gouge>>		Moderately gouged
137.08	**138.72**	**INI Intermediate Intrusive granule**
Light grey intermediate intrusion with fuchsite alteration from 138.08 to 137.25, gouged and mixed with graphitic mudstone to 138m. 138-138.72 has rounded phenos/clasts up to 3cm wide; could be a coarse bleached sandstone or re-crystallized. 1% disseminated euhedral py crystals up to 3mm wide. Gouged contacts.		
138.72	**142.22**	**SIS Interbedded Sandstone/Siltstone c-sand**
Light to dark grey interbedded siltstone/sandstone with angular to rounded clasts up to 3mm wide, which might actually be re-crystallization of silt. Qz-cal veins/veinlets containing py, aspy. Trace disseminated and fracture-controlled euheral py crystals up to 1cm wide over interval. Gouged contacts.		
<<Min: 139 - 142.22 0.2% Pyrite>>		Trace disseminated euhedral py crystals up to 6mm wide
<<Vein: 139.2 - 153 1% Quartz>>		1% planar qz veins/veinlets with trace calcite up to 4cm wide, some containing euhedral py and/or aspy disseminations. Veins with stronger aspy at 50 degrees, angles usually between 40 and 60 degrees.

From (m)	To (m)	Length	Sample #	Au Best ppm	Ag Best ppm	Cu ppm	Pb ppm	Zn ppm
128.00	129.50	1.50	3782724	0.24	0.332	50.8	4.32	57
129.50	129.88	0.38	3782726	1.953	12.917	49.7	7.59	44.5
129.88	131.34	1.46	3782727	0.434	0.332	49.3	4.41	61
131.34	131.95	0.61	3782728	0.232	0.427	61.5	23.49	43.6
131.95	133.43	1.48	3782729	0.008	0.343	53.9	3.34	46.7
133.43	134.85	1.42	3782731	0.36	0.424	53.8	6.93	47.3
134.85	135.97	1.12	3782732	0.044	0.28	42.6	12.08	47.4
135.97	137.08	1.11	3782733	0.006	0.085	15.2	3.1	27.2
137.08	138.72	1.64	3782734	0.02	0.417	96	6.79	68.3
138.72	140.20	1.48	3782735	0.027	0.373	112.7	5.17	65.6
140.20	141.77	1.57	3782736	0.009	0.376	129	7.86	74
141.77	142.22	0.45	3782737	0.02	0.484	107.3	3.53	67.4

Verifying Geologist: _____ **Signature:** _____ **Report Author Initials:** _____

Project: GC
Hole: GC-20-42

From (m)	To (m)	Rock Type & Description
		<<Struct: 138.95 - 138.95: bedding (s0)>> Bdg in SSL
		<<Struct: 139.5 - 142.22: weak-moderate fault>> Weak to moderately faulted
		<<Struct: 140.6 - 140.6: vein>> QV
142.22	**144.60**	**SSL Siltstone silt** Dark grey to black moderately faulted siltstone with bedding 1mm to 30cm wide. Weak graphitic alteration, 6% disseminated euhedral py crystals sub-mm to 7mm wide (locally 10%). Qz-cal veins/veinlets containing py, aspy. Gouged upper contact, cataclasic lower contact. <<Min: 142.22 - 144.8 6% Pyrite>> Disseminated euhedral py crystals 1-10mm wide, locally 10%. Fracture-controlled euhedral py. <<Struct: 142.22 - 148.6: moderate-strong fault>> Moderate to strongly faulted, with sporadic gouge and cataclasite <<Struct: 143.2 - 143.2: vein>> QV set containing aspy
144.60	**147.43**	**SSL Siltstone silt** Blue-grey massively bedded siltstone, with possible gradational bedding, grain size ranging from silt to 2mm wide clasts ranging from white to grey. 1% disseminated euhedral py crystals sub-mm to 1cm wide, sporadic 10% bands with higher concentration (esp. proximal to contacts). 1-4cm wide qz-cal veins containing aspy clots up to 1cm wide. Cataclasic upper contact and gouged/veined lower contact. <<Min: 144.8 - 149.61 1% Pyrite>> Disseminated euhedral py crystals up to 1cm wide, 2cm wide py bands at 146.26 and 146.46 <<Alt: 144.6 - 147.43 weak-moderate Chlorite>> Weak to moderate chl alteration of carbonaceous sandstone <<Alt: 144.7 - 147.43 strong Carbonate>> Strong carbonate alteration of blue-grey chloritized sandstone
147.43	**147.94**	**INI Intermediate Intrusive f-sand** Light grey intermediate intrusion, possible fine-grained sandstone. Sericite-bleached, 2% finely disseminated euhedral py. Sheared veined upper contact and sheared lower contact. <<Struct: 147.43 - 147.43: contact>> Con btw SIS and INI?

From (m)	To (m)	Length	Sample #	Au Best ppm	Ag Best ppm	Cu ppm	Pb ppm	Zn ppm
142.22	143.15	0.93	3782738	0.164	0.476	78.4	8.73	79
143.15	143.63	0.48	3782739	0.428	0.434	63.9	26.67	59.9
143.63	144.60	0.97	3782741	0.14	0.492	123	20.16	81.9
144.60	145.92	1.32	3782742	0.014	0.062	99.9	5.04	63.9
145.92	147.43	1.51	3782743	0.036	0.103	162.3	4.04	62.9
147.43	147.94	0.51	3782744	-0.00125	0.175	84.6	6.45	63.7
147.94	148.99	1.05	3782745	-0.00125	0.242	61	5.33	51.1

Verifying Geologist: _____ **Signature:** _____ **Report Author Initials:** _____

Project: GC
Hole: GC-20-42

From (m)	To (m)	Rock Type & Description
147.94	**152.09**	**SSL Siltstone silt**
		Light to dark grey siltstone, 80% cataclasic with light and dark silt mixed to varying degrees. 1-2% disseminated euhedral py, qz-cal veins/stringers containing trace aspy. Sheared contacts.
		<<Min: 149.61 - 151.5 0.1% Pyrite>> Trace disseminated euhedral py crystals up to 6mm wide
		<<Min: 151.5 - 158.2 2% Pyrite>> Disseminated euhedral py crystals up to 5mm wide
		<<Struct: 148.6 - 169: strong cataclasite>> 90% strong cataclasite
152.09	**153.88**	**SSL Siltstone silt**
		Dark grey to black cataclasic siltstone with intrusive fragments.. Weak graphitic alteration, 5% disseminated euhedral py crystals sub-mm to 7mm wide (locally 10%). Qz-cal veins/veinlets containing py, aspy. Cataclasic contacts.
		<<Alt: 152.09 - 152.75 weak-moderate Graphite>> Weak to moderate graphitic alteration in black siltstone
		<<Vein: 153 - 157 10% Quartz-Calcite>> Intermittent crack-seal/brecciated qz-cal veins in cataclasic section. Associated with disseminated euhedral py on margins, possible aspy.
153.88	**158.20**	**SIS Interbedded Sandstone/Siltstone silt**
		Light to dark grey interbeds of sandstone, siltstone, and possible gwk/intrusions. Highly cataclasic, so individuial contacts are difficult to determine. Strongly graphitic mud lenses. Qz-cal crack-seal veins containing pyrite, and strong malachite/fuchsite staining. 3-4% py over interval. Veined/gouged lower contact and gouged upper contact
		<<Alt: 157.3 - 162.25 strong Graphite>> 10cm segments of strong graphitic alteration in black siltstone every metre or so
		<<Alt: 157.4 - 157.9 moderate Carbonate>> Pervasive moderate carbonate alteration
		<<Alt: 157.45 - 157.9 moderate Fuchsite>> Fuchsite or malachite staining on qz-cal crack-seal veins (see photos)
		<<Vein: 157 - 158.2 40% Quartz-Calcite>> Qz-cal crack-seal veins among graphitic mud lenses in cataclasic section. Associated with disseminated euhedral py on margins, possible aspy.

From (m)	To (m)	Length	Sample #	Au Best ppm	Ag Best ppm	Cu ppm	Pb ppm	Zn ppm
148.99	149.61	0.62	3782747	0.022	0.21	39.1	8.23	52.8
149.61	150.36	0.75	3782748	0.021	0.057	31.4	3.52	55
150.36	152.09	1.73	3782749	0.054	0.29	38.1	3.61	59.9
152.09	153.00	0.91	3782751	0.014	0.128	15.5	8.32	40.3
153.00	153.88	0.88	3782752	0.248	0.437	44.2	6.18	65.4
153.88	154.91	1.03	3782753	0.276	0.899	80.8	7.5	65.1
154.91	155.98	1.07	3782754	0.533	3.696	67.9	4.66	59.9
155.98	157.30	1.32	3782755	0.336	2.062	47.4	13.87	51.1
157.30	158.20	0.90	3782756	0.087	1.154	38.2	25.09	80.5

Verifying Geologist: _____ **Signature:** _____ **Report Author Initials:** _____

Project: GC
Hole: GC-20-42

From (m)	To (m)	Rock Type & Description
158.20	**160.92**	**SSL Siltstone silt** Light grey siltstone with some darker grey beds, highly cataclasic, so individuial contacts are difficult to determine. Possible intrusion/coarse sandstone with clasts or phenos up to 3mm wide. Qz-cal veins possibly containing aspy (crumbly, so difficult to determine). 2-3% disseminated euhedral py, more strongly concentrated in selctive beds. Gouged upper contact and cataclasic lower contact. <<Min: 158.2 - 164.81 0.2% Pyrite>> Trace disseminated euhedral py crystals up to 3mm wide, stronger in silts <<Min: 160.65 - 160.7 0.1% Arsenopyrite>> Arsenopyrite disseminated in gouged qz vein <<Vein: 159.3 - 162.9 5% Quartz-Calcite>> Broken/gouged qz-cal crack-seal/planar veins in cataclasic section. Associated with disseminated euhedral py on margins, sometimes aspy
160.92	**161.96**	**SSL Siltstone silt** Grey siltstone with some darker grey beds, highly cataclasic, so individuial contacts are difficult to determine. Mm size laminations where rock is competent. Strongly sericitized. Crack-seal/brecciated qz-cal veins possibly containing aspy (crumbly, so difficult to determine). 2-3% disseminated euhedral py, more strongly concentrated in selctive beds. Cataclasic contacts.
161.96	**162.73**	**INI Intermediate Intrusive silt** Light grey intermediate cataclasic intrusive unit with 1-3mm wide fuchsite-altered phenos/clasts. Some sections could be silt rather than intrusion - difficult to tell but rock is all the same colour. No visible mineralization, sharp cataclasic contacts. <<Alt: 162.4 - 162.73 moderate-strong Carbonate>> Moderate to strong pervasive carbonate alteration <<Alt: 162.6 - 162.65 weak-moderate Chlorite>> Weak to moderately chl-altered bed/clast in cataclasite
162.73	**164.81**	**SSL Siltstone silt** Grey siltstone with some darker grey beds, highly cataclasic, so individuial contacts are difficult to determine. Crack-seal/brecciated qz-cal veins possibly containing aspy (crumbly, so difficult to determine). 0.5% disseminated euhedral py, more strongly concentrated in selctive beds. Cataclasic contacts. <<Vein: 162.9 - 164.85 15% Quartz-Calcite>> Qz-cal crack-seal veins among graphitic mud lenses in cataclasic section. Associated with disseminated euhedral py on margins, possible aspy.

From (m)	To (m)	Length	Sample #	Au Best ppm	Ag Best ppm	Cu ppm	Pb ppm	Zn ppm
158.20	159.15	0.95	3782757	0.104	0.425	57.1	3.15	78.8
159.15	160.18	1.03	3782758	2.385	0.419	45.8	4.96	70.3
160.18	160.92	0.74	3782759	0.635	0.824	65.7	7.07	73.4
160.92	161.96	1.04	3782761	0.341	0.825	71.3	17.39	72.6
161.96	162.73	0.77	3782762	0.142	0.284	70.3	3.24	55.8

Verifying Geologist: _____ Signature: _____ Report Author Initials: _____

Project: GC
Hole: GC-20-42

From (m)	To (m)	Rock Type & Description
164.81	**165.50**	**SST Sandstone c-sand**
Green-grey chloritized polymictic coarse-grained sandstone, cataclasic and bleached near bottom contact. Polymictic clasts, poor sorting. No visible mineralization, cataclasic contacts		
<<Alt: 164.81 - 165.5 moderate Chlorite>> Moderate chl alteration of blue-grey sandstone		
<<Struct: 164.81 - 164.81: contact>> CT btw SSL and SST		
165.50	**181.97**	**SGW Greywacke c-sand**
Very light grey (dominant) to dark grey greywacke with poorly-sorted polymictic clasts, sporadic weak fracture-controlled graphitic alteration (downhole from 174.5m), angular to rounded clasts ranging from quartz-like to black mudstone fragments, occasional clasts up to 1cm wide. Qz-cal veins/veinlets containing py. Trace disseminated and fracture-controlled euheral py crystals up to 5mm wide wide over interval. Cataclasic contacts.		
<<Min: 165.5 - 168 3% Pyrite>> 3% disseminated euhedral py crystals up to 3mm wide, stronger in silts		
<<Min: 168 - 186.48 0.2% Pyrite>> Trace disseminated euhedral py crystals up to 3mm wide, exception of 1cm wide 20% disseminated bands at 169.4 and 172.03m.		
<<Alt: 165.7 - 167.5 weak-moderate Graphite>> Weak to moderate fracture-controlled graphite alteration		
<<Alt: 166 - 174.5 moderate Sericite>> Moderate sericite alteration manifested in bleached colour only - not soft		
<<Alt: 167.7 - 174.42 moderate-strong Silica>> Pervasive moderate to strong silicification of all competent rock		
<<Alt: 174.42 - 183.78 weak-moderate Silica>> Weak to moderate silica overprint of all competent rock		
<<Alt: 174.5 - 192 moderate-strong Sericite>> Pervasive moderate to strong sericite alteration of all units (bleaching, soft)		
<<Alt: 175.5 - 180.97 weak Graphite>> Patchy trace graphite in gouge		
<<Vein: 166 - 178 2% Quartz-Calcite>> 2% planar qz-cal veins containing trace py in high deformation area. No consistent angles.		
<<Struct: 169 - 169: vein>> qz-cal vein, no vonsistent angles in vicinity		
<<Struct: 169 - 173.5: strong fault>> Strongly faulted		
<<Struct: 172 - 172: vein>> qz-cal vlt ith associated disseminated py band		
<<Struct: 173.5 - 188: moderate-strong cataclasite>> 20% strongly faulted, 20% gouge, 60% cataclasite		

From (m)	To (m)	Length	Sample #	Au Best ppm	Ag Best ppm	Cu ppm	Pb ppm	Zn ppm
162.73	163.63	0.90	3782763	0.361	0.898	97	7.09	68
163.63	164.81	1.18	3782764	1.741	1.112	79.5	10.24	74.7
164.81	165.50	0.69	3782766	0.008	0.087	36.3	2.96	70.7
165.50	166.10	0.60	3782768	0.056	0.358	62.3	5.71	72.2
166.10	167.50	1.40	3782769	0.038	0.159	48.1	6.26	57.1
167.50	169.00	1.50	3782771	0.015	0.175	49.4	3.12	69.2
169.00	170.50	1.50	3782772	0.016	0.236	48.1	8.48	139.4
170.50	172.00	1.50	3782773	0.018	0.136	38.2	3	59.4
172.00	173.50	1.50	3782774	0.062	0.156	42.7	3.05	61.3
173.50	174.91	1.41	3782775	0.117	0.154	32.1	3.4	53.2
174.91	175.50	0.59	3782776	0.244	0.399	61	2.57	55.1
175.50	177.00	1.50	3782777	0.185	0.434	46.7	2.43	56.1
177.00	178.50	1.50	3782778	0.08	0.537	60.3	3.09	54.9
178.50	180.00	1.50	3782779	0.025	0.229	55.7	2.43	56.8
180.00	180.97	0.97	3782781	0.024	0.209	38.6	2.97	60.3
180.97	181.97	1.00	3782782	0.021	0.091	34	2.1	69.3

Verifying Geologist: _____ **Signature:** _____ **Report Author Initials:** _____

GeoSpark
geosparkconsulting.com

Project: GC
Hole: GC-20-42

From (m)	To (m)		Rock Type & Description	
181.97	**183.78**	**SST**	**Sandstone**	**c-sand**

Green-grey chloritized coarse-grained polymictic sandstone, with angular to rounded clasts, moderately cataclasic. Looks very similar to unit from 164.81-165.5. Seems to have a chill margin at the bottom of section from 181.97-182.55, but I think this is a sandstone rather than intrusion. Very trace py clots, sharp contacts.

<<Alt: 181.97 - 183.78 moderate Chlorite>> Moderate chl alteration of blue-grey sandstone

<<Struct: 182.51 - 182.51: contact>> CT btw two layers of chloritized sst or intrusion

From (m)	To (m)		Rock Type & Description	
183.78	**186.48**	**SGW**	**Greywacke**	**c-sand**

Very light grey (dominant) to dark grey greywacke with poorly-sorted polymictic clasts, sporadic weak fracture-controlled graphitic alteration (downhole from 185.5), angular to rounded clasts ranging from quartz-like to black mudstone fragments, occasional clasts up to 1cm wide. Qz-cal veins/veinlets containing py. Very trace disseminated and fracture-controlled euhedral py crystals up to 3mm wide wide over interval. Cataclasic contacts.

<<Alt: 183.78 - 185.6 moderate-strong Silica>> Pervasive moderate to strong silicification

<<Alt: 185.6 - 187.85 weak-moderate Silica>> Weak to moderate silica overprint of all competent rock

<<Alt: 186 - 191.8 weak Graphite>> Patchy trace graphite in gouge/fracture surfaces

<<Vein: 184 - 193.75 1% Quartz-Calcite>> 1% qz-cal veinlets up to 5mm wide and breccia infill, sometimes containing py

From (m)	To (m)		Rock Type & Description	
186.48	**192.00**	**SIS**	**Interbedded Sandstone/Siltstone**	**silt**

Light to dark grey interbeds of siltstone, greywacke, and possible intermediate intrusions on a 50cm to 1m scale. 30% strongly cataclasic, so contacts are difficult to determine. Weak fracture-controlled graphitic alteration. Brecciated qz-car veins containing dark anhedral pyrite. 0.5% py over interval. Gouged contacts.

<<Min: 186.48 - 191.8 0.7% Pyrite>> <1% disseminated euhedral py crystals up to 3mm wide, stronger in silts

<<Min: 191.8 - 195 5% Pyrite>> 5% disseminated euhedral py crystals in siltstone up to 8mm wide, stronger in selective beds

<<Alt: 187.5 - 192 moderate Carbonate>> Moderate pervasive carbonate alteration

<<Alt: 187.85 - 194.81 moderate-strong Silica>> Patchy strong silicification in selective beds, ranging from 2-4 intensity

From (m)	To (m)	Length	Sample #	Au Best ppm	Ag Best ppm	Cu ppm	Pb ppm	Zn ppm
181.97	182.51	0.54	3782783	0.011	0.057	36.5	3.95	66.5
182.51	183.78	1.27	3782784	0.006	0.034	40	3.23	73.8
183.78	185.21	1.43	3782786	0.073	0.133	34	2.27	62.3
185.21	186.48	1.27	3782787	0.027	0.148	29.8	2.26	61.7

Verifying Geologist: _____ **Signature:** _____ **Report Author Initials:** _____

Project: GC
Hole: GC-20-42

From (m)	To (m)	Rock Type & Description
		<<Alt: 191.8 - 195.25 strong Graphite>> Pervasive strong graphitic alteration of black mudstone, esp. gouge/fracture surfaces
		<<Struct: 188 - 193.75: moderate-strong fault>> Moderate to strongly faulted, semi-cataclasite
		<<Struct: 191.65 - 191.65: vein>> Qz-cal vlt
192.00	**195.00**	**SMD Mudstone mud** Dark grey to black strongly graphitic mudstone/siltstone. Strongly faulted/deformed/ 1-20mm beds where defined. 5% disseminated/fracture-controlled euhedral py, brecciated qz-car veinlets. Gouged contacts.
		<<Alt: 192 - 193.7 moderate-strong Carbonate>> Moderate to strong patchy carbonate alteration varying from bed to bed
		<<Alt: 193.7 - 198 moderate-strong Carbonate>> Moderate to strong pervasive carbonate alteration
		<<Vein: 193.75 - 195.2 10% Quartz-Calcite>> Qz-cal crack-seal veins among cataclasic graphitic mudstone. Associated with disseminated euhedral py on margins.
		<<Struct: 193.3 - 193.3: bedding (s0)>> Bedding in mudstone/SSL, high deformation zone
		<<Struct: 193.75 - 195.56: strong cataclasite>> Strong cataclasite across liths
195.00	**198.69**	**SGW Greywacke granule** Very light grey greywacke with poorly-sorted polymictic clasts, weak fracture-controlled graphitic alteration, angular to rounded clasts ranging from quartz-like to black mudstone fragments, occasional clasts up to 1cm wide. Cataclasic from 195 to 195.7, mixed with graphitic black mudstone. Qz-cal veins/veinlets containing py. Very trace fracture-controlled euhedral and anhedral py crystals up to 3mm wide wide over interval. Cataclasic contacts.
		<<Min: 197.5 - 203 0.1% Pyrite>> Very trace disseminated euhedral py crystals up to 3mm wide and subhedral fracture-controlled py
		<<Alt: 195.7 - 198.69 weak Silica>> Weak silica overprint of all competent rock
		<<Alt: 195.7 - 199 moderate Chlorite>> Moderate pervasive chl alteration of greywacke

From (m)	To (m)	Length	Sample #	Au Best ppm	Ag Best ppm	Cu ppm	Pb ppm	Zn ppm
186.48	186.89	0.41	3782788	0.046	0.307	40.6	10.63	74.5
186.89	187.50	0.61	3782789	0.157	0.432	35.7	5.27	63.7
187.50	188.72	1.22	3782791	0.006	0.069	38.9	2.14	58.6
188.72	189.69	0.97	3782792	-0.00125	0.056	46.3	3.09	67
189.69	190.50	0.81	3782793	0.005	0.113	91.5	3.07	58.2
190.50	192.00	1.50	3782794	0.007	0.146	102.4	2.64	91.5
192.00	192.92	0.92	3782795	0.012	0.148	99.5	11.17	80.7
192.92	193.75	0.83	3782796	0.018	0.258	71.7	18.88	129.6
193.75	195.00	1.25	3782797	0.105	0.224	78.3	27.73	96.9
195.00	195.56	0.56	3782798	0.009	0.12	55.9	2.83	71.3
195.56	196.80	1.24	3782799	0.009	-0.005	19.6	3.54	62
196.80	198.20	1.40	3782801	-0.00125	0.057	30	4.67	62.1
198.20	198.69	0.49	3782802	0.007	0.161	55.1	4.85	70.8

Verifying Geologist: _____ **Signature:** _____ **Report Author Initials:** _____

GeoSpark
geosparkconsulting.com

Project: GC
Hole: GC-20-42

From (m)	To (m)	Rock Type & Description
		<<Vein: 195.56 - 231 2% Quartz-Calcite>> 2% qz-cal veinlets 1-10mm wide and breccia infill, sometimes containing py and sometimes broken/disarticulated.
		<<Struct: 196.56 - 198: moderate fault>> Moderately faulted
		<<Struct: 197.45 - 197.45: vein>> Qz-cal vlt in set of vlts
		<<Struct: 198 - 200.65: moderate cataclasite>> Moderate cataclasite
198.69	**203.00**	**CON Conglomerate pebble** Very light grey conglomerate with poorly-sorted polymictic clasts up to 1cm wide, weak fracture-controlled graphitic alteration, weakly developed bedding. Angular to rounded clasts ranging from quartz-like to black mudstone fragments. Qz-cal veins/veinlets containing py. 0.5% fracture-controlled euhedral and anhedral py crystals up to 3mm wide wide over interval. Cataclasic upper contact, veined lower contact.
		<<Alt: 198.69 - 220.5 strong Silica>> Patchy strong silicification in selective beds (70%), especially darker mud beds/clasts, otherwise ranging from 2-4 intensity, except where gouged/cataclasic
		<<Alt: 199 - 202.5 moderate Sericite>> Moderate pervasive sericite alteration of conglomerate, bleached colour
		<<Struct: 200.65 - 209.3: moderate fault>> Moderately faulted, 20% gouge
203.00	**211.06**	**SIS Interbedded Sandstone/Siltstone silt** Light to dark grey interbeds of siltstone, greywacke, and possible intermediate intrusions on a 30cm to 1m scale. Weak sporadic fracture-controlled graphitic alteration. Brecciated qz-car veins containing dark anhedral pyrite. 1-2% py over interval. Sharp broken upper contact and sheared lower contact.
		<<Min: 203 - 210.9 0.7% Pyrite>> <1% disseminated euhedral py crystals up to 3mm wide and subhedral fracture-controlled py
		<<Min: 210.9 - 213 5% Pyrite>> 5% disseminated euhedral py crystals up to 2mm wide and subhedral fracture-controlled py
		<<Alt: 203 - 211.06 moderate Sericite>> Patchy moderate sericitization of lighter-colour sediments
		<<Alt: 204.2 - 204.3 strong Carbonate>> Strong carbonate alt.
		<<Alt: 206 - 206.5 strong Carbonate>> Strong carbonate alt., could be intrusion
		<<Alt: 209.12 - 240.84 moderate Carbonate>> Moderate to strong pervasive carbonate alteration in 85% of beds, very strong in selective beds
		<<Struct: 203 - 203: contact>> Veined contact btw conglomerate and SIS, set of qz-cal veins

From (m)	To (m)	Length	Sample #	Au Best ppm	Ag Best ppm	Cu ppm	Pb ppm	Zn ppm
198.69	199.61	0.92	3782803	-0.00125	0.109	41.6	3.89	57.2
199.61	200.65	1.04	3782804	0.013	0.779	57.3	2.87	47.7
200.65	201.85	1.20	3782806	-0.00125	0.181	92.7	2.85	65.6
201.85	203.00	1.15	3782807	0.025	0.423	89.3	2.81	66
203.00	204.00	1.00	3782808	0.01	0.208	129.3	4.67	83.9
204.00	205.00	1.00	3782809	0.022	0.286	120.9	3.77	83
205.00	205.40	0.40	3782811	-0.00125	0.102	109.3	3.37	85.7
205.40	206.03	0.63	3782812	0.009	0.104	110.7	5.88	72.9
206.03	206.94	0.91	3782813	0.007	0.092	135.4	3.82	81.3
206.94	207.57	0.63	3782814	0.005	0.05	130.8	6.02	74.4
207.57	208.01	0.44	3782815	0.005	0.101	136.8	4.53	77.3
208.01	208.59	0.58	3782816	0.02	0.18	108.7	6.89	91.4

Verifying Geologist: _____ **Signature:** _____ **Report Author Initials:** _____

Project: GC
Hole: GC-20-42

From (m)	To (m)	Rock Type & Description
		<<Struct: 209.3 - 210.5: weak-moderate cataclasite>> Weak to moderate cataclasite
		<<Struct: 210.5 - 216.6: weak-moderate fault>> Weak to moderately faulted mudstone
211.06	**213.27**	**SMD Mudstone mud**
		Dark grey to black strongly graphitic mudstone/siltstone. Strongly faulted/deformed/ 1-20mm beds where defined. 4% disseminated/fracture-controlled euhedral py, brecciated qz-car veinlets. Sheared upper contact, cataclasic lower contact.
		<<Min: 213 - 217.82 1% Pyrite>> 1% disseminated euhedral py crystals up to 8mm wide and subhedral fracture-controlled py
		<<Alt: 211.06 - 213.27 strong Graphite>> Pervasive strong graphitic alteration of black mudstone, esp. gouge/fracture surfaces
		<<Struct: 211.06 - 211.06: contact>> Con btw gwk and smd
213.27	**240.84**	**SIS Interbedded Sandstone/Siltstone silt**
		Light to dark grey interbeds of siltstone, greywacke, and possible intermediate intrusions on a 30cm to 1m scale. Moderate sporadic fracture-controlled graphitic alteration. Brecciated qz-car veins containing dark anhedral pyrite, and section of crack-seal/brecciated qz-cal veins containing strong py at 231-233.3m. 0.7% euhedral disseminated py and anhedral/euhedral fracture-controlled py over interval. Cataclasic contacts.
		<<Min: 217.82 - 222.9 0.2% Pyrite>> Trace disseminated euhedral py crystals up to 8mm wide and subhedral fracture-controlled py
		<<Min: 222.9 - 231 1% Pyrite>> 1% disseminated euhedral py crystals up to 5mm wide and subhedral fracture-controlled py
		<<Min: 231 - 234 0.1% Arsenopyrite>> Possible trace vein-hosted aspy
		<<Min: 231 - 234 6% Pyrite>> 6% disseminated euhedral py crystals up to 3mm wide in strongly veined area, with py in vein selvages and subhedral fracture-controlled py
		<<Min: 234 - 251.08 0.7% Pyrite>> <1% disseminated euhedral py crystals up to 7mm wide, stronger in silts, and subhedral fracture-controlled py

From (m)	To (m)	Length	Sample #	Au Best ppm	Ag Best ppm	Cu ppm	Pb ppm	Zn ppm
208.59	209.12	0.53	3782817	0.01	0.25	102.3	2.6	84.1
209.12	209.90	0.78	3782818	0.005	0.249	104.1	6.54	80.6
209.90	211.06	1.16	3782819	0.006	0.129	75.1	1.76	74.2
211.06	212.06	1.00	3782821	0.018	0.16	68.5	10.07	88.7
212.06	213.27	1.21	3782822	0.063	0.248	88.8	14.49	204.5
213.27	214.50	1.23	3782823	0.009	0.197	109.9	3.8	97.8
214.50	215.60	1.10	3782824	-0.00125	0.164	98.6	4.14	82.1
215.60	216.60	1.00	3782826	0.005	0.171	96.4	4.36	82.2
216.60	217.82	1.22	3782827	0.005	0.222	127.8	2.56	102.6
217.82	218.85	1.03	3782828	0.006	0.135	89	2.92	75.1
218.85	219.85	1.00	3782829	-0.00125	0.104	63.9	7.6	105.3
219.85	221.00	1.15	3782831	0.005	0.062	41.2	4.33	91.3

Verifying Geologist: _____ **Signature:** _____ **Report Author Initials:** _____

Project: GC

Hole: GC-20-42

From (m)	To (m)	Rock Type & Description	From (m)	To (m)	Length	Sample #	Au Best ppm	Ag Best ppm	Cu ppm	Pb ppm	Zn ppm
		<<Alt: 213.27 - 231 weak Graphite>> Patchy weak graphitic alteration of black mudstone lenses, esp. gouge/fracture surfaces	221.00	222.33	1.33	3782832	0.007	0.159	78.2	3.76	79.5
		<<Alt: 213.27 - 244.75 moderate Sericite>> Patchy moderate sericitization varying from bed to bed	222.33	223.50	1.17	3782833	-0.00125	0.098	62.4	7.84	91.8
		<<Alt: 220.5 - 232.5 moderate Silica>> Moderate silica overprint of most competent rock (selective beds more sericite-altered)	223.50	225.35	1.85	3782834	-0.00125	0.148	89.7	5.53	93.9
		<<Alt: 231 - 233.9 moderate-strong Graphite>> Moderate to strong graphitic alteration of mudstone between qz veins	225.35	226.72	1.37	3782835	0.005	0.189	92.6	4.44	91.2
		<<Alt: 232.5 - 244.75 weak-moderate Silica>> Patchy weak to moderate silica overprint, varying from bed to bed, stronger in black siltstones	226.72	227.75	1.03	3782836	-0.00125	0.143	76.1	8.19	85.6
		<<Alt: 233.9 - 239.05 weak-moderate Graphite>> Patchy weak graphitic alteration of black mudstone lenses, esp. gouge/fracture surfaces	227.75	228.17	0.42	3782837	0.007	0.105	61.9	9.21	113
		<<Vein: 231 - 233.3 20% Quartz-Calcite>> Brecciated and semi-crack-seal qz-cal veins in graphitic mudstone/siltstone, with dark anhedral/euhedral py in vein selvages. Possible aspy.	228.17	229.30	1.13	3782838	0.008	0.083	65.1	5.14	104.8
		<<Vein: 233.3 - 241.5 2.5% Quartz-Calcite>> 2.5% qz-cal veinlets 1-10mm wide and breccia infill, sometimes containing py and sometimes broken/disarticulated. No consistent angles.	229.30	229.70	0.40	3782839	-0.00125	-0.005	41	3.68	98.8
		<<Struct: 216.6 - 220.5: moderate cataclasite>> 70% cataclasite	229.70	231.00	1.30	3782841	0.006	0.108	66.9	4.83	87.9
		<<Struct: 220.5 - 227.5: moderate fault>> Moderately faulted	231.00	231.42	0.42	3782842	0.012	0.128	46.7	8.86	88.8
		<<Struct: 221.8 - 221.8: vein>> qz-cal vlt, no consistent angles	231.42	232.07	0.65	3782843	0.008	0.142	40.1	6.77	100.5
		<<Struct: 227.15 - 227.15: vein>> qz-cal vlt, no consistent angles	232.07	232.55	0.48	3782844	0.024	0.204	49.7	10.39	119.2
		<<Struct: 227.5 - 230.25: strong fault>> Strongly faulted	232.55	233.27	0.72	3782845	0.116	0.16	49.9	6.03	57.2
		<<Struct: 230.25 - 231.75: moderate fault>> Moderately faulted, healed	233.27	234.00	0.73	3782846	0.007	0.055	38.2	5.05	103.7
		<<Struct: 231.2 - 231.3: vein>> Crack-seal qz-cal veins	234.00	235.00	1.00	3782847	-0.00125	0.462	40.7	4.86	101.3
		<<Struct: 231.45 - 231.45: vein>> Planar qz-cal veinlet	235.00	236.18	1.18	3782849	-0.00125	0.255	62.7	11.51	114.2
		<<Struct: 231.75 - 235: strong fault>> Strongly faulted with intense veining, partially healed	236.18	236.95	0.77	3782851	-0.00125	0.229	81.9	5.28	81.7
		<<Struct: 235 - 236.93: moderate-strong cataclasite>> Moderate to strong cataclasite, strongest at 235.6-236.2m, 20cm loose gouge	236.95	238.14	1.19	3782852	-0.00125	0.191	76.6	4.02	70.9
		<<Struct: 236.93 - 244.75: moderate-strong fault>> Moderate to strongly faulted, partially healed	238.14	239.05	0.91	3782853	-0.00125	0.179	104.3	3.54	86.1
		<<Struct: 237.9 - 238.2: breccia>> Breccia stockwork with qz-cal infill	239.05	240.00	0.95	3782854	-0.00125	0.255	122.2	6.25	106.3
			240.00	240.84	0.84	3782855	0.014	0.327	155.2	9.22	96.5

Verifying Geologist: _____ **Signature:** _____ **Report Author Initials:** _____

Project: GC
Hole: GC-20-42

From (m)	To (m)	Rock Type & Description
240.84	**241.82**	**SGW Greywacke granule** Moderately faulted greywacke with poorly-sorted polymictic clasts (sub-mm to 3mm wide), angular to rounded clasts ranging from quartz-like to black mudstone fragments. Qz-cal veins/veinlets containing py. 2-3% disseminated euhedral py crystals up to 8mm wide wide over interval. Gouged contacts. <<Vein: 241.5 - 244.75 7% Quartz-Calcite>> Brecciated and broken qz-cal veins/veinlets in high deformation area, calcite infill
241.82	**244.75**	**SMD Mudstone mud** Dark grey to black strongly graphitic mudstone/siltstone. Strongly faulted/deformed. 4% finelydisseminated/fracture-controlled euhedral py, brecciated qz-car veinlets. 20cm wide cataclasic sandy section at 243m. Faulted contacts. <<Alt: 242.2 - 244.75 moderate-strong Graphite>> Pervasive moderate to strong graphite alteration of black mudstones <<Alt: 244.15 - 244.85 moderate-strong Carbonate>> Moderate to strong patchy carbonate alteration
244.75	**247.07**	**CON Conglomerate granule** Grey clast-supported conglomerate with poorly-sorted polymictic clasts up to 1cm wide (avg 3mm), finer downhole to gradational contact with SIS. Angular to rounded clasts ranging from quartz-like to black mudstone fragments; clasts are lighter in colour than matrix. Qz-cal veins/veinlets containing trace py. 1% disseminated and fracture-controlled euhedral and anhedral py crystals up to 5mm wide wide over interval. Weakly gouged contacts. <<Alt: 244.75 - 247.9 moderate Chlorite>> Fracture-controlled blue chl alteration <<Alt: 244.75 - 265.23 weak-moderate Silica>> Pervasive weak to moderate silica overprint <<Vein: 244.75 - 253.5 2.5% Quartz-Calcite>> 2.5% qz-cal veinlets 1-10mm wide, sometimes containing py and sometimes broken/disarticulated. No consistent angles. <<Struct: 244.75 - 244.75: contact>> Contact btw SMD and CON <<Struct: 245.2 - 259.3: moderate fault>> Moderately faulted, gouged at 255-255.4m <<Struct: 247.03 - 247.03: vein>> QV

From (m)	To (m)	Length	Sample #	Au Best ppm	Ag Best ppm	Cu ppm	Pb ppm	Zn ppm
240.84	241.82	0.98	3782856	0.006	0.298	111.8	3.65	78.5
241.82	243.33	1.51	3782857	0.026	0.539	77	9.78	115.8
243.33	244.75	1.42	3782858	0.019	0.549	61.7	12.45	112.3
244.75	246.00	1.25	3782859	0.011	0.281	72.3	3.78	92.9
246.00	247.07	1.07	3782861	0.006	0.208	72.2	4.49	83.6
247.07	247.90	0.83	3782862	-0.00125	0.223	104.5	4.84	74.5

Verifying Geologist: _____ **Signature:** _____ **Report Author Initials:** _____

Project: GC
Hole: GC-20-42

From (m)	To (m)		Rock Type & Description	
247.07	251.08	SIS	Interbedded Sandstone/Siltstone	m-sand

Light to dark grey interbeds of siltstones and greywacke on a 1mm to 1m scale. Moderate sporadic fracture-controlled graphitic alteration. Qz-cal vlts containing trace pyrite. 3% euhedral finely disseminated py and anhedral/euhedral fracture-controlled py over interval. Faulted upper contact, broken lower contact.

<<Alt: 247.9 - 251.08 weak-moderate Sericite>> Patchy weak to moderate sericitization varying from bed to bed

<<Alt: 248 - 252.8 weak Graphite>> Patchy weak graphite alteration of sediments

<<Alt: 248.9 - 252.5 moderate Carbonate>> Moderate to strong patchy carbonate alteration in 10% of beds

<<Struct: 247.9 - 247.9: vein>> QVlt containing py

<<Struct: 250.65 - 250.65: vein>> QV

From (m)	To (m)		Rock Type & Description	
251.08	252.31	CON	Conglomerate	granule

Grey clast-supported conglomerate with poorly-sorted polymictic clasts up to 1cm wide (avg. 3mm). Angular to rounded clasts ranging from quartz-like to black mudstone fragments; clasts are lighter in colour than matrix. Qz-cal veins/veinlets containing trace py. 2% disseminated euhedral and clast-replaced anhedral py crystals up to 5mm wide wide over interval. Occasional disseminated py bands. Broken contacts.

<<Min: 251.08 - 252.31 3% Pyrite>> 3% anhedral py-replaced clasts in conglomerate, as well as finely disseminated py

<<Alt: 251.08 - 252.91 weak-moderate Sericite>> Pervasive weak to moderate sericitization in conglomerate

From (m)	To (m)		Rock Type & Description	
252.31	254.15	SGW	Greywacke	c-sand

Same description as unit above, with slightly greener colour from 253-253.5 and overall smaller clast size. Trace aspy in veinlets.

<<Min: 252.31 - 252.91 3% Pyrite>> Fracture-controlled euhedral py with crystals up to 7mm wide in GWK

<<Min: 252.91 - 255.8 0.7% Pyrite>> <1% disseminated euhedral py crystals up to 7mm wide, rare clast replacement in comglomerate

<<Min: 253.85 - 253.87 0.1% Arsenopyrite>> Aspy clot in vlt

<<Alt: 252.91 - 253.5 moderate-strong Sericite>> Pervasive moderate to strong sericitization in conglomerate

<<Alt: 253.5 - 278.9 weak-moderate Sericite>> Pervasive sericitization, esp. in fracture surfaces

<<Vein: 253.5 - 260.5 0.5% Quartz-Calcite>> 0.5% qz-cal veinlets 1-10mm wide, sometimes containing py and sometimes broken/disarticulated. No consistent angles.

From (m)	To (m)	Length	Sample #	Au Best ppm	Ag Best ppm	Cu ppm	Pb ppm	Zn ppm
247.90	248.65	0.75	3782863	0.009	0.402	132.5	10.47	93.5
248.65	250.00	1.35	3782864	0.013	0.319	116.3	6.56	67.1
250.00	251.08	1.08	3782865	0.02	0.379	136.4	9.35	66.7
251.08	252.31	1.23	3782866	0.018	0.224	90.2	10.83	58.1

Verifying Geologist: _____ Signature: _____ Report Author Initials: _____

Project: GC
Hole: GC-20-42

From (m)	To (m)	Rock Type & Description
		<<Struct: 253.85 - 253.85: vein>> Qz-cal vlt containing aspy clot
254.15	**265.23**	**CON Conglomerate pebble**
		Grey to light grey clast-supported conglomerate with poorly-sorted polymictic clasts up to 2cm wide (avg. 5mm). Latger clasts from 254.15-355.5m. Angular to rounded clasts ranging from quartz-like to black mudstone fragments; clasts are lighter in colour than matrix. Qz-cal veins/veinlets containing trace py. <1% disseminated euhedral py, fracture-controlled py, and clast-replaced anhedral py crystals up to 5mm wide wide over interval. Section of 60% qz-veining from 260.5 to 261.75 containing py, cpy, and galena, with a gouged upper contact. Weak to moderate fracture-controlled graphitic alteration downhole form 260m. Gradational boken upper contact, gradational brecciated lower contact.
		<<Min: 255.8 - 260.5 0.2% Pyrite>> Trace euhedral py clots in conglomerate
		<<Min: 260.47 - 261.8 0.1% Galena>> Chalcopyrite clots up to 5mm wide, sometimes with galena, in qv
		<<Min: 260.47 - 261.8 0.2% Chalcopyrite>> Chalcopyrite clots up to 5mm wide, sometimes with galena, in qv
		<<Min: 260.5 - 261.8 2% Pyrite>> Subhedral to euhedral py clots in QV
		<<Min: 261.8 - 268.2 0.6% Pyrite>> Subhedral to euhedral py clots in QVlts, trace disseminated py
		<<Min: 263.5 - 263.7 0.1% Sphalerite>> Trace sphalerite clots in QV
		<<Alt: 256.62 - 260 weak Graphite>> Sporadic weak graphitic fracture surfaces
		<<Alt: 260 - 270.28 weak-moderate Graphite>> Sporadic weak to moderate graphitic fracture surfaces
		<<Alt: 264.4 - 266.5 weak-moderate Carbonate>> Weak to moderate pervasive carbonate alteration
		<<Vein: 260.5 - 261.75 60% Quartz>> Large low-angle qz vein containing large py clots (3cm wide) and multiple cpy/gn clots 5mm wide. Gouged upper contact.
		<<Vein: 261.75 - 264.7 5% Quartz-Calcite>> 5% planar qz-cal veins 1-3 cm wide, sometimes containing py.
		<<Vein: 264.7 - 267.6 15% Quartz-Calcite>> Crack-seal/brecciated qz-cal veins in a high deformation section of conglomerate/siltstone.
		<<Struct: 256.9 - 256.9: vein>> QV
		<<Struct: 260 - 260.75: moderate-strong fault>> Moderate to strongly faulted, gouged from 260.5-260.75 at upper vein contact
		<<Struct: 261 - 261: vein>> Near vertical QV containing py, cp, gn
		<<Struct: 262 - 262.5: moderate-strong fault>> Moderate to strongly faulted

From (m)	To (m)	Length	Sample #	Au Best ppm	Ag Best ppm	Cu ppm	Pb ppm	Zn ppm
252.31	252.91	0.60	3782867	0.009	0.157	111.2	3.9	62.6
252.91	254.15	1.24	3782868	0.018	0.249	103.2	5.8	79.2

Verifying Geologist: _____ **Signature:** _____ **Report Author Initials:** _____

Project: GC
Hole: GC-20-42

From (m)	To (m)	Rock Type & Description
		<<Struct: 263 - 263.2: shear>> Graphitic shear contact
		<<Struct: 263.65 - 263.65: vein>> QV containing sph
		<<Struct: 263.75 - 268.7: moderate-strong breccia>> Moderate to strongly brecciated/fractured/deformed
		<<Struct: 264 - 264: vein>> QV
265.23	**270.77**	**SIS** **Interbedded Sandstone/Siltstone** **m-sand**
		Light to dark grey interbeds/mixing of siltstone, mudstone, and greywacke on a 1mm to 30cm scale. Strongly faulted /mixed from 265.23-268.25, and probably pervasively recrystallized from 268.5-270.25, but could just be clasts 1-2mm wide. Moderate sporadic fracture-controlled graphitic alteration. Brecciated qz-cal veins containing trace pyrite. Very trace py disseminated in host rock. Faulted upper contact, sharp lower contact.
		<<Min: 268.2 - 278.5 0.1% Pyrite>> Trace disseminated py crystals up to 5mm wide in sandstone, fracture-controlled py
		<<Min: 270.45 - 270.46 2% Galena>> Galena clot in QV
		<<Alt: 265.23 - 271 moderate Silica>> Pervasive moderate silica overprint
		<<Alt: 266.5 - 268.25 strong Carbonate>> Strong pervasive carbonate alteration in high deformation area

From (m)	To (m)	Length	Sample #	Au Best ppm	Ag Best ppm	Cu ppm	Pb ppm	Zn ppm
254.15	255.50	1.35	3782869	0.008	0.368	69.2	3.07	69
255.50	256.62	1.12	3782871	0.009	0.215	26.4	2.09	60.6
256.62	257.05	0.43	3782872	0.067	0.09	10.1	2.64	38
257.05	258.30	1.25	3782873	-0.00125	0.058	22.8	3.58	66
258.30	259.22	0.92	3782874	0.005	0.04	18.7	2	66.2
259.22	260.47	1.25	3782875	-0.00125	0.044	18.1	3.16	62.7
260.47	261.04	0.57	3782876	0.252	10.82	110.6	2.95	29.4
261.04	261.80	0.76	3782877	0.161	5.496	295.9	2.53	77.7
261.80	263.00	1.20	3782878	0.047	0.45	18.1	5.35	34
263.16	264.11	0.95	3782879	0.022	0.114	17.6	4.09	34.8
264.11	264.60	0.49	3782881	0.011	0.152	18.8	4.95	36.7
264.60	265.23	0.63	3782882	0.011	0.122	10.6	4.3	15.2
265.23	266.67	1.44	3782883	0.04	0.266	21.8	7.04	30
266.67	268.23	1.56	3782884	0.018	0.216	31.2	5.5	40.7
268.23	269.00	0.77	3782885	0.018	0.256	45	8.81	50.5
269.00	270.28	1.28	3782886	-0.00125	0.339	113.3	6.25	76.7
270.28	270.77	0.49	3782887	-0.00125	0.278	117.4	17.88	90.3

Project: GC
Hole: GC-20-42

From (m)	To (m)	Rock Type & Description
		<<Alt: 268.25 - 279.75 weak-moderate Carbonate>> Weak to moderate pervasive carbonate alteration, weak at beginning of interval and increasing to the bottom of interval.
		<<Alt: 268.5 - 278.9 weak Chlorite>> Pervasive weak chl alteration of SST, esp. in fracture surfaces
		<<Vein: 267.6 - 279.5 1.5% Quartz-Calcite>> 1.5% planar qz-cal veinlets 1-3mm wide (occasional veins 1cm wide), sometimes containing py, sph, aspy, or cpy. No consistent angles.
		<<Struct: 269.5 - 279.75: weak-moderate fault>> Weak to moderately faulted, strongest in graphitic silts at bottom of unit
		<<Struct: 270.46 - 270.46: vein>> QV containing gn clot
270.77	**278.90**	**SST Sandstone f-sand**
		Blue-grey fine-grained sandstone, seems to be monomictic. Pervasive fine qz-cal vlts, sericite halos from 272-273m. Very trace euhedral disseminated py crystals up to 5mm wide. 10cm wide bed with clasts up to 1cm wide at 277.75m. Broken contacts, lower contact gradationally changes to dark grey. Veins close to lower contact containing sph, cp, and aspy
		<<Min: 277.9 - 278.2 0.1% Sphalerite>> Trace sphalerite clots in QV
		<<Min: 277.9 - 278.2 0.1% Chalcopyrite>> Trace cpy clots in QV
		<<Min: 278.5 - 284 3% Pyrite>> 3% disseminated euhedral py in host rock, crystals ranging from fine-grained to 6mm wide
		<<Min: 278.58 - 278.6 8% Arsenopyrite>> 8% aspy clots in QV
		<<Alt: 271 - 273 weak Silica>> Pervasive weak silica overprint
		<<Alt: 278.8 - 290.5 moderate-strong Graphite>> Patchy moderate to strong graphitic fracture surfaces in dark mudstones/siltstones, strong in gouge associated with veins
		<<Struct: 278.1 - 278.1: vein>> QV containing sph and cpy
		<<Struct: 278.6 - 278.6: vein>> QV containing aspy

From (m)	To (m)	Length	Sample #	Au Best ppm	Ag Best ppm	Cu ppm	Pb ppm	Zn ppm
270.77	272.07	1.30	3782888	-0.00125	0.204	135.1	4.94	83.9
272.07	273.00	0.93	3782889	0.008	0.089	135	4.61	81.8
273.00	274.50	1.50	3782891	0.012	0.258	153.8	7.93	91.9
274.50	274.91	0.41	3782892	-0.00125	0.13	148.6	5.61	92
274.91	276.38	1.47	3782893	-0.00125	0.091	145.9	4.44	90.5
276.38	277.80	1.42	3782894	-0.00125	0.092	140.9	5.63	90

Verifying Geologist: _____ **Signature:** _____ **Report Author Initials:** _____

Project: GC
Hole: GC-20-42

From (m)	To (m)	Rock Type & Description
278.90	**289.98**	**SIS Interbedded Sandstone/Siltstone f-sand**

Light to dark grey interbeds/mixing of siltstone, mudstone, and greywacke on a 1mm to 30cm scale. Strongly faulted /mixed from 279.7-281.6m; section contains crack-seal veins with graphitic margins, possibly surrounding what might be a fuchsite-altered intrusion finger at 280.25-280.35 (also contains aspy aggregates). Also strongly faulted from 288.8-289.8m. Moderate to strong patchy fracture-controlled graphitic alteration. Brecciated qz-cal veins/vlts containing trace pyrite. 1.5% disseminated and fracture-controlled euhedral py. Broken gradational upper contact, sharp lower contact.

<<Min: 280.27 - 280.3 1% Arsenopyrite>> 1% aspy clots in QV

<<Min: 284 - 287.5 0.3% Pyrite>> Trace disseminated euhedral py in host rock, crystals ranging from fine-grained to 3mm wide

<<Min: 287.5 - 289.98 4% Pyrite>> 4% disseminated euhedral py in host rock, crystals ranging from fine-grained to 3mm wide

<<Alt: 279.5 - 289.98 weak-moderate Silica>> Patchy weak to moderate silicification of 10% of beds

<<Alt: 281.8 - 283.5 weak-moderate Sericite>> Patchy weak to moderate sericitization varying from bed to bed

<<Alt: 286.5 - 288 weak Chlorite>> Fracture-controlled chlorite alteration

<<Alt: 287.8 - 309.36 moderate Carbonate>> Patchy carbonate alteration varying from bed to bed in sediments and different sections of porphyry, usually with less chl alteration

<<Vein: 279.5 - 281.7 20% Quartz-Calcite>> Crack-seal/brecciated qz-cal veins in a high deformation section of mudstone

<<Vein: 281.7 - 289.5 2% Quartz-Calcite>> 2% 1-10mm wide veinlets, some planar but broken and some brecciated. Sometimes containing py. No consistent angles.

<<Vein: 289.5 - 300.97 3% Quartz-Calcite>> 3% 1-30mm wide veinlets, mostly planar. Sometimes containing py, aspy, cpy, or gn. No consistent angles. Brecciated from 300.63-300.97m.

<<Struct: 279.25 - 279.25: vein>> QVlt containing py

<<Struct: 279.75 - 281.7: moderate-strong cataclasite>> Moderate to strong cataclasite

<<Struct: 281.7 - 289: moderate-strong fault>> Moderate to strongly faulted

<<Struct: 289 - 289.7: moderate-strong cataclasite>> Moderate to strong cataclasite

<<Struct: 289.7 - 300: moderate fault>> Moderately faulted

From (m)	To (m)	Length	Sample #	Au Best ppm	Ag Best ppm	Cu ppm	Pb ppm	Zn ppm
277.80	278.43	0.63	3782895	-0.00125	0.091	111.7	6.07	87
278.43	278.90	0.47	3782896	0.378	0.123	144.3	6.59	128.8

Verifying Geologist: _____ **Signature:** _____ **Report Author Initials:** _____

Project: GC
Hole: GC-20-42

From (m)	To (m)	Rock Type & Description
289.98	**295.50**	**SGW** **Greywacke** **c-sand**

Light to dark grey interbeds/mixing of greywacke, siltstone, and mudstone on a 1mm to 30cm scale. Same as previous unit, with larger clast size. Entire unit is moderately faulted. Moderate patchy fracture-controlled graphitic alteration. Planar to brecciated qz-cal veins/vlts containing trace pyrite. 1% disseminated and fracture-controlled anhedral py. Broken gradational upper contact, cataclasic lower contact.

<<Min: 289.98 - 300.63 0.5% Pyrite>> Trace disseminated euhedral py in host rock, crystals ranging from fine-grained to 3mm wide. Anhedral fracture surfaces. Stronger in gouge, weaker at lower contact.

<<Min: 291.1 - 291.2 0.1% Sphalerite>> Trace sphalerite clots in QV

<<Min: 291.1 - 291.2 0.1% Arsenopyrite>> Trace possible aspy clots in QV

<<Min: 292.18 - 292.19 0.1% Chalcopyrite>> Trace cpy clots in QV

<<Alt: 289.98 - 300.63 weak-moderate Sericite>> Patchy weak to moderate sericitization of sediments

<<Alt: 289.98 - 301 moderate Silica>> Pervasive moderate silicification, particularly in coarser beds

<<Alt: 290.5 - 296 weak-moderate Graphite>> Patchy weak to moderate graphitic fracture surfaces in dark mudstones/siltstones, stronger in gouge associated with veins

<<Struct: 289.98 - 289.98: contact>> Contact btw SIS and SGW (also bedding in area)

<<Struct: 291.2 - 291.2: vein>> Set of QVs with sph/aspy

<<Struct: 292.2 - 292.2: vein>> QV with cpy

From (m)	To (m)	Length	Sample #	Au Best ppm	Ag Best ppm	Cu ppm	Pb ppm	Zn ppm
278.90	279.75	0.85	3782897	0.009	0.064	110.9	5.55	81.3
279.75	280.73	0.98	3782898	0.054	0.511	75.3	10.62	83.7
280.73	281.73	1.00	3782899	0.06	0.827	58	9.3	77.9
281.73	283.00	1.27	3782901	0.011	0.186	62	13.77	95.5
283.00	284.50	1.50	3782902	0.006	0.1	60.1	7.26	77.7
284.50	285.87	1.37	3782903	-0.00125	0.061	42.7	63.94	78.3
285.87	287.11	1.24	3782904	-0.00125	0.149	49.5	10.79	82.4
287.11	288.28	1.17	3782906	-0.00125	0.261	41	7.5	74.3
288.28	288.87	0.59	3782907	0.106	0.081	43	13.58	74.2
288.87	289.98	1.11	3782908	0.027	0.766	44.5	78.15	251.5
289.98	291.00	1.02	3782909	0.014	0.574	46.1	7.72	69.8
291.00	291.70	0.70	3782911	0.01	1.79	58.9	15.3	111.3
291.70	292.50	0.80	3782912	0.022	0.352	36.4	6.5	51.7
292.50	294.00	1.50	3782913	0.027	0.935	36.9	3.35	62.9
294.00	295.50	1.50	3782914	0.007	0.311	31.7	3.81	63.9

Verifying Geologist: _____ **Signature:** _____ **Report Author Initials:** _____

Project: GC
Hole: GC-20-42

From (m)	To (m)	Rock Type & Description	From (m)	To (m)	Length	Sample #	Au Best ppm	Ag Best ppm	Cu ppm	Pb ppm	Zn ppm
<<Struct: 292.9 - 292.9: vein>> QV											
295.50	**300.63**	**SIS Interbedded Sandstone/Siltstone silt**	295.50	296.38	0.88	3782915	0.039	0.483	52.9	6.89	90.6
Light to dark grey interbeds/mixing of siltstone, mudstone, and greywacke on a 1mm to 30cm scale. Same as previous unit, with smaller clast size. Strongly faulted from 295.5-296m; entire unit is moderate to strongly faulted. Moderate patchy fracture-controlled graphitic alteration. Planar to brecciated qz-cal veins/vlts containing trace pyrite, cpy, and sphalerite. <1% fracture-controlled anhedral py. Cataclasic upper contact, sharp lower contact.											
<<Min: 296.55 - 296.75 0.1% Chalcopyrite>> Trace cpy clots in QV			296.38	296.90	0.52	3782916	-0.00125	0.196	139.3	2.11	127.8
<<Min: 296.55 - 296.75 0.2% Sphalerite>> Sph clots in QV			296.90	298.12	1.22	3782917	-0.00125	0.076	50.3	7.91	75.9
<<Struct: 296.7 - 296.7: vein>> QVs containing sph			298.12	299.28	1.16	3782918	-0.00125	0.035	84	8.06	89.5
<<Struct: 297.65 - 297.65: vein>> QV			299.28	300.63	1.35	3782919	-0.00125	0.088	109.7	6.35	98
<<Struct: 300 - 309.36: weak fault>> Weakly faulted (except gouge at 300.3-300.4m), sporadic gouge											
			300.63	301.43	0.80	3782921	-0.00125	0.117	132.1	3.58	64.6
300.63	**311.86**	**INI Intermediate Intrusive granule**	301.43	302.21	0.78	3782922	-0.00125	0.052	101.8	5.76	69.9
Light to dark green-grey phyric porphyritic intermediate intrusion with 1-6mm wide phenos with 4-8 sides, often hexagonal with tiny rings inside. Sections of preferential sericite and chlorite alteration, usually stronger in phenos than matrix. Strong sericite-fuchsite alteration from 303.5-304.5m, finer phenos at contacts, gradationally increasing in size. No visible mineralization exept for possible galena clot in vein at 304.4m. Sharp upper contact.											
<<Alt: 300.63 - 303.59 strong Chlorite>> Pervasive moderate to strong chloritization/sericitization of porphyry			302.21	303.59	1.38	3782923	-0.00125	0.029	53.5	2.66	74.6
<<Alt: 303.59 - 304.5 moderate-strong Sericite>> Pervasive sericitization of porphyry (bleaching of phenocrysts/matrix, increasing down unit)			303.59	304.50	0.91	3782924	-0.00125	0.05	56.4	3.74	60.8
<<Alt: 303.59 - 304.5 moderate Fuchsite>> Selective fuchsite replacement of phenocrysts			304.50	305.92	1.42	3782926	-0.00125	0.086	148.2	5.45	59.4
<<Alt: 304.5 - 308.2 moderate-strong Chlorite>> Pervasive moderate to strong chloritization/sericitization of porphyry			305.92	307.00	1.08	3782927	-0.00125	0.061	81.9	3.94	63.6
<<Alt: 308.2 - 311.86 moderate-strong Sericite>> Pervasive moderate to strong sericitization/chloritization of porphyry (bleaching of phenocrysts/matrix)			307.00	308.20	1.20	3782928	-0.00125	0.053	94.4	3.6	65
<<Alt: 309.58 - 311.86 moderate Fuchsite>> Selective fuchsite replacement of phenocrysts			308.20	309.58	1.38	3782929	-0.00125	0.089	83.8	4.54	64.7
<<Vein: 300.97 - 306.25 1% Quartz-Calcite>> 1% 1-10mm wide veinlets, some planar but broken and some brecciated. No consistent angles.			309.58	310.66	1.08	3782933	-0.00125	0.131	69.8	4.06	57.1
<<Vein: 306.25 - 312 3% Quartz-Calcite>> 3% 1-15mm wide veinlets/veins, mostly brecciated with one planar vein at 308.2m. No consistent angles.			310.66	311.86	1.20	3782934	-0.00125	0.506	58.1	2.95	62.8

Verifying Geologist: _____ **Signature:** _____ **Report Author Initials:** _____

Project: GC
Hole: GC-20-42

From (m)	To (m)	Rock Type & Description
		<<Struct: 308.17 - 308.17: vein>> QV
		<<Struct: 309.36 - 310.6: moderate fault>> Moderately faulted
		<<Struct: 311 - 313: moderate-strong fault>> Moderate to strongly faulted, weakly cataclasic/gouged
311.86	**325.50**	**SGW Greywacke c-sand**
		Light to dark grey greywacke with poorly sorted clasts and no visible bedding. Possibly re-crystallized with rounded crystals or clasts 1-2mm wide. Weak patchy fracture-controlled graphitic alteration. Planar qz-cal veins/vlts containing trace pyrite and sometimes sphalerite. Trace disseminated and fracture-controlled euhedral py. Cataclasic upper contact, seems to be veined but exact contact is unclear. EOH.
		<<Min: 311.86 - 325.5 0.3% Pyrite>> Trace disseminated euhedral py in host rock, crystals ranging from fine-grained to 3mm wide. Py clots in QVs. Stronger disseminations in gouge, esp. upper contact (6% locally)
		<<Min: 316.3 - 316.35 0.1% Sphalerite>> Sphalerite clot in QV
		<<Alt: 311.86 - 313 moderate Sericite>> Pervasive moderate sericitization of greywacke near porphyry contact
		<<Alt: 311.86 - 325.5 weak Graphite>> Patchy fracture-controlled weak graphitic alteration of greywacke
		<<Alt: 313 - 325.5 weak Sericite>> Pervasive weak sericitization of greywacke
		<<Alt: 313 - 325.5 weak-moderate Silica>> Pervasive weak to moderate silicification of greywacke
		<<Vein: 312 - 325.5 1.5% Quartz-Calcite>> 1.5% 1-30mm wide veins/veinlets, mostly planar. Sometimes containing py or sph. No consistent angles.
		<<Struct: 311.86 - 311.86: contact>> Veined CON btw porphyry and grw
		<<Struct: 314 - 318: weak-moderate fault>> Weak to moderately faulted
		<<Struct: 316.28 - 316.28: vein>> QV containing sph
		<<Struct: 316.8 - 316.8: vein>> QV
		<<Struct: 318 - 319.5: moderate-strong fault>> Moderate to strongly faulted
		<<Struct: 319.5 - 323.3: weak fault>> Weakly faulted
		<<Struct: 321.52 - 321.52: vein>> QV
		<<Struct: 323.3 - 325.5: moderate fault>> Moderately faulted, sporadic gouge.
		<<Struct: 324.27 - 324.27: vein>> QV

From (m)	To (m)	Length	Sample #	Au Best ppm	Ag Best ppm	Cu ppm	Pb ppm	Zn ppm
311.86	313.04	1.18	3782935	0.033	1.007	38	26.22	63
313.04	313.93	0.89	3782936	0.01	1.18	37.7	11.86	59.5

Verifying Geologist: _____ **Signature:** _____ **Report Author Initials:** _____

Project: GC
Hole: GC-20-42

From (m)	To (m)	Rock Type & Description

From (m)	To (m)	Length	Sample #	Au Best ppm	Ag Best ppm	Cu ppm	Pb ppm	Zn ppm
313.93	315.00	1.07	3782937	-0.00125	0.38	57.4	6.68	76.1
315.00	316.08	1.08	3782938	-0.00125	0.541	51.1	4.67	68.6
316.08	316.70	0.62	3782939	-0.00125	0.125	44.7	3.47	61.2
316.70	318.00	1.30	3782941	-0.00125	0.131	49.8	3.94	74.5
318.00	319.50	1.50	3782942	0.012	0.288	28.8	4.79	57.2
319.50	321.00	1.50	3782943	-0.00125	0.175	33.2	4.83	66.1
321.00	322.50	1.50	3782944	0.008	0.116	36.5	2.79	57.7
322.50	324.00	1.50	3782946	-0.00125	0.175	33.6	3.04	61.9
324.00	325.50	1.50	3782947	-0.00125	0.155	31.9	2.46	70.1

End of Hole @ 325.5

Verifying Geologist: _____ **Signature:** _____ **Report Author Initials:** _____

GeoSpark: Drill Hole Report

KARUS GOLD

Project: GC
Hole: GC-20-43

Prospect:	GCCZ	**Survey Type:**	TN14	**Log Start Date:**	2020-12-05	**Hole Diameter:**	HQ
Projection:	NAD83-Z10	**Survey By:**	Rachel Kim	**Log End Date:**	2020-12-08	**Core Size:**	HQ
UTM East:	599653	**Azimuth:**	229.3	**Drill Company:**	Paycore	**Casing Pulled?:**	No
UTM North:	5830789	**Dip:**	-50.2	**Drill Rig:**	Rig1	**Casing Depth (m):**	12.3
UTM Elevation (m):	965.81	**Length (m):**	288	**Drill Started:**	2020-12-03	**Stored?:**	Yes
Local Grid:		**Hole Type:**	DD	**Drill Completed:**	2020-12-07	**Storage Location:**	LK
Local East:		**Operating Company:**	Kore Mining Ltd.	**Logged By:**	Kaitlyn Gibson	**Report No:**	
Local North:				**Signature:**		**Report Author:**	
Local Elevation (m):		**Comments:**					
Claims Title:							
Section:							

Depth (m)	Survey Method	Survey By	Date Surveyed	Dip	Measured Azimuth	Correction Factor	Corrected Azimuth	Mag. Field	Accept Azimuth?	Accept Dip?	Comments
0	TN14	Rachel Kim	2020-12-03	-50.2	229.3	0	229.3		☑	☑	Reflex TN-14
30	ReflexEZS	Paycore	2020-12-03	-50.3	214.4	16.6	231	55703	☑	☑	
60	ReflexEZS	Paycore	2020-12-04	-50.9	214.7	16.6	231.3	55503	☑	☑	
90	ReflexEZS	Paycore	2020-12-04	-50.8	215	16.6	231.6	55597	☑	☑	
120	ReflexEZS	Paycore	2020-12-05	-50.9	215.8	16.6	232.4	55525	☑	☑	
150	ReflexEZS	Paycore	2020-12-05	-51.4	216	16.6	232.6	55360	☑	☑	
180	ReflexEZS	Paycore	2020-12-05	-51.7	215.9	16.6	232.5	55434	☑	☑	
210	ReflexEZS	Paycore	2020-12-06	-51.9	216.8	16.6	233.4	55389	☑	☑	
240	ReflexEZS	Paycore	2020-12-06	-51.3	218.2	16.6	234.8	55499	☑	☑	
270	ReflexEZS	Paycore	2020-12-07	-51.5	219	16.6	235.6	55402	☑	☑	

Verifying Geologist: _____ **Signature:** _____

GeoSpark
geosparkconsulting.com

GeoSpark: Drill Hole Report

KARUS GOLD

Project: GC
Hole: GC-20-43

Depth (m)	Survey Method	Survey By	Date Surveyed	Dip	Measured Azimuth	Correction Factor	Corrected Azimuth	Mag. Field	Accept Azimuth?	Accept Dip?	Comments
288	ReflexEZS	Paycore	2020-12-07	-51.3	218.8	16.6	235.4	55265	☑	☑	EOH

Verifying Geologist: _____ **Signature:** _____ **Report Author Initials:** _____

Project: GC
Hole: GC-20-43

From (m)	To (m)	Rock Type & Description
0.00	**12.30**	**OVB — Overburden**
Polymictic ovb		
12.30	**22.92**	**CON — Conglomerate — pebble**
Light grey clast-supported conglomerate with poorly-sorted polymictic angular to sub-rounded clasts 2mm-4cm wide and no visible bedding, but weakly aligned clasts. Clasts range from intrusive to quartzite to k-spar-rich to mudstone fragments. Pervasive weak to moderate sericitization. Trace euhedral py clots. Qz-cal veins and veinlets often containing py. Sharp broken contacts.		
<<Min: 12.3 - 28.13 0.1% Pyrite>> Trace disseminated euhedral py in host rock and vns/fractures, crystals up to 7mm wide		
<<Min: 21.45 - 21.46 0.1% Chalcopyrite>> Cpy clot in QV		
<<Alt: 12.3 - 28.13 weak-moderate Sericite>> Weak to moderate pervasive sericitization of conglomerate		
<<Alt: 12.3 - 28.7 moderate Carbonate>> Pervasive moderate carbonate alteration in sediments		
<<Alt: 12.3 - 38.77 weak-moderate Silica>> Pervasive weak to moderate silica overprint of all competent rock		
<<Alt: 22.3 - 28.13 weak Chlorite>> Weak chloritization of host rock, fracture-controlled ath the bottom of interval		
<<Vein: 12.3 - 22.5 2% Quartz-Calcite>> Planar qz-cal vns/vlts up to 5cm wide containing trace py, some brecciated		
<<Vein: 22.5 - 28.13 6% Quartz-Calcite>> Planar qz-cal vns/vlts up to 5cm wide containing trace py, some brecciated, containing trace aspy, cpy, sph from 22.5 to 24.3m.		
<<Struct: 12.3 - 17.5: moderate broken core>> Broken/weakly faulted, oxidized fracture surfaces		
<<Struct: 13.29 - 13.29: vein>> 5cm wide QV		
<<Struct: 17.5 - 18: strong fault>> Strongly faulted		
<<Struct: 18 - 19.1: moderate fault>> Moderately faulted		
<<Struct: 18.7 - 18.7: vein>> Qvlt		
<<Struct: 19.1 - 19.65: moderate gouge>> Moderately gouged		
<<Struct: 19.65 - 26.33: weak-moderate fault>> Weak to moderately faulted		
<<Struct: 21.45 - 21.45: vein>> QV containing cp		

From (m)	To (m)	Length	Sample #	Au Best ppm	Ag Best ppm	Cu ppm	Pb ppm	Zn ppm
12.30	13.77	1.47	3782948	-0.00125	0.047	53.2	3.57	71.4
13.77	15.28	1.51	3782949	-0.00125	0.056	59.3	4.2	69.7
15.28	16.68	1.40	3782951	-0.00125	0.064	50.6	4.52	62.7
16.68	17.50	0.82	3782952	-0.00125	0.092	40.3	5.5	69.7
17.50	18.75	1.25	3782953	-0.00125	0.059	45.8	4.16	68.1
18.75	20.20	1.45	3782954	-0.00125	0.072	38	2.98	65.2
20.20	21.00	0.80	3782955	-0.00125	0.031	25.5	3.39	66.8
21.00	22.10	1.10	3782956	-0.00125	0.04	32.4	2.79	65.8
22.10	22.92	0.82	3782957	-0.00125	0.047	34.1	3.12	57.7
22.92	23.38	0.46	3782958	0.263	0.23	131.1	4.31	79.7

Verifying Geologist: _____ **Signature:** _____ **Report Author Initials:** _____

Project: GC
Hole: GC-20-43

From (m)	To (m)	Rock Type & Description
22.92	**28.13**	**SGW Greywacke granule** Same description as above unit, with a smaller grain size, 1-3mm). Silty from 22.92-23.38m. Sharp upper contact, gradational lower contact with SSL. <<Min: 22.92 - 24 0.1% Arsenopyrite>> Trace aspy clots in QVs <<Min: 22.92 - 24.15 0.1% Chalcopyrite>> Trace cpy clots in QVs <<Min: 24 - 24.15 0.1% Sphalerite>> Trace sph clots in QVs <<Struct: 22.92 - 22.92: contact>> Veined CT btw con and sgw in a set of veins containing sph, cpy, and aspy clots <<Struct: 23.93 - 23.93: vein>> QV containing cpy in set with aspy, sph, and cp clots <<Struct: 24.7 - 24.7: vein>> QV <<Struct: 24.85 - 24.85: vein>> QV <<Struct: 26.33 - 28.5: moderate fault>> Moderately faulted <<Struct: 26.68 - 26.68: vein>> QV
28.13	**38.77**	**SSL Siltstone silt** Dark grey to black moderately gouged graphitic siltstone with minor mudstone beds and bedding on a mm to cm scale. 5-6% disseminated euhedral pyrite crystals up to 8mm wide with qz-cal veinlets up to 3mm wide, and crack-seal/brecciated veins in cataclasic sections (30% cataclasite). Gradational upper contact, sharp lower contact. <<Min: 28.13 - 38.77 6% Pyrite>> 6% fracture-controlled and disseminated euhedral py with crystals up to 1cm wide in black mudstone/siltstone. Also in vein margins/vlts <<Alt: 28.13 - 38.77 weak Sericite>> Patchy weak sericitization of mud beds <<Alt: 28.7 - 38 moderate-strong Carbonate>> Patchy strong carbonate alteration in mudstone/siltstone, varying in intensity from bed to bed <<Alt: 29.3 - 38.7 moderate-strong Graphite>> Moderate to strong pervasive graphitic alteratoiun in mudstones (esp. fracture surfaces, gouge) <<Alt: 38 - 41.28 weak Carbonate>> Weak patchy carbonate alteration <<Vein: 28.13 - 35.85 0.5% Quartz-Calcite>> Planar qz-cal vlts up to 5mm wide containing trace py, some brecciated with gouged graphitic margins <<Vein: 35.85 - 37.5 2% Quartz-Calcite>> Set of qz-cal crack-seal veins in high deformation area. <<Vein: 37.5 - 40.17 1% Quartz-Calcite>> Brecciated wispy qz- cal veinlets <<Struct: 28.5 - 29.38: weak fault>> Weakly faulted

From (m)	To (m)	Length	Sample #	Au Best ppm	Ag Best ppm	Cu ppm	Pb ppm	Zn ppm
23.38	24.15	0.77	3782959	-0.00125	0.046	28.9	2.41	96.8
24.15	25.40	1.25	3782961	-0.00125	0.057	34.4	3.68	59.3
25.40	26.83	1.43	3782962	0.005	0.039	27.9	2.86	58.7
26.83	28.13	1.30	3782963	0.006	0.115	56.9	2.96	60

Verifying Geologist: _____ **Signature:** _____ **Report Author Initials:** _____

Project: GC
Hole: GC-20-43

From (m)	To (m)	Rock Type & Description
		<<Struct: 29.38 - 29.65: strong fault>> Strongly faulted
		<<Struct: 29.65 - 31.38: weak fault>> Weakly faulted
		<<Struct: 29.82 - 29.82: bedding (s0)>> Well developed bedding in SSL/SMD
		<<Struct: 31.38 - 39: strong fault>> Strongly faulted/60% cataclasite graphitic mudstone
		<<Struct: 36.55 - 36.55: vein>> Concordant crack-seal veins in bedded mudstone
38.77	**40.17**	**SST Sandstone f-sand**
		Fine to medium grained light grey weakly carbonaceous sandstone with <1% fracture-controlled and disseminated euhedral py crystals up to 3mm wide. Moderate sericite alteration, grain composition/shape difficult to determine. Sharp contacts.
		<<Min: 38.77 - 40.17 1% Pyrite>> 1% euhedral py clots in SST, up to 1cm wide
		<<Alt: 38.77 - 40.17 moderate-strong Sericite>> Pervasive moderate to strong sericitization of SST
		<<Struct: 38.77 - 38.77: contact>> Cataclasic contact btw SSL and SST
		<<Struct: 39 - 51: moderate fault>> Moderately faulted SSL/SMD, sporadic gouge
40.17	**41.00**	**SMD Mudstone mud**
		Dark grey to black moderately faulted graphitic mudstone with minor silt beds and bedding on a mm to cm scale. 5% disseminated euhedral pyrite crystals up to 8mm wide with crack-seal/brecciated veins. Sharp contacts.
		<<Min: 40.17 - 41 5% Pyrite>> 4% fracture-controlled and disseminated euhedral py with crystals up to 8mm wide in black mudstone/siltstone. Also in vein margins/vlts
		<<Alt: 40.17 - 57.4 weak-moderate Silica>> Pervasive weak to moderate silica overprint of all competent rock

From (m)	To (m)	Length	Sample #	Au Best ppm	Ag Best ppm	Cu ppm	Pb ppm	Zn ppm
28.13	29.68	1.55	3782964	0.005	0.112	77.3	5.57	75
29.68	31.26	1.58	3782966	0.009	0.14	79.8	9.44	86.8
31.26	32.89	1.63	3782967	0.01	0.149	78.7	5.08	79.9
32.89	34.33	1.44	3782968	0.008	0.149	81.6	5.13	131
34.33	35.66	1.33	3782969	0.031	0.165	112	6.67	76.5
35.66	36.75	1.09	3782971	0.015	0.133	96	7.07	66.1
36.75	37.63	0.88	3782972	0.007	0.095	90.5	3.74	68.7
37.63	38.77	1.14	3782973	0.008	0.144	91.4	6.56	65.4
38.77	40.17	1.40	3782974	0.005	0.152	75.8	1.94	87.8

Verifying Geologist: _____ **Signature:** _____ **Report Author Initials:** _____

Project: GC
Hole: GC-20-43

From (m)	To (m)	Rock Type & Description	From (m)	To (m)	Length	Sample #	Au Best ppm	Ag Best ppm	Cu ppm	Pb ppm	Zn ppm
		<<Vein: 40.17 - 41 10% Quartz-Calcite>> Set of qz-cal crack-seal veins in high deformation area.									
		<<Struct: 40.17 - 40.17: contact>> Con btw SST and SMD									
			40.17	41.00	0.83	3782975	0.015	0.242	123.7	5.44	68.3
41.00	**45.40**	**SIS Interbedded Sandstone/Siltstone silt**	41.00	42.33	1.33	3782976	-0.00125	0.104	106.9	2.96	66
		Light blue-grey to dark grey interbeds of siltstone and coarse sandstone, similar composition to greywacke. Bedding on a mm to 1m scale. Small interbeds of graphitic black siltstone, greywacke at lower contact. Weakly chloritized. Possible intrusion with high carbonate alteration from 41.28 to 41.79m. 8% disseminated euhedral py in black silts, trace disseminated py in chloritized SST. Sharp contacts.									
		<<Min: 41 - 42.33 0.5% Pyrite>> 0.5% disseminated euhedral py in host rock and vns/fractures, crystals up to 7mm wide	42.33	43.30	0.97	3782977	0.01	0.098	179.4	11.34	80.5
		<<Min: 42.33 - 43.3 4% Pyrite>> 4% disseminated euhedral py in host rock and vns/fractures, crystals up to 7mm wide	43.30	44.30	1.00	3782978	-0.00125	0.063	95.4	4.58	73.1
		<<Min: 43.3 - 45 0.1% Pyrite>> Trace disseminated euhedral py in host rock and vns/fractures, crystals up to 3mm wide	44.30	45.40	1.10	3782979	0.005	0.108	91.2	3.07	73.9
		<<Min: 45 - 68.31 5% Pyrite>> 5% disseminated euhedral py in host rock and vns/fractures, crystals up to 7mm wide. 50% disseminated bands every metre or so.									
		<<Alt: 41 - 45.4 weak Chlorite>> Weakly chloritized sediments									
		<<Alt: 41.28 - 45.4 strong Carbonate>> Strong carbonate alteration									
		<<Vein: 41 - 52.89 0.5% Quartz-Calcite>> Wispy planar qz-cal veinlets, up to 6mm wide, brecciated to varying degrees.									
		<<Struct: 43 - 43: bedding (s0)>> Bdg in siltstone									
		<<Struct: 44.26 - 44.26: vein>> QVlt in SIS									
			45.40	46.92	1.52	3782981	0.014	0.167	91.1	7.11	66
45.40	**68.31**	**SSL Siltstone silt**	46.92	48.40	1.48	3782982	0.012	0.201	94.2	7.77	109.9
		Dark grey to black moderately faulted graphitic siltstone with minor mud beds and bedding on a mm to 40cm scale. 4-5% disseminated euhedral pyrite crystals up to 1cm wide and fracture-controlled euhedral py, with concentration varying from bed to bed. 20% moderately gouged/cataclasic, associated with brecciated veins. 1% qz-cal vlts. Sharp contacts, cataclasic lower contact.									
		<<Min: 58.5 - 59.15 0.3% Arsenopyrite>> Aspy aggregates in QV	48.40	49.91	1.51	3782983	0.009	0.17	71.9	6.99	85.3

Verifying Geologist: _____ **Signature:** _____ **Report Author Initials:** _____

Project: GC

Hole: GC-20-43

From (m)	To (m)	Rock Type & Description	From (m)	To (m)	Length	Sample #	Au Best ppm	Ag Best ppm	Cu ppm	Pb ppm	Zn ppm
		<<Alt: 45.4 - 57.4 weak Sericite>> Pervasive weak sericitization of mudstone/siltstone	49.91	50.91	1.00	3782984	0.024	0.196	75.5	5.51	117.2
		<<Alt: 45.4 - 68.38 moderate-strong Graphite>> Moderate to strong pervasive graphitic alteratoiun in mudstones (esp. fracture surfaces, gouge)	50.91	52.12	1.21	3782986	0.021	0.164	85.5	8.18	120.2
		<<Alt: 49.7 - 53.5 weak Carbonate>> Patchy weakc carbonate alteration of mudstone	52.12	53.42	1.30	3782987	0.012	0.18	92.8	5.9	74
		<<Alt: 53.5 - 63.2 weak-moderate Carbonate>> Patchy weak to moderate carbonate alteration, varying from bed to bed	53.42	54.91	1.49	3782988	0.007	0.17	101	7.29	86.6
		<<Alt: 57.4 - 68.31 weak Sericite>> Patchy weak sericitization of sediments varying from bed to bed	54.91	55.50	0.59	3782989	0.008	0.189	106.6	6.16	74.2
		<<Alt: 57.4 - 68.31 moderate-strong Silica>> Patchy moderate to strong silicification of mud/silt beds, intensity varying from bed to bed	55.50	56.55	1.05	3782991	0.006	0.184	114.8	6.29	79
		<<Vein: 52.89 - 53.5 15% Quartz-Calcite>> Brecciated/crack-seal veins in highly deformed mudstone.	56.55	57.73	1.18	3782992	0.012	0.177	93	9.9	118.6
		<<Vein: 53.5 - 58.5 1% Quartz-Calcite>> Brecciated/crack-seal wispy veinlets in highly deformed mudstone.	57.73	58.50	0.77	3782993	0.006	0.135	105.2	6.08	108.3
		<<Vein: 58.5 - 59.15 12% Quartz-Calcite>> Veins that are originally planar and are partially brecciated here, containing aspy clots	58.50	59.15	0.65	3782994	0.033	0.126	86.4	5.17	75.3
		<<Vein: 59.15 - 72 0.8% Quartz-Calcite>> Wispy planar qz-cal veinlets, up to 5mm wide, sometimes weakly brecciated. One planar qz-cal vein at 67.46-67.48.	59.15	60.52	1.37	3782995	-0.00125	0.098	68.8	5.15	67.1
		<<Struct: 45.4 - 45.4: contact>> Concordant contact btw SIS and SSL/SMD	60.52	61.69	1.17	3782996	0.005	0.145	83.3	5.86	108.2
		<<Struct: 48.76 - 48.76: bedding (s0)>> Bedding in SIS	61.69	63.06	1.37	3782997	0.005	0.138	67.8	5.05	89.1
		<<Struct: 51 - 53.42: moderate-strong cataclasite>> Weak to moderate cataclasite	63.06	64.50	1.44	3782998	0.007	0.164	76.9	5.79	95.1
		<<Struct: 53.42 - 56.53: moderate fault>> Moderately faulted	64.50	66.00	1.50	3782999	0.037	0.325	101.2	8.69	119.5
		<<Struct: 53.5 - 53.5: bedding (s0)>> Bedding in SIS	66.00	67.37	1.37	3783001	0.028	0.24	94.7	6.84	65.3
		<<Struct: 56.53 - 57: moderate-strong cataclasite>> Moderate to strong cataclasite	67.37	68.31	0.94	3783002	0.032	0.233	78.8	7.73	60.6
		<<Struct: 57 - 64.4: moderate fault>> Moderately faulted									
		<<Struct: 58.57 - 58.57: vein>> QV in SSL containing aspy									
		<<Struct: 59.09 - 59.09: vein>> QV in SSL containing aspy									
		<<Struct: 61.59 - 61.59: bedding (s0)>> Bdg in SSL									
		<<Struct: 61.93 - 61.93: bedding (s0)>> Bdg in SSL									
		<<Struct: 63.25 - 63.25: bedding (s0)>> Bdg in SSL									
		<<Struct: 64.4 - 65.88: moderate-strong gouge>> Moderate to strongly gouged									

Verifying Geologist: _____ **Signature:** _____ **Report Author Initials:** _____

Project: GC
Hole: GC-20-43

From (m)	To (m)	Rock Type & Description
		<<Struct: 65.88 - 66.4: moderate fault>> Moderately faulted
		<<Struct: 66.4 - 68.31: strong fault>> Strongly faulted, 30% cataclasite
		<<Struct: 67.46 - 67.46: vein>> QV in SSL
68.31	**71.45**	**SST Sandstone f-sand**
		Fine to medium grained light grey massively bedded carbonaceous sandstone with <1% fracture-controlled and disseminated euhedral py crystals up to 3mm wide. Moderate sericite alteration, grain composition/shape difficult to determine. Coarse-grained at sharp upper contact, silty and darker colour at gouged sharp lower contact with minor cm-scale beds (70.86-71.45m).
		<<Min: 68.31 - 71.7 0.6% Pyrite>> .6% disseminated euhedral py in host rock and vns/fractures, crystals 4-7mm wide
		<<Alt: 68.31 - 70.75 weak-moderate Carbonate>> Moderate to weak gradient of carbonate alteration, strongest at the top of interval
		<<Alt: 68.31 - 71.45 moderate-strong Sericite>> Moderate to strong pervasive sericitization of SST
		<<Struct: 68.31 - 68.31: contact>> Cataclasic contact btw smd and SST, concordant
		<<Struct: 68.31 - 71: moderate fault>> Moderately faulted
		<<Struct: 70.69 - 70.69: bedding (s0)>> Silt beds in SST
		<<Struct: 71 - 71.45: moderate-strong gouge>> Moderate to strongly gouged
71.45	**75.40**	**CON Conglomerate pebble**
		Grey clast-supported conglomerate with poorly-sorted polymictic angular to sub-rounded clasts 2mm-2cm wide and no visible bedding, but weakly aligned. Clasts range from intrusive to quartzite to k-spar-rich to mudstone fragments. Pervasive moderate sericitization, weak fracture-controlled graphitic alteration. Trace euhedral py clots up to 1cm wide. Qz-cal veins and veinlets. Sharp contacts with gouged mudstone.
		<<Min: 71.7 - 75.4 0.1% Pyrite>> Very trace disseminated euhedral py in host rock
		<<Alt: 71.45 - 75.4 moderate Sericite>> Pervasive moderate sericitization of conglomerate
		<<Alt: 71.45 - 75.4 weak-moderate Chlorite>> Weak to moderate fracture-controlled graphite or chlorite-altered fracture surfaces within conglomerate
		<<Vein: 72 - 75.4 3% Quartz>> Wispy planar qzvns/vlts up to 1.5cm wide

From (m)	To (m)	Length	Sample #	Au Best ppm	Ag Best ppm	Cu ppm	Pb ppm	Zn ppm
68.31	69.51	1.20	3783003	-0.00125	0.071	90.7	3.29	73.4
69.51	70.69	1.18	3783004	-0.00125	0.099	118.8	3.66	75.7
70.69	71.45	0.76	3783006	-0.00125	0.115	99.3	3.05	76.4

Verifying Geologist: _____ **Signature:** _____ **Report Author Initials:** _____

Project: GC
Hole: GC-20-43

From (m)	To (m)	Rock Type & Description
		<<Struct: 71.45 - 74.8: weak fault>> Weakly faulted
		<<Struct: 72.94 - 72.94: vein>> QV in con
		<<Struct: 73.3 - 73.3: vein>> QV in con
		<<Struct: 74.8 - 76.5: strong fault>> Strongly faulted/cataclasite
75.40	**76.40**	**SMD Mudstone mud**
		Dark grey to black moderately faulted graphitic mudstone with minor silt beds and bedding on a mm to cm scale. 3% finely disseminated euhedral pyrite with minor brecciated veins. Sharp gouged contacts.
		<<Min: 75.4 - 77 2% Pyrite>> 2% disseminated euhedral py in mudstone and upper greywacke, crystals finely disseminated to 3mm wide
		<<Alt: 75.4 - 76.4 strong Graphite>> Strongly graphitic mudstone
		<<Alt: 75.78 - 75.87 strong Carbonate>> Strongly carbonaceous mud bed
		<<Vein: 75.4 - 84.97 0.5% Quartz-Calcite>> Wispy planar qz-cal veinlets, up to 7mm wide, weakly deformed. No consistent angle.
		<<Struct: 75.8 - 75.8: bedding (s0)>> Bdg in graphitic mudstone
76.40	**86.30**	**CON Conglomerate granule**
		Dark grey to grey clast-supported conglomerate/greywacke with poorly-sorted polymictic angular to sub-rounded clasts 2mm-1cm wide and no visible bedding, but weakly aligned. Smaller overall clast size compared to conglomerate unit above. Clasts range from quartzite to k-spar-rich to mudstone fragments, but are obscured by alteration. Pervasive moderate sericitization, weak to moderate fracture-controlled graphitic alteration. Trace euhedral py clots up to 3mm wide. Qz-cal veins and veinlets. Sharp upper contact with gouged mudstone, sharp lower contact with gouged conglomerate.
		<<Min: 77 - 84.5 0.1% Pyrite>> Very trace disseminated euhedral py crystals up to 6mm wide in host rock
		<<Min: 84.5 - 86.4 0.3% Pyrite>> Trace disseminated euhedral py crystals up to 6mm wide in host rock

From (m)	To (m)	Length	Sample #	Au Best ppm	Ag Best ppm	Cu ppm	Pb ppm	Zn ppm
71.45	72.09	0.64	3783007	-0.00125	0.119	60.9	2.01	68.1
72.09	72.51	0.42	3783008	0.005	0.361	134	4.08	83.7
72.51	73.86	1.35	3783009	0.011	0.174	54.3	3.26	64.3
73.86	75.40	1.54	3783011	0.008	0.131	47.5	4.45	63.1
75.40	76.40	1.00	3783012	0.209	0.583	82.5	9.62	136.8
76.40	77.00	0.60	3783013	0.245	0.318	58.8	15.15	61.6
77.00	78.50	1.50	3783014	0.027	0.073	14.5	5.08	45.7
78.50	79.58	1.08	3783015	0.02	0.024	8.2	4.6	33.6
79.58	81.00	1.42	3783016	-0.00125	0.059	10	6.52	51.4

Verifying Geologist: _____ **Signature:** _____ **Report Author Initials:** _____

Project: GC
Hole: GC-20-43

From (m)	To (m)	Rock Type & Description
		<<Alt: 76.4 - 86.3 weak-moderate Graphite>> Weak to moderate fracture-controlled graphite (possibly chlorite/combination of) alteration of host rock
		<<Alt: 76.4 - 87.19 weak-moderate Sericite>> Pervasive weak to moderate sericitization of sediments
		<<Alt: 76.4 - 98.07 moderate Silica>> Pervasive moderate silica overprint of sediments
		<<Alt: 81 - 81.9 weak Carbonate>> Very trace pervasive carbonate alteration of clasts.
		<<Alt: 84.97 - 92.9 weak Iron oxide>> Ankerite in some QVs
		<<Vein: 84.97 - 85.2 10% Quartz-Ankerite>> Low angle brecciated qz-ank vein, no visible sulphides, faulted at upper end.
		<<Vein: 85.2 - 98.57 0.5% Quartz>> Wispy planar qz-cal veinlets, up to 7mm wide, weakly deformed. One brecciated 3cm wide vein at 94m. Vein at 98.44m contains sph, cpy, and gn. No consistent angle.
		<<Struct: 76.96 - 76.96: bedding (s0)>> Silt bed in con
		<<Struct: 78.35 - 92.84: moderate fault>> Moderately faulted, sporadic gouge
		<<Struct: 81.35 - 81.35: vein>> QV
		<<Struct: 83.5 - 83.5: vein>> QV
86.30	**87.19 CON**	**Conglomerate** **pebble**
		Grey clast-supported conglomerate with poorly-sorted polymictic angular to sub-rounded clasts 2mm-2cm wide and no visible bedding. Clasts composition obscured by alteration/deformation. Pervasive moderate sericitization, weak fracture-controlled graphitic alteration. Trace euhedral py clots up to 5mm wide. Qz-cal veins and veinlets. Sharp gouged contacts.
		<<Min: 86.4 - 91.17 0.1% Pyrite>> Very trace disseminated euhedral py up to 1cm wide in host rock
		<<Alt: 86.3 - 87.19 weak Graphite>> Weak fracture-controlled graphite or chlorite alteration
87.19	**91.17 SST**	**Sandstone** **m-sand**
		Medium grained light blue-grey massively bedded sandstone with 0.3% disseminated euhedral py crystals up to 1cm wide. Moderate sericite alteration, grain composition/shape difficult to determine. Bedded on a cm scale from 90.48 to 90.17. Sharp contacts.
		<<Alt: 87.19 - 90.31 weak Chlorite>> Pervasive weak chlorite alteration of SST
		<<Alt: 87.19 - 91.17 moderate-strong Sericite>> Pervasive moderate to strong sericitization of SST

From (m)	To (m)	Length	Sample #	Au Best ppm	Ag Best ppm	Cu ppm	Pb ppm	Zn ppm
81.00	81.70	0.70	3783017	-0.00125	0.061	8.4	7.46	43
81.70	82.49	0.79	3783018	0.006	0.105	18.8	5.93	50.3
82.49	83.30	0.81	3783019	0.015	0.181	43.8	4.06	55.6
83.30	84.50	1.20	3783021	0.023	0.174	42.4	3.58	53.5
84.50	85.44	0.94	3783022	0.038	0.165	30.8	5.83	55.6
85.44	86.30	0.86	3783023	0.014	0.261	35.1	5.71	64.6
86.30	87.19	0.89	3783024	0.013	0.097	54.5	3.8	82.3
87.19	88.02	0.83	3783026	0.008	0.313	121	8.43	89.1
88.02	89.00	0.98	3783027	0.006	0.245	135.1	5.11	84.8
89.00	90.31	1.31	3783028	0.006	0.168	130.1	6.86	89.5
90.31	91.17	0.86	3783029	0.023	0.296	130.9	6.16	101.7

Verifying Geologist: _____ **Signature:** _____ **Report Author Initials:** _____

Project: GC
Hole: GC-20-43

From (m)	To (m)	Rock Type & Description
91.17	**92.84 CON**	**Conglomerate** **pebble**
Grey clast-supported conglomerate with poorly-sorted polymictic angular to sub-rounded clasts 2mm-2cm wide (with occasional larger mudstone fragments) and no visible bedding, but weakly aligned. Clasts range from intrusive to quartzite to k-spar-rich to mudstone fragments. Trace euhedral py clots up to 5mm wide. Qz-cal veins and veinlets. Sharp upper contact, cataclasic lower contact with SSL.		
<<Min: 91.17 - 92.84 0.3% Pyrite>> Trace disseminated euhedral py up to 3mm wide in host rock		
<<Alt: 91.17 - 110.51 weak Sericite>> Pervasive sericite bleaching (?) of conglomerate		
<<Struct: 92.29 - 92.29: vein>> QV		
92.84	**93.21 SSL**	**Siltstone** **silt**
Laminated dark grey and light grey interbeds of siltstone with bedding on a mm scale. 5% disseminated euhedral pyrite crystals up to 3mm wide and fracture-controlled euhedral py, with concentration varying from bed to bed. 1% qz-cal vlts. Cataclasic uper contact, sharp lower contact.		
<<Min: 92.84 - 93.21 5% Pyrite>> 5% disseminated euhedral py in siltstone, stronger in selective beds		
<<Struct: 92.84 - 92.84: vein>> QV		
<<Struct: 92.84 - 97.1: weak fault>> Weakly faulted		
93.21	**97.40 CON**	**Conglomerate** **pebble**
Grey clast-supported conglomerate with poorly-sorted polymictic angular to sub-rounded clasts 2mm-2cm wide (with occasional larger mudstone fragments) and no visible bedding, but weakly aligned. Clasts range from intrusive to quartzite to k-spar-rich to mudstone fragments. Trace euhedral py clots up to 5mm wide. Qz-cal veins and veinlets. Sharp upper contact, sharp broken lower contact.		
<<Min: 93.21 - 107.7 0.1% Pyrite>> Very trace disseminated euhedral py up to 8mm wide in conglomerate		
<<Struct: 94.18 - 94.18: vein>> QV		
<<Struct: 97.1 - 99.15: moderate fault>> Moderately faulted		

From (m)	To (m)	Length	Sample #	Au Best ppm	Ag Best ppm	Cu ppm	Pb ppm	Zn ppm
91.17	91.96	0.79	3783031	0.334	0.233	56.2	4.76	93.6
91.96	92.84	0.88	3783032	0.093	0.208	47.7	5.53	72.9
92.84	93.21	0.37	3783033	0.311	0.761	121.2	17.57	195.1
93.21	94.50	1.29	3783034	0.118	0.248	39.8	5.96	62.9
94.50	95.87	1.37	3783035	-0.00125	0.145	43.5	4.21	76.4
95.87	97.40	1.53	3783036	-0.00125	0.141	53.1	3.8	73.3

Verifying Geologist: _____ **Signature:** _____ **Report Author Initials:** _____

Project: GC
Hole: GC-20-43

From (m)	To (m)	Rock Type & Description
97.40	97.93	SST Sandstone m-sand

Grey medium grained massively bedded sandstone with trace disseminated euhedral py crystals up to 3mm wide. Weak to moderate sericite alteration, grain composition/shape difficult to determine. Sharp broken contacts, extra sand bed from 98-98.06m.

From (m)	To (m)	Rock Type & Description
97.93	99.15	CON Conglomerate pebble

Grey clast-supported conglomerate with poorly-sorted polymictic angular to sub-rounded clasts 2mm-4cm wide (with occasional larger mudstone fragments) and no visible bedding, but weakly aligned. Clasts range from intrusive to quartzite to k-spar-rich to mudstone fragments. 1% euhedral py clots up to 5mm wide. Qz-cal veins and veinlets, one vlt at 98.44m containing sph, cpy, and gn clots. Sharp broken contacts.

<<Min: 98.44 - 98.52 1% Chalcopyrite>> 3mm wide qz vn containing clots of gn/cpy and sph

<<Min: 98.44 - 98.52 1% Galena>> 3mm wide qz vn containing clots of gn/cpy and sph

<<Min: 98.44 - 98.52 1% Sphalerite>> 3mm wide qz vn containing clots of gn/cpy and sph

<<Alt: 98.07 - 111 moderate-strong Silica>> Pervasive moderate silica overprint of sediments

<<Struct: 98.07 - 98.07: contact>> ct btw SST and CON

<<Struct: 98.44 - 98.44: vein>> QV containing sph, cp, gn

From (m)	To (m)	Rock Type & Description
99.15	99.66	INI Intermediate Intrusive granule

Pinkish-grey intermediate amphibole-rich intrusion, phenos and matrix strongly bleached (sericite?). Preferential fuchsite-alteration in phenocrysts. Trace py clots (phenocryst replacement?), weakly fractured but no veining. Slight chill margin (bleached more towards the margins), sharp contacts.

<<Alt: 99.15 - 99.66 weak-moderate Fuchsite>> Weak to moderate fuchsite alteration of phenos in INI

<<Alt: 99.15 - 100.5 weak Iron oxide>> Weak potassic/hematite alteration

From (m)	To (m)	Length	Sample #	Au Best ppm	Ag Best ppm	Cu ppm	Pb ppm	Zn ppm
97.40	97.93	0.53	3783037	0.006	0.439	146	4.8	95
97.93	98.57	0.64	3783038	1.487	19.734	144.8	84.2	135.4
98.57	99.15	0.58	3783039	0.053	0.176	39.1	3.48	71.8
99.15	99.66	0.51	3783041	0.008	0.336	104.5	5.43	73.4
99.66	100.50	0.84	3783042	-0.00125	0.14	32.3	5.67	63.8

Verifying Geologist: _____ Signature: _____ Report Author Initials: _____

Project: GC
Hole: GC-20-43

From (m)	To (m)	Rock Type & Description
99.66	**110.51**	**CON Conglomerate pebble** Grey clast-supported conglomerate with poorly-sorted polymictic angular to sub-rounded clasts 2mm-9cm wide (avg. 4mm, with occasional larger mudstone fragments) and no visible bedding, but moderately aligned. Pinkish grey in the top metre (hematite alteration? Potassic?) and weak fracture-controlled graphitic alteration downhole from 105m. Clasts range from intrusive to quartzite to k-spar-rich to mudstone fragments. Trace euhedral py clots up to 5mm wide. Qz-cal veins and veinlets, sometimes containing trace aspy, sph, and/or cpy. Sharp upper contact, cataclasic lower contact. <<Min: 101.65 - 108 0.1% Arsenopyrite>> Aspy aggregates in most QVs, possible VG in vlt at 106.07 <<Min: 103.76 - 103.88 0.1% Chalcopyrite>> Cpy and sph in QVlt 7mm wide <<Min: 103.77 - 103.86 0.1% Sphalerite>> Cpy and sph in QVlt 7mm wide <<Min: 107.7 - 108 4% Pyrite>> 4% disseminated euhedral py up to 6mm wide in brecciated conglomerate <<Min: 108 - 110.51 0.3% Pyrite>> Trace disseminated euhedral py up to 8mm wide in conglomerate <<Alt: 105 - 108 weak Graphite>> Weak fracture-controlled graphite alteration <<Alt: 110.4 - 113.19 weak-moderate Graphite>> Weak to moderate fracture-controlled graphite alteration <<Vein: 101.66 - 107.23 0.7% Quartz>> Wispy planar qz-cal veinlets, up to 1cm wide, weakly deformed. Most veins hold trace disseminated aspy, on vein has trace sph and cpy clots. No consistent angle. <<Vein: 107.23 - 108 20% Quartz>> Set of brecciated qz, euhedral py in vein selvages <<Vein: 108 - 111 0.5% Quartz>> Sheared/broken qz veinlets <<Struct: 99.66 - 99.66: dyke>> ct btw dyke and CON <<Struct: 101.65 - 104.35: moderate fault>> Moderately faulted <<Struct: 103.09 - 103.09: vein>> QV containing aspy <<Struct: 103.82 - 103.82: vein>> QV containing sph and cpy <<Struct: 104.35 - 107.2: weak fault>> Weakly faulted <<Struct: 106.07 - 106.07: vein>> QV containing aspy, possible vg <<Struct: 107.03 - 107.03: vein>> QV <<Struct: 107.2 - 108: moderate-strong fault>> Moderate to strongly faulted <<Struct: 108.5 - 110.51: moderate-strong fault>> Moderate to strongly faulted

From (m)	To (m)	Length	Sample #	Au Best ppm	Ag Best ppm	Cu ppm	Pb ppm	Zn ppm
100.50	101.51	1.01	3783043	0.109	0.115	31.3	2.94	63.3
101.51	102.05	0.54	3783045	0.057	0.208	39.7	3.11	60.1
102.05	102.88	0.83	3783046	0.007	0.172	30.1	3.78	64.1
102.88	103.50	0.62	3783047	0.147	0.14	23.2	3.79	59.9
103.50	104.05	0.55	3783048	0.01	0.337	45.4	4.33	73
104.05	105.00	0.95	3783049	0.009	0.518	32.1	4.42	69.1
105.00	105.80	0.80	3783051	0.288	0.21	25.6	5.84	74.5
105.80	107.23	1.43	3783052	0.131	0.174	35.3	3.58	60.6
107.23	108.00	0.77	3783053	0.027	0.12	16.7	3.73	55.3
108.00	109.50	1.50	3783054	0.029	0.209	41.5	4.43	65.6
109.50	110.51	1.01	3783055	0.059	0.185	36.3	4.61	55.7
110.51	111.92	1.41	3783056	1.12	0.264	80.7	26.76	91.5

Verifying Geologist: _____ **Signature:** _____ **Report Author Initials:** _____

GeoSpark
geosparkconsulting.com

Project: GC
Hole: GC-20-43

From (m)	To (m)		Rock Type & Description	
110.51	**115.31**	**SIS**	**Interbedded Sandstone/Siltstone**	**f-sand**

Light grey to dark grey interbeds of siltstone, coarse sandstone, and graphitic mudstone. Bedding on a mm to 30cm scale. 8% disseminated euhedral py in black silts, 2 disseminated py in all other beds. Crack-seal qz-cal veins in blac mudstone. Cataclasic contacts.

<<Min: 110.51 - 115.31 4% Pyrite>> 4% fracture-controlled and disseminated euhedral py with crystals up to 1cm wide, esp. strong in selective beds of black mudstone/siltstone

<<Alt: 111.4 - 111.8 moderate-strong Sericite>> Pervasive moderate to strong sericitization of SST

<<Alt: 111.45 - 111.8 moderate Carbonate>> Pervasive carbonate alteration

<<Alt: 111.8 - 117.56 weak-moderate Sericite>> Patchy sericitization, too gouged to tell boundary

<<Alt: 113.19 - 115.31 strong Graphite>> Strong graphitic alteration of mudstones proximal to crack-seal veins

<<Vein: 114.25 - 115.31 40% Quartz-Calcite>> Set of qz-cal crack-seal veins in graphitic high deformation area.

<<Struct: 110.51 - 119.33: strong cataclasite>> Strong cataclasite

<<Struct: 114.79 - 114.79: vein>> Set of qz-cal crack-seal veins

From (m)	To (m)		Rock Type & Description	
115.31	**121.20**	**INI**	**Intermediate Intrusive**	**granule**

Highly deformed/sheared intermediate intrusion (80%) with fuchsite-altered phenocrysts and minor silt/mud beds (20%) mixed into cataclasite from 115.31-119.5m. More competent and less silty from 119.5-120.6m. Cataclasic/veined from 120.6 to lower contact. Strongly bleached seds in unit below, alteration in seds decreasing downhole. Qz-cal veins/vlts containing trace py/cpy. Trace disseminated euhedral py up to 4mm wide, increased concentration in cataclasite/gouge. Cataclasic upper contact, veined lower contact.

<<Min: 115.31 - 123.63 0.3% Pyrite>> Trace disseminated euhedral py up to 8mm wide in all units, dark and sooty in intrusive unit

<<Alt: 115.31 - 121 weak-moderate Fuchsite>> Weak to moderate fuchsite alteration of phenos in INI

<<Alt: 116 - 120 weak Graphite>> Weak fracture-controlled graphite alteration

<<Alt: 117.56 - 121.2 weak-moderate Carbonate>> Patchy weak to moderate carbonate alteration

<<Alt: 117.56 - 124.06 weak-moderate Silica>> Patchy silicification of host rock

<<Alt: 117.56 - 126.6 moderate Sericite>> Pervasive moderate sericitization of intrusive and sediments, fracture-controlled bleaching from 121 to 122.41.

<<Vein: 117.21 - 123.3 4% Quartz-Calcite>> Planar qz-cal veins, brecciated/broken to varying degrees, one with a trace cpy clot at 119.15m.

From (m)	To (m)	Length	Sample #	Au Best ppm	Ag Best ppm	Cu ppm	Pb ppm	Zn ppm
111.92	113.19	1.27	3783057	0.006	0.155	42.7	6.03	59.4
113.19	114.25	1.06	3783058	0.038	0.329	108.6	10.15	112.3
114.25	114.66	0.41	3783059	0.309	0.472	28.5	33.71	60.6
114.66	115.31	0.65	3783061	0.764	0.645	48.3	20.5	43.3

Verifying Geologist: _____ **Signature:** _____ **Report Author Initials:** _____

Project: GC
Hole: GC-20-43

From (m)	To (m)	Rock Type & Description
		<<Struct: 117.56 - 117.56: bedding (s0)>> Edge of cataclasite
		<<Struct: 119.33 - 123.26: moderate fault>> Moderately faulted
		<<Struct: 120.29 - 120.29: vein>> QV
		<<Struct: 121.05 - 121.05: vein>> 10cm wide brecciated vein on INI/sediment boundary
121.20	**124.06**	**SST Sandstone m-sand**
		Grey medium grained massively bedded sandstone (range of fine to coarse sand) with trace disseminated euhedral py crystals up to 5mm wide. Pinkish-beige section from 121.2 to 122.41m, possible sericite bleaching radiating from veined contact with intrusion. Greenish-grey chl-altered section from 122.41-123.26m, dark blue-grey to greenish-grey alteration from 123.26 to lower contact. Veined upper contact, sharp broken lower contact.
		<<Min: 123.63 - 139.5 4% Pyrite>> 4% disseminated and fracture-controlled euhedral py with crystals up to 2cm wide, esp. strong in selective beds of black mudstone/siltstone
		<<Alt: 122.41 - 124.06 weak Chlorite>> Pervasive weak chlorite alteration of SST
		<<Alt: 122.41 - 139 weak-moderate Carbonate>> Patchy weak to moderate carbonate alteration of ~10% of silt beds.
		<<Struct: 123.26 - 123.26: vein>> QV
		<<Struct: 123.9 - 129: weak-moderate fault>> Weak to moderately faulted
124.06	**139.00**	**SSL Siltstone silt**
		Dark grey to black moderately faulted graphitic siltstone with minor mudstone beds and bedding on a mm to cm scale. 5-6% disseminated euhedral pyrite crystals up to 2cm wide with brecciated qz-cal veinlets/veins. Generally lighter-coloured and moderately re-crystallized fonwhole from 135.5m. Sharp broken contacts.
		<<Alt: 124.06 - 129 weak-moderate Graphite>> Weak to moderate graphitic alteration of fractures in black siltstone

From (m)	To (m)	Length	Sample #	Au Best ppm	Ag Best ppm	Cu ppm	Pb ppm	Zn ppm
115.31	116.85	1.54	3783062	0.014	0.231	49.6	6.57	69.8
116.85	117.56	0.71	3783063	0.07	0.427	115.4	4.5	66.3
117.56	118.46	0.90	3783065	0.016	0.522	172.9	2.04	69.9
118.46	119.33	0.87	3783066	0.016	0.422	127	2.66	59.2
119.33	120.58	1.25	3783067	0.037	0.257	78	2.86	51.5
120.58	121.20	0.62	3783068	0.01	0.312	70.1	2.5	48.7
121.20	122.41	1.21	3783069	0.006	0.102	109	4.16	68.2
122.41	123.26	0.85	3783071	-0.00125	0.11	121	5.34	81.1
123.26	124.06	0.80	3783072	-0.00125	0.03	59.5	3.76	71.7

Verifying Geologist: _____ **Signature:** _____ **Report Author Initials:** _____

Project: GC
Hole: GC-20-43

From (m)	To (m)	Rock Type & Description
		<<Alt: 126.6 - 135.52 weak-moderate Silica>> Pervasive weak to moderate silicification, strong in darker beds
		<<Alt: 129 - 135.52 strong Graphite>> Strongly graphitic black mudstones/siltstones, esp. fracture surfaces/gouge
		<<Alt: 135.52 - 139 moderate-strong Silica>> Pervasive moderate to strong silicification and sericitization of lighter coloured silt beds (recrystallized)
		<<Alt: 135.52 - 139 weak-moderate Sericite>> Weak to moderate sericitization of selective mud beds
		<<Alt: 135.52 - 139 moderate Graphite>> Moderately graphitic black mudstones/siltstones, esp. fracture surfaces/gouge
		<<Vein: 125 - 139 0.3% Quartz>> Very sporadic sets of brecciated qz vlts, 3-10cm wide.
		<<Struct: 129 - 129.25: moderate-strong gouge>> Moderate to strongly gouged
		<<Struct: 129.25 - 131: moderate fault>> Moderately faulted
		<<Struct: 131 - 131.85: strong gouge>> Strongly gouged
		<<Struct: 131.85 - 138.22: moderate fault>> Moderately faulted, sporadic gouge
		<<Struct: 132.21 - 132.21: bedding (s0)>> Bedding consistent with most SSL beds
		<<Struct: 135.64 - 135.64: bedding (s0)>> Bedding consistent with most SSL beds
		<<Struct: 138.22 - 139.2: weak-moderate cataclasite>> Weak to moderately cataclasic

From (m)	To (m)	Length	Sample #	Au Best ppm	Ag Best ppm	Cu ppm	Pb ppm	Zn ppm
124.06	124.72	0.66	3783073	0.014	0.088	115.7	5.61	87.7
124.72	125.27	0.55	3783074	0.011	0.123	98.1	7.28	99.3
125.27	126.77	1.50	3783075	0.012	0.165	123.1	5.94	136.4
126.77	127.96	1.19	3783076	0.035	0.184	91.4	9.27	92.2
127.96	128.93	0.97	3783077	0.016	0.175	91.8	5.1	58.3
128.93	129.29	0.36	3783078	0.085	0.262	128	9.48	69.4
129.29	130.84	1.55	3783079	0.03	0.207	85.4	6.75	74
130.84	131.85	1.01	3783081	0.026	0.289	99.1	11.35	86.1
131.85	133.05	1.20	3783082	0.019	0.209	109.8	6.63	74.7
133.05	134.06	1.01	3783083	0.085	0.256	84.5	8.36	77.3
134.06	135.52	1.46	3783084	0.018	0.301	98.7	6.42	83.3
135.52	136.59	1.07	3783086	0.013	0.288	82.6	6.55	86
136.59	138.10	1.51	3783087	0.018	0.408	89.4	8	113.6

Verifying Geologist: _____ **Signature:** _____ **Report Author Initials:** _____

Project: GC
Hole: GC-20-43

From (m)	To (m)	Rock Type & Description
139.00	**141.84**	**SIS** **Interbedded Sandstone/Siltstone** **f-sand**
		Light grey to grey moderately faulted interbeds of fine sandstone and siltstone with bedding from 1mm to 1m wide. Probably moderately recrystallized, with clasts ranging from silt-sized to 3mm wide. Trace fracture-controlled dark graphite or chlorite alteration. Trace disseminated euhedral pyrite crystals up to 1cm wide, increasing to 7% in darker silts in the bottom metre of interval. Brecciated qz-cal veinlets up to 1cm wide. Sharp gouged contacts.
		<<Min: 139.5 - 144.25 0.7% Pyrite>> <1% disseminated euhedral py crystals up to 8mm wide in sediments
		<<Alt: 139 - 142.5 weak-moderate Silica>> Pervasive weak to moderate silicification
		<<Alt: 139 - 144.51 moderate Sericite>> Pervasive moderate sericitization of SIS
		<<Vein: 139 - 148.3 1% Quartz>> 1% qz-cal veins that used to be planar, and now are deformed/brecciated to varying degrees.
		<<Struct: 139.2 - 141.39: strong fault>> Strongly faulted
		<<Struct: 141.39 - 141.84: moderate-strong cataclasite>> Moderate to strong cataclasite
141.84	**142.50**	**TUF** **Felsic Tuff** **silt**
		Beige tuff (silt?) with 2% small black clasts, trace euhedral py crystals up to 3mm wide
		<<Struct: 141.84 - 145.5: moderate fault>> Moderately faulted, sporadic gouge
142.50	**145.50**	**SIS** **Interbedded Sandstone/Siltstone** **silt**
		Light grey to grey moderately faulted interbeds of fine sandstone and siltstone with bedding from 1mm to 1m wide. Probably moderately recrystallized, with clasts ranging from silt-sized to 3mm wide. Trace fracture-controlled dark graphite or chlorite alteration. Trace disseminated euhedral pyrite crystals up to 1cm wide, increasing to 7% in darker silts in the bottom metre of interval. Brecciated qz-cal veinlets up to 1cm wide. Sharp gouged contacts.
		<<Min: 144.25 - 145.5 5% Pyrite>> 4% disseminated and fracture-controlled euhedral py with crystals up to 3mm wide, esp. strong in selective beds of black mudstone/siltstone
		<<Alt: 142.5 - 145.5 moderate-strong Silica>> Patchy moderate to strong silicification of all competent rock, varying from bed to bed
		<<Alt: 144.5 - 148 weak-moderate Carbonate>> Patchy weak to moderate carbonate alteration

From (m)	To (m)	Length	Sample #	Au Best ppm	Ag Best ppm	Cu ppm	Pb ppm	Zn ppm
138.10	139.00	0.90	3783088	0.033	0.331	117.7	7.74	90
139.00	140.25	1.25	3783089	0.051	0.245	73.2	2.34	75.3
140.25	141.84	1.59	3783091	0.008	0.38	107.8	2.61	78.1
141.84	142.50	0.66	3783092	0.005	0.212	106.3	3.29	74.3
142.50	143.05	0.55	3783107	0.01	0.242	108.6	3.52	78.6
143.05	144.51	1.46	3783093	0.006	0.303	103	4.78	86.3
144.51	145.50	0.99	3783094	0.204	0.643	115	7.85	53.7

Verifying Geologist: _____ **Signature:** _____ **Report Author Initials:** _____

Project: GC
Hole: GC-20-43

From (m)	To (m)	Rock Type & Description
		<<Alt: 144.51 - 145.5 weak-moderate Graphite>> Weak to moderate graphitic alteration of fractures in dark grey siltstone
		<<Struct: 143.69 - 143.69: bedding (s0)>> Bedding consistent with most SSL beds
		<<Struct: 144.22 - 144.22: bedding (s0)>> Bedding consistent with most SSL beds
145.50	**152.65**	**CON Conglomerate pebble** Grey clast-supported conglomerate with poorly-sorted polymictic angular to sub-rounded clasts 2mm-3cm wide (avg. 6mm) and no visible bedding, but moderately aligned. Strongly gouged/cataclasic from 145.5-147m, with selective weak-moderately fuchsite-altered clasts. and weak fracture-controlled graphitic alteration downhole from 105m. Clasts range from intrusive to quartzite to k-spar-rich to mudstone fragments. Trace euhedral py clots up to 5mm wide. Qz-cal veins and veinlets, sometimes containing trace aspy, sph, and/or cpy. Sharp gouged upper contact and gouged lower contact.
		<<Min: 145.5 - 146.5 2% Pyrite>> 4% disseminated euhedral py crystals up to 2mm wide in gouge
		<<Min: 146.5 - 152.65 0.2% Pyrite>> Trace disseminated euhedral py crystals up to 3mm wide in all units
		<<Alt: 145.5 - 147 weak-moderate Fuchsite>> Weak to moderate fuchsite alteration of clasts in CON
		<<Alt: 145.5 - 153.88 moderate-strong Silica>> Pervasive moderate to strong silicification of all competent rock
		<<Alt: 146 - 147 weak Graphite>> Weak graphitic alteration of fractures in INI
		<<Vein: 151.9 - 168.47 1% Quartz>> 1% qz-cal veins/vlts, all broken in strongly faulted core. One vn containing aspy at 160.5m.
		<<Struct: 145.5 - 146.96: moderate-strong cataclasite>> Moderate to strong cataclasite
		<<Struct: 146.96 - 149: weak fault>> Weakly faulted
		<<Struct: 149 - 149.33: moderate cataclasite>> Moderate cataclasite
		<<Struct: 150.77 - 152: weak fault>> Weakly faulted
		<<Struct: 151.94 - 151.94: vein>> QV in cataclasite
		<<Struct: 152 - 155: moderate-strong fault>> Moderate to strongly faulted
152.65	**153.88**	**INI Intermediate Intrusive granule** Light grey intermediate intrusion, with phenos obscured by strong sil-ser, so difficult to determine composition. Could just be conglomerate with strongly altered clasts. Weak selective fuchsite alteration of phenos, and no mineralization except for cpy clot in qz vlt. Gouged upper contact and faulted lower contact.
		<<Min: 153.2 - 153.3 0.1% Chalcopyrite>> Trace cpy clot in broken QVlt

From (m)	To (m)	Length	Sample #	Au Best ppm	Ag Best ppm	Cu ppm	Pb ppm	Zn ppm
145.50	147.00	1.50	3783095	0.024	0.316	86	2.9	60.7
147.00	148.50	1.50	3783096	0.011	0.344	85.1	3.62	62.5
148.50	149.33	0.83	3783097	0.081	0.221	84.4	2.39	66.3
149.33	150.27	0.94	3783098	0.023	0.157	54	4.14	64.1
150.27	151.66	1.39	3783099	0.019	0.212	55.6	4.66	70.2
151.66	152.65	0.99	3783101	0.321	0.312	39.6	3.84	50
152.65	153.88	1.23	3783102	0.012	0.341	119.3	5.44	79.2

Verifying Geologist: _____ **Signature:** _____ **Report Author Initials:** _____

Project: GC
Hole: GC-20-43

From (m)	To (m)		Rock Type & Description	
153.88	**156.40**	**CON**	**Conglomerate**	**pebble**

Black to grey cherty/strongly silicified cryptic unit; probably conglomerate that was graphite altered and silicified. 0.5% fracture-controlled euhedral py crystals up to 3mm wide. Lighter grey and cataclasic from 155m to end of unit. Faulted upper contact, veined cataclasic lower contact.

<<Min: 153.88 - 154.5 1% Pyrite>> 1% disseminated euhedral py crystals up to 3mm wide in silicified unit

<<Min: 155 - 158.41 0.1% Pyrite>> Trace disseminated euhedral py crystals up to 2mm wide in all units

<<Alt: 153.88 - 156 weak-moderate Graphite>> Probable weak to moderate graphitic alteration of cryptic unit

<<Alt: 153.88 - 157.6 moderate-strong Silica>> Pervasive moderate to strong silicification of all competent rock

<<Alt: 154.8 - 155 weak Carbonate>> Weak carbonate alteration

<<Struct: 155 - 156.4: very strong cataclasite>> Clay cataclasite

From (m)	To (m)		Rock Type & Description	
156.40	**158.00**	**SST**	**Sandstone**	**c-sand**

Light grey coarse-grained bleached sandstone (possible intrusion?), trace finely disseminated euhedral py. Veined cataclasic upper contact, strongly gouged and cataclasic from 157.5-158m, lower contact unclear.

<<Alt: 157.6 - 172 weak-moderate Silica>> Weak to moderate patchy silicification in some fragments between cataclasite, particularly cherty black mudstone

<<Alt: 157.7 - 167.14 weak Graphite>> Patchy weak fracture-controlled graphite alteration in gouge

<<Struct: 156.4 - 157.8: moderate-strong fault>> Moderate to strongly faulted

<<Struct: 157.8 - 158.52: strong cataclasite>> Strong cataclasite

From (m)	To (m)		Rock Type & Description	
158.00	**158.41**	**INI**	**Intermediate Intrusive**	**granule**

Strongly gouged/cataclasic light green-grey intrusion, fuchsite altered phenos and cataclasic contacts with graphitic mud lenses. Trace euhedral py, disseminated in gouge

<<Alt: 158 - 158.41 weak-moderate Fuchsite>> Weak to moderate fuchsite alteration of selective phenos in INI

<<Alt: 158 - 165.75 weak-moderate Sericite>> Patchy sericite bleaching of sediments and intrusions

From (m)	To (m)	Length	Sample #	Au Best ppm	Ag Best ppm	Cu ppm	Pb ppm	Zn ppm
153.88	155.00	1.12	3783103	0.01	0.144	11.7	3.75	28.3
155.00	156.40	1.40	3783104	1.65	1.702	43.3	20.85	79.8
156.40	157.50	1.10	3783106	0.022	0.413	93.2	4.9	75
157.50	158.00	0.50	3783108	0.934	1.465	93.2	14.73	81
158.00	158.41	0.41	3783109	0.322	0.926	85.4	9.5	75.1
158.41	159.70	1.29	3783111	0.026	0.371	151.4	6.43	101.6

Verifying Geologist: _____ **Signature:** _____ **Report Author Initials:** _____

Project: GC
Hole: GC-20-43

From (m)	To (m)		Rock Type & Description	
158.41	**160.67**	**SIS**	**Interbedded Sandstone/Siltstone**	**silt**

Light grey siltstone/sandstone, strongly gouged and possibly re-crystalized. Could possibly be an intrusive unit with sporadic bedded siltstone (10%), bedded lower contact, cataclasic upper contact. <1% euhedral py crystals up to 3mm wide. Qz-cal veins and veinlets, sometimes containing trace aspy.

<<Min: 158.41 - 163.94 0.3% Pyrite>> 0.3% disseminated euhedral py crystals up to 2mm wide in all units

<<Min: 160.5 - 160.55 1% Arsenopyrite>> Aspy aggregates in planar on contact between bedded and massive sediments

<<Alt: 160.2 - 160.5 weak Carbonate>> Pervasive weak carbonate alteration

<<Struct: 158.52 - 163.94: strong fault>> Strongly faulted, 50% gouge

<<Struct: 160.51 - 160.51: vein>> QV containing aspy

From (m)	To (m)		Rock Type & Description	
160.67	**163.94**	**INI**	**Intermediate Intrusive**	**granule**

Grey mix of intermediate intrusion and/or coarse sandstone, preferentially fuchsite-altered phenos/clasts. 0.3% disseminated euhedral py crystals up to 3mm wide. Qz-cal veins and veinlets, sometimes containing trace aspy. Strongly faulted/gouged, faulted contacts.

<<Min: 161.8 - 162 2% Galena>> Galena clot in gouged QV

<<Alt: 160.67 - 165.75 weak-moderate Fuchsite>> Weak to moderate fuchsite alteration of selective phenos in INI and clasts in CON

From (m)	To (m)		Rock Type & Description	
163.94	**165.00**	**SSL**	**Siltstone**	**silt**

Grey to dark grey siltstone, bedded where competent but 80% cataclasic. 5% disseminated euhedral py crystals up to 3mm wide in gouge. Weak to moderately graphitic gouge, gouged contacts.

<<Min: 163.94 - 164.5 5% Pyrite>> 5% disseminated euhedral py crystals up to 2mm wide in gouge

<<Min: 164.5 - 167.14 0.2% Pyrite>> Trace disseminated euhedral py crystals up to 2mm wide in all units

<<Alt: 164.7 - 164.8 weak-moderate Carbonate>> Pervasive weak to moderate carbonate alteration

From (m)	To (m)	Length	Sample #	Au Best ppm	Ag Best ppm	Cu ppm	Pb ppm	Zn ppm
159.70	160.20	0.50	3783112	0.01	0.669	110.1	5.85	90.6
160.20	160.67	0.47	3783113	0.493	0.502	84.1	7.22	168.4
160.67	161.62	0.95	3783114	0.036	0.625	126.1	5.98	93.6
161.62	162.00	0.38	3783115	1.477	8.324	85.7	4313.11	71.1
162.00	163.00	1.00	3783116	0.02	1	143.4	10.36	89.4
163.00	163.94	0.94	3783117	0.298	0.468	81.5	8.4	65.7
163.94	165.00	1.06	3783118	0.528	0.624	53.2	13.96	101.3

Verifying Geologist: _____ **Signature:** _____ **Report Author Initials:** _____

Project: GC
Hole: GC-20-43

From (m)	To (m)		Rock Type & Description	
<<Struct: 163.94 - 166.5: moderate-strong cataclasite>> 80% cataclasite				
165.00	**165.75**	**INI**	**Intermediate Intrusive**	**granule**
Green-grey intermediate intrusion with minor grey silt beds, preferentially fuchsite-altered phenos/clasts up to 5mm wide, shape/composition difficult to determine due to gouge. Trace disseminated/fracture-controlled py. Strongly faulted/gouged, gouged upper contact, cataclasic lower contact.				
165.75	**170.48**	**SIS**	**Interbedded Sandstone/Siltstone**	**m-sand**
Interbeds of strongly faulted/cataclasic black mudstone, dark grey siltstone, greywacke, and small intrusion fingers on a mm to 30cm scale. Intrusion finger at 169.3-169.5m, and possible intrusion at 170.06-170.48m with bright turquoise alteration, looks like malachite but could be fuchsite. Patchy moderate graphitic alteration, fuchsite alteration of phenos. Crack-seal qz-cal veins, 4% disseminated euhedral py crystals up to 7mm wide. Cataclasic contacts.				
<<Min: 167.14 - 170.06 3% Pyrite>> 4% disseminated euhedral py crystals up to 5mm wide, strongest in siltstone				
<<Min: 170.06 - 176.2 0.1% Pyrite>> Very trace euhedral py clots in host rock - almost nonexistent				
<<Alt: 167.14 - 170.4 weak-moderate Graphite>> Patchy weak to moderate fracture-controlled graphite alteration in gouge				
<<Alt: 168 - 180.81 moderate Sericite>> Patchy moderate sericite alteration, difficult to determine boundaries due to gouge				
<<Alt: 168.9 - 189.2 weak Iron oxide>> Ankerite in QVs				
<<Alt: 170.06 - 170.4 moderate-strong Fuchsite>> Moderate to strong fuchsite (malachite?) alteration of selective phenos in INI				
<<Vein: 168.47 - 170.4 8% Quartz-Calcite>> Crack-seal veins in graphitic cataclasic section, 1-6cm wide				
<<Struct: 166.5 - 168: moderate-strong fault>> Moderate to strongly faulted				
<<Struct: 168 - 180.81: strong cataclasite>> Strong cataclasite				
170.48	**172.73**	**CON**	**Conglomerate**	**pebble**
Grey clast-supported conglomerate/greywacke with poorly-sorted polymictic angular to sub-rounded clasts 2-5mm wide and no visible bedding. Strongly gouged/cataclasic, with selective weak-moderately fuchsite-altered clasts. And weak fracture-controlled graphitic alteration. Clasts range from intrusive to quartzite to k-spar-rich to mudstone fragments. Two euhedral py clots; very trace. Cataclasic contacts.				
<<Alt: 170.48 - 172.73 weak Fuchsite>> Trace fuchsite alteration of selective clasts in CON				

From (m)	To (m)	Length	Sample #	Au Best ppm	Ag Best ppm	Cu ppm	Pb ppm	Zn ppm
165.00	165.75	0.75	3783119	0.313	0.698	79.4	5.47	62.1
165.75	166.50	0.75	3783121	0.323	0.755	70.9	13.07	72.5
166.50	167.14	0.64	3783122	0.959	1.251	100.9	25.77	70.4
167.14	168.03	0.89	3783123	0.123	2.5	93.6	15.86	84.8
168.03	168.75	0.72	3783124	0.354	1.405	115.6	16.8	68.1
168.75	169.50	0.75	3783126	0.212	1.101	57.4	16.12	67.3
169.50	170.06	0.56	3783127	0.727	0.92	48.6	17.12	79.7
170.06	170.48	0.42	3783128	0.081	1.06	60.2	10.79	87
170.48	171.65	1.17	3783129	0.005	2.966	53.6	3.94	81.5

Verifying Geologist: _____ **Signature:** _____ **Report Author Initials:** _____

Project: GC
Hole: GC-20-43

From (m)	To (m)		Rock Type & Description
172.73	**180.81**	**SIS**	**Interbedded Sandstone/Siltstone** **m-sand**

Interbeds of strongly faulted/cataclasic black graphitic mudstone, dark grey siltstone, greywacke, and small intrusion fingers on a mm to 40cm scale. Possible intrusion from 173.7-174.25m, but too cataclasic to tell. Crack-seal qz-cal veins, and trace disseminated euhedral py crystals up to 4mm wide, stronger in graphitic sediments. Cataclasic contacts.

<<Min: 176.2 - 196.1 0.2% Pyrite>> Trace disseminated euhedral py crystals up to 2mm wide in all units, dark sooty py

<<Min: 180.64 - 180.64 1% Chalcopyrite>> CP clot in QV

<<Alt: 172.78 - 180 moderate-strong Graphite>> Patchy moderate to strong fracture-controlled graphite alteration in cataclasite

<<Vein: 173.5 - 175.3 20% Quartz-Calcite>> Crack-seal veins in graphitic cataclasic section, finely laminated

<<Vein: 175.3 - 180.81 5% Quartz-Calcite>> Brecciated qz-cal veins/infill in high deformation area, some containing py and/or cpy (180.65m)

<<Struct: 172.93 - 172.93: bedding (s0)>> Bdg btw MS and grey sediments

From (m)	To (m)	Length	Sample #	Au Best ppm	Ag Best ppm	Cu ppm	Pb ppm	Zn ppm
171.65	172.73	1.08	3783131	0.046	0.156	39.2	2.95	62.1
172.73	173.73	1.00	3783132	0.399	0.469	50.1	5.68	65
173.73	174.26	0.53	3783133	5.341	1.925	135.6	30.09	94.8
174.26	175.30	1.04	3783134	0.379	2.093	75.7	45.91	116.7
175.30	176.54	1.24	3783135	0.115	2.673	38.6	11.34	65.7
176.54	177.50	0.96	3783136	0.097	0.996	17.9	64.85	116.9
177.50	178.20	0.70	3783137	0.038	2.08	24.7	5.68	47.7
178.20	178.78	0.58	3783138	0.152	2.029	25.9	7.46	54.7
178.78	180.00	1.22	3783139	0.027	0.305	20.2	23.36	45.8
180.00	180.81	0.81	3783141	0.027	0.401	32.7	3.41	59.9

From (m)	To (m)		Rock Type & Description
180.81	**190.67**	**CON**	**Conglomerate** **pebble**

Light grey clast-supported conglomerate with poorly-sorted polymictic angular to sub-rounded clasts 2mm-2cm wide and no visible bedding or clast alignment. Strongly faulted, trace fuchsite alteration of selective clasts. Clasts range from intrusive to quartzite to k-spar-rich to mudstone fragments. 0.3% euhedral py clots up to 3mm wide. Qz-cal veins and veinlets. Cataclasic contacts.

Verifying Geologist: _____ **Signature:** _____ **Report Author Initials:** _____

Project: GC
Hole: GC-20-43

From (m)	To (m)	Rock Type & Description
		<<Alt: 180.81 - 190.67 moderate-strong Silica>> Moderate to strongly silicified conglomerate
		<<Alt: 180.81 - 190.67 weak Fuchsite>> Very trace fuchsite alteration of selective clasts in CON
		<<Vein: 180.81 - 190.5 1% Quartz-Calcite>> Planar but broken qz-cal veins each around 1cm wide in faulted area, very little mineralization. 7cm wide vein at 188.5m.
		<<Vein: 190.5 - 206.8 2.5% Quartz-Calcite>> Planar but broken qz-cal veins each around 2-4cm wide in strongly faulted area, very little mineralization.
		<<Struct: 180.81 - 190.67: moderate-strong fault>> Moderate to strongly faulted
		<<Struct: 188.63 - 188.63: vein>> 7cm wide QV, no consistent angles for QVs
190.67	**194.73**	**CON Conglomerate granule**
		Mix of grey conglomerate, dark grey siltstone, and green-grey intermediate dykes. Dykes are concentrated/mixed in from 190.67 to 191.7, but alteration/faulting makes it difficult to determine whether they continue. Weak to moderate fracture-controlled graphitic alteration, strong selective fuchsite alteration of phenos, 50% cataclasic. 0.3% fracture-controlled/disseminated euhedral py. Faulted upper contact, faulted/veined lower contact.
		<<Alt: 190.67 - 194.73 moderate-strong Silica>> Patchy silicification of individual clasts in conglomerate, where competent
		<<Alt: 190.67 - 195.57 weak Graphite>> Weak fracture-controlled graphite alteration in cataclasite and conglomerate
		<<Alt: 190.67 - 195.57 moderate-strong Fuchsite>> Moderate to strong fuchsite alteration of selective phenos in dykes
		<<Struct: 190.67 - 193.5: moderate-strong cataclasite>> 80% cataclasite
		<<Struct: 191.33 - 191.33: dyke>> dyke
		<<Struct: 193.5 - 201.5: moderate fault>> Moderately faulted, sporadic cataclasite/gouge

From (m)	To (m)	Length	Sample #	Au Best ppm	Ag Best ppm	Cu ppm	Pb ppm	Zn ppm
180.81	182.28	1.47	3783142	0.021	0.181	33.6	3.28	66.6
182.28	183.71	1.43	3783143	0.029	0.151	30.3	3.35	63.9
183.71	185.15	1.44	3783144	0.98	0.314	26.7	5.6	55
185.15	186.40	1.25	3783146	0.082	0.228	24.7	4.6	54.9
186.40	187.59	1.19	3783147	0.051	0.26	32.5	3.89	63.8
187.59	188.85	1.26	3783148	0.953	0.33	25.4	4.43	61.2
188.85	189.20	0.35	3783149	0.063	0.255	21.2	3.73	39.3
189.20	190.67	1.47	3783151	0.144	0.291	40	6.45	59.8

Verifying Geologist: _____ **Signature:** _____ **Report Author Initials:** _____

Project: GC
Hole: GC-20-43

From (m)	To (m)	Rock Type & Description
194.73	**195.57**	**INI Intermediate Intrusive granule**
		Green-grey intermediate intrusion with minor grey silt beds, preferentially fuchsite-altered phenos/clasts up to 5mm wide, shape/composition and contacts difficult to determine due to gouge. Trace disseminated/fracture-controlled py. Gouged/veined contacts.
195.57	**201.73**	**SST Sandstone m-sand**
		Light grey medium-grained partially silicified moderate to strongly faulted sandstone, possibly quartzite. Fracture-controlled graphitic alteration, 1% disseminated euhedral py up to 3mm wide. Graphite and silicification increases to bottom of interval. Planar qz-cal veins, half gouged/crumbled.
		<<Min: 196.1 - 196.5 4% Pyrite>> 4% disseminated euhedral py crystals up to 2mm wide in gouge
		<<Min: 196.5 - 205 0.7% Pyrite>> <1% disseminated euhedral py crystals up to 3mm wide in all units
		<<Alt: 195.57 - 196.3 moderate Graphite>> Moderate fracture-controlled graphite alteration
		<<Alt: 195.57 - 201.73 strong Sericite>> Moderate to strong sericitization in a mottled texture in sediments, wherever the rock is not strongly silicified
		<<Alt: 195.97 - 201.73 moderate-strong Silica>> Moderate to strong silicification in a mottled texture in sediments, wherever the rock is not strongly sericitized
		<<Alt: 196.3 - 205.7 weak-moderate Graphite>> Patchy weak to moderate fracture-controlled graphite alteration, stronger in gouge
		<<Struct: 195.57 - 195.57: vein>> Veined contact btw CON and INI?
		<<Struct: 198.13 - 198.13: vein>> QV
		<<Struct: 200.7 - 200.7: vein>> QV
		<<Struct: 201.5 - 211.1: moderate-strong cataclasite>> 90% cataclasite, can still see weak bedding and fragments

From (m)	To (m)	Length	Sample #	Au Best ppm	Ag Best ppm	Cu ppm	Pb ppm	Zn ppm
190.67	191.33	0.66	3783152	0.108	0.208	25.7	10.13	60.3
191.33	191.70	0.37	3783153	0.356	0.554	51.4	7.82	140.9
191.70	192.35	0.65	3783154	0.047	0.206	21.5	4.31	46.9
192.35	192.77	0.42	3783155	0.033	0.868	23.8	17.66	63.8
192.77	193.60	0.83	3783156	0.022	0.362	29.4	12.75	36.8
193.60	194.73	1.13	3783157	0.046	1.333	19.4	23.5	46.4
194.73	195.57	0.84	3783158	0.086	1.026	107.2	7.56	81.3
195.57	196.50	0.93	3783159	0.051	0.286	18.8	8.03	27.3
196.50	197.70	1.20	3783161	0.032	0.927	25.9	6.52	65.5
197.70	198.88	1.18	3783162	0.034	0.55	26.6	21.86	47.7
198.88	199.50	0.62	3783163	8.648	1.666	18.2	36.2	56.3
199.50	201.00	1.50	3783164	0.039	0.504	18.2	5.99	43.5
201.00	201.73	0.73	3783166	0.03	1.53	21.6	13.46	45.8

Verifying Geologist: _____ **Signature:** _____ **Report Author Initials:** _____

Project: GC
Hole: GC-20-43

From (m)	To (m)	Rock Type & Description
201.73	**202.16**	**INI Intermediate Intrusive granule**
Green-grey strongly faulted intermediate intrusion with minor grey silt beds, preferentially fuchsite-altered phenos/clasts up to 3mm wide, shape/composition and contacts difficult to determine due to gouge. 1% disseminated/fracture-controlled py. Cataclasic contacts.		
<<Alt: 201.73 - 208.84 moderate Sericite>> Patchy sericitization of clasts, proximal to fractures, where not silicified		
202.16	**203.04**	**SIS Interbedded Sandstone/Siltstone**
Dark grey to black cataclasic mystery sediments, strongly cataclasic with weak to moderate graphitic alteration. 0.5% disseminated euhedral py. Silicified at lower contact. Cataclasic upper contact and sharp cataclasic lower contact.		
203.04	**203.65**	**INI Intermediate Intrusive granule**
Green-grey strongly faulted intermediate intrusion with minor grey silt beds, preferentially fuchsite-altered phenos/clasts up to 7mm wide, shape/composition and contacts difficult to determine due to gouge. 1% disseminated/fracture-controlled py. Cataclasic contacts.		
203.65	**208.84**	**CON Conglomerate pebble**
Light grey clast-supported conglomerate with poorly-sorted polymictic angular to sub-rounded clasts 2mm-3cm wide and no visible bedding or clast alignment. Strongly faulted/cataclasic, trace fuchsite alteration of selective clasts. Clasts range from intrusive to quartzite to k-spar-rich to mudstone fragments. 0.5% disseminated euhedral py up to 3mm wide. Planar deformed qz-cal veins and veinlets. Cataclasic contacts.		
<<Min: 205 - 209 0.1% Pyrite>> Trace disseminated dark sooty euhedral py crystals up to 2mm wide in all units		
<<Alt: 206.35 - 208.5 moderate Silica>> Moderate silicifiation in conglomerate where competent		
<<Vein: 208.5 - 210.7 2% Calcite>> Brecciated calcite vlts in strongly faulted area, no mineralization		
<<Struct: 206.5 - 206.5: vein>> QV		

From (m)	To (m)	Length	Sample #	Au Best ppm	Ag Best ppm	Cu ppm	Pb ppm	Zn ppm
201.73	202.16	0.43	3783167	0.044	2.007	72.2	6.32	62
202.16	203.04	0.88	3783168	0.049	0.939	26.8	4.3	46.6
203.04	203.65	0.61	3783169	0.021	3.04	87.8	3.31	62.2
203.65	204.85	1.20	3783171	6.002	5.102	38.1	56.48	184.6
204.85	206.07	1.22	3783172	0.033	0.74	15.7	11.77	43.5
206.07	207.50	1.43	3783173	0.652	0.299	27.8	7.01	62.4
207.50	208.84	1.34	3783174	0.244	0.265	34.8	4.28	66.4

Verifying Geologist: _____ **Signature:** _____ **Report Author Initials:** _____

Project: GC
Hole: GC-20-43

From (m)	To (m)	Rock Type & Description	From (m)	To (m)	Length	Sample #	Au Best ppm	Ag Best ppm	Cu ppm	Pb ppm	Zn ppm
208.84	**221.71**	**SGW Greywacke c-sand** Blue grey to grey clast-supported greywacke with poorly-sorted polymictic angular to sub-rounded clasts 2mm-3cm wide and no visible bedding or clast alignment. Strongly faulted/cataclasic and chlorite-altered uphole from 211m. Varying degrees of chlorite, hematite, and sericite alteration. Very trace fracture-controlled anhedral py and euhedral disseminated py up to 3mm wide, almost no mineralization at all. Brecciated and planar qz-cal veinlets. Cataclasic upper contact, sharp broken lower contact. <<Min: 210 - 221.71 0.1% Pyrite>> Very trace disseminated euhedral py crystals up to 2mm wide in all units <<Min: 219.44 - 219.45 2% Arsenopyrite>> Aspy aggregates in QVlt <<Alt: 208.84 - 211 weak Carbonate>> Pervasive weak carbonate alteration <<Alt: 208.84 - 211 moderate Chlorite>> Moderate pervasive chloritized SGW <<Alt: 208.84 - 221.71 weak-moderate Sericite>> Pervasive weak to moderate sericite alteration, bleaching from 211 to 212 <<Alt: 209.5 - 211 moderate Silica>> Patchy silicification of SGW <<Alt: 211.5 - 212.03 weak Iron oxide>> Weak potassic/hematite alteration (pinkification) <<Alt: 212 - 221.71 weak-moderate Carbonate>> Patchy weak to moderate carbonate alteration <<Alt: 212.03 - 221.71 weak Chlorite>> Pervasive weak chloritization of SGW <<Alt: 212.03 - 238.99 moderate-strong Silica>> Patchy moderate to strong silicification in selective clasts and beds <<Vein: 211.5 - 221.71 5% Quartz-Calcite>> Stockwork of planar qz-cal veinlets (calcite stronger than qz) 1-10mm wide containing trace mineralization and brecciated calcite infill. <<Struct: 208.84 - 208.84: contact>> ct btw CON and SGW <<Struct: 211 - 211: bedding (s0)>> Lower cataclasic boundary of chl alteration <<Struct: 211.1 - 211.1: bedding (s0)>> Alteration boundary <<Struct: 211.1 - 211.5: moderate fault>> Moderately faulted <<Struct: 211.5 - 221.71: weak-moderate breccia>> Weak to moderately brecciated/faulted <<Struct: 214.25 - 214.25: vein>> Qz-cal vlt <<Struct: 215 - 215: vein>> QV <<Struct: 218.94 - 218.94: vein>> QVlt									
			208.84	210.00	1.16	3783175	-0.00125	0.188	76.5	4.21	70.4
			210.00	211.00	1.00	3783176	-0.00125	0.149	72.3	4.72	73.4

Verifying Geologist: _____ **Signature:** _____ **Report Author Initials:** _____

Project: GC
Hole: GC-20-43

From (m)	To (m)	Rock Type & Description
221.71	**238.99**	**SIS** **Interbedded Sandstone/Siltstone** **mud** Grey to dark grey mottled/broken mudstone/siltstone fragments that have lithified into a semi-conglomerate. 2-20cm sand interbeds downhole from 230m. It seems that there are remnants of interbeds, which are now fractured/mottled/mixed (see photos). Occasional rounded clasts up to 1cm wide. 3% disseminated euhedral py crystals up to 1.2cm wide, trace py where chloritized downhole from 235m. Deformation decreases slightly downhole. Patchy carbonate alteration, with near-horizontal planar qz-cal vlts, some containing aspy (esp. downhole from 127.4m). Sharp broken upper contact, sharp cataclasic lower contact. <<Min: 221.71 - 235.25 2.5% Pyrite>> 2.5% disseminated euhedral py crystals up to 12mm wide in SSL <<Min: 227.42 - 238.99 1% Arsenopyrite>> Aspy aggregates in QVlts <<Min: 230.9 - 231 0.1% Chalcopyrite>> Trace cp clot in Qz-cal VLT <<Min: 235.25 - 240.5 0.1% Pyrite>> Very trace sub-mm disseminated euhedral py crystals in all units <<Alt: 221.71 - 227.65 moderate-strong Carbonate>> Moderate to strong carbonate alteration varying in intensity from bed to bed <<Alt: 221.71 - 238.99 moderate Sericite>> Patchy moderate sericitization in selective clasts and beds <<Alt: 223.7 - 232.5 weak Graphite>> Patchy weak fracture-controlled graphite alteration in gouge <<Alt: 234.1 - 237.52 moderate-strong Carbonate>> Moderate to strong pervasive carbonate alteration <<Vein: 221.71 - 238.99 2.5% Quartz-Calcite>> Planar qz-cal veinlets that seem to carry on from interval above, but at a more consistent angle and without the breccia infill. Usually 1-6mm wide. Cross-cutting hairline fractures with calcite infill, at least two generations of veining. Trace py and aspy clots.

From (m)	To (m)	Length	Sample #	Au Best ppm	Ag Best ppm	Cu ppm	Pb ppm	Zn ppm
211.00	212.03	1.03	3783177	0.013	0.226	73.6	4.19	66.5
212.03	213.50	1.47	3783178	-0.00125	0.139	60.7	4.74	69.2
213.50	214.80	1.30	3783179	-0.00125	0.124	70.1	5.45	71
214.80	216.30	1.50	3783181	0.02	0.198	68.4	4.26	67.1
216.30	217.81	1.51	3783182	0.009	0.194	68.6	3.38	69
217.81	219.00	1.19	3783183	-0.00125	0.227	69.1	4.49	71.1
219.00	220.42	1.42	3783184	0.014	0.196	78.1	3.61	68
220.42	221.71	1.29	3783186	0.009	0.32	92.8	5.74	65.3
221.71	222.64	0.93	3783187	0.007	0.26	140.5	8.6	83.3
222.64	223.92	1.28	3783188	0.009	0.225	124.6	8.19	88.9
223.92	225.44	1.52	3783189	0.013	0.317	139.9	7.73	86.2
225.44	226.93	1.49	3783191	0.018	0.382	106.4	7.39	96.2
226.93	228.00	1.07	3783192	0.018	0.446	85.6	9.01	97.7
228.00	228.90	0.90	3783193	0.012	0.474	93.5	7.19	89.8
228.90	229.50	0.60	3783194	0.088	0.677	105.5	8.92	221.9
229.50	230.31	0.81	3783195	0.021	0.533	104.6	5.6	82.7
230.31	231.06	0.75	3783196	0.058	0.515	89.8	5.32	60.5
231.06	232.50	1.44	3783197	0.066	0.604	79.4	7.44	50.8
232.50	233.92	1.42	3783198	0.084	0.285	89.1	6.59	88.3

Verifying Geologist: _____ **Signature:** _____ **Report Author Initials:** _____

GeoSpark
geosparkconsulting.com

Project: GC
Hole: GC-20-43

From (m)	To (m)	Rock Type & Description
		<<Struct: 221.71 - 221.71: contact>> CT btw SGW and CON
		<<Struct: 222 - 222.7: moderate fault>> Moderately faulted
		<<Struct: 222.37 - 222.37: vein>> Set of vlts
		<<Struct: 222.7 - 224.3: moderate-strong fault>> Moderatea to strongly faulted/cataclasic
		<<Struct: 224.3 - 229.32: weak-moderate fault>> Weak to moderately faulted
		<<Struct: 225.8 - 225.8: vein>> Vlt in set
		<<Struct: 226.76 - 226.76: vein>> Vlt in set
		<<Struct: 229.32 - 229.42: strong gouge>> Strongly gouged
		<<Struct: 229.42 - 237.6: moderate fault>> Moderately faulted, sporadic gouge
		<<Struct: 230.6 - 230.6: vein>> QVlt
		<<Struct: 231.06 - 231.06: vein>> QVlt
		<<Struct: 234.79 - 234.79: vein>> QVlt
		<<Struct: 237.6 - 245.2: moderate-strong cataclasite>> 80% cataclasite
238.99	**247.10**	**SST Sandstone c-sand**
		Beige to light grey coarse-grained sericitized strongly faulted qz-rich sandstone with sub-angular to rounded clasts sub-mm to 3mm wide. Occasional turquoise strongly fuchsite (?) altered clasts. Weak fracture-controlled graphite alteration and qz (trace cal) vlts, one containing trace sphalerite. Very trace finely disseminated py. Sharp cataclasic upper contact and sharp gouged lower contact.
		<<Min: 241.9 - 249 0.1% Sphalerite>> Trace sph clots in QVlt
		<<Alt: 238.99 - 247.1 weak Fuchsite>> Selective trace clasts moderate to strongly replaced with a turquoise mineral (fuc?)
		<<Alt: 238.99 - 250.63 moderate-strong Silica>> Pervasive strong silicification in all competent sandstone and interbedded sediments (where not cataclasic)
		<<Alt: 238.99 - 250.63 weak Sericite>> Trace fracture-controlled sericite alteration between clasts in SST
		<<Vein: 238.99 - 247.1 2.5% Quartz-Calcite>> Planar qz-cal veinlets that seem to carry on from interval above, lower angle. Usually 6-20mm wide. Cross-cutting hairline fractures with calcite infill, at least two generations of veining. Trace sph clots.
		<<Struct: 238.99 - 238.99: contact>> Cataclasic ct btw SSL and SST

From (m)	To (m)	Length	Sample #	Au Best ppm	Ag Best ppm	Cu ppm	Pb ppm	Zn ppm
233.92	235.25	1.33	3783199	0.017	0.256	126.9	7.75	86.9
235.25	235.65	0.40	3783201	0.026	0.354	91.1	13.26	79.7
235.65	236.85	1.20	3783202	0.006	0.23	100	3.96	112.5
236.85	237.85	1.00	3783203	-0.00125	0.195	91.5	5.39	96.9
237.85	238.99	1.14	3783204	0.008	0.204	79.1	4.8	72.4
238.99	239.69	0.70	3783206	0.085	0.148	5	11.7	38
239.69	240.10	0.41	3783207	0.007	0.058	4	6.26	22.2
240.10	241.05	0.95	3783208	-0.00125	0.138	7.5	12.76	24
241.05	242.63	1.58	3783209	-0.00125	0.095	4.3	8.35	28.1
242.63	244.10	1.47	3783211	-0.00125	0.045	3.6	6.13	21.9
244.10	245.60	1.50	3783212	-0.00125	0.074	3.8	8.35	19.7
245.60	247.10	1.50	3783213	-0.00125	0.134	8.2	7.45	18.6

Verifying Geologist: _____ **Signature:** _____ **Report Author Initials:** _____

Project: GC
Hole: GC-20-43

From (m)	To (m)	Rock Type & Description
		<<Struct: 242 - 242: vein>> QVlt containing sph
		<<Struct: 244.1 - 244.1: vein>> QV
		<<Struct: 245.2 - 247.3: moderate-strong fault>> Moderate to strongly faulted
247.10	**251.37**	**SIS Interbedded Sandstone/Siltstone silt**
		Interbeds of strongly faulted black graphitic mudstone, dark green-grey siltstone, and conglomerate beds on a 5-20cm scale. Brecciated qz-cal veins, and 0.5 disseminated euhedral py crystals and anhedral py clots up to 1cm wide, stronger in graphitic sediments. Sharp gouged upper contact and sharp cataclasic lower contact.
		<<Min: 247.1 - 250.63 0.3% Pyrite>> Trace disseminated euhedral py crystals up to 7mm wide
		<<Min: 250.63 - 251.3 4% Pyrite>> 4% disseminated euhedral py in gouged graphitic mudstone
		<<Min: 251.3 - 259.5 0.3% Pyrite>> Dark anhedral py in vein/vlt selvages, none within chloritized host rock
		<<Alt: 247.1 - 247.69 moderate-strong Graphite>> Pervasive moderate to strong graphite alteration in black mudstone/siltstone
		<<Alt: 247.69 - 250.63 weak Graphite>> Patchy weak fracture-controlled graphite alteration
		<<Alt: 248.29 - 259.5 weak Chlorite>> Pervasive weak chloritization of sediments
		<<Alt: 248.67 - 260 weak-moderate Carbonate>> Pervasive weak to moderate carbonate alteration (except in graphitic black mudstone), stronger in selective beds (esp. chloritized sandstone)
		<<Alt: 250.63 - 251.37 moderate-strong Graphite>> Pervasive moderate to strong graphite alteration in black mudstone/siltstone
		<<Alt: 250.63 - 259.5 weak-moderate Silica>> Weak to moderate silica overprint
		<<Vein: 247.1 - 274.3 2% Quartz-Calcite>> Brecciated qz-cal veins/infill in high deformation area, some containing dark anhedral py bands in vein selvages. Stronger cal than SST than SIS.
		<<Vein: 250.13 - 251.37 6% Calcite>> Crack-seal veins in graphitic mudstone cataclasite
		<<Struct: 247.3 - 248.29: moderate-strong cataclasite>> Moderate to strongly cataclasic/brecciated
		<<Struct: 248.29 - 250.63: moderate fault>> Moderately faulted
		<<Struct: 250.63 - 252.8: weak-moderate cataclasite>> Weak to moderate cataclasite

From (m)	To (m)	Length	Sample #	Au Best ppm	Ag Best ppm	Cu ppm	Pb ppm	Zn ppm
247.10	248.29	1.19	3783214	0.008	0.219	46.8	5.27	70.3
248.29	249.17	0.88	3783215	-0.00125	0.081	41.4	4.53	68.2
249.17	249.89	0.72	3783216	0.012	0.174	116.6	6.14	77.9
249.89	250.63	0.74	3783217	0.006	0.167	86.1	5.83	81.4
250.63	251.37	0.74	3783218	0.028	0.187	99.4	11.8	91.7

Verifying Geologist: _____ **Signature:** _____ **Report Author Initials:** _____

Project: GC
Hole: GC-20-43

From (m)	To (m)	Rock Type & Description
251.37	**260.40**	**SST Sandstone m-sand**
Light blue-grey to dark grey medium-grained sandstone. Strongly faulted, no visible bedding, weak to moderately chloritized. Bleached toweard veined upper contact with black mudstone. Dark sooty anhedral py bands in vein selvages, no disseminated py in chloritized sandstone. Sharp cataclasic contacts, possible intermediate intrusion from 259.8 to 260 but alteration/deformation makes it difficult to determine.		
<<Min: 259.65 - 277.5 2.5% Pyrite>> 2.5% finely disseminated and fracture-controlled euhedral py with crystals up to 2mm wide, esp. strong in selective beds of black mudstone/siltstone		
<<Alt: 259.5 - 262.93 weak-moderate Sericite>> Patchy weak to moderate sericitization in selective beds		
<<Alt: 259.8 - 277.5 moderate Silica>> Patchy moderate silicification varying from bed to bed		
<<Struct: 251.37 - 251.37: contact>> Ct btw SIS and SST		
<<Struct: 252.8 - 259.6: moderate-strong fault>> Moderate to strongly faulted		
<<Struct: 257.69 - 257.69: vein>> QV with cross cutting vlt		
<<Struct: 259.6 - 263.11: moderate-strong cataclasite>> Moderate to strong cataclasite		
260.40	**277.50**	**SIS Interbedded Sandstone/Siltstone silt**
Interbeds of strongly faulted/cataclasic black graphitic mudstone, dark grey siltstone, and dark grey fine-grained sandstone with bedding on a mm to 30cm scale. Larger interbeds of conglomerate downhole from 275.85cm. Brecciated qz-cal veins, and 2.5% finely disseminated and fracture-controlled anhedral py, stronger in selective beds. Cataclasic contacts.		
<<Alt: 260.4 - 274.4 moderate-strong Graphite>> Pervasive moderate to strong graphite alteration in black mudstone/siltstone		
<<Alt: 268.2 - 288 weak Iron oxide>> Ankerite aggregates in vein selvages		
<<Alt: 274.4 - 277.5 weak-moderate Graphite>> Pervasive weak to moderate graphite alteration in dark grey mudstone/siltstone		

From (m)	To (m)	Length	Sample #	Au Best ppm	Ag Best ppm	Cu ppm	Pb ppm	Zn ppm
251.37	252.87	1.50	3783219	0.005	0.279	90.5	5.93	87.5
252.87	254.39	1.52	3783221	0.02	0.188	94.6	8.03	113.6
254.39	255.93	1.54	3783222	-0.00125	0.15	92.9	4.78	94
255.93	257.46	1.53	3783223	-0.00125	0.187	96.4	6.91	95.2
257.46	259.50	2.04	3783224	-0.00125	0.14	75.8	4.97	90.8
259.50	260.40	0.90	3783226	-0.00125	0.166	101.1	4.69	89.1

Verifying Geologist: _____ **Signature:** _____ **Report Author Initials:** _____

Project: GC
Hole: GC-20-43

From (m)	To (m)	Rock Type & Description	From (m)	To (m)	Length	Sample #	Au Best ppm	Ag Best ppm	Cu ppm	Pb ppm	Zn ppm
		<<Alt: 274.7 - 288 weak Sericite>> Trace fracture-controlled sericite alteration in CON									
		<<Vein: 274.5 - 288 4% Quartz-Calcite>> Planar qz-cal veins/veinlets usually 5-10mm wide, stronger qz than cal with ankerite in vein selvages. Trace sph clots. Seemingly two generations of veins at 60 and 120 degrees TCA.									
		<<Struct: 263.11 - 266.9: moderate-strong fault>> Moderate to strongly faulted									
		<<Struct: 266.9 - 268: moderate-strong cataclasite>> Moderate to strongly cataclasic									
		<<Struct: 268 - 277.5: moderate-strong fault>> Moderate to strongly faulted									
		<<Struct: 269.4 - 269.4: bedding (s0)>> Bdg in SSL									
		<<Struct: 275.9 - 275.9: bedding (s0)>> Conglomerate bed									
			260.40	261.62	1.22	3783227	0.009	0.297	62.2	6.37	104
			261.62	263.11	1.49	3783228	0.012	0.356	51	6.17	105.1
			263.11	264.62	1.51	3783229	0.013	0.381	65.7	8.8	85.4
			264.62	265.55	0.93	3783231	0.025	0.715	84.9	15.88	106.3
			265.55	266.90	1.35	3783232	0.018	0.666	102.3	16	134.7
			266.90	268.00	1.10	3783233	0.034	0.83	90	21.24	109.9
			268.00	269.47	1.47	3783234	0.029	0.83	87.4	19.4	128.9
			269.47	270.90	1.43	3783235	0.023	0.527	70.2	13.11	127.7
			270.90	272.75	1.85	3783236	0.026	0.566	84.8	16.5	100.4
			272.75	274.42	1.67	3783237	0.027	1.406	84.7	12.75	84.4
			274.42	275.90	1.48	3783238	0.013	0.308	106.5	5.78	67.3
			275.90	276.80	0.90	3783239	0.007	0.166	83.1	5.2	79.3
			276.80	277.50	0.70	3783241	0.028	1.204	141.4	9.66	81.7
277.50	**283.81**	**CON Conglomerate pebble**	277.50	278.56	1.06	3783242	0.005	0.211	87.8	3.75	77.1
		Light pinkish-grey clast-supported moderately silicified conglomerate with poorly-sorted polymictic angular to sub-rounded clasts 2mm-5cm wide and no visible bedding but moderate clast alignment. Clasts are more well-defined than previous conglomerate units, and some partially replaced by subhedral py. Clasts range from intrusive to quartzite to k-spar-rich to mudstone fragments. 0.5% disseminated euhedral py up to 4mm wide. Planar qz-cal veins and veinlets. Sharp broken upper contact, sharp lower contact.									
		<<Min: 277.5 - 283.5 0.5% Pyrite>> <1% disseminated euhedral py crystals up to 2mm wide in CON	278.56	279.00	0.44	3783243	0.012	0.476	102.4	4.43	74
		<<Min: 279.45 - 279.48 0.1% Sphalerite>> Sph clot in QV intersection	279.00	279.80	0.80	3783244	0.035	0.154	66.6	2.51	70.5

Verifying Geologist: _____ **Signature:** _____ **Report Author Initials:** _____

Project: GC
Hole: GC-20-43

From (m)	To (m)	Rock Type & Description
		<<Alt: 277.5 - 288 moderate Silica>> Pervasive moderate silicification of conglomerate and intrusive units
		<<Alt: 282 - 284.51 weak Graphite>> Patchy weak fracture-controlled graphite alteration
		<<Alt: 282.5 - 288 weak Chlorite>> Pervasive weak chlorite alteration of sediments
		<<Struct: 277.5 - 277.5: contact>> CT btw SSL and CON
		<<Struct: 277.5 - 284: weak-moderate fault>> Weak to moderately faulted
		<<Struct: 279.15 - 279.15: vein>> QV
		<<Struct: 279.47 - 279.47: vein>> QV containing sph at intersection with 30 degree vein
		<<Struct: 280.38 - 280.38: vein>> QV
		<<Struct: 280.6 - 280.6: vein>> QV
		<<Struct: 281.14 - 281.14: vein>> QV
		<<Struct: 281.51 - 281.51: vein>> QV
283.81	**284.51**	**INI Intermediate Intrusive granule** Mix of conglomerate from previous unit and broken intermediate dykes with weak fuchsite/sericite alteration and no visible mineralization. Moderate to strongly faulted, sharp upper contact and broken lower contact. <<Struct: 284 - 284.51: moderate-strong fault>> Moderate to strongly faulted
284.51	**285.98**	**CON Conglomerate pebble** Light pinkish-grey clast-supported moderately silicified conglomerate with poorly-sorted polymictic angular to sub-rounded clasts 2mm-1cm wide and no visible bedding or clast alignment. Clasts range from intrusive to quartzite to k-spar-rich to mudstone fragments. Trace disseminated euhedral py up to 3mm wide. Planar qz-cal veins and veinlets. Broken upper contact, sharp lower contact with weak to moderate graphitic alteration. <<Min: 284.51 - 285.98 0.1% Pyrite>> Very trace disseminated euhedral py crystals up to 2mm wide in CON <<Alt: 285.8 - 286.5 weak Graphite>> Patchy weak fracture-controlled graphite alteration
285.98	**286.50**	**INI Intermediate Intrusive granule** Mix of conglomerate from previous unit and broken intermediate dykes with weak fuchsite/sericite alteration, weak to moderate fracture-controlled graphite alteration on margins, and no visible mineralization. Moderately faulted, sharp upper contact and broken lower contact.

From (m)	To (m)	Length	Sample #	Au Best ppm	Ag Best ppm	Cu ppm	Pb ppm	Zn ppm
279.80	281.00	1.20	3783246	0.008	0.146	46.7	1.89	62.9
281.00	282.45	1.45	3783247	-0.00125	0.134	46.8	2.22	64.1
282.45	283.81	1.36	3783248	0.018	0.425	51.7	3.56	64.5
283.81	284.51	0.70	3783249	-0.00125	0.232	68.1	3.77	80.8
284.51	285.98	1.47	3783251	0.008	0.113	27.2	6.31	59.6
285.98	286.50	0.52	3783252	0.006	0.338	57.5	2.47	93.4

Verifying Geologist: _____ **Signature:** _____ **Report Author Initials:** _____

Project: GC
Hole: GC-20-43

From (m)	To (m)	Rock Type & Description
		<<Struct: 286.2 - 286.2: vein>> QV
		<<Struct: 286.3 - 288: weak-moderate fault>> Weak to moderately faulted
286.50	**288.00**	**CON Conglomerate pebble**
		Light pinkish-grey clast-supported moderately silicified conglomerate with poorly-sorted polymictic angular to sub-rounded clasts 2mm-1cm wide and no visible bedding or clast alignment. Clasts range from intrusive to quartzite to k-spar-rich to mudstone fragments. Trace disseminated euhedral py up to 2mm wide, 20cm wide graphitic mud lens at 287.7m. Planar qz-cal veinlets. Broken upper contact, EOH.
		<<Min: 286.5 - 288 0.1% Pyrite>> Very trace disseminated euhedral py crystals up to 2mm wide in CON
		<<Alt: 287.42 - 287.76 moderate Graphite>> Pervasive graphite alteration of mud lens
		<<Struct: 286.61 - 286.61: vein>> QV

End of Hole @ 288

From (m)	To (m)	Length	Sample #	Au Best ppm	Ag Best ppm	Cu ppm	Pb ppm	Zn ppm
286.50	288.00	1.50	3783253	-0.00125	0.058	19.1	3.06	64.6

Verifying Geologist: _____ **Signature:** _____ **Report Author Initials:** _____

GeoSpark: Drill Hole Report

KARUS GOLD

Project: GC
Hole: GC-20-44

Prospect:	GCCZ	**Survey Type:**	TN14	**Log Start Date:**	2020-12-09	**Hole Diameter:**	HQ
Projection:	NAD83-Z10	**Survey By:**	Kaitlyn Gibson	**Log End Date:**	2020-12-13	**Core Size:**	HQ
UTM East:	599814	**Azimuth:**	230.5	**Drill Company:**	Paycore	**Casing Pulled?:**	No
UTM North:	5830600	**Dip:**	-50.2	**Drill Rig:**	Rig1	**Casing Depth (m):**	16.55
UTM Elevation (m):	969.82	**Length (m):**	307.5	**Drill Started:**	2020-12-08	**Stored?:**	Yes
Local Grid:		**Hole Type:**	DD	**Drill Completed:**	2020-12-12	**Storage Location:**	LK
Local East:		**Operating Company:**	Kore Mining Ltd.	**Logged By:**	Kaitlyn Gibson	**Report No:**	
Local North:				**Signature:**		**Report Author:**	_____
Local Elevation (m):		**Comments:**					
Claims Title:							
Section:							

Depth (m)	Survey Method	Survey By	Date Surveyed	Dip	Measured Azimuth	Correction Factor	Corrected Azimuth	Mag. Field	Accept Azimuth?	Accept Dip?	Comments
0	TN14	Kaitlyn Gibson	2020-12-08	-50.2	230.5	0	230.5		☑	☑	Reflex TN-14
30	ReflexEZS	Paycore	2020-12-08	-49.4	215.4	16.6	232	55226	☑	☑	
60	ReflexEZS	Paycore	2020-12-09	-50.6	216.1	16.6	232.7	55059	☑	☑	
90	ReflexEZS	Paycore	2020-12-09	-50.9	217	16.6	233.6	54943	☑	☑	
120	ReflexEZS	Paycore	2020-12-09	-51.7	217.5	16.6	234.1	55234	☑	☑	
150	ReflexEZS	Paycore	2020-12-10	-51.9	217.1	16.6	233.7	54946	☑	☑	
180	ReflexEZS	Paycore	2020-12-10	-52.5	217.6	16.6	234.2	55119	☑	☑	
210	ReflexEZS	Paycore	2020-12-11	-53.1	218.5	16.6	235.1	55949	☑	☑	
240	ReflexEZS	Paycore	2020-12-11	-53.8	219.4	16.6	236	54961	☑	☑	
270	ReflexEZS	Paycore	2020-12-11	-54.2	220.1	16.6	236.7	55043	☑	☑	

Verifying Geologist: _____ **Signature:** _____

GeoSpark
geosparkconsulting.com

GeoSpark: Drill Hole Report

KARUS GOLD

Project: GC
Hole: GC-20-44

Depth (m)	Survey Method	Survey By	Date Surveyed	Dip	Measured Azimuth	Correction Factor	Corrected Azimuth	Mag. Field	Accept Azimuth?	Accept Dip?	Comments
307.5	ReflexEZS	Paycore	2020-12-12	-54.3	220.9	16.6	237.5	54954	☑	☑	

Verifying Geologist: _____ **Signature:** _____ **Report Author Initials:** _____

Project: GC
Hole: GC-20-44

From (m)	To (m)	Rock Type & Description	From (m)	To (m)	Length	Sample #	Au Best ppm	Ag Best ppm	Cu ppm	Pb ppm	Zn ppm
0.00	16.55 OVB	**Overburden**									
OVB											
16.55	34.33 SIS	**Interbedded silt Sandstone/Siltstone**									

Light blue-grey to black interbeds of siltstones, fine-grained sandstone, and greywacke on a 1mm to 10cm scale (silt dominant). Moderate sporadic fracture-controlled graphitic alteration. Unit is dominantly dark grey from start of unit to 25.42m, and weak to moderately chlorite-altered and thus blue-grey from 25.42m to end of unit. Qz-cal vlts containing aspy/py or cpy. 1% anhedral finely disseminated py replacing selective beds on a mm scale in the dark grey beds only, and anhedral fracture-controlled py over entire interval. Sharp lower contact.

<<Min: 16.55 - 16.6 0.1% Pyrrhotite>> Trace po clot in vlt with py

<<Min: 16.55 - 25.42 1% Pyrite>> 1-2% anhedral finely disseminated py replacing selective beds on a mm scale, anhedral fracture-controlled py, and py clots in veins/vlts

<<Min: 19.19 - 22.85 0.1% Arsenopyrite>> Aspy aggregates in QVlts

<<Min: 25.42 - 35.92 0.1% Pyrite>> Very trace anhedral fracture-controlled py along veinlet surfaces

<<Min: 27.2 - 27.85 0.1% Chalcopyrite>> 2mm wide cpy clot in QVlt

<<Min: 30.5 - 31.9 0.1% Arsenopyrite>> Finely disseminated aspy in silt along vein margins

<<Alt: 16.55 - 19.5 moderate Silica>> Patchy moderate silicification varying from bed to bed, stronger in darker beds

<<Alt: 16.55 - 24.75 weak-moderate Graphite>> Weak to moderate fracture-controlled graphite alteration, stronger at 21.5-21.7m and in gouge

<<Alt: 16.55 - 31.5 weak-moderate Carbonate>> Patchy weak to moderate carbonate alteration varying from bed to bed

<<Alt: 16.55 - 37.71 weak-moderate Sericite>> Patchy weak to moderate moderate sericitization varying from bed to bed, slightly stronger in greywacke beds

<<Alt: 19.5 - 24 moderate-strong Silica>> Pervasive moderate to strong silicification

<<Alt: 24 - 26.83 moderate Silica>> Patchy moderate silicification varying from bed to bed, stronger in darker beds

<<Alt: 24.75 - 25.42 moderate Graphite>> Moderate fracture-controlled graphite alteration, stronger in gouge

<<Alt: 25.42 - 34.33 weak-moderate Chlorite>> Pervasive chloritization of sediments

<<Alt: 26.83 - 30 moderate-strong Silica>> Pervasive moderate to strong silicification

<<Alt: 29 - 31 weak Graphite>> Weak fracture-controlled graphite alteration, stronger in gouge

Verifying Geologist: _____ **Signature:** _____ **Report Author Initials:** _____

Project: GC

Hole: GC-20-44

From (m)	To (m)	Rock Type & Description	From (m)	To (m)	Length	Sample #	Au Best ppm	Ag Best ppm	Cu ppm	Pb ppm	Zn ppm
		<<Alt: 30 - 34.33 moderate Silica>> Patchy moderate silicification varying from bed to bed, stronger in darker beds									
		<<Alt: 33.85 - 37.5 weak-moderate Carbonate>> Patchy weak to moderate carbonate alteration varying from bed to bed									
		<<Vein: 16.55 - 23.5 2% Quartz-Calcite>> 2% planar qz-cal veins and veinlets with stronger cal, occasionally with brecciated host rock fragments and/or finely disseminated aspy in host rock on vein margins. One vlt at 16.6m contains a 1mm wide po clot. Sporadic brecciated individual beds with calcite infill. No consistent angles.									
		<<Vein: 23.5 - 42.09 0.7% Quartz-Calcite>> 0.7% planar qz-cal veinlets with stronger cal, occasionally with brecciated host rock fragments and/or aspy aggregates. One vein at 27.86m contains a 2mm wide cpy clot. Sporadic brecciated individual beds with calcite infill. No consistent angles.									
		<<Struct: 16.55 - 21.5: weak-moderate fault>> Weak to moderately faulted									
		<<Struct: 16.6 - 16.7: moderate breccia>> Moderately brecciated									
		<<Struct: 18.3 - 18.3: vein>> QV									
		<<Struct: 19.19 - 19.19: vein>> QV with aspy									
		<<Struct: 21.28 - 21.28: vein>> Brecciated QV									
		<<Struct: 21.5 - 22.57: moderate-strong fault>> Moderate to strongly faulted									
		<<Struct: 22.8 - 22.8: vein>> QV									
		<<Struct: 22.85 - 22.85: vein>> QV with aspy									
		<<Struct: 22.85 - 22.85: bedding (s0)>> Bdg in SSL, opposite to vein									
		<<Struct: 23.18 - 23.89: weak-moderate fault>> Weak to moderately faulted									
		<<Struct: 24.97 - 29.13: weak fault>> Weakly faulted, sporadic gouge									
		<<Struct: 25.95 - 25.95: bedding (s0)>> Bdg in SSL									
		<<Struct: 27.86 - 27.86: vein>> QV with cpy									
		<<Struct: 29.06 - 29.06: vein>> QV									
		<<Struct: 29.13 - 31.63: moderate fault>> Moderately faulted									
		<<Struct: 31.72 - 31.72: bedding (s0)>> Bdg in SSL									
		<<Struct: 31.86 - 31.86: vein>> QVlt with aspy in host rock margins									
		<<Struct: 32.85 - 32.85: bedding (s0)>> bdg next to QV									
		<<Struct: 32.96 - 32.96: vein>> QVlt									

Verifying Geologist: _____ **Signature:** _____ **Report Author Initials:** _____

Project: GC
Hole: GC-20-44

From (m)	To (m)	Rock Type & Description
34.33	35.92	SGW Greywacke c-sand

Grey polymictic medium to coarse-grained greywacke with white to dark grey poorly-sorted weakly aligned angular clasts. Trace anhedral py fracture coatings in qz-cal vlts, sometimes without qz-cal. Sharp upper contact, sharp broken lower contact.

<<Alt: 34.33 - 42 weak Chlorite>> Pervasive weak chloritization of sediments, esp. in fracture surfaces

<<Alt: 34.33 - 42.09 weak Silica>> Patchy weak to moderate silicification varying from bed to bed, stronger in darker beds

<<Struct: 34.33 - 34.33: contact>> CT btw SIS and GWK

From (m)	To (m)	Length	Sample #	Au Best ppm	Ag Best ppm	Cu ppm	Pb ppm	Zn ppm
16.55	17.36	0.81	3783254	0.03	0.114	50.5	15.41	87.2
17.36	18.88	1.52	3783255	0.009	0.051	38.8	8.22	69.9
18.88	19.40	0.52	3783256	0.04	0.045	39.6	8.68	77.9
19.40	21.00	1.60	3783257	0.013	0.075	30.5	9.62	87.5
21.00	22.50	1.50	3783258	0.012	0.171	54.6	9.56	98.8
22.50	23.04	0.54	3783259	0.083	0.676	77.5	9.09	93.8
23.04	24.27	1.23	3783261	0.01	0.27	103.2	11.82	93.9
24.27	25.42	1.15	3783262	0.014	0.177	90.4	8.59	79
25.42	26.25	0.83	3783263	0.011	0.107	80.5	6.52	80
26.25	27.28	1.03	3783264	0.006	0.099	72.3	7.79	78.9
27.28	28.08	0.80	3783266	-0.00125	0.18	71.7	8.67	80.3
28.08	28.84	0.76	3783267	-0.00125	0.086	82.6	8.54	77.4
28.84	29.88	1.04	3783268	0.006	0.078	90.2	7.19	76.1
29.88	30.90	1.02	3783269	0.017	0.138	110.6	10.88	89.6
30.90	32.24	1.34	3783271	0.012	0.184	142.8	5.29	90.2
32.24	33.36	1.12	3783272	0.019	0.116	107.4	6	79.6
33.36	34.33	0.97	3783273	0.024	0.094	96.5	6.96	84.7
34.33	35.06	0.73	3783274	0.007	0.077	61.9	5.35	67.4
35.06	35.92	0.86	3783275	0.009	0.06	67.5	3.02	75.5

Verifying Geologist: _____ **Signature:** _____ **Report Author Initials:** _____

Project: GC
Hole: GC-20-44

From (m)	To (m)	Rock Type & Description
35.92	**37.71**	**SIS Interbedded Sandstone/Siltstone f-sand** Dark grey to black moderately faulted interbeds of siltstones and fine-grained sandstone 1mm to 10cm scale. Moderate sporadic fracture-controlled graphitic alteration. Qz-cal vlts. 1% anhedral finely disseminated py replacing selecive beds and anhedral fracture-controlled py. Sharp broken contacts. <<Min: 35.92 - 37.5 2% Pyrite>> 2% anhedral finely disseminated py replacing selective beds on a mm scale, anhedral fracture-controlled py, and py clots in veins/vlts <<Min: 37.5 - 39.3 0.1% Pyrite>> Very trace anhedral fracture-controlled py along veinlet surfaces <<Alt: 36.7 - 37.47 weak-moderate Graphite>> Weak to moderate fracture-controlled graphite alteration, stronger in gouge <<Struct: 36.37 - 36.37: vein>> QVlt <<Struct: 36.75 - 39.27: moderate-strong fault>> Moderate to strongly faulted
37.71	**42.09**	**SGW Greywacke m-sand** Grey polymictic medium to coarse-grained greywacke with white to dark grey poorly-sorted angular clasts and no visible bedding. Very trace anhedral py fracture coatings in qz-cal vlts, and occasional py clots in host rock. Possible intermediate intrusion from 37.71 to 37.95. Sharp broken upper contact, cataclasic lower contact. <<Min: 40 - 42.09 0.1% Pyrite>> Very trace anhedral py fracture coatings on vlt margins <<Alt: 37.71 - 93.6 weak-moderate Sericite>> Pervasive weak to moderate sericitization of sediments <<Alt: 42 - 45.51 moderate-strong Graphite>> Pervasive moderate to strong graphite alteration <<Struct: 37.71 - 37.71: contact>> CT btw SIS and GWK <<Struct: 40.1 - 40.1: vein>> QV <<Struct: 40.64 - 40.64: vein>> QV <<Struct: 41.6 - 42: moderate fault>> Moderately faulted <<Struct: 42 - 45.51: moderate cataclasite>> Moderately cataclasic

From (m)	To (m)	Length	Sample #	Au Best ppm	Ag Best ppm	Cu ppm	Pb ppm	Zn ppm
35.92	37.11	1.19	3783276	0.008	0.109	95.7	7.41	101.8
37.11	37.71	0.60	3783277	0.013	0.072	87.5	4.32	70.7
37.71	38.06	0.35	3783278	-0.00125	0.075	79.4	6.67	76.5
38.06	39.17	1.11	3783279	-0.00125	0.06	58.6	5.46	69.3
39.17	40.30	1.13	3783281	-0.00125	0.078	67.5	3.68	77.1

Verifying Geologist: _____ **Signature:** _____ **Report Author Initials:** _____

Project: GC
Hole: GC-20-44

From (m)	To (m)		Rock Type & Description
42.09	**46.25**	**SSL**	**Siltstone** **silt**

Dark grey to black moderately faulted graphitic siltstone with minor mudstone and conglomerate beds and bedding on a mm to cm scale. Trace fracture-controlled anhedral pyrite with brecciated qz-cal and crack-seal veinlets/veins. Sharp cataclasic upper contact and sharp broken lower contact.

<<Min: 42.09 - 46.25 0.2% Pyrite>> Trace fracture-controlled anhedral pyrite, and sometimed py breccia infill

<<Alt: 42.32 - 51.22 moderate Carbonate>> Moderate carbonate alteration varying from bed to bed

<<Alt: 45.51 - 48.85 weak-moderate Graphite>> Patchy weak to moderate graphite alteration

<<Vein: 42.09 - 48.85 1.5% Calcite>> Sporadic 5-10cm wide sets of brecciated sediments beds with calcite infill, sometimes containing anhedral py.

<<Struct: 45.15 - 45.2: breccia>> Car BX in SSL

<<Struct: 45.51 - 48.8: moderate fault>> Moderately faulted with small 5-10cm brecciated sections

From (m)	To (m)		Rock Type & Description
46.25	**52.08**	**SIS**	**Interbedded Sandstone/Siltstone** **f-sand**

Interbeds of massive medium-grained light blue-grey sandstone (80%) and dark grey siltstone bedded on a mm to cm scale. Strongly faulted in sections, with planar qz-cal vlts, sometimes containing py clots. Trace py fracture coatings. Sharp broken contacts.

<<Min: 46.25 - 54.3 0.1% Pyrite>> Very trace fracture-controlled py

<<Alt: 46.25 - 72 weak Chlorite>> Pervasive trace to weak chlorite alteration of sediments, esp. greywacke units

<<Alt: 51.22 - 53 moderate Carbonate>> Pervasive moderate carbonate alteration

<<Vein: 48.85 - 66.66 0.5% Quartz-Calcite>> Planar qz-cal vlts, sometimes containing aspy, py, sph, or cpy.

<<Struct: 48.86 - 48.86: bedding (s0)>> Bdg in SSL

<<Struct: 50.26 - 50.26: vein>> QVlt

<<Struct: 51.34 - 51.34: vein>> QVlt

From (m)	To (m)	Length	Sample #	Au Best ppm	Ag Best ppm	Cu ppm	Pb ppm	Zn ppm
40.30	41.54	1.24	3783282	-0.00125	0.061	64.5	3.04	76.4
41.54	42.09	0.55	3783283	0.015	0.071	63.1	3.45	85.8
42.09	43.50	1.41	3783284	0.022	0.133	75	5.99	87.9
43.50	44.00	0.50	3783286	0.007	0.131	88.8	9.03	114.5
44.00	45.00	1.00	3783287	-0.00125	0.08	73.2	5.92	90.4
45.00	45.47	0.47	3783288	0.009	0.238	130.4	13.44	198.8
45.47	46.25	0.78	3783289	0.006	0.23	133	6.36	145.9
46.25	47.97	1.72	3783291	0.014	0.328	150.7	5.35	137.8
47.97	48.66	0.69	3783292	-0.00125	0.124	104.2	5.3	103.6
48.66	49.10	0.44	3783293	0.008	0.146	122.2	4.02	76
49.10	50.48	1.38	3783294	0.006	0.174	115.6	4.4	104.8
50.48	51.22	0.74	3783295	0.012	0.208	172.5	7.44	140.4
51.22	52.08	0.86	3783296	0.006	0.163	156.8	6.49	100.5
52.08	53.07	0.99	3783297	0.012	0.219	150.5	5.79	98.8

Verifying Geologist: _____ **Signature:** _____ **Report Author Initials:** _____

GeoSpark
geosparkconsulting.com

Project: GC
Hole: GC-20-44

From (m)	To (m)	Rock Type & Description
52.08	**55.02**	**SSL Siltstone silt**
Interbeds of dark grey siltstone bedded on a mm to cm scale (80%) and massive medium-grained light blue-grey sandstone (80%) with planar qz-cal vlts, sometimes containing py or aspy clots. Disseminated euhedral py crystals up to 4mm wide and py fracture coatings. Sharp broken upper contact and sharp lower contact.		
<<Min: 54.3 - 55.02 1% Pyrite>> 1% disseminated euh py crystals 1-3mm wide in SSL		
<<Min: 54.53 - 54.63 0.1% Arsenopyrite>> Aspy agg. in qz-cal vlt		
<<Alt: 53 - 55.02 weak-moderate Carbonate>> Patchy weak to moderate carbonate alteration varying from bed to bed		
<<Struct: 53.85 - 53.85: bedding (s0)>> bdg in SSL		
<<Struct: 54.52 - 54.52: vein>> QV with aspy		
<<Struct: 54.8 - 56.2: weak fault>> Weakly faulted		
55.02	**58.06**	**SGW Greywacke c-sand**
Blue-grey polymictic medium to coarse-grained massively bedded greywacke with white to dark grey poorly-sorted angular clasts. Sharp upper contact, cataclasic lower contact. Planar qz-cal vlts and veins, sometimes containing py, aspy, or sph clots. 15cm dark mudstone lens at 56m. Disseminated euhedral py crystals up to 4mm wide and py fracture coatings. Sharp upper contact and sharp broken lower contact.		
<<Min: 55.02 - 69.47 0.7% Pyrite>> 0.7% disseminated euhedral py crystals up to 7mm wide, and trace anhedral py fracture coatings		
<<Min: 56.26 - 56.4 2% Arsenopyrite>> Aspy agg. in qz-cal vns		
<<Alt: 55.02 - 58.06 moderate Carbonate>> Moderate pervasive car alt		
<<Struct: 55.02 - 55.02: contact>> ct btw SGW/SST		
<<Struct: 56.25 - 56.25: vein>> QV with large aspy clot		
<<Struct: 56.35 - 56.35: vein>> QV with trace aspy		
58.06	**58.78**	**SSL Siltstone silt**
Dark grey to black moderately faulted siltstone with minor mudstone and conglomerate beds and bedding on a mm to cm scale. Weak to moderate graphitic alteration. Trace fracture-controlled anhedral pyrite and disseminated euhedral py crystals up to 3mm wide, and qz-cal veins/vlts with weak brecciation. Sharp broken upper contact and sharp lower contact.		
<<Alt: 58.06 - 68 strong Carbonate>> Patchy strong carbonate alteration		

From (m)	To (m)	Length	Sample #	Au Best ppm	Ag Best ppm	Cu ppm	Pb ppm	Zn ppm
53.07	53.70	0.63	3783298	0.005	0.264	142.6	3.54	88.6
53.70	55.02	1.32	3783299	0.021	0.331	149.3	6.59	87.8
55.02	56.03	1.01	3783301	0.005	0.282	103.5	2.39	95
56.03	56.50	0.47	3783302	0.056	0.413	124.3	9.9	84.9
56.50	58.06	1.56	3783303	0.006	0.322	117.8	2.86	85.8
58.06	58.78	0.72	3783304	0.025	0.249	106.1	9.9	99.6

Verifying Geologist: _____ Signature: _____ Report Author Initials: _____

Project: GC
Hole: GC-20-44

From (m)	To (m)	Rock Type & Description
		<<Alt: 58.4 - 58.7 weak-moderate Graphite>> Weak to moderate fracture-controlled graphite alteration
		<<Struct: 58.2 - 58.74: moderate fault>> Moderately faulted
		<<Struct: 58.57 - 58.57: vein>> QV
58.78	**68.88**	**SGW Greywacke m-sand**
		Interbeds of light blue-grey polymictic medium to coarse-grained massively bedded greywacke with white to dark grey poorly-sorted angular clasts (60%) and medium to dark grey siltstone bedded on a mm to cm scale. Strongly faulted in sections, with planar qz-cal vlts (sometimes brecciated), sometimes containing py or cpy clots. Trace py fracture coatings and trace euhedral disseminated py crystals up to 5mm wide (disseminated only downhole from 63m). Darkens in colour downhole from 64m. Possible 40cm wide intermediate intrusion or conglomerate at 67.5m. Sharp broken contacts.
		<<Min: 62.9 - 62.91 0.1% Chalcopyrite>> Cp clot in qz-cal vlt
		<<Alt: 62 - 72 moderate Graphite>> Patchy moderate graphite alteration, esp. in fracture surfaces and gogue in dark silts
		<<Alt: 68 - 71 weak Carbonate>> Patchy weak carbonate alteration
		<<Vein: 66.66 - 71.09 1.5% Quartz-Calcite>> Brecciated vlts that probably used to be planar up to 7mm wide, one containing cpy
		<<Struct: 58.78 - 58.78: contact>> Ct btw SSL/SGW
		<<Struct: 60.32 - 60.32: bedding (s0)>> Bdg in SSL
		<<Struct: 62.13 - 62.13: bedding (s0)>> bdg in SSL
		<<Struct: 62.9 - 62.9: vein>> QV with cpy clot
		<<Struct: 63.6 - 71.7: moderate fault>> Moderately faulted

From (m)	To (m)	Length	Sample #	Au Best ppm	Ag Best ppm	Cu ppm	Pb ppm	Zn ppm
58.78	60.10	1.32	3783306	0.006	0.194	99.3	4.79	92.8
60.10	61.50	1.40	3783307	0.007	0.136	103.4	7.9	108.7
61.50	62.58	1.08	3783308	0.006	0.156	133.8	7.99	111.8
62.58	63.14	0.56	3783309	-0.00125	0.241	116.9	3.76	84.4
63.14	64.00	0.86	3783311	0.01	0.366	131.3	4.82	97.2
64.00	65.18	1.18	3783312	0.01	0.234	94.6	3.42	92.3
65.18	66.66	1.48	3783313	0.012	0.117	94.5	5.83	109.1
66.66	67.50	0.84	3783314	-0.00125	0.134	101.6	4.33	95.9

Verifying Geologist: _____ **Signature:** _____ **Report Author Initials:** _____

Project: GC
Hole: GC-20-44

From (m)	To (m)	Rock Type & Description
68.88	**69.47 SSL**	**Siltstone** **silt**
		Dark grey to black moderately faulted siltstone with minor mudstone and conglomerate beds and bedding on a mm to cm scale. Weak to moderate graphitic alteration. 1% fracture-controlled anhedral pyrite and disseminated euhedral py crystals up to 3mm wide, and qz-cal veins/vlts with weak brecciation. Sharp broken contacts.
		<<Struct: 68.88 - 68.88: contact>> ct btw SGW and SSL
69.47	**72.00 SGW**	**Greywacke** **c-sand**
		Blue-grey polymictic medium to coarse-grained massively bedded greywacke with white to dark grey poorly-sorted weakly aligned angular clasts. Sharp upper contact, cataclasic lower contact. Planar qz-cal vlts and veins, one containing trace cpy at 70.86m, and one 3cm wide gravelly vein at 71.27m with weak green alteration and 15% euhedral py. 0.5% disseminated euhedral py crystals up to 3mm wide and py fracture coatings. Sharp broken upper contact and strongly cataclasic lower contact.
		<<Min: 69.47 - 71.22 0.5% Pyrite>> 0.5% disseminated euhedral py crystals up to 2mm wide
		<<Min: 70.87 - 70.9 0.1% Chalcopyrite>> Trace cp clot in qz-cal vlt
		<<Min: 71.22 - 71.35 15% Pyrite>> Greenish qz-py vein containing euhedral py crystals up to 3mm wide (see photos)
		<<Min: 71.35 - 72.1 0.5% Pyrite>> 0.5% disseminated euhedral py crystals up to 2mm wide and fracture-controlled py
		<<Vein: 71.09 - 71.4 15% Quartz-Calcite>> Planar 3cm wide gravelly greenish qz-cal vein containing 15% euhedral py
		<<Vein: 71.4 - 85.87 0.5% Quartz-Calcite>> Brecciated vlts that probably used to be planar, one possibly containing aspy at 75.75m, and one containing sph and cp clots in graphitic siltstone at 83.5m. Veins are much less reactive downhole from 81m.
		<<Struct: 70.87 - 70.87: vein>> Qvlt with trace cpy
		<<Struct: 71.2 - 71.2: vein>> Gravelly QV with 15% py
		<<Struct: 71.7 - 73.5: moderate-strong cataclasite>> 80% cataclasite
72.00	**73.50 SSL**	**Siltstone** **silt**
		Strongly graphitic cataclasic black siltstone/mudstone with bedding on a mm to cm scale and brecciated qz-cal vlts. 6% disseminated euhedral py, with concentration varying from bed to bed. Cataclasic contacts.
		<<Min: 72.1 - 73.5 6% Pyrite>> 6% disseminated euhedral py crystals up to 2mm wide, stronger in selective beds

From (m)	To (m)	Length	Sample #	Au Best ppm	Ag Best ppm	Cu ppm	Pb ppm	Zn ppm
67.50	67.96	0.46	3783315	-0.00125	0.174	89.2	4.07	84.1
67.96	68.88	0.92	3783316	-0.00125	0.116	57.6	4.84	98.9
68.88	69.47	0.59	3783317	0.01	0.155	81.5	7.92	136.1
69.47	70.05	0.58	3783318	0.006	0.17	64.5	5.32	104.5
70.05	71.10	1.05	3783319	0.729	0.299	82.7	5.03	76.6
71.10	71.45	0.35	3783321	1.644	1.832	76.9	8.3	107.3
71.45	72.00	0.55	3783322	0.017	0.218	101.7	5.76	96
72.00	73.50	1.50	3783323	1.197	0.45	83.4	7.87	95.6

Verifying Geologist: _____ **Signature:** _____ **Report Author Initials:** _____

Project: GC
Hole: GC-20-44

From (m)	To (m)	Rock Type & Description
		<<Alt: 72 - 73.47 strong Graphite>> Pervasive graphite alteration of black siltstone
		<<Alt: 73.47 - 79.87 weak-moderate Chlorite>> Pervasive weak to moderate chl alteration of SGW and CON
		<<Struct: 73.47 - 73.47: contact>> ct btw SSL and SGW
73.50	**77.00 SGW**	**Greywacke** **c-sand**
		Blue-grey polymictic coarse-grained massively bedded greywacke with white to dark grey poorly-sorted weakly aligned angular clasts. Sharp upper contact, cataclasic lower contact. Planar qz-cal vlts and veins, some possibly containing aspy. Trace disseminated euhedral py crystals up to 2mm wide and euhedral py fracture coatings. Cataclasic contacts.
		<<Min: 73.5 - 77 0.1% Pyrite>> Trace disseminated euhedral py crystals up to 2mm wide and fracture-controlled py
		<<Alt: 74.27 - 76.8 moderate Carbonate>> Moderate pervasive carbonate alt
		<<Struct: 73.5 - 76.5: weak-moderate fault>> Weak to moderately faulted
		<<Struct: 76.5 - 80.43: weak-moderate cataclasite>> Weak to moderately cataclasic
77.00	**80.43 CON**	**Conglomerate** **pebble**
		Light greenish-grey clast-supported conglomerate with poorly-sorted polymictic angular to sub-rounded clasts 1-15mm wide and no visible bedding or clast alignment. Strongly faulted, increasing towards contacts.. Clasts range from quartzite to k-spar-rich to mudstone/siltstone fragments. 0.4% disseminated euhedral py up to 5mm wide, and fracture-controlled py. Planar qz-cal veinlets. Cataclasic contacts.
		<<Min: 77 - 81.47 0.4% Pyrite>> 0.4% disseminated euhedral py crystals up to 2mm wide and fracture-controlled py
		<<Alt: 77.6 - 79.8 weak-moderate Carbonate>> Pervasive weak to strong car alt
		<<Struct: 77 - 77: contact>> Ct btw SGW and CON
80.43	**82.50 SIS**	**Interbedded Sandstone/Siltstone** **f-sand**
		Interbeds of medium-grained grey sandstone (50%) and dark grey siltstone bedded on a mm to cm scale. Moderate to strongly faulted/mixed. 1% disseminated euhedral py crystals up to 8mm wide. Sharp veined upper contact and sharp broken lower contact.
		<<Min: 81.47 - 82.1 2% Pyrite>> 2% disseminated euhedral py crystals up to 4mm wide
		<<Min: 82.1 - 83 0.1% Pyrite>> Very trace disseminated euhedral py
		<<Alt: 80.43 - 92 weak Carbonate>> Weak patchy car alt in selective sediment beds
		<<Alt: 81 - 86.72 moderate Graphite>> Patchy graphite alteration of dark grey siltstones, esp. where gouged

From (m)	To (m)	Length	Sample #	Au Best ppm	Ag Best ppm	Cu ppm	Pb ppm	Zn ppm
73.50	74.27	0.77	3783324	0.132	0.357	113.5	2.86	52.4
74.27	75.75	1.48	3783326	0.007	0.107	84.2	4.33	76.5
75.75	77.00	1.25	3783327	0.035	0.186	114.3	3	72.8
77.00	77.60	0.60	3783328	0.2	0.188	79.9	3.19	60.5
77.60	79.13	1.53	3783329	0.006	0.133	95.6	3.13	70.9
79.13	80.00	0.87	3783331	0.02	0.114	34.4	3.4	79.7
80.00	80.43	0.43	3783332	0.033	0.161	44.9	3.84	103.9
80.43	81.47	1.04	3783333	0.071	0.225	60.5	6.58	114.5
81.47	82.50	1.03	3783334	0.047	0.188	51.5	4.88	91.4

Verifying Geologist: _____ **Signature:** _____ **Report Author Initials:** _____

Project: GC
Hole: GC-20-44

From (m)	To (m)		Rock Type & Description		From (m)	To (m)	Length	Sample #	Au Best ppm	Ag Best ppm	Cu ppm	Pb ppm	Zn ppm
<<Alt: 81.47 - 93 weak Silica>> Patchy weak silicification of selective sediment beds, preferentially darker beds													
<<Struct: 80.43 - 80.43: contact>> ct btw CON and SIS													
<<Struct: 80.43 - 83: moderate fault>> Moderately faulted													
82.50	**83.00**	**SGW**	**Greywacke**	**c-sand**	82.50	83.00	0.50	3783335	0.018	0.149	38.1	6.29	117.1
Grey polymictic coarse-grained massively bedded greywacke with white to dark grey poorly-sorted moderately aligned angular clasts. Planar qz-cal veins. Trace disseminated euhedral py crystals up to 2mm wide. Sharp broken upper contact and sharp veined lower contact.													
83.00	**83.73**	**SSL**	**Siltstone**	**silt**	83.00	83.73	0.73	3783336	0.511	0.504	60.2	8.72	372.7
Strongly graphitic cataclasic strongly faulted black siltstone/mudstone and brecciated qz-cal vlts. 4% disseminated euhedral py crystals up to 8mm wide, with concentration varying from bed to bed. Cataclasic contacts.													
<<Min: 83 - 86.72 1% Pyrite>> 1% disseminated euhedral py crystals up to 6mm wide, stronger in darker sediments beds and sometimes in Qz-cal vlts													
<<Min: 83.44 - 83.46 0.1% Chalcopyrite>> Cp clot in qz-cal vlt													
<<Min: 83.44 - 83.46 0.1% Sphalerite>> Sph clot in qz-cal vlt													
<<Struct: 83 - 84: moderate-strong cataclasite>> Moderate to strongly cataclasic													
					83.73	85.21	1.48	3783337	0.079	0.228	48.8	4.61	109.3
83.73	**85.21**	**SIS**	**Interbedded Sandstone/Siltstone**	**silt**									
Interbeds of coarse-grained grey sandstone (50%) and dark grey siltstone bedded on a mm to cm scale. Strongly faulted/mixed. 1% disseminated euhedral py crystals up to 1cm wide. Sharp veined upper contact and sharp broken lower contact.													
<<Struct: 83.73 - 83.73: contact>> ct btw SSL and SIS													
<<Struct: 84 - 86.72: moderate fault>> Moderately faulted													
85.21	**85.64**	**CON**	**Conglomerate**	**pebble**	85.21	85.64	0.43	3783338	0.014	0.238	77.3	4.92	94.9
Grey clast-supported conglomerate with poorly-sorted polymictic angular to sub-rounded clasts 1-3mm wide and no visible bedding or clast alignment. There is a small chance this is an intrusive unit. Trace disseminated euhedral py up to 5mm wide, and fracture-controlled py. Planar qz-cal veinlets. Sharp broken contacts.													

Verifying Geologist: _____ **Signature:** _____ **Report Author Initials:** _____

Project: GC
Hole: GC-20-44

From (m)	To (m)	Rock Type & Description	From (m)	To (m)	Length	Sample #	Au Best ppm	Ag Best ppm	Cu ppm	Pb ppm	Zn ppm
85.64	**86.72**	**SSL Siltstone silt** Moderately graphitic moderately faulted black siltstone/mudstone. Planar qz-cal vlts, sometimes containing euhedral py. 2% disseminated euhedral py crystals up to 8mm wide, with concentration varying from bed to bed. Sharp faulted contacts. <<Vein: 85.87 - 94.1 1% Quartz>> Planar qz-cal vlts and veins up to 2.5cm wide, some containing aspy and one containing trace sph at 93.31m. <<Struct: 86 - 86: bedding (s0)>> Bdg in SSL <<Struct: 86.46 - 86.46: bedding (s0)>> Bdg in SSL	85.64	86.72	1.08	3783339	0.311	0.456	67.4	12.79	119
			86.72	87.57	0.85	3783341	0.029	0.182	55.6	6.08	107.8
86.72	**87.57**	**SGW Greywacke m-sand** Grey polymictic coarse-grained massively bedded greywacke with white to dark grey poorly-sorted moderately aligned angular clasts. Planar qz-cal vlts, some containing euhedral py (see photos). Trace disseminated euhedral py crystals up to 4mm wide. Sheared contacts, and fault-controlled bleaching alteration increasing towards lower contact. <<Min: 86.72 - 87.57 0.1% Pyrite>> Very trace very finely disseminated py in SGW <<Struct: 86.81 - 86.81: vein>> QVlt with py									
87.57	**89.92**	**SIS Interbedded Sandstone/Siltstone f-sand** Interbeds of fine-grained grey sandstone and dark grey siltstone bedded on a mm to cm scale. Strongly faulted, with possible intrusion or conglomerate from 88.7-88.9m. Planar qz-cal veins. 1% disseminated and fracture-controlled euhedral py crystals up to 8mm wide. Sheared upper contact and sharp broken lower contact. <<Min: 87.57 - 89.92 1% Pyrite>> 1% disseminated euh py crystals up to 8mm wide <<Alt: 89 - 96.44 weak Fuchsite>> Weak fracture-controlled fuchsite (chlorite?) alteration <<Alt: 89.46 - 89.92 moderate Graphite>> Graphitic gouge in dark grey siltstone <<Struct: 87.57 - 89.45: weak-moderate fault>> Weak to moderately faulted <<Struct: 87.95 - 87.95: bedding (s0)>> Bdg in SSL <<Struct: 88.77 - 88.77: vein>> QV on possible INI or CON margin <<Struct: 89.27 - 89.27: vein>> QV with aspy <<Struct: 89.45 - 89.92: moderate-strong gouge>> Moderate to strongly gouged									

Verifying Geologist: _____ **Signature:** _____ **Report Author Initials:** _____

Project: GC
Hole: GC-20-44

From (m)	To (m)	Rock Type & Description
89.92	**96.44**	**SGW Greywacke c-sand**

Grey polymictic coarse-grained massively bedded greywacke with white to dark grey poorly-sorted moderately aligned angular clasts and weakly defined bedding. Planar qz-cal vlts, one containing sph at 93.31m. Trace disseminated euhedral py crystals up to 1cm wide. Dark grey bedded silt section from 93.4-93.6. Sharp broken upper contact, veined gouged lower contact.

<<Min: 89.92 - 96.44 0.1% Pyrite>> Trace disseminated euhedral py crystals up to 1cm wide.

<<Min: 93.3 - 93.32 0.1% Sphalerite>> Sph clot in qz-cal vlt

<<Alt: 89.92 - 96.44 weak Graphite>> Patchy weak fracture-controlled graphitic alteration

<<Alt: 93.6 - 96.44 moderate-strong Sericite>> Pervasive moderate to strong sericitization of SGW

<<Alt: 95.83 - 100.18 moderate Silica>> Pervasive moderate silicification of sediments where not cataclasic

<<Vein: 96.4 - 100.18 0.5% Quartz>> Brecciated vlts that probably used to be planar, up to 3mm wide

<<Struct: 89.92 - 94.14: weak fault>> Weakly faulted

<<Struct: 90.56 - 90.56: bedding (s0)>> weakly defined bdg in SGW

<<Struct: 93.31 - 93.31: vein>> QV with sph

<<Struct: 94.14 - 94.5: strong fault>> Strongly faulted

<<Struct: 94.5 - 100: moderate fault>> Moderately faulted

<<Struct: 94.95 - 94.95: vein>> 4mm wide qvlt

From (m)	To (m)	Length	Sample #	Au Best ppm	Ag Best ppm	Cu ppm	Pb ppm	Zn ppm
87.57	88.60	1.03	3783342	0.061	0.243	65	7.06	112.8
88.60	89.14	0.54	3783343	0.218	0.213	57.3	4.01	73.2
89.14	89.92	0.78	3783344	0.131	0.462	71.7	6.84	136.3
89.92	91.20	1.28	3783346	0.011	0.245	86.3	4.55	90.5
91.20	92.05	0.85	3783347	0.053	0.231	88.1	5.28	78.1
92.05	93.12	1.07	3783348	0.187	0.59	77.6	5.61	67.1
93.12	93.60	0.48	3783349	0.159	0.506	66	145.64	79.8
93.60	94.50	0.90	3783351	0.015	0.25	86.8	2.58	91.2
94.50	95.68	1.18	3783352	0.005	0.195	107.8	5.19	83.9
95.68	96.44	0.76	3783353	0.007	0.256	127.1	4.48	93.7
96.44	96.79	0.35	3783354	0.006	0.45	70.9	3.78	110.6

Verifying Geologist: _____ **Signature:** _____ **Report Author Initials:** _____

Project: GC
Hole: GC-20-44

From (m)	To (m)	Rock Type & Description
96.44	**100.18**	**SIS** **Interbedded Sandstone/Siltstone** **f-sand**
		Interbeds of coarse-grained grey sandstone (50%) and dark grey siltstone bedded on a mm to cm scale. Moderately faulted. Weakly carbonaceous 0.5mm rhomboid white clasts in dark beds, possible recrystallization? 3% disseminated euhedral py crystals up to 7mm wide, with varying intensity from bed to bed. Planar qz-cal vlts. Sharp veined upper contact and cataclasic lower contact.
		<<Min: 96.44 - 100.18 3% Pyrite>> 3% disseminated euhedral py crystals up to 7mm wide, with varying intensity from bed to bed.
		<<Alt: 96.44 - 100.18 weak Carbonate>> Weak patchy car alt in white rhomboid clasts in selective sediment beds
		<<Alt: 96.44 - 100.18 moderate-strong Graphite>> Patchy moderate to strong graphite alteration, especially in gouge
		<<Struct: 98.05 - 98.05: bedding (s0)>> Bdg in SSL
		<<Struct: 99 - 99: bedding (s0)>> Bdg in SSL
		<<Struct: 100 - 103.5: strong cataclasite>> Strong cataclasite, mixed sediments
100.18	**103.00**	**SIS** **Interbedded Sandstone/Siltstone** **silt**
		Strongly cataclasic mix of units on either side, either fully mixed or in ~40cm intervals of greywacke or siltstone-dominant sediment. Trace dark subhedral py clots, py band at lower cataclasic contact.
		<<Min: 100.18 - 111.5 0.3% Pyrite>> Trace dark subhedral py clots in cataclasite and euhedral py crystals up to 3mm wide in gwk and INI
		<<Vein: 100.18 - 103 2% Calcite>> Cal crack-seal veins in cataclasite.
103.00	**110.83**	**SGW** **Greywacke** **c-sand**
		Light grey polymictic coarse-grained massively bedded greywacke with white to dark grey poorly-sorted moderately aligned angular clasts and weakly defined bedding. Clasts appear to be bleached. Planar qz-cal veins/veinlets, and 0.5% disseminated dark euhedral py crystals up to 3mm wide. Cataclasic contacts.
		<<Min: 105.8 - 105.95 0.1% Sphalerite>> Dis sph crystals in QVlt
		<<Min: 105.8 - 105.95 0.1% Chalcopyrite>> Cp clot in qz-cal vlt
		<<Min: 106.9 - 107 0.1% Arsenopyrite>> Aspy aggregates in faulted qz-cal vein
		<<Alt: 103 - 110 weak-moderate Sericite>> Pervasive weak to moderate sericitization of SGW

From (m)	To (m)	Length	Sample #	Au Best ppm	Ag Best ppm	Cu ppm	Pb ppm	Zn ppm
96.79	98.75	1.96	3783355	0.073	0.434	75.2	9.36	114.5
98.75	100.18	1.43	3783356	0.234	0.587	81.5	9.35	107.3
100.18	101.61	1.43	3783357	0.168	0.309	58.8	6.92	72.3
101.61	101.96	0.35	3783358	0.051	0.208	34.5	6.78	64.8
101.96	103.00	1.04	3783359	0.117	0.743	63.1	26.32	68
103.00	103.68	0.68	3783361	0.759	0.509	45.6	5.37	68.5
103.68	104.67	0.99	3783362	0.18	0.255	48	5.06	64.8
104.67	105.58	0.91	3783363	-0.00125	0.201	54.4	3.53	79.5
105.58	106.03	0.45	3783364	1.641	0.235	42.1	3.54	136.4
106.03	106.78	0.75	3783366	0.01	0.207	45.5	3.9	93

Verifying Geologist: _____ **Signature:** _____ **Report Author Initials:** _____

Project: GC
Hole: GC-20-44

From (m)	To (m)	Rock Type & Description	From (m)	To (m)	Length	Sample #	Au Best ppm	Ag Best ppm	Cu ppm	Pb ppm	Zn ppm
		<<Alt: 103.5 - 121.72 moderate Silica>> Patchy moderate silicification of gwk, INI, and SIS where competent (15% of beds)	106.78	107.21	0.43	3783367	0.882	0.407	27.4	9.72	123.7
		<<Alt: 107.21 - 110.83 weak Carbonate>> Pervasive weak carbonate alteration	107.21	108.57	1.36	3783368	0.148	0.193	41.4	4.48	65.1
		<<Alt: 110 - 117.72 moderate Sericite>> Pervasive moderate sericitization of all units	108.57	109.90	1.33	3783369	-0.00125	0.145	38.7	2.84	72.5
		<<Vein: 103 - 111.5 1% Quartz>> Planar qz-cal vlts and veins up to 2.5cm wide, sometimes containing aspy, and one containing euhedral sph at 105.93m.	109.90	110.83	0.93	3783371	0.008	0.191	44.6	2.76	52.8
		<<Struct: 103 - 103: contact>> Ct btw SIS and SGW									
		<<Struct: 103.5 - 107.21: moderate fault>> Moderately faulted									
		<<Struct: 106.5 - 106.5: vein>> QV									
		<<Struct: 107.9 - 108.57: moderate-strong fault>> Moderate to strongly faulted									
		<<Struct: 109.1 - 110.83: weak-moderate fault>> Weak to moderately faulted									
		<<Struct: 109.45 - 109.45: vein>> QV									
		<<Struct: 109.97 - 109.97: vein>> QV									
			110.83	111.51	0.68	3783372	0.012	0.26	33.1	8.1	49.2
110.83	**112.00 INI**	**Intermediate Intrusive** **c-sand**	111.51	112.00	0.49	3783373	0.114	0.845	142.3	9.94	48.4
		Greenish grey intermediate intrusion with equal parts fuchsite-altered angular phenocrysts and black amphiboles, 1-3mm wide. Looks like the "funfetti" rock from the West Zone. Trace disseminated euhedral py crystals up to 4mm wide in host rock, increasing to cataclasic lower contact. Mixed with dark grey siltstone from 111.5-112m. Cataclasic contacts.									
		<<Min: 111.5 - 113.26 2% Pyrite>> 2% disseminated euhedral py crystals up to 3mm wide, with concentration varying from bed to bed.									
		<<Alt: 110.83 - 112 strong Fuchsite>> Selective fuchsite-replaced phenos in INI									
		<<Alt: 111.51 - 113.26 moderate-strong Graphite>> Moderate to strong graphitic alteration in SSL									
		<<Vein: 111.5 - 116.14 1% Quartz-Calcite>> Brecciated qz-cal veins ~1cm wide in cataclasic section									
		<<Struct: 110.83 - 111.5: moderate fault>> Moderately faulted									
		<<Struct: 111.5 - 117.5: moderate cataclasite>> Moderately cataclasic									
112.00	**113.26 SSL**	**Siltstone** **silt**	112.00	113.26	1.26	3783374	0.252	0.541	71.2	8.15	66.5
		Strongly cataclasic moderately graphitic dark grey to black siltstone/mudstone. Planar deformed qz-cal vlts. 2% disseminated euhedral py crystals up to 3mm wide, with concentration varying from bed to bed. Cataclasic contacts.									
		<<Struct: 112.91 - 112.91: bedding (s0)>> Bdg in SSL									

Verifying Geologist: _____ **Signature:** _____ **Report Author Initials:** _____

Project: GC
Hole: GC-20-44

From (m)	To (m)		Rock Type & Description
113.26	**116.10**	**SGW**	**Greywacke** **c-sand**

Grey polymictic coarse-grained weakly cataclasic massively bedded greywacke with white to dark grey poorly-sorted clasts up to 3mm wide. Very minimal broken veins. Trace disseminated euhedral py crystals up to 3mm wide. Cataclasic contacts.

<<Min: 113.26 - 116.5 0.1% Pyrite>> Trace disseminated euhedral py crystals up to 3mm wide

From (m)	To (m)		Rock Type & Description
116.10	**121.29**	**SIS**	**Interbedded Sandstone/Siltstone** **f-sand**

Strongly cataclasic moderate to strongly graphitic dark grey to black siltstone/mudstone, with 15-20cm interbeds of coarse-grained grey sandstone. Planar deformed qz veins, some containing euh py, and crack-seal veins at lower contact. 4% disseminated euhedral py crystals up to 1cm wide, with concentration varying from bed to bed. Cataclasic contacts.

<<Min: 116.5 - 121.5 4% Pyrite>> 4% disseminated euhedral py crystals up to 1cm wide, with concentration varying from bed to bed.

<<Alt: 116.14 - 121.29 moderate-strong Graphite>> Moderate to strong graphitic alteration in SIS

<<Alt: 117.2 - 121.29 weak Carbonate>> Pervasive weak carbonate alteration

<<Alt: 117.72 - 121.5 weak-moderate Sericite>> Pervasive weak to moderate sericitization of mudstone, stronger in selective beds

<<Vein: 116.14 - 121 2% Quartz>> Planar but broken qz veins up to 3cm wide in strongly faulted area, some containing euhedral py

<<Vein: 121 - 121.5 10% Quartz-Calcite>> Qz-dominant qz-cal crack-seal veins in graphitic SIS

<<Struct: 116.3 - 116.3: vein>> QV

<<Struct: 117.5 - 123: moderate fault>> Moderately faulted, sporadic gouge/cataclasite

<<Struct: 117.76 - 117.76: bedding (s0)>> bdg in SSL

<<Struct: 118.96 - 118.96: vein>> QV

<<Struct: 119.83 - 119.83: vein>> QV

From (m)	To (m)	Length	Sample #	Au Best ppm	Ag Best ppm	Cu ppm	Pb ppm	Zn ppm
113.26	114.65	1.39	3783375	0.058	0.212	44.1	4.21	75.9
114.65	116.10	1.45	3783376	0.075	0.101	32.9	2.99	63.8
116.10	116.83	0.73	3783377	0.008	0.257	31.8	20.05	53.6
116.83	117.72	0.89	3783378	0.636	0.48	50.8	9.1	88.1
117.72	118.74	1.02	3783379	0.273	0.479	53.6	10.13	96

Verifying Geologist: _____ **Signature:** _____ **Report Author Initials:** _____

Project: GC
Hole: GC-20-44

From (m)	To (m)	Rock Type & Description
121.29	**121.72**	**SGW Greywacke c-sand**
Grey polymictic coarse-grained weakly cataclasic greywacke with white to dark grey poorly-sorted clasts up to 3mm wide. 1% disseminated euhedral py crystals up to 2mm wide. Cataclasic contacts.		
<<Min: 121.5 - 138 0.5% Pyrite>> 0.5% disseminated euhedral py crystals up to 3mm wide, sometimes subhedral with rounded edges		
<<Alt: 121.5 - 144.5 moderate Sericite>> Pervasive moderate sericite alteration, bleaching of light grey sediments and intrusions		
<<Vein: 121.5 - 140.7 1% Quartz-Calcite>> Qz-dominant planar qz-cal veins/vlts, containing trace cpy at 122.9m and strong aspy at 140.6m. Very broken and gravelly in fault zones.		
121.72	**124.31**	**INI Intermediate Intrusive c-sand**
Either a light grey intermediate intrusion or coarse-grained sandstone with fuchsite-altered angular phenocrysts, 1-3mm wide. 0.5% disseminated euhedral py crystals up to 2mm wide in host rock. Planar broken qz cal veins/vlts, one containing a cpy clot at 122.8m. Cataclasic veined upper contact and gouged lower contact.		
<<Min: 122.7 - 122.8 0.1% Chalcopyrite>> Cpy clot in QV		
<<Alt: 121.72 - 143.1 weak Silica>> Weak patchy silicification where competent		
<<Alt: 122.3 - 124 weak-moderate Fuchsite>> Weak to moderate fuchsite alteration of phenos/clasts		
<<Alt: 123 - 144.5 weak Graphite>> Weak fracture-controlled graphitic alteration		
<<Struct: 121.72 - 121.72: dyke>> Possibly dyke		
<<Struct: 123 - 124.85: moderate-strong fault>> Moderate to strongly faulted		
<<Struct: 123.58 - 123.58: vein>> QV		
124.31	**140.14**	**SST Sandstone m-sand**
Beige to light grey moderate to strongly faulted coarse-grained sandstone with patchy fuchsite-altered angular phenocrysts or patchy intermediate intrusions, and sporadic silt beds 5-15mm wide. 0.5% disseminated dark euhedral py crystals up to 2mm wide in host rock. Planar broken qz cal veins/vlts, . Cataclasic veined upper contact and gouged lower contact. Gouged upper contact and sharp lower contact with cataclasic SIS		

From (m)	To (m)	Length	Sample #	Au Best ppm	Ag Best ppm	Cu ppm	Pb ppm	Zn ppm
118.74	119.16	0.42	3783381	1.367	0.584	31.3	7.4	90.2
119.16	120.42	1.26	3783382	0.142	0.449	73.2	7.29	71.8
120.42	121.29	0.87	3783383	0.367	0.722	92.6	10.7	93.8
121.29	121.72	0.43	3783384	1.308	0.665	116.5	5.77	71.8
121.72	122.43	0.71	3783385	0.014	0.621	151.3	3.77	86.8
122.43	123.00	0.57	3783387	0.008	1.565	108.3	2.5	75.4
123.00	124.31	1.31	3783388	0.05	2.097	105.3	5	63.6

Verifying Geologist: _____ **Signature:** _____ **Report Author Initials:** _____

Project: GC

Hole: GC-20-44

From (m)	To (m)	Rock Type & Description
		<<Min: 138 - 141 1% Pyrite>> 0.5% disseminated euhedral py crystals up to 3mm wide, sometimes subhedral with rounded edges (esp. close to QV with aspy at 140.6m)
		<<Alt: 136 - 136.63 weak-moderate Fuchsite>> Selective fuchsite-replaced phenos in INI?
		<<Struct: 124.85 - 125.26: moderate cataclasite>> Moderate cataclasite
		<<Struct: 125.26 - 128.3: moderate-strong fault>> Moderate to strongly faulted
		<<Struct: 125.32 - 125.32: vein>> QV
		<<Struct: 127.6 - 127.6: vein>> QV
		<<Struct: 128 - 128: bedding (s0)>> Bdg in silt layers in sandstone
		<<Struct: 128.3 - 129.67: weak-moderate fault>> weak to moderately faulted
		<<Struct: 129.53 - 129.53: bedding (s0)>> Bdg in silt layers in sandstone
		<<Struct: 129.67 - 133.8: moderate-strong fault>> Moderate to strongly faulted
		<<Struct: 133.8 - 134: moderate cataclasite>> Moderately cataclasic
		<<Struct: 134 - 136.4: weak-moderate fault>> Weak to moderately faulted
		<<Struct: 136.4 - 141.1: strong fault>> Strongly faulted

From (m)	To (m)	Length	Sample #	Au Best ppm	Ag Best ppm	Cu ppm	Pb ppm	Zn ppm
124.31	125.40	1.09	3783389	0.093	0.661	147.2	7.15	85.2
125.40	126.88	1.48	3783391	0.995	0.794	172.5	5.38	92.8
126.88	128.30	1.42	3783392	0.017	0.273	97.6	6.74	84.3
128.30	129.67	1.37	3783393	0.007	0.118	91.7	6.26	81.7
129.67	131.22	1.55	3783394	0.045	0.43	88.2	4.35	76.5
131.22	132.45	1.23	3783395	0.041	0.617	121.3	4.55	77.2
132.45	133.61	1.16	3783396	0.219	0.649	121.3	8.37	83.7
133.61	134.00	0.39	3783397	0.018	0.422	124.6	3.26	85.5
134.00	135.00	1.00	3783398	0.039	0.388	115	3.67	90
135.00	136.00	1.00	3783399	0.22	0.325	130	5.64	89.1
136.00	136.70	0.70	3783401	0.213	0.444	87.4	7.45	75
136.70	137.80	1.10	3783402	0.009	0.818	103.6	4.16	71.8
137.80	139.30	1.50	3783403	0.092	0.491	93.9	4.23	77.9

Verifying Geologist: _____ **Signature:** _____ **Report Author Initials:** _____

Project: GC
Hole: GC-20-44

From (m)	To (m)	Rock Type & Description
140.14	**144.50**	**SIS** **Interbedded Sandstone/Siltstone** **c-sand**

Interbeds of polymictic light grey coarse-grained sandstone, grey siltstone, and possible intermediate intrusions bedded on a 1mm to 40cm scale. Moderately cataclasic/mixed. Patchy disseminated euhedral py crystals up to 1cm wide, stronger in darker sediments. Trace fuchsite alteration in suspected INI intervals (ex. 142.3-143.08m). Qz-cal veins, some containing aspy (strong at 140.6m).

<<Min: 140.55 - 140.62 5% Arsenopyrite>> Euhedral aspy clots/aggregates up to 2cm wide in QV

<<Min: 141 - 143.08 0.3% Pyrite>> 0.3% disseminated euhedral py crystals up to 3mm wide, sometimes subhedral with rounded edges

<<Min: 143.08 - 149.18 5% Pyrite>> 5% disseminated euhedral py crystals and fracture-controlled anhedral py up to 1cm wide, sometimes subhedral with rounded edges

<<Alt: 141 - 143.08 weak Fuchsite>> Selective weak fuchsite-replaced phenos in INI?

<<Vein: 140.7 - 157.5 1% Quartz-Calcite>> 1% brecciated qz (dominant)-cal veins up to 3cm wide in highly deformed/cataclasic zone. One containing aspy aggregates at 151.3m, and some containing euhedral py clots.

<<Struct: 141.1 - 152.39: strong cataclasite>> Strong cataclasite

<<Struct: 143.08 - 143.08: dyke>> Possible dyke

144.50	**149.18**	**SMD** **Mudstone** **mud**

Strongly graphitic strongly cataclasic black mudstone/siltstone. 5% finely disseminated py with deformed euhedral clots up to 8mm wide, with concentration varying from bed to bed. Possibly mixed with INI (grey) from 147.64-148m. Brecciated calcite infill, cataclasic contacts.

<<Alt: 144.5 - 149.18 strong Graphite>> Strong pervasive graphitic alteration in black SMD

<<Struct: 147.64 - 147.64: dyke>> Possible dyke margin

From (m)	To (m)	Length	Sample #	Au Best ppm	Ag Best ppm	Cu ppm	Pb ppm	Zn ppm
139.30	140.14	0.84	3783404	0.137	0.592	111.1	5.36	80.4
140.14	140.52	0.38	3783406	0.627	0.59	109.3	7.73	84.4
140.52	141.00	0.48	3783407	0.42	0.461	69.3	5.32	79
141.00	142.30	1.30	3783408	0.242	0.407	91.4	6.18	97
142.30	143.08	0.78	3783409	0.339	0.556	105.5	4.52	66
143.08	144.50	1.42	3783411	0.151	0.549	97	11.34	73.6
144.50	146.05	1.55	3783412	0.052	0.598	94.7	9.43	275.5
146.05	147.64	1.59	3783413	0.252	0.754	80.4	10.15	71
147.64	148.15	0.51	3783414	0.298	0.865	73.2	53.67	127
148.15	149.18	1.03	3783415	0.141	0.537	61.6	11.89	106.5

Verifying Geologist: _____ **Signature:** _____ **Report Author Initials:** _____

Project: GC
Hole: GC-20-44

From (m)	To (m)	Rock Type & Description
149.18	**152.00**	**CON Conglomerate pebble**
Strongly cataclasic grey sediments, probably conglomerate but too cataclasic to tell true clast size/composition. 1-2% py clots up to 1cm wide. Black mud lens from 150-150.2m. Trace fuchsite-altered clasts, could have INI material mixed in. Brecciated calcite infill, cataclasic contacts.		
<<Min: 149.18 - 151.5 1% Pyrite>> 1% disseminated euhedral py crystals up to 7mm wide, deformed from faulting		
<<Min: 151.2 - 151.3 2% Arsenopyrite>> Aspy aggregates in broken QV		
<<Min: 151.5 - 154.5 0.1% Pyrite>> Very trace disseminated euhedral py		
<<Alt: 150 - 150.2 strong Graphite>> Strong pervasive graphitic alteration in black mud lens		
<<Alt: 150.2 - 153.1 weak Fuchsite>> Very trace fuchsite replacement of phenos/clasts in light grey units		
<<Alt: 150.2 - 160.5 moderate-strong Sericite>> Pervasive moderate to strong sericite alteration		
152.00	**152.32**	**INI Intermediate Intrusive granule**
Strongly cataclasic intermediate intrusion with fuchsite-altered phenos and mixed with graphitic black mudstone. Trace finely disseminated py, cataclasic contacts. Lith too small, sample crosses lith boundary		
<<Alt: 152.02 - 152.31 moderate-strong Graphite>> Moderate to strong fracture-controlled graphite alteration in INI mixed with mudstone		
152.32	**157.50**	**SGW Greywacke c-sand**
Grey polymictic coarse-grained weakly cataclasic massively bedded greywacke with white to dark grey poorly-sorted moderately aligned angular clasts. Brecciated calcite infill. Trace disseminated euhedral py, 1% downhole from 154.5m. Cataclasic upper contact, sharp broken lower contact.		
<<Min: 154.5 - 157.5 1% Pyrite>> 1% disseminated euhedral py crystals up to 1cm wide		
<<Alt: 154.4 - 157.5 weak Graphite>> Weak fracture-controlled graphite alteration		
<<Struct: 152.39 - 157.6: moderate-strong fault>> Moderate to strongly faulted		

From (m)	To (m)	Length	Sample #	Au Best ppm	Ag Best ppm	Cu ppm	Pb ppm	Zn ppm
149.18	150.20	1.02	3783416	0.12	0.505	58.4	6.7	104
150.20	151.04	0.84	3783417	0.584	0.906	68.8	6.51	86.2
151.04	151.50	0.46	3783418	1.619	1.478	45.8	46.57	103.8
151.50	152.00	0.50	3783419	0.009	0.406	119.4	3.05	81.4
152.00	152.39	0.39	3783421	0.035	0.534	89.9	6.73	120.6
152.39	153.57	1.18	3783422	-0.00125	0.245	105.5	2.63	69.8
153.57	154.70	1.13	3783423	0.089	0.562	109.2	3.27	62
154.70	156.03	1.33	3783424	0.859	0.896	98.1	6.17	92.4
156.03	157.50	1.47	3783426	0.19	0.464	99.4	7.69	67.3

Verifying Geologist: _____ **Signature:** _____ **Report Author Initials:** _____

Project: GC
Hole: GC-20-44

From (m)	To (m)	Rock Type & Description
157.50	**166.93**	**SIS — Interbedded Sandstone/Siltstone — c-sand**
		Interbeds of strongly graphitic strongly cataclasic black coarse-grained sandstone, mudstone, and siltstone with bedding on a mm to 50cm scale. Re-crystallized with small calcite crystals up to 1mm wide. 5% finely disseminated py crystals up to 8mm wide, with concentration varying from bed to bed. Possibly mixed with INI (grey) from 147.64-148m. Planar qz-cal veins, deformed to various degrees. Sharp broken upper contact and cataclasic lower contact.
		<<Min: 157.5 - 166.93 5% Pyrite>> 5% finely disseminated euh py crystals up to 8mm wide, with concentration varying from bed to bed.
		<<Alt: 157.5 - 166.93 strong Graphite>> Strong pervasive graphitic alteration in black mud lens
		<<Alt: 159.5 - 162.2 weak Calcite>> Calcite recrystallization? Possibly clast replacement. Any carbonate alteration in surrounding cataclasic units has probably already been neutralized by fluids.
		<<Alt: 160.1 - 163 moderate Silica>> Moderate silicification of SIS where competent
		<<Vein: 159.5 - 163.5 0.7% Quartz-Calcite>> Qz-dominant planar qz-cal veinlets up to 1cm wide in SIS
		<<Vein: 163.5 - 171.9 1.5% Quartz-Ankerite-Chlorite>> 1% qz-dominant brecciated gravelly qz-cal veins up to 7cm wide in highly deformed/cataclasic zone, some containing euhedral py clots.
		<<Struct: 157.6 - 159: moderate cataclasite>> Moderately cataclasic
		<<Struct: 159 - 162.2: moderate fault>> Moderately faulted, sporadic gouge
		<<Struct: 159.2 - 159.2: bedding (s0)>> Bdg in SIS
		<<Struct: 159.5 - 159.5: vein>> QV in SIS
		<<Struct: 161.85 - 161.85: vein>> QV
		<<Struct: 162.2 - 175.4: strong cataclasite>> Strongly cataclasic
166.93	**168.08**	**SGW — Greywacke — c-sand**
		Light grey strongly cataclasic unit, likely greywacke, but clasts are no longer visible. Trace deformed py clots up to 3mm wide. Cataclasic contacts.
		<<Min: 166.93 - 167.3 0.1% Pyrite>> Very trace disseminated euhedral py
		<<Alt: 166.93 - 167.85 weak Graphite>> Weak fracture-controlled graphite alteration
		<<Alt: 166.93 - 169 moderate Sericite>> Pervasive moderate sericite alteration, difficult to determine boundary due to cataclasite.
		<<Alt: 167.85 - 169 strong Fuchsite>> Selective strong fuchsite-replaced phenos in INI

From (m)	To (m)	Length	Sample #	Au Best ppm	Ag Best ppm	Cu ppm	Pb ppm	Zn ppm
157.50	158.41	0.91	3783427	0.031	0.553	114.5	9.09	292.5
158.41	159.61	1.20	3783428	0.156	0.715	85.7	7.12	199.7
159.61	160.50	0.89	3783429	0.026	0.416	40.6	5.5	85
160.50	162.00	1.50	3783431	0.213	1.538	60.4	5.43	105.7
162.00	162.69	0.69	3783432	0.077	0.879	71.9	7.13	215
162.69	163.50	0.81	3783433	0.079	0.731	74.4	10.45	169
163.50	164.75	1.25	3783434	0.099	0.986	88	6.62	103.2
164.75	165.51	0.76	3783435	0.19	1.855	55.5	21.2	72.2
165.51	166.35	0.84	3783436	0.141	1.641	60.4	12.24	55.8
166.35	166.93	0.58	3783437	0.28	0.721	54.2	9.45	87.1

Verifying Geologist: _____ **Signature:** _____ **Report Author Initials:** _____

GeoSpark
geosparkconsulting.com

Project: GC
Hole: GC-20-44

From (m)	To (m)		Rock Type & Description
168.08	**169.00**	**INI**	**Intermediate Intrusive** **pebble**

Greenish grey strongly cataclasic intermediate intrusion with 60% strongly fuchsite-altered angular phenocrysts 1-3mm wide (high relative concentration of green phenos). No visible mineralization, cataclasic contacts. Strong veining/mixing at lower contact with graphitic black siltstone.

From (m)	To (m)		Rock Type & Description
169.00	**173.73**	**SIS**	**Interbedded Sandstone/Siltstone** **f-sand**

Mix of strongly graphitic strongly cataclasic black coarse-grained sandstone, mudstone, and siltstone. 7% finely disseminated and fracture-controlled py crystals up to 1cm wide, with concentration varying from bed to bed. Sheared qz veins deformed to various degrees. Cataclasic contacts.

<<Min: 169 - 173.73 7% Pyrite>> 7% finely disseminated euh py crystals up to 8mm wide, with concentration varying from bed to bed.

<<Alt: 169 - 173.73 moderate-strong Graphite>> Moderate to strong pervasive graphitic alteration in black mud lens

<<Alt: 171.5 - 180 moderate-strong Sericite>> Patchy moderate to strong sericitization varying from bed to bed

<<Vein: 171.9 - 172.2 90% Quartz>> Brecciated gravelly qz-cal vein containing euhedral py crystals up to 3mm wide

<<Vein: 172.2 - 179.76 2% Quartz>> Cataclasic/strongly deformed qz breccia infill

<<Vein: 172.2 - 187.8 0.5% Quartz-Calcite>> Sporadic planar qz dominant qz-cal veins 1-6cm wide.

<<Struct: 173.71 - 173.71: vein>> QV

From (m)	To (m)		Rock Type & Description
173.73	**174.34**	**INI**	**Intermediate Intrusive** **granule**

Greenish grey strongly cataclasic intermediate intrusion with moderately fuchsite-altered angular phenocrysts 1-3mm wide. Very trace disseminated euhedral py crystals up to 3mm wide. Cataclasic contacts with strong mixing at lower contact with graphitic black siltstone.

<<Min: 173.73 - 174.34 0.1% Pyrite>> Very trace disseminated euhedral py

<<Alt: 173.73 - 174.34 weak-moderate Fuchsite>> Weak to moderate fuchsite repacement of phenos

<<Alt: 173.73 - 179.76 moderate-strong Graphite>> Patchy moderate to strong graphitic alteration, esp. in fracture surfaces of dark sediments and gouge

From (m)	To (m)	Length	Sample #	Au Best ppm	Ag Best ppm	Cu ppm	Pb ppm	Zn ppm
166.93	168.08	1.15	3783438	0.036	0.193	49.4	3.33	69.4
168.08	169.00	0.92	3783439	0.005	0.594	35.2	3.34	48.6
169.00	169.58	0.58	3783441	0.161	0.938	90.6	7.32	65.1
169.58	170.67	1.09	3783442	0.346	0.612	51.1	16.89	80.6
170.67	171.25	0.58	3783443	0.507	1.039	99.2	10.64	56.6
171.25	171.82	0.57	3783444	0.16	0.789	56	9.24	73
171.82	172.38	0.56	3783446	0.075	0.825	29.4	6.94	63.5
172.38	173.73	1.35	3783447	0.059	0.553	42.5	12.57	86.4
173.73	174.34	0.61	3783448	-0.00125	0.187	76.1	2.75	53

Verifying Geologist: _____ **Signature:** _____ **Report Author Initials:** _____

Project: GC
Hole: GC-20-44

From (m)	To (m)	Rock Type & Description
174.34	**174.82**	**SSL Siltstone silt** Strongly graphitic strongly cataclasic black siltstone. 5% finely disseminated and fracture-controlled py crystals up to 1cm wide, with concentration varying from bed to bed. Crack-seal qz-cal veins. Cataclasic contacts. <<Min: 174.34 - 174.82 5% Pyrite>> 5% finely disseminated euh py crystals up to 8mm wide, with concentration varying from bed to bed.
174.82	**175.40**	**INI Intermediate Intrusive granule** Greenish grey strongly cataclasic intermediate intrusion with moderately fuchsite-altered angular phenocrysts 1-3mm wide. Very trace disseminated euhedral py crystals up to 3mm wide. Cataclasic contacts with strong mixing with graphitic black siltstone. <<Min: 174.82 - 176.56 0.2% Pyrite>> Trace disseminated euhedral py <<Alt: 174.82 - 175.4 weak-moderate Fuchsite>> Weak to moderate fuchsite repacement of phenos
175.40	**180.00**	**SIS Interbedded Sandstone/Siltstone m-sand** Cataclasic moderate to strongly graphitic dark grey to black siltstone/mudstone, with 15-20cm interbeds of coarse-grained grey sandstone. Planar qz veins. 0.5% disseminated euhedral py crystals up to 3mm wide, with concentration varying from bed to bed. Intermediate intrusion from 176.15-176.33m. Cataclasic upper contact. <<Min: 176.56 - 178.5 0.5% Pyrite>> 0.5% disseminated euh py crystals up to 3mm wide, with concentration varying from bed to bed. <<Min: 178.5 - 183.8 0.1% Pyrite>> Very trace disseminated euh py crystals up to 5mm wide, darker in possible INI <<Struct: 175.4 - 180: moderate cataclasite>> Moderately cataclasic/moderately faulted <<Struct: 177.87 - 177.87: vein>> QV <<Struct: 179.21 - 179.21: bedding (s0)>> bdg in SIS

From (m)	To (m)	Length	Sample #	Au Best ppm	Ag Best ppm	Cu ppm	Pb ppm	Zn ppm
174.34	174.82	0.48	3783449	0.024	0.299	73.8	11.09	72.3
174.82	175.40	0.58	3783451	-0.00125	0.164	65.1	2.9	49.9
175.40	176.56	1.16	3783452	0.009	0.39	128.6	3.07	100.5
176.56	177.18	0.62	3783453	0.013	0.448	94.3	9.44	108.8
177.18	178.10	0.92	3783454	0.029	0.479	98.3	6.78	91.9
178.10	178.85	0.75	3783455	0.025	0.545	90.1	4.73	80.9
178.85	179.21	0.36	3783456	0.011	0.693	125.2	4.23	98.1

Verifying Geologist: _____ **Signature:** _____ **Report Author Initials:** _____

Project: GC
Hole: GC-20-44

From (m)	To (m)	Rock Type & Description
180.00	**184.30**	**INI Intermediate Intrusive silt**
		Light grey to beige moderately-faulted fine-grained INI or siltstone with trace disseminated dark euhedral py clots. Seems to be bleached in the same manner as many other INIs, but too faulted to tell for sure. Bottom 30cm is bedded siltstone with a sharp contact.
		<<Min: 183.8 - 193.5 1.5% Pyrite>> 1.5% disseminated euh py crystals up to 5mm wide, darker in possible INI, some with rounded edges
		<<Min: 184 - 185.6 0.1% Sphalerite>> Trace sph clots in QVs
		<<Alt: 180 - 184.3 weak-moderate Sericite>> Pervasive weak to moderate sericitization/bleaching
		<<Struct: 180 - 183.23: strong fault>> Strongly faulted
		<<Struct: 183.23 - 183.8: weak-moderate cataclasite>> Weak to moderately cataclasic
		<<Struct: 183.8 - 184.6: moderate fault>> Moderately faulted
184.30	**187.62**	**SST Sandstone c-sand**
		Grey coarse-grained polymictic sandstone/greywacke with bleached clasts/semi spherule texture. Planar qz veinlets with sph, 0.5% disseminated euhedral py and fracture-controlled anhedral py. Weak patchy graphitic alteration, sharp upper contact and gouged lower contact.
		<<Alt: 184.3 - 194.5 weak-moderate Graphite>> Patchy weak to moderate graphite alteration
		<<Alt: 184.5 - 187.5 weak-moderate Silica>> Wk-mod per sil
		<<Alt: 187.3 - 187.5 weak-moderate Carbonate>> Pervasive weak to moderate car
		<<Struct: 184.6 - 185.67: weak fault>> Weakly faulted
		<<Struct: 185.52 - 185.52: vein>> QVs with sph clots
		<<Struct: 185.67 - 186.17: strong fault>> Strongly faulted
		<<Struct: 186.17 - 186.6: weak fault>> Weakly faulted
		<<Struct: 186.44 - 186.44: vein>> QV
		<<Struct: 186.6 - 188.1: strong fault>> Strongly faulted

From (m)	To (m)	Length	Sample #	Au Best ppm	Ag Best ppm	Cu ppm	Pb ppm	Zn ppm
179.21	180.00	0.79	3783457	0.069	0.574	103	5.56	80.2
180.00	180.63	0.63	3783458	0.016	0.473	87.1	3.64	82.4
180.63	181.85	1.22	3783459	-0.00125	0.151	97.9	4.72	87.8
181.85	183.23	1.38	3783461	0.019	0.172	120	6.24	94.4
183.23	184.30	1.07	3783462	0.396	0.676	96.4	6.9	94.7
184.30	185.67	1.37	3783463	0.2	0.499	84	6.48	102.5
185.67	186.60	0.93	3783464	1.177	1.017	122.8	10.26	105.8
186.60	187.62	1.02	3783466	0.345	0.932	111.3	10.26	94.2

Verifying Geologist: _____ **Signature:** _____ **Report Author Initials:** _____

Project: GC
Hole: GC-20-44

From (m)	To (m)	Rock Type & Description
187.62	**190.62**	**INI Intermediate Intrusive m-sand**
		Several generations of dark grey and beige (bleached) intermediate intrusions with needle-like calcite-altered bleached phenos up to 3mmm long (see photos). Strongly faulted in sections, with 1% euhedral py crystals up to 1mm wide, stronger in gouge. Gouged upper contact and sharp gouged lower contact.
		<<Min: 190.6 - 192 0.1% Sphalerite>> Sph clot in 1.5cm wide QVs
		<<Alt: 187.64 - 193.5 moderate Sericite>> Pervasive moderate ser, bleaching in INI
		<<Alt: 188.9 - 189.43 weak-moderate Carbonate>> Carbonate-replaced needle-like white phenocrysts
		<<Alt: 189.43 - 192 weak Fuchsite>> Very trace fuchsite-replaced phenos or clasts
		<<Alt: 189.43 - 193.4 weak-moderate Silica>> Wk-mod per sil
		<<Vein: 187.8 - 193 2% Quartz-Calcite>> Planar qz dominant qz-cal veins 1-3cm wide.
		<<Struct: 188.1 - 189.6: moderate fault>> Moderately faulted
		<<Struct: 188.22 - 188.22: vein>> QV
		<<Struct: 188.45 - 188.45: vein>> QV
		<<Struct: 189.09 - 189.09: vein>> 2mm wide qvlt
		<<Struct: 189.6 - 192.5: strong fault>> Strongly faulted
190.62	**193.50**	**INI Intermediate Intrusive f-sand**
		Beige (bleached) fine grained intermediate intrusion with no visible phenos; could possibly be a tuff or siltstone. Strongly faulted in sections, with 1% euhedral py crystals up to 1mm wide, stronger in gouge. Sharp gouged upper contact and cataclasic lower contact.
		<<Vein: 193 - 199.75 0.2% Quartz-Calcite>> Planar qz dominant qz-cal vlts 1-10mm wide.
		<<Struct: 190.96 - 190.96: vein>> 2mm wide QV
		<<Struct: 192.62 - 192.62: vein>> Graphitic fibrous vlt
		<<Struct: 192.9 - 192.9: vein 49 deg. >> 2cm wide QV with ank
		<<Struct: 193.4 - 193.75: weak-moderate cataclasite>> Weak to moderate cataclasite

From (m)	To (m)	Length	Sample #	Au Best ppm	Ag Best ppm	Cu ppm	Pb ppm	Zn ppm
187.62	188.85	1.23	3783628	0.078	0.234	52.3	5.75	39
188.85	189.43	0.58	3783467	0.104	0.5	66.6	6.47	48.5
189.43	190.62	1.19	3783468	0.475	1.181	108.8	9.45	87.4
190.62	192.06	1.44	3783469	4.147	2.892	63.1	10.48	77.5

Verifying Geologist: _____ **Signature:** _____ **Report Author Initials:** _____

Project: GC
Hole: GC-20-44

From (m)	To (m)		Rock Type & Description	
193.50	**198.08**	**SSL**	**Siltstone**	**silt**

Green to grey siltstone with 20cm pseudo-beds due to fracture-controlled bleaching. Grey from 193.5 to 195m and gradationally green from 195-197.5m. Trace fracture-controlled py and qz vlts, cataclasic contacts. Bleached lower contact.

<<Min: 193.5 - 198.08 0.1% Pyrite>> Very trace disseminated euhdral py

<<Alt: 193.5 - 206.22 moderate-strong Sericite>> Pervasive moderate to strong ser

<<Alt: 195 - 198.08 weak-moderate Chlorite>> Pervasive weak to moderate chl alt in green SST

<<Struct: 193.75 - 197: weak-moderate fault>> Weak to moderately faulted

<<Struct: 193.85 - 193.85: vein>> 2mm wide vlt

<<Struct: 194.69 - 194.69: vein>> 1mm qvlt

<<Struct: 195.15 - 195.15: vein>> Graphite vlt

<<Struct: 195.67 - 195.67: vein>> 2mm wide QV

<<Struct: 195.74 - 195.74: vein>> 2mm qvlt

<<Struct: 196.34 - 196.34: vein>> 1mm wide qvlt

<<Struct: 196.74 - 196.74: vein>> Qvlt

<<Struct: 197 - 197.4: weak-moderate cataclasite>> Weak to moderate cataclasite

<<Struct: 197.22 - 197.22: vein>> 2mm qvlt

<<Struct: 197.4 - 199.75: moderate fault>> Moderately faulted

From (m)	To (m)		Rock Type & Description	
198.08	**207.71**	**SIS**	**Interbedded Sandstone/Siltstone**	**silt**

Interbeds of light grey siltstone, polymictic light grey coarse-grained sandstone, black graphitic siltstone/mudstones, and possible intermediate intrusions bedded on a 1mm to 40cm scale. Moderately cataclasic/mixed in sections, with varying degrees of graphitic alteration, strongest from 202.5-207.71m. Trace fuchsite alteration of fracture surfaces and trace clasts from 200-201m, indicating possible intrusive unit. Pseudo-recrystallized texture in selective beds (possibly clasts? see photos). Patchy disseminated euhedral py crystals up to 1cm wide, stronger in darker sediments. Brecciated and sometimes crack-seal qz-cal veins/vlts. Cataclasic upper contact, sheared lower contact.

From (m)	To (m)	Length	Sample #	Au Best ppm	Ag Best ppm	Cu ppm	Pb ppm	Zn ppm
192.06	193.50	1.44	3783471	0.877	1.06	99.9	11.57	101.7
193.50	195.00	1.50	3783472	0.052	0.344	134.8	6.49	88.5
195.00	196.54	1.54	3783473	0.008	0.123	135	5.84	79.8
196.54	198.08	1.54	3783474	-0.00125	0.082	116.2	3.87	80.1
198.08	199.44	1.36	3783475	0.097	1.448	179	4.68	67.5
199.44	200.06	0.62	3783476	0.15	3.873	84.4	27.63	65.5

Verifying Geologist: _____ **Signature:** _____ **Report Author Initials:** _____

Project: GC
Hole: GC-20-44

From (m)	To (m)	Rock Type & Description	From (m)	To (m)	Length	Sample #	Au Best ppm	Ag Best ppm	Cu ppm	Pb ppm	Zn ppm
		<<Min: 198.08 - 200.3 3% Pyrite>> 3% fracture-controlled and disseminated euh py crystals up to 5mm wide, some with rounded edges	200.06	201.15	1.09	3783477	0.163	1.553	95.1	7.42	72.4
		<<Min: 200.3 - 202.3 0.1% Pyrite>> Trace euh disseminated py crystals up to 5mm wide	201.15	202.50	1.35	3783478	0.149	0.762	60.3	7.75	69.8
		<<Min: 202.3 - 207.2 7% Pyrite>> 3% fracture-controlled and disseminated euh py crystals up to 5mm wide, some with rounded edges	202.50	203.71	1.21	3783479	0.401	0.554	53.7	9.24	67
		<<Min: 207.2 - 219.2 0.1% Pyrite>> Trace disseminated euh py crystals up to 5mm wide	203.71	204.76	1.05	3783481	0.301	1.703	63.3	32.36	116.1
		<<Alt: 199.44 - 202.5 weak-moderate Graphite>> Patchy weak to moderate fracture-controlled graphitic alteration	204.76	206.22	1.46	3783482	0.058	0.55	74.9	10.88	92.7
		<<Alt: 200.4 - 206.4 moderate Silica>> Patchy silicification of <10% of selective beds	206.22	207.71	1.49	3783483	0.014	0.313	58.5	5.85	77.2
		<<Alt: 202.5 - 207.71 moderate Graphite>> Pervasive moderate graphite alteration									
		<<Alt: 206.22 - 234 weak-moderate Sericite>> Pervasive weak to moderate ser									
		<<Vein: 199.75 - 200.76 7% Quartz>> Cataclasic crack-seal qz-cal veins in cataclasite. One planar vein at 200.8m.									
		<<Vein: 200.76 - 243.6 1% Quartz-Calcite>> Planar qz-dominant qz-cal veins/vlts from 2mm to 5cm wide, brecciated to varying degrees in strongly faulted/cataclasite sections. Sometimes containing ankerite. No consistent angles.									
		<<Struct: 198.08 - 198.08: contact>> Ct btw SSL and SIS									
		<<Struct: 198.79 - 198.79: vein>> 1mm qvlt									
		<<Struct: 199.75 - 204.76: strong cataclasite>> Strongly cataclasic									
		<<Struct: 199.85 - 199.85: vein>> Crack-seal vein set									
		<<Struct: 201.66 - 201.66: vein>> Brecciated QV									
		<<Struct: 201.82 - 201.82: vein>> Brecciated QV									
		<<Struct: 202.24 - 202.24: vein>> Brecciated QV									
		<<Struct: 202.76 - 202.76: vein>> Brecciated 2mm wide qvlt									
		<<Struct: 203.26 - 203.26: vein>> Brecciated 3mm wide qvlt									
		<<Struct: 204.76 - 207.71: moderate-strong fault>> Weak to moderately faulted, sporadic gouge									
		<<Struct: 204.89 - 204.89: vein 84 deg. >> Concordant brecciated QV									
		<<Struct: 205.13 - 205.13: bedding (s0)>> Bdg in SSL									
			207.71	208.88	1.17	3783484	0.013	0.203	41.7	3.24	75.6

Verifying Geologist: _____ **Signature:** _____ **Report Author Initials:** _____

Project: GC
Hole: GC-20-44

From (m)	To (m)	Rock Type & Description
207.71	**213.25**	**SGW Greywacke c-sand**
Grey polymictic coarse-grained massively bedded greywacke with white to dark grey poorly-sorted moderately aligned angular clasts. Planar qz-cal vns/vlts. Trace disseminated euhedral py crystals up to 2mm wide, stronger proximal to veins. Sheared upper contact, increase in fracture-controlled graphite to gradational lower contact.		
<<Alt: 207.71 - 213.25 weak Graphite>> Weak fracture-controlled graphite alteration, increasing towards bottom of unit		
<<Alt: 209.1 - 212 weak-moderate Silica>> Pervasive weak to moderate silicification		
<<Struct: 207.71 - 207.71: contact>> CT btw SIS and SGW		
<<Struct: 207.71 - 213.25: moderate fault>> Moderately faulted, sporadic gouge		
<<Struct: 210.2 - 210.2: vein>> 3cm wide QV		
<<Struct: 212.68 - 212.68: vein>> 3mm wide planar qvlt		
213.25	**214.24**	**SST Sandstone c-sand**
Dark grey cataclasic coarse-grained graphitic sandstone, likely a continuation of above unit with increased graphite. Trace disseminated and fracture-controlled py. Sheared upper contact, veined lower contact.		
<<Alt: 213.25 - 214.24 moderate Graphite>> Pervasive moderate graphite alteration		
<<Struct: 213.25 - 213.65: weak-moderate cataclasite>> Weak to moderate cataclasite		
<<Struct: 213.65 - 217: moderate fault>> Moderately faulted		
214.24	**219.20**	**SGW Greywacke c-sand**
Light grey polymictic coarse-grained massively bedded greywacke with white to dark grey poorly-sorted moderately aligned angular clasts. Turquoise and chlorite-altered from 206.92-217.74m. Planar qz-cal vns/vlts, brecciated to varying degrees. Trace disseminated dark euhedral py crystals up to 2mm wide. Veined upper contact, increase in fracture-controlled graphite to gradational lower contact.		
<<Alt: 214.24 - 226.1 weak-moderate Silica>> Pervasive weak to moderate silicification		
<<Alt: 216.92 - 217.74 weak-moderate Chlorite>> Pervasive weak to moderate chlorite alteration, turning the rock blue		
<<Alt: 218.9 - 225 weak Graphite>> Weak fracture-controlled graphitic alteration		
<<Struct: 214.24 - 214.24: contact>> Ct btw SST and SGW		
<<Struct: 216.33 - 216.33: vein>> 1mm wide QV		

From (m)	To (m)	Length	Sample #	Au Best ppm	Ag Best ppm	Cu ppm	Pb ppm	Zn ppm
208.88	210.34	1.46	3783486	0.046	0.23	27.7	4.06	58.1
210.34	211.73	1.39	3783487	0.105	0.369	44.1	4.38	69.9
211.73	213.25	1.52	3783488	0.009	0.495	49.7	12.58	67.7
213.25	214.24	0.99	3783489	0.019	0.201	83.7	4.43	68.2
214.24	215.40	1.16	3783491	0.016	0.059	33.5	3.02	70.8
215.40	216.92	1.52	3783492	-0.00125	0.049	36.2	3.57	68.7
216.92	217.74	0.82	3783493	-0.00125	0.044	27.3	3.77	63.2
217.74	219.20	1.46	3783494	-0.00125	0.078	35.4	2.96	61

Verifying Geologist: _____ **Signature:** _____ **Report Author Initials:** _____

Project: GC
Hole: GC-20-44

From (m)	To (m)	Rock Type & Description
		<<Struct: 217 - 217.55: moderate-strong fault>> Moderate to strongly faulted
		<<Struct: 217.55 - 227.25: moderate fault>> Moderately faulted, sporadic gouge
219.20	**227.88**	**SGW Greywacke c-sand**
		Same as above unit, with a gradational increase in fracture-controlled graphite alteration to cataclasic lower contact, and no chlorite alteration. 2% euhedral py crystals up to 1cm wide in graphitic sections, trace euhedral py in lighter grey sections. Planar qz-cal veins and vlts.
		<<Min: 219.2 - 227.88 1% Pyrite>> 1% disseminated py crystals up to 1cm wide, 2% in graphitic sections
		<<Alt: 225 - 227.88 moderate Graphite>> Moderate fracture-controlled graphite alteration, increasing to pervasive at the bottom of interval
		<<Struct: 219.39 - 219.39: vein>> 5mm wide QVlt
		<<Struct: 219.46 - 219.46: vein>> 5mm wide QVlt
		<<Struct: 223.57 - 223.57: vein>> 1cm wide Qvlt
		<<Struct: 225.5 - 225.5: vein>> 5mm wide QV
		<<Struct: 226.36 - 226.36: vein>> 5mm wide QVlt
		<<Struct: 227.25 - 228.4: moderate cataclasite>> Moderate cataclasite
		<<Struct: 227.27 - 227.27: vein>> 4mm wide QV
227.88	**229.10**	**INI Intermediate Intrusive granule**
		Green-grey fuchsite-altered intermediate intrusion with sections of light grey matrix and dark grey matrix (see photos). Polygonal green phenos and needle-like bleached amphiboles. Very trace finely disseminated euhedral py. Sharp cataclasic contacts.
		<<Min: 227.88 - 229.1 0.1% Pyrite>> Very trace finely disseminated euhedral py

From (m)	To (m)	Length	Sample #	Au Best ppm	Ag Best ppm	Cu ppm	Pb ppm	Zn ppm
219.20	220.50	1.30	3783495	0.018	0.159	29.9	3.48	54.5
220.50	222.00	1.50	3783496	0.054	0.181	33.1	4.23	64
222.00	223.50	1.50	3783497	0.012	0.189	35.9	3.06	69.6
223.50	225.00	1.50	3783498	0.019	0.13	33.7	3.4	71.5
225.00	226.50	1.50	3783499	0.026	0.349	11.2	37.96	61.1
226.50	227.88	1.38	3783601	0.012	0.301	27.9	17.83	83.2
227.88	229.10	1.22	3783602	0.008	0.462	33.6	4.62	57.3

Verifying Geologist: _____ **Signature:** _____ **Report Author Initials:** _____

Project: GC
Hole: GC-20-44

From (m)	To (m)	Rock Type & Description
		<<Alt: 227.88 - 229.1 weak-moderate Fuchsite>> Weak to moderate fuchsite replacement of selective phenos
		<<Struct: 227.88 - 227.88: dyke>> ct btw graphitic SGW and INI
		<<Struct: 228.4 - 232.84: weak-moderate cataclasite>> Weak to moderately cataclasic
		<<Struct: 228.86 - 228.86: vein>> 3mm QVlt
229.10	**232.84**	**CON Conglomerate pebble** Light grey polymictic massively bedded conglomerate with white to dark grey poorly-sorted moderately aligned angular clasts. Clast composition is difficult to tell, but includes dark grey mudstone fragments. Planar qz-cal vns/vlts, some containing euhedral py. Trace disseminated euhedral py crystals up to 2mm wide, stronger proximal to veins. Weak patchy fracture-controlled graphitic alteration. Cataclasic contacts, graphitic upper contact.
		<<Min: 229.1 - 232.8 0.2% Pyrite>> Trace finely disseminated euh py
		<<Min: 231.55 - 231.68 0.1% Arsenopyrite>> Possible dissemianted aspy in vein
		<<Min: 232.8 - 235.33 2% Pyrite>> 2% disseminated euhedral py crystals up to 3mm wide
		<<Alt: 229.1 - 229.5 weak-moderate Graphite>> Weak to moderate fracture-controlled graphite alteration
		<<Alt: 229.5 - 232.84 weak-moderate Silica>> Patchy weak to moderate silicification
		<<Alt: 231.8 - 234.5 weak-moderate Graphite>> Patchy weak to moderate graphite alteration
		<<Vein: 229.2 - 229.45 40% Calcite>> Calcite crack-seal veins in cataclasite
		<<Struct: 229.1 - 229.1: dyke>> ct btw INI and CON
232.84	**235.33**	**SIS Interbedded Sandstone/Siltstone silt** Interbeds of light grey conglomerate, polymictic light grey coarse-grained sandstone, dark grey weakly graphitic siltstone/mudstones, bedded on a 1mm to 40cm scale. Moderately cataclasic/mixed, with varying degrees of graphitic alteration. Patchy 2% disseminated euhedral py crystals up to 1cm wide, stronger in darker sediments. Brecciated and sometimes crack-seal qz-cal veins/vlts. Cataclasic contacts.
		<<Alt: 234 - 249 moderate-strong Sericite>> Pervasive moderate to strong ser
		<<Struct: 232.84 - 232.84: contact>> ct btw CON and SIS
		<<Struct: 232.84 - 234.24: moderate-strong cataclasite>> Moderate to strongly cataclasic
		<<Struct: 234.24 - 239: weak cataclasite>> Weakly cataclasic
		<<Struct: 234.95 - 234.95: vein>> 1cm wide QV

From (m)	To (m)	Length	Sample #	Au Best ppm	Ag Best ppm	Cu ppm	Pb ppm	Zn ppm
229.10	229.50	0.40	3783603	0.043	0.125	23.8	2.76	60.1
229.50	230.82	1.32	3783604	0.12	0.171	28.4	2.85	63.2
230.82	231.68	0.86	3783606	0.017	0.121	25.4	2.55	60
231.68	232.84	1.16	3783607	0.079	0.172	35.4	3.38	61.5

Verifying Geologist: _____ Signature: _____ Report Author Initials: _____

Project: GC
Hole: GC-20-44

From (m)	To (m)		Rock Type & Description	
235.33	**240.09**	**SGW**	**Greywacke**	**m-sand**

Light grey polymictic coarse-grained massively bedded greywacke with white to dark grey poorly-sorted moderately aligned angular clasts. Finer-grained section from 237.83-240m, possibly an intermediate intrusion. Clast composition is difficult to tell, but includes sparse dark grey mudstone fragments. Planar qz-cal vlts. Trace disseminated euhedral py crystals up to 1mm wide. Weak patchy fracture-controlled graphitic alteration. Cataclasic contacts.

<<Min: 235.33 - 240.09 0.1% Pyrite>> Trace disseminated dark sooty py

<<Struct: 237.82 - 237.82: vein>> 2mm qvlt

<<Struct: 239 - 240.09: weak-moderate cataclasite>> Weak to moderately cataclasic

From (m)	To (m)		Rock Type & Description	
240.09	**241.61**	**SSL**	**Siltstone**	**silt**

Dark grey cataclasic graphitic siltstone/fine-grained sandstone. 2% disseminated and fracture-controlled euhedral py crystals up to 5mm wide. Cataclasic folded upper contact, cataclasic lower contact.

<<Min: 240.09 - 241.65 2% Pyrite>> 2% disseminated/fracture-controlled euh py

<<Alt: 240.09 - 241.6 moderate Graphite>> Pervasive moderate graphite alteration

<<Alt: 241.6 - 243.91 weak-moderate Graphite>> Patchy weak to moderate graphite alteration

<<Struct: 240.09 - 240.3: moderate-strong cataclasite>> Moderate to strong cataclasite, folded

<<Struct: 240.3 - 243.91: moderate cataclasite>> Moderate cataclasite

From (m)	To (m)		Rock Type & Description	
241.61	**243.91**	**CON**	**Conglomerate**	**pebble**

Grey polymictic massively bedded conglomerate with white to dark grey poorly-sorted moderately aligned angular clasts. Brecciated calcite infill. Trace disseminated euhedral py crystals up to 6mm wide, stronger proximal to veins. Weak patchy fracture-controlled graphitic alteration. Cataclasic graphitic contacts.

<<Min: 241.65 - 243.91 0.1% Pyrite>> Very trace disseminated euh py crystals up to 7mm wide

<<Alt: 243.25 - 243.5 weak-moderate Iron oxide>> Ank aggregates in QV

From (m)	To (m)	Length	Sample #	Au Best ppm	Ag Best ppm	Cu ppm	Pb ppm	Zn ppm
232.84	234.24	1.40	3783608	0.046	0.277	36.2	5.41	59.8
234.24	235.33	1.09	3783609	0.024	0.207	63.9	3.85	62.1
235.33	236.76	1.43	3783611	0.006	0.308	83.3	3.22	66.6
236.76	237.83	1.07	3783612	0.011	0.356	86.4	3.11	69.3
237.83	239.00	1.17	3783613	0.007	0.266	121.6	3.39	83.9
239.00	240.09	1.09	3783614	0.005	0.196	109	3.77	77.2
240.09	240.91	0.82	3783615	0.014	0.444	136.9	5.57	105.7
240.91	241.61	0.70	3783616	0.159	0.442	116.1	11.66	177.3
241.61	243.00	1.39	3783617	0.009	0.234	97	3.31	81.7
243.00	243.91	0.91	3783618	0.014	0.368	120.4	2.91	64.9

Verifying Geologist: _____ **Signature:** _____ **Report Author Initials:** _____

Project: GC
Hole: GC-20-44

From (m)	To (m)	Rock Type & Description
		<<Vein: 243.6 - 277.86 2.5% Quartz-Calcite>> Planar qz-cal veins/vlts with considerably higher calcite content than units above, and considerabely less deformed. Calcite breccia infill. Veins/vlts sometimes contain py, cpy, and/or specular hematite. Vns at all different kinds of angles, but consistently around 40 degrees at 253-267m.
		<<Struct: 242.33 - 242.33: vein>> Gravelly sheared qvlt
		<<Struct: 243.3 - 243.3: vein>> Deformed 1cm wide qz-cal-ank vein
243.91	**253.50**	**VOM Mafic Volcanic pebble**
		Blue-green strongly chloritized lapilli tuff with angular to sub-rounded polymictic lapilli/clasts up to 2cm wide, ranging from qz to dark green, some quatrz-rich and some with possible hornblende-origin. Could largely consist of basaltic material. The "clasts" / xenoliths / lapilli sometimes have a definite clast origin, and some look more like vesicles (see photos). Patchy fracture-controlled rust-coloured hematite alteration. Planar qz-cal vlts up to 1cm wide, containing trace clots of euhedral py, cpy, and specular hematite (see photos). Some veins have beige sericite halos. Alteration pattern is similar to lowest unit in holes GC-20-40 and 41; see photos. Cataclasic upper contact, gradational lower contact to the same unit with smaller clast size.
		<<Min: 243.91 - 307.5 0.1% Pyrite>> Trace disseminated py clots in veins, generally dark and sooty, sometimes euhedral crystals up to 5mm wide. Very trace disseminated euhedral py proximal to veins.
		<<Alt: 243.91 - 262.15 moderate-strong Chlorite>> Pervasive moderate to strong chlorite alteration
		<<Alt: 243.91 - 264.15 moderate Carbonate>> Pervasive moderate carbonate alteration in lapilli tuff, very weak/strong in patches
		<<Alt: 244 - 260 moderate-strong Silica>> 10% strongly silificied or silica-rich clasts (not matrix), patchy weak silica overprint
		<<Alt: 245.3 - 264.15 moderate Iron oxide>> Patchy fracture-controlled rust-coloured feo alteration, probably hematite (see photos)
		<<Alt: 249 - 253 moderate Sericite>> Pervasive moderate ser
		<<Alt: 253 - 264.5 weak-moderate Sericite>> Pervasive weak to moderate sericitization of lapilli tuff
		<<Struct: 243.91 - 243.91: contact>> Mud lens ct btw CON and chloritized CON
		<<Struct: 243.91 - 246: weak-moderate cataclasite>> Weak to moderate cataclasite
		<<Struct: 244.85 - 244.85: vein>> 7mm QCV
		<<Struct: 246 - 253.5: moderate fault>> Moderately faulted, almost cataclasic. Water comes out of fractures when you squeeze core.
		<<Struct: 248.1 - 248.1: vein>> 7mm QCV

From (m)	To (m)	Length	Sample #	Au Best ppm	Ag Best ppm	Cu ppm	Pb ppm	Zn ppm
243.91	244.50	0.59	3783619	0.026	0.216	86.1	3.12	83.9
244.50	246.00	1.50	3783621	0.009	0.141	34.8	5.48	75
246.00	247.50	1.50	3783622	0.042	0.052	47.4	5.92	73.9
247.50	249.00	1.50	3783623	0.007	-0.005	44.2	4.91	67.9
249.00	250.50	1.50	3783624	0.007	0.059	48.4	5.85	67.8
250.50	252.00	1.50	3783626	0.005	0.06	50.7	4.68	63.4
252.00	253.50	1.50	3783627	0.005	0.025	41.1	5.9	69.5

Verifying Geologist: _____ **Signature:** _____ **Report Author Initials:** _____

Project: GC
Hole: GC-20-44

From (m)	To (m)	Rock Type & Description	From (m)	To (m)	Length	Sample #	Au Best ppm	Ag Best ppm	Cu ppm	Pb ppm	Zn ppm
<<Struct: 249.8 - 249.8: vein>> 6mm QCV											
<<Struct: 250.16 - 250.16: vein>> 2mm QCV											
<<Struct: 250.66 - 250.66: vein>> 4mm QCV											
<<Struct: 252.1 - 252.1: vein>> 2mm QCV											
<<Struct: 252.82 - 252.82: vein>> 4mm QCV											
253.50	**279.68**	**TUM Mafic Tuff c-sand**	253.50	255.00	1.50	3783629	0.052	0.041	39.5	3.45	66.4
Same as above unit with smaller clast size, increased faulting, and shear zone/possible dyke at 277.86-278.30m. Gradational upper contact, sharp lower contact. Veins containing cpy and py.											
<<Min: 261.33 - 277.5 0.1% Chalcopyrite>> Trace cp clots in qz-cal veins/vlts, up to 3mm wide			255.00	256.50	1.50	3783631	0.021	0.093	51.4	3.39	68.3
<<Alt: 260 - 276.84 weak-moderate Silica>> Patchy weak to moderate silica overprint, strong silica content in 10% of selective clasts			256.50	258.00	1.50	3783632	0.008	0.114	47.7	4.49	68.4
<<Alt: 262.15 - 265.2 moderate Chlorite>> Pervasive moderate chlorite alteration			258.00	259.31	1.31	3783633	0.023	0.096	37	3.97	64.6
<<Alt: 264.5 - 270 moderate-strong Sericite>> Moderate to strong sericite alteration halos/bleaching around veins, lighter overall colour of rock			259.31	259.91	0.60	3783634	0.018	0.086	71.9	3.88	61.7
<<Alt: 265.2 - 268.9 weak-moderate Chlorite>> Pervasive weak to moderate chlorite alteration			259.91	261.33	1.42	3783635	0.008	0.056	30.6	4.1	66.7
<<Alt: 268.9 - 272 moderate Chlorite>> Pervasive moderate chlorite alteration			261.33	262.65	1.32	3783636	0.015	0.026	40.6	2.78	71.5
<<Alt: 270 - 277.98 moderate Sericite>> Moderate sericite alteration halos/bleaching around veins, 1cm wide. Pervasive weak sericite overprint.			262.65	264.15	1.50	3783637	0.006	0.058	41.5	3.72	71
<<Alt: 270.81 - 278.3 weak-moderate Carbonate>> Patchy weak to moderate car alt in lapilli tuff			264.15	265.07	0.92	3783638	0.022	0.066	42.6	3.62	61.6
<<Alt: 272 - 279.68 moderate-strong Chlorite>> Pervasive moderate to strong chlorite alteration			265.07	265.50	0.43	3783639	0.239	0.137	52.1	2.77	61.7
<<Alt: 276.84 - 279.68 strong Silica>> Patchy strong silicification			265.50	267.00	1.50	3783641	0.109	0.191	48.8	3.73	63.6
<<Alt: 277.98 - 278.5 moderate-strong Sericite>> Pervasive moderate to strong sericitization			267.00	268.50	1.50	3783642	0.039	0.173	48.1	2.85	60.9
<<Alt: 278.3 - 285.6 moderate Carbonate>> Pervasive moderate car alt, stronger in sections			268.50	270.00	1.50	3783643	0.015	0.125	45.5	2.54	69.9
<<Alt: 278.5 - 279.68 weak-moderate Sericite>> Pervasive weak to moderate sericitization			270.00	271.17	1.17	3783644	0.012	0.088	45.8	2.44	67.7
<<Vein: 277.86 - 289.5 2.5% Quartz-Calcite>> Disarticulated/brecciated qz-cal veins up to 2cm wide (originally planar, deformed and re-lithified in this fault zone), one possibly containing aspy at 283.2m, and some comtaining py. Calcite breccia infill.			271.17	271.65	0.48	3783646	-0.00125	0.036	54.4	2.28	68.3
<<Struct: 253.5 - 266.27: weak broken core>> Broken core, sporadic weak faulting			271.65	272.76	1.11	3783647	0.007	0.044	46.8	2.5	68.7
<<Struct: 254.68 - 254.68: vein>> 12mm wide QCV			272.76	273.28	0.52	3783648	-0.00125	0.129	130.7	2.34	68.2

Verifying Geologist: _____ **Signature:** _____ **Report Author Initials:** _____

Project: GC

Hole: GC-20-44

From (m)	To (m)	Rock Type & Description	From (m)	To (m)	Length	Sample #	Au Best ppm	Ag Best ppm	Cu ppm	Pb ppm	Zn ppm
		<<Struct: 256.45 - 256.45: vein>> 8mm wide QCVlt	273.28	274.33	1.05	3783649	-0.00125	0.081	35.8	2.71	68.9
		<<Struct: 256.73 - 256.73: vein>> 3mm wide QCVlt	274.33	275.50	1.17	3783651	0.017	0.033	43	2.86	68.1
		<<Struct: 256.91 - 256.91: vein>> 3mm wide QCVlt	275.50	276.50	1.00	3783652	0.006	0.048	55.6	2.73	71.2
		<<Struct: 259.59 - 259.59: vein>> 1cm wide QV with py and specular hematite?	276.50	276.84	0.34	3783653	0.053	0.059	46.3	2.73	57.7
		<<Struct: 260.23 - 260.23: vein>> 2mm wide QCVlt	276.84	277.86	1.02	3783654	0.02	0.05	39.4	3.51	51.5
		<<Struct: 260.41 - 260.41: vein>> 2mm wide QCVlt	277.86	278.30	0.44	3783655	0.007	0.123	58	5.35	73.7
		<<Struct: 262.28 - 262.28: vein>> 10mm wide QCV with ankerite and cross cutting vlt	278.30	279.68	1.38	3783656	0.071	0.079	53.2	5.03	70.4
		<<Struct: 262.29 - 262.29: vein>> 3mm wide QCVlt cross cutting ank vn									
		<<Struct: 262.96 - 262.96: vein>> 3mm wide QCVlt									
		<<Struct: 263.88 - 263.94: weak gouge>> Weakly gouged									
		<<Struct: 264.37 - 264.37: vein>> 3mm wide QCVlt with pyc clots									
		<<Struct: 264.53 - 264.53: vein>> 3mm wide QCVlt									
		<<Struct: 264.68 - 264.68: vein>> 3mm wide QCVlt									
		<<Struct: 264.81 - 264.81: vein>> 4mm wide QCVlt									
		<<Struct: 266.27 - 267.1: weak-moderate fault>> Weak to moderately faulted, weakly gouged									
		<<Struct: 267.1 - 275.9: weak broken core>> Broken core									
		<<Struct: 267.83 - 267.84: weak gouge>> Weakly gouged									
		<<Struct: 270 - 270.2: weak gouge>> Weakly gouged									
		<<Struct: 271.5 - 271.5: vein>> 1cm wide QCV with cpy+py clot									
		<<Struct: 272.09 - 272.09: vein>> 3mm wide QCVlt									
		<<Struct: 272.2 - 272.2: vein>> 7mm wide QCVlt with cpy clot									
		<<Struct: 274.26 - 274.33: weak-moderate gouge>> Weak to moderately gouged									
		<<Struct: 275.9 - 277.9: weak-moderate fault>> Weak to moderately faulted									
		<<Struct: 276.64 - 276.64: vein>> 2cm wide QCV with cp clot									
		<<Struct: 277.9 - 278.3: weak-moderate cataclasite>> Weak to moderately cataclasic									
		<<Struct: 278.3 - 286.3: weak-moderate fault>> Weak to moderately faulted, crackle-brecciated									

Verifying Geologist: _____ **Signature:** _____ **Report Author Initials:** _____

Project: GC
Hole: GC-20-44

From (m)	To (m)	Rock Type & Description
279.68	**280.89**	**SSL Siltstone silt** Blue-green silicified bedded siltstone/mudstone with strong chloritization and weak brecciation and bedding on a mm to cm scale. No visible mineralization. Qz-cal veinlets with no visible mineralization. Sharp upper contact, lower contact unclear. <<Alt: 279.68 - 280.5 strong Silica>> Pervasive strong silicification <<Alt: 279.68 - 283 weak-moderate Chlorite>> Pervasive weak to moderate chlorite alteration <<Alt: 280.5 - 281.5 moderate-strong Sericite>> Pervasive moderate to strong sericitization
280.89	**285.98**	**TUM Mafic Tuff m-sand** Medium-grained mafic tuff or basalt, with gradational change in colour from greenish-grey to dark blueish-grey to a bleached lower contact with mottled chlorite texture. Disarticulated qz-cal veins and vlts with py clots and possible aspy. Very trace disseminated euhedral py in host rock proximal to veins. Upper contact unclear, sharp lower contact. <<Min: 283.22 - 293.23 0.1% Arsenopyrite>> Trace possible aspy in 1cm wide QV <<Alt: 281.5 - 285.2 weak-moderate Silica>> Patchy weak to moderate silicification <<Alt: 281.5 - 288.63 moderate Sericite>> Patchy moderate sericitization in fault zone, stronger in patches <<Alt: 283 - 285.7 moderate Chlorite>> Pervasive moderate chlorite alteration, darker blue rather that greenish-blue, with mottled texture at the bottom of interval (see photos) <<Alt: 283.02 - 286.3 weak Graphite>> Pervasive weak graphitic alteration, mottled and patchy from 285.6-286.3m <<Struct: 285.27 - 285.27: vein>> 3mm wide QCVlt
285.98	**287.96**	**INI Intermediate Intrusive c-sand** Light grey/bleached shear zone in basalt/tuff, with trace fuchsite alteration. Could possibly be an intermediate intrusion. Trace disseminated dark sooty py clots in gouge. Sharp contacts, weakly graphitic lower contact. <<Alt: 287.5 - 288.63 weak Chlorite>> Pervasive trace chlorite alteration <<Struct: 286 - 286: contact>> ct btw tuff and potential INI <<Struct: 286.3 - 288.63: moderate cataclasite>> Moderately cataclasic

From (m)	To (m)	Length	Sample #	Au Best ppm	Ag Best ppm	Cu ppm	Pb ppm	Zn ppm
279.68	280.89	1.21	3783657	0.007	0.104	46.1	7.51	49.9
280.89	282.45	1.56	3783658	-0.00125	0.041	56	5.6	60.8
282.45	283.02	0.57	3783659	0.2	0.12	33.7	4.56	53.4
283.02	283.50	0.48	3783661	-0.00125	0.103	37.6	4.56	56.4
283.50	284.37	0.87	3783686	0.019	0.103	36.6	5.14	62.8
284.37	285.41	1.04	3783662	0.008	0.115	58.9	5.6	62.1
285.41	285.98	0.57	3783663	-0.00125	0.212	79.1	3.56	55.9
285.98	286.59	0.61	3783664	0.062	0.358	80.4	4.84	64.2
286.59	287.96	1.37	3783665	0.012	0.141	37.9	4.95	57.1

Verifying Geologist: _____ **Signature:** _____ **Report Author Initials:** _____

Project: GC
Hole: GC-20-44

From (m)	To (m)	Rock Type & Description	From (m)	To (m)	Length	Sample #	Au Best ppm	Ag Best ppm	Cu ppm	Pb ppm	Zn ppm
287.96	**307.50**	**TUM Mafic Tuff c-sand**									
		Blueish-grey coarse-grained mafic tuff or basalt with weakly mottled chlorite texture. Planar qz-cal veins and vlts with py and/or cpy clots. Pervasive weak to moderate silicification, trace epidote alteration. Very trace disseminated euhedral py in host rock proximal to veins. Sharp upper contact.									
		<<Min: 292.5 - 304.1 0.1% Chalcopyrite>> Trace cp clots in qz-cal veins/vlts, up to 3mm wide									
		<<Alt: 288.63 - 290.3 weak-moderate Carbonate>> Pervasive weak to moderate carb alteration									
		<<Alt: 288.63 - 295.5 weak-moderate Chlorite>> Pervasive weak to moderate to strong chlorite alteration									
		<<Alt: 288.63 - 307.5 moderate Sericite>> Pervasive moderate sericitization, stronger in patches									
		<<Alt: 290.3 - 294.5 strong Carbonate>> Strong pervasive carb alt									
		<<Alt: 293 - 296 weak Fuchsite>> Pervasive trace epidote, possibly fuchsite alteration									
		<<Alt: 294.5 - 299.1 moderate Carbonate>> Pervasive moderate carbonate alteration									
		<<Alt: 295.5 - 307.5 moderate Chlorite>> Pervasive moderate chlorite alteration, strong in patches									
		<<Alt: 299.1 - 307.5 strong Carbonate>> Pervasive strong carbonate alt									
		<<Alt: 303 - 307.5 moderate-strong Silica>> Selective silica-rich clasts (5%)									
		<<Vein: 289.5 - 307.5 1.5% Quartz-Calcite>> Planar qz-cal veins/vlts with calcite breccia infill. Veins/vlts sometimes contain py and/or cpy. 50% of veins around 65 degrees, though there are veins at many different angles.									
		<<Struct: 288.63 - 289.9: moderate fault>> Moderately faulted									
		<<Struct: 289.9 - 292.15: weak fault>> Weakly faulted									
		<<Struct: 292.15 - 293.62: moderate-strong fault>> Moderate to strongly faulted									
		<<Struct: 292.52 - 292.52: vein>> 2mm wide QCVlt with cpy clot									
		<<Struct: 293.62 - 297.7: weak-moderate broken core>> Broken core									
		<<Struct: 294.29 - 294.29: vein>> 1cm wide QCV									
		<<Struct: 295.21 - 295.21: vein>> 3mm wide QCVlt									
		<<Struct: 295.26 - 295.26: vein>> 3mm wide QCVlt									
		<<Struct: 297 - 297: vein>> 3mm wide QCVlt									
		<<Struct: 297.7 - 298.5: moderate fault>> Moderately faulted									
		<<Struct: 299.15 - 299.15: vein>> 1mm wide QCVlt									
		<<Struct: 299.15 - 300.15: moderate fault>> Moderately faulted									

Verifying Geologist: _____ **Signature:** _____ **Report Author Initials:** _____

Project: GC
Hole: GC-20-44

From (m)	To (m)	Rock Type & Description	From (m)	To (m)	Length	Sample #	Au Best ppm	Ag Best ppm	Cu ppm	Pb ppm	Zn ppm
		<<Struct: 300.5 - 300.84: weak-moderate fault>> Weak to moderately faulted									
		<<Struct: 300.84 - 307.5: weak-moderate broken core>> Broken core, sporadic weak faulting									
		<<Struct: 301.61 - 301.61: vein>> 4mm wide QCVlt with cpy clot									
		<<Struct: 304.08 - 304.08: vein>> 4mm wide QCVlt									
		<<Struct: 304.19 - 304.19: vein>> 2mm wide QCVlt									
		<<Struct: 306.77 - 306.77: vein>> 7mm wide QCVlt									
		<<Struct: 306.85 - 306.85: vein>> 3mm wide QCVlt									
			287.96	288.63	0.67	3783667	-0.00125	0.214	78.4	3.9	72
			288.63	290.07	1.44	3783668	-0.00125	0.041	39.1	5.81	68.1
			290.07	291.13	1.06	3783669	-0.00125	0.106	78.4	3.49	74.4
			291.13	292.15	1.02	3783671	-0.00125	0.127	78.8	2.7	71.7
			292.15	293.13	0.98	3783672	-0.00125	0.133	78.4	3.4	70.2
			293.13	294.55	1.42	3783673	-0.00125	0.157	77.3	3.6	88.5
			294.55	295.93	1.38	3783674	-0.00125	0.113	61.3	4.31	81
			295.93	297.45	1.52	3783675	0.007	0.179	67.6	7.71	91.7
			297.45	298.47	1.02	3783676	-0.00125	0.124	66.8	5.71	91.6
			298.47	299.43	0.96	3783677	-0.00125	0.118	70	6.14	79.5
			299.43	300.84	1.41	3783678	-0.00125	0.147	91.1	6.3	98.6
			300.84	302.17	1.33	3783679	0.013	0.176	61.1	8.28	101.7
			302.17	303.35	1.18	3783681	0.006	0.072	50.4	5.02	78.5
			303.35	304.72	1.37	3783682	-0.00125	0.082	49.2	3.75	81.8
			304.72	306.27	1.55	3783683	-0.00125	0.1	52.2	4.62	83.3
			306.27	307.50	1.23	3783684	0.006	0.116	48.5	3.22	79.7

End of Hole @ 307.5

Verifying Geologist: _____ **Signature:** _____ **Report Author Initials:** _____

Appendix B: Assay Results and Spreadsheets of Samples

Project	Hole	Sample	From_m	To_m	Length	Sample_Type	Au_Best_ppm	Ag_Best_ppm	Au_FA_ppm	Ag_ppm	Certificate
GC	GC-20-40	3782001	4.4	5.38	0.98	HC	0.014	0.516	0.014	0.516	VAN20002800
GC	GC-20-40	3782001_rep	4.4	5.38	0.98	PULP		0.504		0.504	VAN20002800
GC	GC-20-40	3782002	5.38	6.4	1.02	HC	0.006	1.046	0.006	1.046	VAN20002800
GC	GC-20-40	3782003	6.4	7.31	0.91	HC	0.009	0.536	0.009	0.536	VAN20002800
GC	GC-20-40	3782004	7.31	8.32	1.01	HC	0.016	0.625	0.016	0.625	VAN20002800
GC	GC-20-40	3782005	7.31	8.32	1.01	FD	0.011	0.598	0.011	0.598	VAN20002800
GC	GC-20-40	3782006	8.32	8.75	0.43	HC	0.014	0.435	0.014	0.435	VAN20002800
GC	GC-20-40	3782007	8.75	9	0.25	HC	0.058	0.94	0.058	0.94	VAN20002800
GC	GC-20-40	3782008	9	9.91	0.91	HC	0.013	0.306	0.013	0.306	VAN20002800
GC	GC-20-40	3782009	9.91	10.37	0.46	HC	0.009	0.476	0.009	0.476	VAN20002800
GC	GC-20-40	3782010	9.91	10.37	0.46	CDN-BL-10	-0.00125	-0.005	-0.00125	-0.005	VAN20002800
GC	GC-20-40	3782011	10.37	11.03	0.66	HC	0.011	0.373	0.011	0.373	VAN20002800
GC	GC-20-40	3782012	11.03	12.3	1.27	HC	0.006	0.492	0.006	0.492	VAN20002800
GC	GC-20-40	3782013	12.3	12.78	0.48	HC	0.014	0.544	0.014	0.544	VAN20002800
GC	GC-20-40	3782013_rep	12.3	12.78	0.48	PULP	0.014		0.014		VAN20002800
GC	GC-20-40	3782014	12.78	13.67	0.89	HC	-0.00125	0.264	-0.00125	0.264	VAN20002800
GC	GC-20-40	3782015	13.67	14.8	1.13	HC	0.006	0.23	0.006	0.23	VAN20002800
GC	GC-20-40	3782016	14.8	15.9	1.1	HC	0.011	0.182	0.011	0.182	VAN20002800
GC	GC-20-40	3782017	15.9	16.92	1.02	HC	0.025	0.205	0.025	0.205	VAN20002800
GC	GC-20-40	3782018	16.92	17.94	1.02	HC	0.052	0.196	0.052	0.196	VAN20002800
GC	GC-20-40	3782018_rep	16.92	17.94	1.02	PULP		0.228		0.228	VAN20002800
GC	GC-20-40	3782019	17.94	18.92	0.98	HC	0.04	0.438	0.04	0.438	VAN20002800
GC	GC-20-40	3782020	17.94	18.92	0.98	CDN-GS-P1A	0.131	0.34	0.131	0.34	VAN20002800
GC	GC-20-40	3782021	18.92	19.95	1.03	HC	0.018	1.09	0.018	1.09	VAN20002800
GC	GC-20-40	3782022	19.95	20.9	0.95	HC	0.022	0.512	0.022	0.512	VAN20002800
GC	GC-20-40	3782260	19.95	20.9	0.95	CDN-GS-P1A	0.139	0.294	0.139	0.294	VAN20002801
GC	GC-20-40	3782023	20.9	21.95	1.05	HC	0.019	0.248	0.019	0.248	VAN20002800
GC	GC-20-40	3782024	21.95	22.93	0.98	HC	0.031	0.671	0.031	0.671	VAN20002800
GC	GC-20-40	3782025	21.95	22.93	0.98	FD	0.023	0.728	0.023	0.728	VAN20002800
GC	GC-20-40	3782026	22.93	25	2.07	HC	0.021	0.405	0.021	0.405	VAN20002800
GC	GC-20-40	3782027	25	26	1	HC	0.008	0.167	0.008	0.167	VAN20002800
GC	GC-20-40	3782028	26	26.73	0.73	HC	0.021	0.528	0.021	0.528	VAN20002800
GC	GC-20-40	3782029	26.73	27.95	1.22	HC	0.015	1.077	0.015	1.077	VAN20002800
GC	GC-20-40	3782030	26.73	27.95	1.22	CDN-BL-10	-0.00125	-0.005	-0.00125	-0.005	VAN20002800
GC	GC-20-40	3782031	27.95	28.45	0.5	HC	0.005	0.823	0.005	0.823	VAN20002800
GC	GC-20-40	3782032	28.45	29.45	1	HC	0.014	0.662	0.014	0.662	VAN20002800
GC	GC-20-40	3782033	29.45	30.15	0.7	HC	0.005	0.205	0.005	0.205	VAN20002800
GC	GC-20-40	3782033_dup	29.45	30.15	0.7	PREP	0.006	0.217	0.006	0.217	VAN20002800
GC	GC-20-40	3782034	30.15	30.84	0.69	HC	0.01	0.259	0.01	0.259	VAN20002800
GC	GC-20-40	3782035	30.84	31.84	1	HC	-0.00125	0.158	-0.00125	0.158	VAN20002800
GC	GC-20-40	3782036	31.84	32.67	0.83	HC	0.008	0.11	0.008	0.11	VAN20002800
GC	GC-20-40	3782037	32.67	33.67	1	HC	0.013	0.243	0.013	0.243	VAN20002800

GC	GC-20-40	3782038	33.67	34.5	0.83	HC	0.015	0.723	0.015	0.723	VAN20002800
GC	GC-20-40	3782039	34.5	35.51	1.01	HC	0.011	0.402	0.011	0.402	VAN20002800
GC	GC-20-40	3782040	34.5	35.51	1.01	CDN-GS-1Z	1.077	83.933	1.077	83.933	VAN20002800
GC	GC-20-40	3782041	35.51	36.3	0.79	HC	0.017	0.971	0.017	0.971	VAN20002800
GC	GC-20-40	3782041_rep	35.51	36.3	0.79	PULP	0.019		0.019		VAN20002800
GC	GC-20-40	3782042	36.3	37.26	0.96	HC	0.016	0.189	0.016	0.189	VAN20002800
GC	GC-20-40	3782043	37.26	37.54	0.28	HC	0.257	1.547	0.257	1.547	VAN20002800
GC	GC-20-40	3782044	37.54	37.97	0.43	HC	0.016	0.03	0.016	0.03	VAN20002800
GC	GC-20-40	3782045	37.54	37.97	0.43	FD	0.01	0.041	0.01	0.041	VAN20002800
GC	GC-20-40	3782046	37.97	39	1.03	HC	0.04	0.12	0.04	0.12	VAN20002800
GC	GC-20-40	3782047	39	39.46	0.46	HC	0.028	0.072	0.028	0.072	VAN20002800
GC	GC-20-40	3782048	39.46	40	0.54	HC	0.104	0.478	0.104	0.478	VAN20002800
GC	GC-20-40	3782049	40	40.67	0.67	HC	-0.00125	-0.005	-0.00125	-0.005	VAN20002800
GC	GC-20-40	3782050	40	40.67	0.67	CDN-BL-10	-0.00125	-0.005	-0.00125	-0.005	VAN20002800
GC	GC-20-40	3782051	40.67	41.68	1.01	HC	0.006	0.274	0.006	0.274	VAN20002800
GC	GC-20-40	3782052	41.68	42.7	1.02	HC	-0.00125	0.291	-0.00125	0.291	VAN20002800
GC	GC-20-40	3782052_rep	41.68	42.7	1.02	PULP		0.301		0.301	VAN20002800
GC	GC-20-40	3782053	42.7	43.19	0.49	HC	-0.00125	0.28	-0.00125	0.28	VAN20002800
GC	GC-20-40	3782054	43.19	43.97	0.78	HC	0.006	0.335	0.006	0.335	VAN20002800
GC	GC-20-40	3782055	43.97	44.89	0.92	HC	0.015	0.356	0.015	0.356	VAN20002800
GC	GC-20-40	3782056	44.89	45.9	1.01	HC	0.012	0.262	0.012	0.262	VAN20002800
GC	GC-20-40	3782057	45.9	46.15	0.25	HC	0.006	0.193	0.006	0.193	VAN20002800
GC	GC-20-40	3782058	46.15	47	0.85	HC	0.064	0.313	0.064	0.313	VAN20002800
GC	GC-20-40	3782059	47	47.93	0.93	HC	0.038	0.647	0.038	0.647	VAN20002800
GC	GC-20-40	3782060	47	47.93	0.93	CDN-GS-P1A	0.134	0.288	0.134	0.288	VAN20002800
GC	GC-20-40	3782061	47.93	48.91	0.98	HC	0.005	0.291	0.005	0.291	VAN20002800
GC	GC-20-40	3782062	48.91	49.54	0.63	HC	-0.00125	0.459	-0.00125	0.459	VAN20002800
GC	GC-20-40	3782063	49.54	50.91	1.37	HC	0.009	5.176	0.009	5.176	VAN20002800
GC	GC-20-40	3782064	50.91	51.46	0.55	HC	0.017	18.538	0.017	18.538	VAN20002800
GC	GC-20-40	3782065	50.91	51.46	0.55	FD	0.016	18.269	0.016	18.269	VAN20002800
GC	GC-20-40	3782066	51.46	51.86	0.4	HC	0.38	29.474	0.38	29.474	VAN20002800
GC	GC-20-40	3782067	51.86	52.9	1.04	HC	0.058	17.532	0.058	17.532	VAN20002800
GC	GC-20-40	3782067_dup	51.86	52.9	1.04	PREP	0.06	15.523	0.06	15.523	VAN20002800
GC	GC-20-40	3782068	52.9	53.78	0.88	HC	0.077	3.275	0.077	3.275	VAN20002800
GC	GC-20-40	3782069	53.78	55.03	1.25	HC	0.008	0.836	0.008	0.836	VAN20002800
GC	GC-20-40	3782070	53.78	55.03	1.25	CDN-BL-10	0.008	-0.005	0.008	-0.005	VAN20002800
GC	GC-20-40	3782071	55.03	56.27	1.24	HC	0.012	0.594	0.012	0.594	VAN20002800
GC	GC-20-40	3782072	56.27	57	0.73	HC	-0.00125	0.31	-0.00125	0.31	VAN20002800
GC	GC-20-40	3782073	57	58.04	1.04	HC	0.011	0.429	0.011	0.429	VAN20002800
GC	GC-20-40	3782074	58.04	58.66	0.62	HC	0.006	0.231	0.006	0.231	VAN20002800
GC	GC-20-40	3782075	58.66	59.52	0.86	HC	0.007	0.269	0.007	0.269	VAN20002800
GC	GC-20-40	3782076	59.52	60.57	1.05	HC	0.006	0.393	0.006	0.393	VAN20002800
GC	GC-20-40	3782077	60.57	61.33	0.76	HC	0.027	0.261	0.027	0.261	VAN20002800

GC	GC-20-40	3782078	61.33	61.75	0.42	HC	0.018	0.3	0.018	0.3	VAN20002800
GC	GC-20-40	3782079	61.75	62.03	0.28	HC	-0.00125	0.608	-0.00125	0.608	VAN20002800
GC	GC-20-40	3782080	61.75	62.03	0.28	CDN-GS-1Z	1.166	85.324	1.166	85.324	VAN20002800
GC	GC-20-40	3782081	62.03	62.39	0.36	HC	0.017	0.321	0.017	0.321	VAN20002800
GC	GC-20-40	3782082	62.39	63.13	0.74	HC	0.13	0.85	0.13	0.85	VAN20002800
GC	GC-20-40	3782083	63.13	63.78	0.65	HC	0.006	0.195	0.006	0.195	VAN20002800
GC	GC-20-40	3782084	63.78	64.82	1.04	HC	0.02	0.323	0.02	0.323	VAN20002800
GC	GC-20-40	3782085	63.78	64.82	1.04	FD	0.012	0.317	0.012	0.317	VAN20002800
GC	GC-20-40	3782086	64.82	65.85	1.03	HC	0.012	0.062	0.012	0.062	VAN20002800
GC	GC-20-40	3782086_rep	64.82	65.85	1.03	PULP	0.012	0	0.012	0	VAN20002800
GC	GC-20-40	3782087	65.85	66.6	0.75	HC	-0.00125	0.21	-0.00125	0.21	VAN20002800
GC	GC-20-40	3782087_rep	65.85	66.6	0.75	PULP		0.192		0.192	VAN20002800
GC	GC-20-40	3782088	66.6	66.85	0.25	HC	0.012	0.112	0.012	0.112	VAN20002800
GC	GC-20-40	3782089	66.85	67.5	0.65	HC	0.014	0.236	0.014	0.236	VAN20002800
GC	GC-20-40	3782090	66.85	67.5	0.65	CDN-BL-10	-0.00125	-0.005	-0.00125	-0.005	VAN20002800
GC	GC-20-40	3782091	67.5	68.36	0.86	HC	0.018	0.324	0.018	0.324	VAN20002800
GC	GC-20-40	3782092	68.36	69.39	1.03	HC	0.008	0.128	0.008	0.128	VAN20002800
GC	GC-20-40	3782093	69.39	70.06	0.67	HC	-0.00125	0.106	-0.00125	0.106	VAN20002800
GC	GC-20-40	3782094	70.06	71.06	1	HC	-0.00125	0.167	-0.00125	0.167	VAN20002800
GC	GC-20-40	3782095	71.06	72.06	1	HC	0.018	0.312	0.018	0.312	VAN20002800
GC	GC-20-40	3782096	72.06	73.02	0.96	HC	0.016	0.537	0.016	0.537	VAN20002800
GC	GC-20-40	3782097	73.02	73.6	0.58	HC	0.022	0.788	0.022	0.788	VAN20002800
GC	GC-20-40	3782098	73.6	73.9	0.3	HC	0.006	0.45	0.006	0.45	VAN20002800
GC	GC-20-40	3782099	73.9	74.85	0.95	HC	0.021	1.088	0.021	1.088	VAN20002800
GC	GC-20-40	3782100	73.9	74.85	0.95	CDN-GS-P1A	0.136	0.333	0.136	0.333	VAN20002800
GC	GC-20-40	3782101	74.85	75.37	0.52	HC	0.04	1.816	0.04	1.816	VAN20002800
GC	GC-20-40	3782101_dup	74.85	75.37	0.52	PREP	0.036	1.807	0.036	1.807	VAN20002800
GC	GC-20-40	3782102	75.37	76.05	0.68	HC	0.023	1.63	0.023	1.63	VAN20002800
GC	GC-20-40	3782103	76.05	76.6	0.55	HC	0.005	0.886	0.005	0.886	VAN20002800
GC	GC-20-40	3782104	76.6	77.3	0.7	HC	0.005	0.781	0.005	0.781	VAN20002800
GC	GC-20-40	3782105	76.6	77.3	0.7	FD	-0.00125	0.814	-0.00125	0.814	VAN20002800
GC	GC-20-40	3782106	77.3	78.07	0.77	HC	0.02	2.041	0.02	2.041	VAN20002800
GC	GC-20-40	3782107	78.07	79.5	1.43	HC	0.014	1.304	0.014	1.304	VAN20002800
GC	GC-20-40	3782108	79.5	80.49	0.99	HC	0.016	1.283	0.016	1.283	VAN20002800
GC	GC-20-40	3782109	80.49	81.48	0.99	HC	0.012	0.846	0.012	0.846	VAN20002800
GC	GC-20-40	3782110	80.49	81.48	0.99	CDN-BL-10	-0.00125	-0.005	-0.00125	-0.005	VAN20002800
GC	GC-20-40	3782111	81.48	82.11	0.63	HC	-0.00125	0.589	-0.00125	0.589	VAN20002800
GC	GC-20-40	3782112	82.11	83.29	1.18	HC	0.013	0.743	0.013	0.743	VAN20002800
GC	GC-20-40	3782113	83.29	83.74	0.45	HC	0.015	0.938	0.015	0.938	VAN20002800
GC	GC-20-40	3782114	83.74	84.07	0.33	HC	0.013	0.852	0.013	0.852	VAN20002800
GC	GC-20-40	3782115	84.07	84.5	0.43	HC	-0.00125	0.413	-0.00125	0.413	VAN20002800
GC	GC-20-40	3782115_rep	84.07	84.5	0.43	PULP	-0.00125		-0.00125		VAN20002800
GC	GC-20-40	3782116	84.5	84.75	0.25	HC	0.011	0.528	0.011	0.528	VAN20002800

GC	GC-20-40	3782117	84.75	85.79	1.04	HC	-0.00125	0.299	-0.00125	0.299	VAN20002800
GC	GC-20-40	3782118	85.79	87.19	1.4	HC	-0.00125	0.528	-0.00125	0.528	VAN20002800
GC	GC-20-40	3782119	87.19	88.6	1.41	HC	0.012	0.359	0.012	0.359	VAN20002800
GC	GC-20-40	3782120	87.19	88.6	1.41	CDN-GS-1Z	1.055	85.839	1.055	85.839	VAN20002800
GC	GC-20-40	3782121	88.6	89.7	1.1	HC	0.01	0.4	0.01	0.4	VAN20002800
GC	GC-20-40	3782122	89.7	90.75	1.05	HC	0.011	0.286	0.011	0.286	VAN20002800
GC	GC-20-40	3782122_rep	89.7	90.75	1.05	PULP		0.304		0.304	VAN20002800
GC	GC-20-40	3782123	90.75	91.6	0.85	HC	0.016	0.465	0.016	0.465	VAN20002800
GC	GC-20-40	3782124	91.6	92.35	0.75	HC	0.015	0.588	0.015	0.588	VAN20002800
GC	GC-20-40	3782125	91.6	92.35	0.75	FD	0.013	0.431	0.013	0.431	VAN20002800
GC	GC-20-40	3782126	92.35	93.37	1.02	HC	0.014	1.838	0.014	1.838	VAN20002800
GC	GC-20-40	3782127	93.37	94.5	1.13	HC	0.745	1.648	0.745	1.648	VAN20002800
GC	GC-20-40	3782128	94.5	95.2	0.7	HC	0.039	3.767	0.039	3.767	VAN20002800
GC	GC-20-40	3782129	95.2	96.42	1.22	HC	0.067	1.865	0.067	1.865	VAN20002800
GC	GC-20-40	3782130	95.2	96.42	1.22	CDN-BL-10	-0.00125	-0.005	-0.00125	-0.005	VAN20002800
GC	GC-20-40	3782131	96.42	97.68	1.26	HC	0.037	1.348	0.037	1.348	VAN20002800
GC	GC-20-40	3782132	97.68	99	1.32	HC	0.04	0.887	0.04	0.887	VAN20002800
GC	GC-20-40	3782133	99	100.3	1.3	HC	0.024	0.948	0.024	0.948	VAN20002800
GC	GC-20-40	3782134	100.3	101.65	1.35	HC	0.06	3.388	0.06	3.388	VAN20002800
GC	GC-20-40	3782135	101.65	102.83	1.18	HC	0.055	1.616	0.055	1.616	VAN20002800
GC	GC-20-40	3782135_dup	101.65	102.83	1.18	PREP	0.055	1.605	0.055	1.605	VAN20002800
GC	GC-20-40	3782136	102.83	103.75	0.92	HC	0.043	9.223	0.043	9.223	VAN20002800
GC	GC-20-40	3782137	103.75	104.4	0.65	HC	0.046	4.714	0.046	4.714	VAN20002800
GC	GC-20-40	3782138	104.4	105.81	1.41	HC	0.042	1.054	0.042	1.054	VAN20002800
GC	GC-20-40	3782139	105.81	107.15	1.34	HC	0.093	3.55	0.093	3.55	VAN20002800
GC	GC-20-40	3782140	105.81	107.15	1.34	CDN-GS-P1A	0.136	0.337	0.136	0.337	VAN20002800
GC	GC-20-40	3782141	107.15	108.65	1.5	HC	0.114	2.614	0.114	2.614	VAN20002800
GC	GC-20-40	3782142	108.65	109.84	1.19	HC	0.088	0.697	0.088	0.697	VAN20002800
GC	GC-20-40	3782143	109.84	110.41	0.57	HC	0.055	8.69	0.055	8.69	VAN20002800
GC	GC-20-40	3782144	110.41	110.9	0.49	HC	0.099	5.634	0.099	5.634	VAN20002800
GC	GC-20-40	3782145	110.41	110.9	0.49	FD	0.166	3.615	0.166	3.615	VAN20002800
GC	GC-20-40	3782146	110.9	112	1.1	HC	0.043	5.262	0.043	5.262	VAN20002800
GC	GC-20-40	3782147	112	113.24	1.24	HC	0.016	2.1	0.016	2.1	VAN20002800
GC	GC-20-40	3782148	113.24	114.5	1.26	HC	0.076	1.248	0.076	1.248	VAN20002800
GC	GC-20-40	3782149	114.5	115.1	0.6	HC	0.026	3.515	0.026	3.515	VAN20002800
GC	GC-20-40	3782150	114.5	115.1	0.6	CDN-BL-10	-0.00125	-0.005	-0.00125	-0.005	VAN20002800
GC	GC-20-40	3782151	115.1	116	0.9	HC	0.008	0.211	0.008	0.211	VAN20002800
GC	GC-20-40	3782152	116	116.6	0.6	HC	0.01	2.735	0.01	2.735	VAN20002800
GC	GC-20-40	3782153	116.6	116.9	0.3	HC	0.034	0.999	0.034	0.999	VAN20002800
GC	GC-20-40	3782154	116.9	117.53	0.63	HC	0.024	4.772	0.024	4.772	VAN20002800
GC	GC-20-40	3782155	117.53	117.81	0.28	HC	0.037	5.616	0.037	5.616	VAN20002800
GC	GC-20-40	3782156	117.81	118.75	0.94	HC	0.037	1.32	0.037	1.32	VAN20002800
GC	GC-20-40	3782157	118.75	119.41	0.66	HC	0.046	3.502	0.046	3.502	VAN20002800

GC	GC-20-40	3782157_rep	118.75	119.41	0.66	PULP		3.652		3.652	VAN20002800
GC	GC-20-40	3782158	119.41	119.95	0.54	HC	0.01	0.514	0.01	0.514	VAN20002800
GC	GC-20-40	3782159	119.95	121.35	1.4	HC	0.013	4.147	0.013	4.147	VAN20002800
GC	GC-20-40	3782160	119.95	121.35	1.4	CDN-GS-1Z	1.193	85.433	1.193	85.433	VAN20002800
GC	GC-20-40	3782161	121.35	122	0.65	HC	0.079	6.383	0.079	6.383	VAN20002800
GC	GC-20-40	3782161_rep	121.35	122	0.65	PULP	0.079		0.079		VAN20002800
GC	GC-20-40	3782162	122	122.95	0.95	HC	0.043	0.86	0.043	0.86	VAN20002800
GC	GC-20-40	3782163	122.95	123.5	0.55	HC	0.026	0.835	0.026	0.835	VAN20002800
GC	GC-20-40	3782164	123.5	124.3	0.8	HC	0.024	3.167	0.024	3.167	VAN20002800
GC	GC-20-40	3782165	123.5	124.3	0.8	FD	0.023	1.33	0.023	1.33	VAN20002800
GC	GC-20-40	3782166	124.3	124.6	0.3	HC	0.012	0.085	0.012	0.085	VAN20002800
GC	GC-20-40	3782167	124.6	125.8	1.2	HC	0.121	1.763	0.121	1.763	VAN20002800
GC	GC-20-40	3782168	125.8	126.3	0.5	HC	0.025	2.164	0.025	2.164	VAN20002800
GC	GC-20-40	3782169	126.3	127.2	0.9	HC	0.053	6.637	0.053	6.637	VAN20002800
GC	GC-20-40	3782170	126.3	127.2	0.9	CDN-BL-10	-0.00125	-0.005	-0.00125	-0.005	VAN20002800
GC	GC-20-40	3782171	127.2	127.81	0.61	HC	0.098	4.779	0.098	4.779	VAN20002800
GC	GC-20-40	3782172	127.81	128.6	0.79	HC	0.125	11.663	0.125	11.663	VAN20002800
GC	GC-20-40	3782173	128.6	129.77	1.17	HC	0.035	3.712	0.035	3.712	VAN20002800
GC	GC-20-40	3782174	129.77	130.19	0.42	HC	0.143	6.86	0.143	6.86	VAN20002800
GC	GC-20-40	3782175	130.19	130.53	0.34	HC	0.029	6.989	0.029	6.989	VAN20002800
GC	GC-20-40	3782176	130.53	131.94	1.41	HC	0.02	1.389	0.02	1.389	VAN20002800
GC	GC-20-40	3782177	131.94	133.04	1.1	HC	0.005	0.667	0.005	0.667	VAN20002800
GC	GC-20-40	3782178	133.04	133.97	0.93	HC	-0.00125	0.161	-0.00125	0.161	VAN20002800
GC	GC-20-40	3782179	133.97	135	1.03	HC	-0.00125	0.985	-0.00125	0.985	VAN20002800
GC	GC-20-40	3782180	133.97	135	1.03	CDN-GS-P1A	0.146	0.349	0.146	0.349	VAN20002800
GC	GC-20-40	3782181	135	136.15	1.15	HC	0.022	1.784	0.022	1.784	VAN20002801
GC	GC-20-40	3782182	136.15	137.52	1.37	HC	0.022	0.494	0.022	0.494	VAN20002801
GC	GC-20-40	3782183	137.52	138.54	1.02	HC	0.015	0.359	0.015	0.359	VAN20002801
GC	GC-20-40	3782184	138.54	139.15	0.61	HC	-0.00125	0.317	-0.00125	0.317	VAN20002801
GC	GC-20-40	3782185	138.54	139.15	0.61	FD	-0.00125	0.337	-0.00125	0.337	VAN20002801
GC	GC-20-40	3782186	139.15	140.05	0.9	HC	0.012	0.59	0.012	0.59	VAN20002801
GC	GC-20-40	3782187	140.05	140.9	0.85	HC	0.009	0.611	0.009	0.611	VAN20002801
GC	GC-20-40	3782188	140.9	141.3	0.4	HC	0.007	0.168	0.007	0.168	VAN20002801
GC	GC-20-40	3782189	141.3	141.9	0.6	HC	0.007	0.306	0.007	0.306	VAN20002801
GC	GC-20-40	3782189_rep	141.3	141.9	0.6	PULP	0.007	0	0.007	0	VAN20002801
GC	GC-20-40	3782190	141.3	141.9	0.6	CDN-BL-10	-0.00125	-0.005	-0.00125	-0.005	VAN20002801
GC	GC-20-40	3782191	141.9	142.87	0.97	HC	-0.00125	0.327	-0.00125	0.327	VAN20002801
GC	GC-20-40	3782192	142.87	144.3	1.43	HC	0.01	0.67	0.01	0.67	VAN20002801
GC	GC-20-40	3782193	144.3	145.35	1.05	HC	0.015	0.682	0.015	0.682	VAN20002801
GC	GC-20-40	3782194	145.35	146	0.65	HC	0.006	0.399	0.006	0.399	VAN20002801
GC	GC-20-40	3782194_dup	145.35	146	0.65	PREP	-0.00125	0.458	-0.00125	0.458	VAN20002801
GC	GC-20-40	3782195	146	147	1	HC	0.005	0.161	0.005	0.161	VAN20002801
GC	GC-20-40	3782196	147	148.1	1.1	HC	-0.00125	0.094	-0.00125	0.094	VAN20002801

GC	GC-20-40	3782197	148.1	149.41	1.31	HC	-0.00125	0.365	-0.00125	0.365	VAN20002801
GC	GC-20-40	3782198	149.41	150.56	1.15	HC	-0.00125	0.17	-0.00125	0.17	VAN20002801
GC	GC-20-40	3782199	150.56	152	1.44	HC	-0.00125	0.16	-0.00125	0.16	VAN20002801
GC	GC-20-40	3782200	150.56	152	1.44	CDN-GS-1Z	1.139	89.645	1.139	89.645	VAN20002801
GC	GC-20-40	3782201	152	153.2	1.2	HC	-0.00125	0.177	-0.00125	0.177	VAN20002801
GC	GC-20-40	3782202	153.2	154.58	1.38	HC	0.005	0.202	0.005	0.202	VAN20002801
GC	GC-20-40	3782203	154.58	155.38	0.8	HC	-0.00125	0.424	-0.00125	0.424	VAN20002801
GC	GC-20-40	3782204	155.38	156.77	1.39	HC	0.007	0.51	0.007	0.51	VAN20002801
GC	GC-20-40	3782205	155.38	156.77	1.39	FD	0.006	0.649	0.006	0.649	VAN20002801
GC	GC-20-40	3782206	156.77	157.36	0.59	HC	-0.00125	0.257	-0.00125	0.257	VAN20002801
GC	GC-20-40	3782207	157.36	158.27	0.91	HC	0.007	0.409	0.007	0.409	VAN20002801
GC	GC-20-40	3782208	158.27	158.64	0.37	HC	0.005	0.566	0.005	0.566	VAN20002801
GC	GC-20-40	3782208_rep	158.27	158.64	0.37	PULP		0.561		0.561	VAN20002801
GC	GC-20-40	3782209	158.64	160	1.36	HC	0.009	1.349	0.009	1.349	VAN20002801
GC	GC-20-40	3782210	158.64	160	1.36	CDN-BL-10	-0.00125	-0.005	-0.00125	-0.005	VAN20002801
GC	GC-20-40	3782211	160	161.62	1.62	HC	0.012	1.064	0.012	1.064	VAN20002801
GC	GC-20-40	3782212	161.62	163	1.38	HC	0.012	0.867	0.012	0.867	VAN20002801
GC	GC-20-40	3782213	163	164.52	1.52	HC	0.015	0.932	0.015	0.932	VAN20002801
GC	GC-20-40	3782214	164.52	165	0.48	HC	0.329	3.498	0.329	3.498	VAN20002801
GC	GC-20-40	3782215	165	165.42	0.42	HC	0.023	1.692	0.023	1.692	VAN20002801
GC	GC-20-40	3782216	165.42	166.38	0.96	HC	0.006	0.276	0.006	0.276	VAN20002801
GC	GC-20-40	3782217	166.38	167.13	0.75	HC	0.015	0.055	0.015	0.055	VAN20002801
GC	GC-20-40	3782218	167.13	168.3	1.17	HC	-0.00125	0.083	-0.00125	0.083	VAN20002801
GC	GC-20-40	3782219	168.3	168.9	0.6	HC	0.006	0.091	0.006	0.091	VAN20002801
GC	GC-20-40	3782220	168.3	168.9	0.6	CDN-GS-P1A	0.139	0.837	0.139	0.837	VAN20002801
GC	GC-20-40	3782221	168.9	169.2	0.3	HC	0.011	0.315	0.011	0.315	VAN20002801
GC	GC-20-40	3782222	169.2	170.75	1.55	HC	0.012	0.071	0.012	0.071	VAN20002801
GC	GC-20-40	3782223	170.75	171.48	0.73	HC	0.006	0.147	0.006	0.147	VAN20002801
GC	GC-20-40	3782224	171.48	172.25	0.77	HC	-0.00125	0.177	-0.00125	0.177	VAN20002801
GC	GC-20-40	3782225	171.48	172.25	0.77	FD	-0.00125	0.168	-0.00125	0.168	VAN20002801
GC	GC-20-40	3782226	172.25	172.6	0.35	HC	0.009	0.575	0.009	0.575	VAN20002801
GC	GC-20-40	3782227	172.6	173.24	0.64	HC	-0.00125	0.176	-0.00125	0.176	VAN20002801
GC	GC-20-40	3782228	173.24	174.37	1.13	HC	0.008	0.279	0.008	0.279	VAN20002801
GC	GC-20-40	3782228_dup	173.24	174.37	1.13	PREP	0.008	0.272	0.008	0.272	VAN20002801
GC	GC-20-40	3782229	174.37	174.7	0.33	HC	0.015	0.49	0.015	0.49	VAN20002801
GC	GC-20-40	3782230	174.37	174.7	0.33	CDN-BL-10	-0.00125	0.047	-0.00125	0.047	VAN20002801
GC	GC-20-40	3782231	174.7	176.07	1.37	HC	0.006	0.177	0.006	0.177	VAN20002801
GC	GC-20-40	3782232	176.07	177.38	1.31	HC	-0.00125	0.062	-0.00125	0.062	VAN20002801
GC	GC-20-40	3782233	177.38	178.34	0.96	HC	0.006	0.164	0.006	0.164	VAN20002801
GC	GC-20-40	3782233_rep	177.38	178.34	0.96	PULP	-0.00125	0	-0.00125	0	VAN20002801
GC	GC-20-40	3782234	178.34	179.11	0.77	HC	0.023	0.677	0.023	0.677	VAN20002801
GC	GC-20-40	3782235	179.11	180.15	1.04	HC	0.036	1.287	0.036	1.287	VAN20002801
GC	GC-20-40	3782236	180.15	180.4	0.25	HC	0.01	0.964	0.01	0.964	VAN20002801

GC	GC-20-40	3782237	180.4	181	0.6	HC	0.017	3.167	0.017	3.167	VAN20002801
GC	GC-20-40	3782238	181	181.45	0.45	HC	0.383	4.71	0.383	4.71	VAN20002801
GC	GC-20-40	3782239	181.45	181.93	0.48	HC	0.273	2.066	0.273	2.066	VAN20002801
GC	GC-20-40	3782240	181.45	181.93	0.48	CDN-GS-1Z	1.135	84.462	1.135	84.462	VAN20002801
GC	GC-20-40	3782241	181.93	183.34	1.41	HC	0.013	0.532	0.013	0.532	VAN20002801
GC	GC-20-40	3782242	183.34	184.68	1.34	HC	0.025	0.354	0.025	0.354	VAN20002801
GC	GC-20-40	3782243	184.68	185.34	0.66	HC	0.02	0.143	0.02	0.143	VAN20002801
GC	GC-20-40	3782243_rep	184.68	185.34	0.66	PULP		0.165		0.165	VAN20002801
GC	GC-20-40	3782244	185.34	185.66	0.32	HC	0.011	0.168	0.011	0.168	VAN20002801
GC	GC-20-40	3782245	185.34	185.66	0.32	FD	0.009	0.144	0.009	0.144	VAN20002801
GC	GC-20-40	3782246	185.66	186.42	0.76	HC	0.007	0.109	0.007	0.109	VAN20002801
GC	GC-20-40	3782247	186.42	187.6	1.18	HC	0.023	0.918	0.023	0.918	VAN20002801
GC	GC-20-40	3782248	187.6	188.56	0.96	HC	0.03	0.682	0.03	0.682	VAN20002801
GC	GC-20-40	3782249	188.56	189.32	0.76	HC	0.06	1.136	0.06	1.136	VAN20002801
GC	GC-20-40	3782250	188.56	189.32	0.76	CDN-BL-10	-0.00125	-0.005	-0.00125	-0.005	VAN20002801
GC	GC-20-40	3782251	189.32	190.15	0.83	HC	0.047	5.22	0.047	5.22	VAN20002801
GC	GC-20-40	3782252	190.15	190.8	0.65	HC	0.048	0.206	0.048	0.206	VAN20002801
GC	GC-20-40	3782253	190.8	191.83	1.03	HC	0.031	0.249	0.031	0.249	VAN20002801
GC	GC-20-40	3782254	191.83	192.5	0.67	HC	0.007	0.182	0.007	0.182	VAN20002801
GC	GC-20-40	3782255	192.5	193.34	0.84	HC	0.045	0.208	0.045	0.208	VAN20002801
GC	GC-20-40	3782256	193.34	194.55	1.21	HC	0.113	0.196	0.113	0.196	VAN20002801
GC	GC-20-40	3782257	194.55	195.11	0.56	HC	0.011	0.159	0.011	0.159	VAN20002801
GC	GC-20-40	3782258	195.11	195.95	0.84	HC	0.021	0.045	0.021	0.045	VAN20002801
GC	GC-20-40	3782259	195.95	196.2	0.25	HC	0.026	0.058	0.026	0.058	VAN20002801
GC	GC-20-40	3782261	196.2	196.98	0.78	HC	-0.00125	0.049	-0.00125	0.049	VAN20002801
GC	GC-20-40	3782262	196.98	198.18	1.2	HC	0.047	0.108	0.047	0.108	VAN20002801
GC	GC-20-40	3782262_dup	196.98	198.18	1.2	PREP	0.047	0.102	0.047	0.102	VAN20002801
GC	GC-20-40	3782263	198.18	198.6	0.42	HC	0.035	0.092	0.035	0.092	VAN20002801
GC	GC-20-40	3782263_rep	198.18	198.6	0.42	PULP	0.034	0	0.034	0	VAN20002801
GC	GC-20-40	3782264	198.6	198.93	0.33	HC	-0.00125	0.044	-0.00125	0.044	VAN20002801
GC	GC-20-40	3782265	198.6	198.93	0.33	FD	-0.00125	0.047	-0.00125	0.047	VAN20002801
GC	GC-20-40	3782266	198.93	199.35	0.42	HC	0.133	0.428	0.133	0.428	VAN20002801
GC	GC-20-40	3782267	199.35	199.64	0.29	HC	0.239	0.251	0.239	0.251	VAN20002801
GC	GC-20-40	3782268	199.64	200.3	0.66	HC	0.125	0.124	0.125	0.124	VAN20002801
GC	GC-20-40	3782269	200.3	201.06	0.76	HC	0.155	0.377	0.155	0.377	VAN20002801
GC	GC-20-40	3782270	200.3	201.06	0.76	CDN-BL-10	-0.00125	-0.005	-0.00125	-0.005	VAN20002801
GC	GC-20-40	3782271	201.06	202.5	1.44	HC	0.007	0.094	0.007	0.094	VAN20002801
GC	GC-20-40	3782272	202.5	204	1.5	HC	0.032	1.133	0.032	1.133	VAN20002801
GC	GC-20-40	3782273	204	205.45	1.45	HC	0.047	0.348	0.047	0.348	VAN20002801
GC	GC-20-40	3782274	205.45	205.75	0.3	HC	-0.00125	0.193	-0.00125	0.193	VAN20002801
GC	GC-20-40	3782275	205.75	207	1.25	HC	-0.00125	0.04	-0.00125	0.04	VAN20002801
GC	GC-20-40	3782276	207	208.25	1.25	HC	0.033	1.391	0.033	1.391	VAN20002801
GC	GC-20-40	3782277	208.25	208.5	0.25	HC	0.3	1.538	0.3	1.538	VAN20002801

GC	GC-20-40	3782278	208.5	209.9	1.4	HC	0.024	0.198	0.024	0.198	VAN20002801
GC	GC-20-40	3782278_rep	208.5	209.9	1.4	PULP		0.197		0.197	VAN20002801
GC	GC-20-40	3782279	209.9	211	1.1	HC	0.037	0.258	0.037	0.258	VAN20002801
GC	GC-20-40	3782280	209.9	211	1.1	CDN-GS-1Z	1.145	91.213	1.145	91.213	VAN20002801
GC	GC-20-40	3782281	211	212	1	HC	0.007	0.093	0.007	0.093	VAN20002801
GC	GC-20-40	3782282	212	213.6	1.6	HC	0.044	0.654	0.044	0.654	VAN20002801
GC	GC-20-40	3782283	213.6	215	1.4	HC	0.006	0.074	0.006	0.074	VAN20002801
GC	GC-20-40	3782284	215	216.48	1.48	HC	0.028	0.124	0.028	0.124	VAN20002801
GC	GC-20-40	3782284_rep	215	216.48	1.48	PULP	0.007	0	0.007	0	VAN20002801
GC	GC-20-40	3782285	215	216.48	1.48	FD	0.005	0.1	0.005	0.1	VAN20002801
GC	GC-20-40	3782286	216.48	217.09	0.61	HC	-0.00125	0.109	-0.00125	0.109	VAN20002801
GC	GC-20-40	3782287	217.09	217.91	0.82	HC	0.015	1.408	0.015	1.408	VAN20002801
GC	GC-20-40	3782288	217.91	218.75	0.84	HC	-0.00125	0.088	-0.00125	0.088	VAN20002801
GC	GC-20-40	3782289	218.75	219.7	0.95	HC	-0.00125	0.152	-0.00125	0.152	VAN20002801
GC	GC-20-40	3782290	218.75	219.7	0.95	CDN-BL-10	-0.00125	0.025	-0.00125	0.025	VAN20002801
GC	GC-20-40	3782291	219.7	220.5	0.8	HC	-0.00125	0.091	-0.00125	0.091	VAN20002801
GC	GC-20-40	3782292	220.5	221.3	0.8	HC	0.016	0.262	0.016	0.262	VAN20002801
GC	GC-20-40	3782293	221.3	221.58	0.28	HC	0.023	1.511	0.023	1.511	VAN20002801
GC	GC-20-40	3782294	221.58	222.25	0.67	HC	0.057	3.51	0.057	3.51	VAN20002801
GC	GC-20-40	3782295	222.25	223.2	0.95	HC	0.016	0.505	0.016	0.505	VAN20002801
GC	GC-20-40	3782296	223.2	223.67	0.47	HC	-0.00125	0.023	-0.00125	0.023	VAN20002801
GC	GC-20-40	3782296_dup	223.2	223.67	0.47	PREP	-0.00125	0.024	-0.00125	0.024	VAN20002801
GC	GC-20-40	3782297	223.67	224.45	0.78	HC	0.015	0.188	0.015	0.188	VAN20002801
GC	GC-20-40	3782298	224.45	225.14	0.69	HC	0.213	0.441	0.213	0.441	VAN20002801
GC	GC-20-40	3782299	225.14	226.45	1.31	HC	0.007	0.219	0.007	0.219	VAN20002801
GC	GC-20-40	3782300	225.14	226.45	1.31	CDN-GS-P1A	0.131	0.345	0.131	0.345	VAN20002801
GC	GC-20-40	3782301	226.45	227.43	0.98	HC	-0.00125	0.193	-0.00125	0.193	VAN20002801
GC	GC-20-40	3782302	227.43	228.17	0.74	HC	0.037	1.1	0.037	1.1	VAN20002801
GC	GC-20-40	3782303	228.17	229.59	1.42	HC	0.014	0.329	0.014	0.329	VAN20002801
GC	GC-20-40	3782304	229.59	231	1.41	HC	0.006	0.064	0.006	0.064	VAN20002801
GC	GC-20-40	3782305	229.59	231	1.41	FD	-0.00125	0.068	-0.00125	0.068	VAN20002801
GC	GC-20-40	3782306	231	231.79	0.79	HC	0.017	0.623	0.017	0.623	VAN20002801
GC	GC-20-40	3782306_rep	231	231.79	0.79	PULP	0.017	0	0.017	0	VAN20002801
GC	GC-20-40	3782307	231.79	233	1.21	HC	0.03	0.563	0.03	0.563	VAN20002801
GC	GC-20-40	3782308	233	233.89	0.89	HC	0.008	0.138	0.008	0.138	VAN20002801
GC	GC-20-40	3782309	233.89	234.68	0.79	HC	0.14	0.401	0.14	0.401	VAN20002801
GC	GC-20-40	3782310	233.89	234.68	0.79	CDN-BL-10	-0.00125	0.025	-0.00125	0.025	VAN20002801
GC	GC-20-40	3782311	234.68	235.96	1.28	HC	0.006	0.111	0.006	0.111	VAN20002801
GC	GC-20-40	3782312	235.96	238	2.04	HC	0.008	0.132	0.008	0.132	VAN20002801
GC	GC-20-40	3782313	238	240	2	HC	0.04	0.218	0.04	0.218	VAN20002801
GC	GC-20-40	3782313_rep	238	240	2	PULP		0.214		0.214	VAN20002801
GC	GC-20-40	3782314	240	241.79	1.79	HC	-0.00125	0.668	-0.00125	0.668	VAN20002801
GC	GC-20-40	3782315	241.79	243	1.21	HC	0.042	0.737	0.042	0.737	VAN20002801

GC	GC-20-40	3782316	243	244.5	1.5	HC	0.005	0.181	0.005	0.181	VAN20002801
GC	GC-20-40	3782317	244.5	246	1.5	HC	0.01	0.185	0.01	0.185	VAN20002801
GC	GC-20-40	3782318	246	247.5	1.5	HC	0.005	0.176	0.005	0.176	VAN20002801
GC	GC-20-40	3782319	247.5	249	1.5	HC	0.025	0.271	0.025	0.271	VAN20002801
GC	GC-20-40	3782319_rep	247.5	249	1.5	PULP	0.025	0	0.025	0	VAN20002801
GC	GC-20-40	3782320	247.5	249	1.5	CDN-GS-1Z	1.093	92.535	1.093	92.535	VAN20002801
GC	GC-20-40	3782321	249	250.5	1.5	HC	0.007	0.284	0.007	0.284	VAN20002801
GC	GC-20-40	3782322	250.5	251.85	1.35	HC	0.007	0.117	0.007	0.117	VAN20002801
GC	GC-20-40	3782323	251.85	252.3	0.45	HC	-0.00125	0.134	-0.00125	0.134	VAN20002801
GC	GC-20-40	3782324	252.3	252.6	0.3	HC	-0.00125	0.051	-0.00125	0.051	VAN20002801
GC	GC-20-40	3782325	252.6	253.75	1.15	FD	0.017	0.096	0.017	0.096	VAN20002801
GC	GC-20-40	3782326	252.6	253.75	1.15	HC	0.016	0.088	0.016	0.088	VAN20002801
GC	GC-20-40	3782327	253.75	254.1	0.35	HC	0.008	0.117	0.008	0.117	VAN20002801
GC	GC-20-40	3782328	254.1	255	0.9	HC	-0.00125	0.053	-0.00125	0.053	VAN20002801
GC	GC-20-40	3782329	255	256	1	HC	0.005	0.285	0.005	0.285	VAN20002801
GC	GC-20-40	3782330	255	256	1	CDN-BL-10	-0.00125	-0.005	-0.00125	-0.005	VAN20002801
GC	GC-20-40	3782331	256	257.19	1.19	HC	0.006	0.18	0.006	0.18	VAN20002801
GC	GC-20-40	3782332	257.19	258.57	1.38	HC	0.105	0.046	0.105	0.046	VAN20002801
GC	GC-20-40	3782333	258.57	259.35	0.78	HC	0.462	0.134	0.462	0.134	VAN20002801
GC	GC-20-40	3782334	259.35	261	1.65	HC	0.008	0.073	0.008	0.073	VAN20002801
GC	GC-20-40	3782335	261	262.5	1.5	HC	0.022	0.085	0.022	0.085	VAN20002801
GC	GC-20-40	3782336	262.5	264	1.5	HC	0.014	0.056	0.014	0.056	VAN20002801
GC	GC-20-40	3782337	264	265.5	1.5	HC	-0.00125	0.027	-0.00125	0.027	VAN20002801
GC	GC-20-40	3782338	265.5	267	1.5	HC	-0.00125	0.028	-0.00125	0.028	VAN20002801
GC	GC-20-40	3782339	267	268.5	1.5	HC	-0.00125	0.029	-0.00125	0.029	VAN20002801
GC	GC-20-40	3782340	267	268.5	1.5	CDN-GS-P1A	0.134	0.366	0.134	0.366	VAN20002801
GC	GC-20-40	3782341	268.5	269.76	1.26	HC	-0.00125	0.043	-0.00125	0.043	VAN20002801
GC	GC-20-40	3782342	269.76	270.77	1.01	HC	-0.00125	-0.005	-0.00125	-0.005	VAN20002801
GC	GC-20-40	3782343	270.77	272.06	1.29	HC	0.011	0.962	0.011	0.962	VAN20002801
GC	GC-20-40	3782344	272.06	273.12	1.06	HC	0.058	0.055	0.058	0.055	VAN20002801
GC	GC-20-40	3782345	272.06	273.12	1.06	FD	0.021	0.053	0.021	0.053	VAN20002801
GC	GC-20-40	3782346	273.12	274.5	1.38	HC	-0.00125	0.04	-0.00125	0.04	VAN20002801
GC	GC-20-40	3782347	274.5	276	1.5	HC	-0.00125	0.026	-0.00125	0.026	VAN20002801
GC	GC-20-40	3782347_rep	274.5	276	1.5	PULP		0.032		0.032	VAN20002801
GC	GC-20-40	3782348	276	277.5	1.5	HC	-0.00125	0.089	-0.00125	0.089	VAN20002801
GC	GC-20-40	3782349	277.5	279	1.5	HC	-0.00125	0.056	-0.00125	0.056	VAN20002801
GC	GC-20-40	3782350	277.5	279	1.5	CDN-BL-10	-0.00125	-0.005	-0.00125	-0.005	VAN20002801
GC	GC-20-40	3782351	279	280.5	1.5	HC	-0.00125	0.052	-0.00125	0.052	VAN20002801
GC	GC-20-40	3782352	280.5	282	1.5	HC	0.014	0.274	0.014	0.274	VAN20002801
GC	GC-20-41	3782353	6	6.95	0.95	HC	0.008	0.485	0.008	0.485	VAN20002885
GC	GC-20-41	3782354	6.95	7.75	0.8	HC	-0.00125	0.226	-0.00125	0.226	VAN20002885
GC	GC-20-41	3782355	7.75	9	1.25	HC	-0.00125	0.251	-0.00125	0.251	VAN20002885
GC	GC-20-41	3782356	9	10.5	1.5	HC	0.016	0.472	0.016	0.472	VAN20002885

GC	GC-20-41	3782357	10.5	12	1.5	HC	0.014	0.856	0.014	0.856	VAN20002885
GC	GC-20-41	3782358	12	13.5	1.5	HC	0.022	0.687	0.022	0.687	VAN20002885
GC	GC-20-41	3782359	13.5	15	1.5	HC	0.005	0.279	0.005	0.279	VAN20002885
GC	GC-20-41	3782360	13.5	15	1.5	CDN-GS-1Z	1.243	85.596	1.243	85.596	VAN20002885
GC	GC-20-41	3782361	15	16.5	1.5	HC	-0.00125	0.26	-0.00125	0.26	VAN20002885
GC	GC-20-41	3782362	16.5	18	1.5	HC	0.008	0.313	0.008	0.313	VAN20002885
GC	GC-20-41	3782363	18	19.5	1.5	HC	0.008	0.339	0.008	0.339	VAN20002885
GC	GC-20-41	3782364	19.5	21	1.5	HC	0.01	0.508	0.01	0.508	VAN20002885
GC	GC-20-41	3782364_rep	19.5	21	1.5	PULP		0.445		0.445	VAN20002885
GC	GC-20-41	3782365	19.5	21	1.5	FD	0.012	0.43	0.012	0.43	VAN20002885
GC	GC-20-41	3782366	21	22.5	1.5	HC	-0.00125	0.129	-0.00125	0.129	VAN20002885
GC	GC-20-41	3782367	22.5	24	1.5	HC	-0.00125	0.218	-0.00125	0.218	VAN20002885
GC	GC-20-41	3782368	24	25.5	1.5	HC	-0.00125	0.31	-0.00125	0.31	VAN20002885
GC	GC-20-41	3782369	25.5	27	1.5	HC	-0.00125	0.424	-0.00125	0.424	VAN20002885
GC	GC-20-41	3782370	25.5	27	1.5	CDN-BL-10	-0.00125	-0.005	-0.00125	-0.005	VAN20002885
GC	GC-20-41	3782371	27	27.86	0.86	HC	-0.00125	0.181	-0.00125	0.181	VAN20002885
GC	GC-20-41	3782372	27.86	28.5	0.64	HC	-0.00125	0.152	-0.00125	0.152	VAN20002885
GC	GC-20-41	3782373	28.5	30	1.5	HC	-0.00125	0.217	-0.00125	0.217	VAN20002885
GC	GC-20-41	3782373_rep	28.5	30	1.5	PULP	-0.00125	0	-0.00125	0	VAN20002885
GC	GC-20-41	3782374	30	31.5	1.5	HC	-0.00125	0.13	-0.00125	0.13	VAN20002885
GC	GC-20-41	3782374_dup	30	31.5	1.5	PREP	-0.00125	0.162	-0.00125	0.162	VAN20002885
GC	GC-20-41	3782375	31.5	33	1.5	HC	0.006	0.201	0.006	0.201	VAN20002885
GC	GC-20-41	3782376	33	34.5	1.5	HC	0.006	0.18	0.006	0.18	VAN20002885
GC	GC-20-41	3782377	34.5	35.64	1.14	HC	-0.00125	0.103	-0.00125	0.103	VAN20002885
GC	GC-20-41	3782378	35.64	36.55	0.91	HC	0.006	0.121	0.006	0.121	VAN20002885
GC	GC-20-41	3782379	36.55	37.9	1.35	HC	0.017	0.382	0.017	0.382	VAN20002885
GC	GC-20-41	3782380	36.55	37.9	1.35	CDN-GS-P1A	0.139	0.332	0.139	0.332	VAN20002885
GC	GC-20-41	3782381	37.9	39.6	1.7	HC	0.036	0.739	0.036	0.739	VAN20002885
GC	GC-20-41	3782382	39.6	40.8	1.2	HC	0.031	1.084	0.031	1.084	VAN20002885
GC	GC-20-41	3782383	40.8	41.26	0.46	HC	-0.00125	1.004	-0.00125	1.004	VAN20002885
GC	GC-20-41	3782384	41.26	42	0.74	HC	0.053	0.664	0.053	0.664	VAN20002885
GC	GC-20-41	3782385	41.26	42	0.74	FD	0.04	0.707	0.04	0.707	VAN20002885
GC	GC-20-41	3782386	42	42.75	0.75	HC	0.046	1.054	0.046	1.054	VAN20002885
GC	GC-20-41	3782387	42.75	44.2	1.45	HC	0.005	0.449	0.005	0.449	VAN20002885
GC	GC-20-41	3782388	44.2	45.05	0.85	HC	-0.00125	0.249	-0.00125	0.249	VAN20002885
GC	GC-20-41	3782389	45.05	46.5	1.45	HC	0.009	0.452	0.009	0.452	VAN20002885
GC	GC-20-41	3782390	45.05	46.5	1.45	CDN-BL-10	-0.00125	0.025	-0.00125	0.025	VAN20002885
GC	GC-20-41	3782391	46.5	48	1.5	HC	-0.00125	0.223	-0.00125	0.223	VAN20002885
GC	GC-20-41	3782392	48	49.5	1.5	HC	-0.00125	0.236	-0.00125	0.236	VAN20002885
GC	GC-20-41	3782392_rep	48	49.5	1.5	PULP	-0.00125	0	-0.00125	0	VAN20002885
GC	GC-20-41	3782393	49.5	51	1.5	HC	-0.00125	0.262	-0.00125	0.262	VAN20002885
GC	GC-20-41	3782394	51	52.38	1.38	HC	-0.00125	0.402	-0.00125	0.402	VAN20002885
GC	GC-20-41	3782395	52.38	53.78	1.4	HC	0.036	2.463	0.036	2.463	VAN20002885

GC	GC-20-41	3782396	53.78	54.98	1.2	HC	0.017	1.479	0.017	1.479	VAN20002885
GC	GC-20-41	3782397	54.98	56	1.02	HC	0.01	1.123	0.01	1.123	VAN20002885
GC	GC-20-41	3782398	56	57.28	1.28	HC	-0.00125	0.414	-0.00125	0.414	VAN20002885
GC	GC-20-41	3782398_rep	56	57.28	1.28	PULP		0.379		0.379	VAN20002885
GC	GC-20-41	3782399	57.28	58.06	0.78	HC	-0.00125	0.426	-0.00125	0.426	VAN20002885
GC	GC-20-41	3782400	57.28	58.06	0.78	CDN-GS-1Z	1.204	81.976	1.204	81.976	VAN20002885
GC	GC-20-41	3782401	58.06	59.28	1.22	HC	-0.00125	0.264	-0.00125	0.264	VAN20002885
GC	GC-20-41	3782402	59.28	59.91	0.63	HC	-0.00125	0.487	-0.00125	0.487	VAN20002885
GC	GC-20-41	3782403	59.91	60.93	1.02	HC	0.014	0.438	0.014	0.438	VAN20002885
GC	GC-20-41	3782404	60.93	62.08	1.15	HC	-0.00125	0.25	-0.00125	0.25	VAN20002885
GC	GC-20-41	3782405	60.93	62.08	1.15	FD	-0.00125	0.277	-0.00125	0.277	VAN20002885
GC	GC-20-41	3782406	62.08	62.95	0.87	HC	-0.00125	0.842	-0.00125	0.842	VAN20002885
GC	GC-20-41	3782407	62.95	64.2	1.25	HC	0.01	0.238	0.01	0.238	VAN20002885
GC	GC-20-41	3782408	64.2	65	0.8	HC	-0.00125	0.226	-0.00125	0.226	VAN20002885
GC	GC-20-41	3782408_dup	64.2	65	0.8	PREP	-0.00125	0.206	-0.00125	0.206	VAN20002885
GC	GC-20-41	3782409	65	66	1	HC	0.012	5.652	0.012	5.652	VAN20002885
GC	GC-20-41	3782410	65	66	1	CDN-BL-10	-0.00125	0.073	-0.00125	0.073	VAN20002885
GC	GC-20-41	3782411	66	66.6	0.6	HC	-0.00125	0.566	-0.00125	0.566	VAN20002885
GC	GC-20-41	3782412	66.6	67.95	1.35	HC	-0.00125	1.3	-0.00125	1.3	VAN20002885
GC	GC-20-41	3782413	67.95	68.7	0.75	HC	0.254	0.612	0.254	0.612	VAN20002885
GC	GC-20-41	3782414	68.7	69.74	1.04	HC	-0.00125	0.289	-0.00125	0.289	VAN20002885
GC	GC-20-41	3782415	69.74	70.09	0.35	HC	0.008	0.627	0.008	0.627	VAN20002885
GC	GC-20-41	3782416	70.09	70.5	0.41	HC	0.007	0.535	0.007	0.535	VAN20002885
GC	GC-20-41	3782417	70.5	70.78	0.28	HC	-0.00125	0.319	-0.00125	0.319	VAN20002885
GC	GC-20-41	3782418	70.78	71.5	0.72	HC	-0.00125	0.372	-0.00125	0.372	VAN20002885
GC	GC-20-41	3782419	71.5	72.94	1.44	HC	-0.00125	0.429	-0.00125	0.429	VAN20002885
GC	GC-20-41	3782420	71.5	72.94	1.44	CDN-GS-P1A	0.142	0.307	0.142	0.307	VAN20002885
GC	GC-20-41	3782421	72.94	74.15	1.21	HC	-0.00125	0.433	-0.00125	0.433	VAN20002885
GC	GC-20-41	3782422	74.15	75.55	1.4	HC	-0.00125	0.325	-0.00125	0.325	VAN20002885
GC	GC-20-41	3782423	75.55	76.7	1.15	HC	0.007	0.777	0.007	0.777	VAN20002885
GC	GC-20-41	3782424	76.7	77.41	0.71	HC	0.01	0.269	0.01	0.269	VAN20002885
GC	GC-20-41	3782425	76.7	77.41	0.71	FD	0.005	0.233	0.005	0.233	VAN20002885
GC	GC-20-41	3782426	77.41	78.67	1.26	HC	0.006	0.349	0.006	0.349	VAN20002885
GC	GC-20-41	3782427	78.67	80	1.33	HC	-0.00125	0.214	-0.00125	0.214	VAN20002885
GC	GC-20-41	3782428	80	81.5	1.5	HC	0.005	0.269	0.005	0.269	VAN20002885
GC	GC-20-41	3782429	81.5	83	1.5	HC	0.005	0.365	0.005	0.365	VAN20002885
GC	GC-20-41	3782430	81.5	83	1.5	CDN-BL-10	-0.00125	-0.005	-0.00125	-0.005	VAN20002885
GC	GC-20-41	3782431	83	84.54	1.54	HC	0.005	0.499	0.005	0.499	VAN20002885
GC	GC-20-41	3782432	84.54	85.08	0.54	HC	0.01	0.541	0.01	0.541	VAN20002885
GC	GC-20-41	3782433	85.08	86.5	1.42	HC	0.013	0.819	0.013	0.819	VAN20002885
GC	GC-20-41	3782434	86.5	87.75	1.25	HC	-0.00125	0.642	-0.00125	0.642	VAN20002885
GC	GC-20-41	3782435	87.75	89.5	1.75	HC	0.006	0.326	0.006	0.326	VAN20002885
GC	GC-20-41	3782436	89.5	90.6	1.1	HC	-0.00125	0.205	-0.00125	0.205	VAN20002885

GC	GC-20-41	3782437	90.6	91.85	1.25	HC	-0.00125	0.304	-0.00125	0.304	VAN20002885
GC	GC-20-41	3782438	91.85	93.35	1.5	HC	0.006	0.311	0.006	0.311	VAN20002885
GC	GC-20-41	3782439	93.35	94.85	1.5	HC	-0.00125	0.314	-0.00125	0.314	VAN20002885
GC	GC-20-41	3782440	93.35	94.85	1.5	CDN-GS-1Z	1.24	85.068	1.24	85.068	VAN20002885
GC	GC-20-41	3782441	94.85	96.3	1.45	HC	-0.00125	0.638	-0.00125	0.638	VAN20002885
GC	GC-20-41	3782442	96.3	96.91	0.61	HC	-0.00125	0.37	-0.00125	0.37	VAN20002885
GC	GC-20-41	3782442_dup	96.3	96.91	0.61	PREP	-0.00125	0.347	-0.00125	0.347	VAN20002885
GC	GC-20-41	3782443	96.91	98.45	1.54	HC	-0.00125	0.587	-0.00125	0.587	VAN20002885
GC	GC-20-41	3782444	98.45	100	1.55	HC	-0.00125	0.721	-0.00125	0.721	VAN20002885
GC	GC-20-41	3782444_rep	98.45	100	1.55	PULP	-0.00125	0	-0.00125	0	VAN20002885
GC	GC-20-41	3782445	98.45	100	1.55	FD	-0.00125	0.77	-0.00125	0.77	VAN20002885
GC	GC-20-41	3782445_rep	98.45	100	1.55	PULP		0.803		0.803	VAN20002885
GC	GC-20-41	3782446	100	101.47	1.47	HC	-0.00125	0.537	-0.00125	0.537	VAN20002885
GC	GC-20-41	3782447	101.47	103	1.53	HC	-0.00125	0.342	-0.00125	0.342	VAN20002885
GC	GC-20-41	3782448	103	104.5	1.5	HC	0.011	0.654	0.011	0.654	VAN20002885
GC	GC-20-41	3782449	104.5	105.92	1.42	HC	-0.00125	0.348	-0.00125	0.348	VAN20002885
GC	GC-20-41	3782450	104.5	105.92	1.42	CDN-BL-10	-0.00125	-0.005	-0.00125	-0.005	VAN20002885
GC	GC-20-41	3782451	105.92	106.4	0.48	HC	-0.00125	0.194	-0.00125	0.194	VAN20002885
GC	GC-20-41	3782452	106.4	107.8	1.4	HC	-0.00125	0.651	-0.00125	0.651	VAN20002885
GC	GC-20-41	3782453	107.8	109.16	1.36	HC	-0.00125	0.048	-0.00125	0.048	VAN20002885
GC	GC-20-41	3782454	109.16	110.5	1.34	HC	-0.00125	0.607	-0.00125	0.607	VAN20002885
GC	GC-20-41	3782455	110.5	112	1.5	HC	0.008	0.663	0.008	0.663	VAN20002885
GC	GC-20-41	3782456	112	113.5	1.5	HC	-0.00125	0.45	-0.00125	0.45	VAN20002885
GC	GC-20-41	3782457	113.5	114.45	0.95	HC	0.008	0.483	0.008	0.483	VAN20002885
GC	GC-20-41	3782458	114.45	116	1.55	HC	-0.00125	0.727	-0.00125	0.727	VAN20002885
GC	GC-20-41	3782459	116	116.9	0.9	HC	0.007	0.378	0.007	0.378	VAN20002885
GC	GC-20-41	3782460	116	116.9	0.9	CDN-GS-P1A	0.123	0.34	0.123	0.34	VAN20002885
GC	GC-20-41	3782461	116.9	118.13	1.23	HC	0.006	0.603	0.006	0.603	VAN20002885
GC	GC-20-41	3782462	118.13	119.5	1.37	HC	0.006	0.656	0.006	0.656	VAN20002885
GC	GC-20-41	3782463	119.5	120.33	0.83	HC	0.006	0.549	0.006	0.549	VAN20002885
GC	GC-20-41	3782464	120.33	121.4	1.07	HC	-0.00125	0.313	-0.00125	0.313	VAN20002885
GC	GC-20-41	3782464_rep	120.33	121.4	1.07	PULP	-0.00125	0	-0.00125	0	VAN20002885
GC	GC-20-41	3782465	120.33	121.4	1.07	FD	-0.00125	0.288	-0.00125	0.288	VAN20002885
GC	GC-20-41	3782466	121.4	121.94	0.54	HC	-0.00125	0.359	-0.00125	0.359	VAN20002885
GC	GC-20-41	3782467	121.94	122.35	0.41	HC	-0.00125	0.273	-0.00125	0.273	VAN20002885
GC	GC-20-41	3782468	122.35	123.6	1.25	HC	-0.00125	0.179	-0.00125	0.179	VAN20002885
GC	GC-20-41	3782469	123.6	124.68	1.08	HC	0.008	0.205	0.008	0.205	VAN20002885
GC	GC-20-41	3782470	123.6	124.68	1.08	CDN-BL-10	-0.00125	-0.005	-0.00125	-0.005	VAN20002885
GC	GC-20-41	3782471	124.68	126	1.32	HC	-0.00125	0.432	-0.00125	0.432	VAN20002885
GC	GC-20-41	3782472	126	127.5	1.5	HC	-0.00125	0.493	-0.00125	0.493	VAN20002885
GC	GC-20-41	3782473	127.5	129	1.5	HC	0.007	0.474	0.007	0.474	VAN20002885
GC	GC-20-41	3782474	129	130.5	1.5	HC	0.007	0.284	0.007	0.284	VAN20002885
GC	GC-20-41	3782475	130.5	132	1.5	HC	0.007	0.339	0.007	0.339	VAN20002885

GC	GC-20-41	3782476	132	133.1	1.1	HC	0.005	0.501	0.005	0.501	VAN20002885
GC	GC-20-41	3782476_dup	132	133.1	1.1	PREP	-0.00125	0.473	-0.00125	0.473	VAN20002885
GC	GC-20-41	3782477	133.1	133.81	0.71	HC	-0.00125	0.409	-0.00125	0.409	VAN20002885
GC	GC-20-41	3782478	133.81	135.31	1.5	HC	0.006	0.769	0.006	0.769	VAN20002885
GC	GC-20-41	3782479	135.31	136.75	1.44	HC	-0.00125	0.96	-0.00125	0.96	VAN20002885
GC	GC-20-41	3782480	135.31	136.75	1.44	CDN-GS-1Z	1.193	86.132	1.193	86.132	VAN20002885
GC	GC-20-41	3782481	136.75	138.3	1.55	HC	0.034	0.655	0.034	0.655	VAN20002885
GC	GC-20-41	3782482	138.3	139.86	1.56	HC	0.005	0.265	0.005	0.265	VAN20002885
GC	GC-20-41	3782483	139.86	140.23	0.37	HC	-0.00125	0.202	-0.00125	0.202	VAN20002885
GC	GC-20-41	3782484	140.23	140.8	0.57	HC	-0.00125	0.306	-0.00125	0.306	VAN20002885
GC	GC-20-41	3782485	140.23	140.8	0.57	FD	0.009	0.379	0.009	0.379	VAN20002885
GC	GC-20-41	3782486	140.8	142.55	1.75	HC	0.007	0.262	0.007	0.262	VAN20002885
GC	GC-20-41	3782487	142.55	144.11	1.56	HC	-0.00125	0.341	-0.00125	0.341	VAN20002885
GC	GC-20-41	3782488	144.11	144.82	0.71	HC	-0.00125	0.252	-0.00125	0.252	VAN20002885
GC	GC-20-41	3782489	144.82	146.21	1.39	HC	0.009	0.256	0.009	0.256	VAN20002885
GC	GC-20-41	3782490	144.82	146.21	1.39	CDN-BL-10	-0.00125	-0.005	-0.00125	-0.005	VAN20002885
GC	GC-20-41	3782490_rep	144.82	146.21	1.39	PULP		-0.005		-0.005	VAN20002885
GC	GC-20-41	3782491	146.21	147.5	1.29	HC	0.008	0.177	0.008	0.177	VAN20002885
GC	GC-20-41	3782492	147.5	148.5	1	HC	0.141	0.287	0.141	0.287	VAN20002885
GC	GC-20-41	3782493	148.5	150.1	1.6	HC	-0.00125	0.153	-0.00125	0.153	VAN20002885
GC	GC-20-41	3782494	150.1	151.67	1.57	HC	-0.00125	0.273	-0.00125	0.273	VAN20002885
GC	GC-20-41	3782495	151.67	153	1.33	HC	0.04	0.217	0.04	0.217	VAN20002885
GC	GC-20-41	3782496	153	154.2	1.2	HC	0.011	0.192	0.011	0.192	VAN20002885
GC	GC-20-41	3782497	154.2	155.4	1.2	HC	-0.00125	0.088	-0.00125	0.088	VAN20002885
GC	GC-20-41	3782498	155.4	155.7	0.3	HC	-0.00125	0.097	-0.00125	0.097	VAN20002885
GC	GC-20-41	3782499	155.7	156.47	0.77	HC	-0.00125	0.057	-0.00125	0.057	VAN20002885
GC	GC-20-41	3782499_rep	155.7	156.47	0.77	PULP	-0.00125	0	-0.00125	0	VAN20002885
GC	GC-20-41	3782500	155.7	156.47	0.77	CDN-GS-P1A	0.117	0.344	0.117	0.344	VAN20002885
GC	GC-20-41	3783501	156.47	157.33	0.86	HC	-0.00125	0.27	-0.00125	0.27	VAN20002886
GC	GC-20-41	3783502	157.33	157.83	0.5	HC	-0.00125	0.165	-0.00125	0.165	VAN20002886
GC	GC-20-41	3783503	157.83	159.18	1.35	HC	0.007	0.244	0.007	0.244	VAN20002886
GC	GC-20-41	3783504	159.18	160.62	1.44	HC	0.005	0.081	0.005	0.081	VAN20002886
GC	GC-20-41	3783505	159.18	160.62	1.44	FD	-0.00125	0.054	-0.00125	0.054	VAN20002886
GC	GC-20-41	3783506	160.62	162.09	1.47	HC	0.005	0.207	0.005	0.207	VAN20002886
GC	GC-20-41	3783507	162.09	162.59	0.5	HC	0.076	0.195	0.076	0.195	VAN20002886
GC	GC-20-41	3783508	162.59	163.9	1.31	HC	-0.00125	0.066	-0.00125	0.066	VAN20002886
GC	GC-20-41	3783509	163.9	165.19	1.29	HC	-0.00125	0.14	-0.00125	0.14	VAN20002886
GC	GC-20-41	3783511	165.19	166.5	1.31	HC	-0.00125	0.067	-0.00125	0.067	VAN20002886
GC	GC-20-41	3783512	166.5	167.75	1.25	HC	0.005	0.39	0.005	0.39	VAN20002886
GC	GC-20-41	3783513	167.75	168.27	0.52	HC	-0.00125	0.218	-0.00125	0.218	VAN20002886
GC	GC-20-41	3783514	168.27	168.98	0.71	HC	0.006	0.17	0.006	0.17	VAN20002886
GC	GC-20-41	3783515	168.98	170.32	1.34	HC	0.025	0.17	0.025	0.17	VAN20002886
GC	GC-20-41	3783516	170.32	171.8	1.48	HC	0.006	0.252	0.006	0.252	VAN20002886

GC	GC-20-41	3783517	171.8	173.12	1.32	HC	0.005	0.226	0.005	0.226	VAN20002886
GC	GC-20-41	3783518	173.12	174.47	1.35	HC	0.009	0.191	0.009	0.191	VAN20002886
GC	GC-20-41	3783519	174.47	175.13	0.66	HC	-0.00125	0.063	-0.00125	0.063	VAN20002886
GC	GC-20-41	3783521	175.13	176.48	1.35	HC	-0.00125	0.147	-0.00125	0.147	VAN20002886
GC	GC-20-41	3783522	176.48	177.67	1.19	HC	-0.00125	0.189	-0.00125	0.189	VAN20002886
GC	GC-20-41	3783523	177.67	178.99	1.32	HC	-0.00125	0.254	-0.00125	0.254	VAN20002886
GC	GC-20-41	3783524	178.99	179.4	0.41	HC	0.005	0.343	0.005	0.343	VAN20002886
GC	GC-20-41	3783524_rep	178.99	179.4	0.41	PULP		0.349		0.349	VAN20002886
GC	GC-20-41	3783525	178.99	179.4	0.41	FD	0.006	0.322	0.006	0.322	VAN20002886
GC	GC-20-41	3783526	179.4	181.08	1.68	HC	0.005	0.314	0.005	0.314	VAN20002886
GC	GC-20-41	3783527	181.08	182.4	1.32	HC	0.006	0.368	0.006	0.368	VAN20002886
GC	GC-20-41	3783528	182.4	183.42	1.02	HC	-0.00125	0.2	-0.00125	0.2	VAN20002886
GC	GC-20-41	3783529	183.42	184.5	1.08	HC	-0.00125	0.194	-0.00125	0.194	VAN20002886
GC	GC-20-41	3783531	184.5	186	1.5	HC	-0.00125	0.189	-0.00125	0.189	VAN20002886
GC	GC-20-41	3783532	186	187.06	1.06	HC	0.012	0.338	0.012	0.338	VAN20002886
GC	GC-20-41	3783532_rep	186	187.06	1.06	PULP	0.014	0	0.014	0	VAN20002886
GC	GC-20-41	3783533	187.06	188.29	1.23	HC	0.011	0.475	0.011	0.475	VAN20002886
GC	GC-20-41	3783534	188.29	189.45	1.16	HC	0.008	0.647	0.008	0.647	VAN20002886
GC	GC-20-41	3783535	189.45	189.8	0.35	HC	0.007	0.845	0.007	0.845	VAN20002886
GC	GC-20-41	3783536	189.8	191.3	1.5	HC	0.008	0.713	0.008	0.713	VAN20002886
GC	GC-20-41	3783537	191.3	192.85	1.55	HC	0.008	0.637	0.008	0.637	VAN20002886
GC	GC-20-41	3783538	192.85	194.33	1.48	HC	0.007	0.36	0.007	0.36	VAN20002886
GC	GC-20-41	3783539	194.33	195.75	1.42	HC	0.136	0.676	0.136	0.676	VAN20002886
GC	GC-20-41	3783541	195.75	197.25	1.5	HC	0.898	0.561	0.898	0.561	VAN20002886
GC	GC-20-41	3783542	197.25	198.7	1.45	HC	0.025	0.404	0.025	0.404	VAN20002886
GC	GC-20-41	3783543	198.7	199.2	0.5	HC	0.009	0.645	0.009	0.645	VAN20002886
GC	GC-20-41	3783544	199.2	199.8	0.6	HC	0.009	0.752	0.009	0.752	VAN20002886
GC	GC-20-41	3783545	199.2	199.8	0.6	FD	0.008	0.744	0.008	0.744	VAN20002886
GC	GC-20-41	3783546	199.8	200.16	0.36	HC	0.012	0.667	0.012	0.667	VAN20002886
GC	GC-20-41	3783547	200.16	201.15	0.99	HC	0.007	0.331	0.007	0.331	VAN20002886
GC	GC-20-41	3783548	201.15	201.75	0.6	HC	0.008	0.28	0.008	0.28	VAN20002886
GC	GC-20-41	3783549	201.75	202.48	0.73	HC	0.397	0.527	0.397	0.527	VAN20002886
GC	GC-20-41	3783551	202.48	203.82	1.34	HC	0.009	0.441	0.009	0.441	VAN20002886
GC	GC-20-41	3783552	203.82	205.17	1.35	HC	0.01	0.48	0.01	0.48	VAN20002886
GC	GC-20-41	3783553	205.17	206.45	1.28	HC	0.007	0.314	0.007	0.314	VAN20002886
GC	GC-20-41	3783554	206.45	206.8	0.35	HC	-0.00125	0.112	-0.00125	0.112	VAN20002886
GC	GC-20-41	3783555	206.8	208.22	1.42	HC	-0.00125	0.132	-0.00125	0.132	VAN20002886
GC	GC-20-41	3783556	208.22	208.88	0.66	HC	0.005	0.18	0.005	0.18	VAN20002886
GC	GC-20-41	3783557	208.88	210.14	1.26	HC	0.005	0.153	0.005	0.153	VAN20002886
GC	GC-20-41	3783558	210.14	211.58	1.44	HC	0.006	0.112	0.006	0.112	VAN20002886
GC	GC-20-41	3783559	211.58	213.05	1.47	HC	0.008	0.265	0.008	0.265	VAN20002886
GC	GC-20-41	3783560	211.58	213.05	1.47	CDN-GS-1Z	1.223	87.505	1.223	87.505	VAN20002886
GC	GC-20-41	3783560_rep	211.58	213.05	1.47	PULP		86.933		86.933	VAN20002886

GC	GC-20-41	3783561	213.05	213.67	0.62	HC	0.006	0.241	0.006	0.241	VAN20002886
GC	GC-20-41	3783562	213.67	214.9	1.23	HC	0.008	0.411	0.008	0.411	VAN20002886
GC	GC-20-41	3783563	214.9	216.4	1.5	HC	-0.00125	0.15	-0.00125	0.15	VAN20002886
GC	GC-20-41	3782565_rep	216.4	217.93	1.53	PULP		0.315		0.315	VAN20002886
GC	GC-20-41	3783564	216.4	217.93	1.53	HC	0.006	0.231	0.006	0.231	VAN20002886
GC	GC-20-41	3783564_dup	216.4	217.93	1.53	PREP	0.005	0.154	0.005	0.154	VAN20002886
GC	GC-20-41	3783565	216.4	217.93	1.53	FD	0.005	0.22	0.005	0.22	VAN20002886
GC	GC-20-41	3783566	217.93	218.29	0.36	HC	-0.00125	0.202	-0.00125	0.202	VAN20002886
GC	GC-20-41	3783567	218.29	219.36	1.07	HC	0.01	0.095	0.01	0.095	VAN20002886
GC	GC-20-41	3783568	219.36	220.41	1.05	HC	-0.00125	0.153	-0.00125	0.153	VAN20002886
GC	GC-20-41	3783569	220.41	220.82	0.41	HC	-0.00125	0.233	-0.00125	0.233	VAN20002886
GC	GC-20-41	3783570	220.41	220.83	0.42	CDN-BL-10	-0.00125	-0.005	-0.00125	-0.005	VAN20002886
GC	GC-20-41	3783571	220.82	221.17	0.35	HC	0.008	0.414	0.008	0.414	VAN20002886
GC	GC-20-41	3783572	221.17	222.83	1.66	HC	-0.00125	0.18	-0.00125	0.18	VAN20002886
GC	GC-20-41	3783573	222.83	224.46	1.63	HC	-0.00125	0.161	-0.00125	0.161	VAN20002886
GC	GC-20-41	3783574	224.46	225.94	1.48	HC	0.005	0.268	0.005	0.268	VAN20002886
GC	GC-20-41	3783575	225.94	227.33	1.39	HC	0.007	0.255	0.007	0.255	VAN20002886
GC	GC-20-41	3783576	227.33	228.38	1.05	HC	0.006	0.345	0.006	0.345	VAN20002886
GC	GC-20-41	3783576_rep	227.33	228.38	1.05	PULP	0.008	0	0.008	0	VAN20002886
GC	GC-20-41	3783577	228.38	229.61	1.23	HC	0.006	0.27	0.006	0.27	VAN20002886
GC	GC-20-41	3783578	229.61	229.96	0.35	HC	0.009	0.237	0.009	0.237	VAN20002886
GC	GC-20-41	3783578_rep	229.61	229.96	0.35	PULP	0.009	0	0.009	0	VAN20002886
GC	GC-20-41	3783579	229.96	230.72	0.76	HC	0.016	0.222	0.016	0.222	VAN20002886
GC	GC-20-41	3783580	229.96	230.72	0.76	CDN-GS-P1A	0.141	0.349	0.141	0.349	VAN20002886
GC	GC-20-41	3783581	230.72	231.37	0.65	HC	0.013	0.196	0.013	0.196	VAN20002886
GC	GC-20-41	3783582	231.37	232.88	1.51	HC	-0.00125	0.149	-0.00125	0.149	VAN20002886
GC	GC-20-41	3783583	232.88	233.66	0.78	HC	0.005	0.178	0.005	0.178	VAN20002886
GC	GC-20-41	3783584	233.66	235.25	1.59	HC	0.009	0.277	0.009	0.277	VAN20002886
GC	GC-20-41	3783585	233.66	235.25	1.59	FD	0.007	0.289	0.007	0.289	VAN20002886
GC	GC-20-41	3783586	235.25	236.75	1.5	HC	-0.00125	0.365	-0.00125	0.365	VAN20002886
GC	GC-20-41	3783587	236.75	238.26	1.51	HC	0.009	0.618	0.009	0.618	VAN20002886
GC	GC-20-41	3783588	238.26	238.68	0.42	HC	-0.00125	0.257	-0.00125	0.257	VAN20002886
GC	GC-20-41	3783589	238.68	239.4	0.72	HC	0.019	0.174	0.019	0.174	VAN20002886
GC	GC-20-41	3783590	238.68	239.4	0.72	CDN-BL-10	-0.00125	-0.005	-0.00125	-0.005	VAN20002886
GC	GC-20-41	3783591	239.4	240.87	1.47	HC	0.006	0.314	0.006	0.314	VAN20002886
GC	GC-20-41	3783592	240.87	241.5	0.63	HC	-0.00125	0.287	-0.00125	0.287	VAN20002886
GC	GC-20-41	3783593	241.5	241.95	0.45	HC	-0.00125	0.344	-0.00125	0.344	VAN20002886
GC	GC-20-41	3783594	241.95	242.5	0.55	HC	0.005	0.282	0.005	0.282	VAN20002886
GC	GC-20-41	3783595	242.5	243.12	0.62	HC	-0.00125	0.361	-0.00125	0.361	VAN20002886
GC	GC-20-41	3783595_rep	242.5	243.12	0.62	PULP		0.355		0.355	VAN20002886
GC	GC-20-41	3783596	243.12	244.23	1.11	HC	-0.00125	0.108	-0.00125	0.108	VAN20002886
GC	GC-20-41	3783597	244.23	244.61	0.38	HC	-0.00125	0.29	-0.00125	0.29	VAN20002886
GC	GC-20-41	3783598	244.61	245.12	0.51	HC	0.011	0.435	0.011	0.435	VAN20002886

GC	GC-20-41	3783598_dup	244.61	245.12	0.51	PREP	0.01	0.456	0.01	0.456	VAN20002886
GC	GC-20-41	3783599	245.12	245.47	0.35	HC	0.006	0.349	0.006	0.349	VAN20002886
GC	GC-20-41	3783600	245.12	245.47	0.35	CDN-GS-1Z	1.084	88.927	1.084	88.927	VAN20002886
GC	GC-20-41	3782501	245.47	246.51	1.04	HC	0.006	0.439	0.006	0.439	VAN20002886
GC	GC-20-41	3782502	246.51	247.23	0.72	HC	-0.00125	0.294	-0.00125	0.294	VAN20002886
GC	GC-20-41	3782503	247.23	248.51	1.28	HC	-0.00125	0.394	-0.00125	0.394	VAN20002886
GC	GC-20-41	3782504	248.51	249.66	1.15	HC	-0.00125	0.166	-0.00125	0.166	VAN20002886
GC	GC-20-41	3782505	248.51	249.66	1.15	FD	-0.00125	0.154	-0.00125	0.154	VAN20002886
GC	GC-20-41	3782506	249.66	250.17	0.51	HC	-0.00125	0.068	-0.00125	0.068	VAN20002886
GC	GC-20-41	3782507	250.17	250.8	0.63	HC	0.18	6.324	0.18	6.324	VAN20002886
GC	GC-20-41	3782508	250.8	252.19	1.39	HC	0.027	0.686	0.027	0.686	VAN20002886
GC	GC-20-41	3782509	252.19	253	0.81	HC	-0.00125	0.313	-0.00125	0.313	VAN20002886
GC	GC-20-41	3782510	252.19	253	0.81	CDN-BL-10	-0.00125	-0.005	-0.00125	-0.005	VAN20002886
GC	GC-20-41	3783510	252.19	253	0.81	CDN-BL-10	-0.00125	-0.005	-0.00125	-0.005	VAN20002886
GC	GC-20-41	3782511	253	254.12	1.12	HC	0.012	0.267	0.012	0.267	VAN20002886
GC	GC-20-41	3782512	254.12	254.75	0.63	HC	0.017	0.515	0.017	0.515	VAN20002886
GC	GC-20-41	3782513	254.75	256.15	1.4	HC	0.019	0.259	0.019	0.259	VAN20002886
GC	GC-20-41	3782514	256.15	257.5	1.35	HC	0.022	0.568	0.022	0.568	VAN20002886
GC	GC-20-41	3782515	257.5	258.82	1.32	HC	0.025	0.669	0.025	0.669	VAN20002886
GC	GC-20-41	3782516	258.82	259.96	1.14	HC	-0.00125	0.031	-0.00125	0.031	VAN20002886
GC	GC-20-41	3782517	259.96	260.65	0.69	HC	-0.00125	0.397	-0.00125	0.397	VAN20002886
GC	GC-20-41	3782518	260.65	261.1	0.45	HC	-0.00125	0.084	-0.00125	0.084	VAN20002886
GC	GC-20-41	3782519	261.1	261.56	0.46	HC	0.04	0.39	0.04	0.39	VAN20002886
GC	GC-20-41	3782520	261.1	261.56	0.46	CDN-GS-P1A	0.139	0.329	0.139	0.329	VAN20002886
GC	GC-20-41	3783520	261.1	261.56	0.46	CDN-GS-1Z	1.175	90.754	1.175	90.754	VAN20002886
GC	GC-20-41	3782521	261.56	262.5	0.94	HC	0.023	0.394	0.023	0.394	VAN20002886
GC	GC-20-41	3782522	262.5	263.25	0.75	HC	0.057	0.745	0.057	0.745	VAN20002886
GC	GC-20-41	3782523	263.25	264.57	1.32	HC	0.006	0.164	0.006	0.164	VAN20002886
GC	GC-20-41	3782524	264.57	266.05	1.48	HC	0.023	0.61	0.023	0.61	VAN20002886
GC	GC-20-41	3782525	264.57	266.05	1.48	FD	0.023	0.683	0.023	0.683	VAN20002886
GC	GC-20-41	3782526	266.05	266.53	0.48	HC	0.016	0.413	0.016	0.413	VAN20002886
GC	GC-20-41	3782527	266.53	267.29	0.76	HC	0.011	0.163	0.011	0.163	VAN20002886
GC	GC-20-41	3782528	267.29	267.64	0.35	HC	0.006	0.236	0.006	0.236	VAN20002886
GC	GC-20-41	3782529	267.64	268	0.36	HC	0.009	0.212	0.009	0.212	VAN20002886
GC	GC-20-41	3782530	267.64	268	0.36	CDN-BL-10	0.005	-0.005	0.005	-0.005	VAN20002886
GC	GC-20-41	3782530_rep	267.64	268	0.36	PULP		-0.005		-0.005	VAN20002886
GC	GC-20-41	3783530	267.64	268	0.36	CDN-BL-10	-0.00125	-0.005	-0.00125	-0.005	VAN20002886
GC	GC-20-41	3782531	268	269.07	1.07	HC	0.006	0.202	0.006	0.202	VAN20002886
GC	GC-20-41	3782532	269.07	270	0.93	HC	0.013	0.676	0.013	0.676	VAN20002886
GC	GC-20-41	3782532_dup	269.07	270	0.93	PREP	0.016	0.678	0.016	0.678	VAN20002886
GC	GC-20-41	3782533	270	271.5	1.5	HC	0.006	0.315	0.006	0.315	VAN20002886
GC	GC-20-41	3782534	271.5	273	1.5	HC	0.008	0.251	0.008	0.251	VAN20002886
GC	GC-20-41	3782535	273	274	1	HC	-0.00125	0.091	-0.00125	0.091	VAN20002886

GC	GC-20-41	3782536	274	275	1	HC	0.01	0.096	0.01	0.096	VAN20002886
GC	GC-20-41	3782537	275	275.6	0.6	HC	0.007	0.258	0.007	0.258	VAN20002886
GC	GC-20-41	3782538	275.6	276.35	0.75	HC	-0.00125	0.157	-0.00125	0.157	VAN20002886
GC	GC-20-41	3782539	276.35	276.7	0.35	HC	-0.00125	0.145	-0.00125	0.145	VAN20002886
GC	GC-20-41	3782540	276.35	276.7	0.35	CDN-GS-1Z	1.257	89.475	1.257	89.475	VAN20002886
GC	GC-20-41	3783540	276.35	276.7	0.35	CDN-GS-P1A	0.146	0.343	0.146	0.343	VAN20002886
GC	GC-20-41	3782541	276.7	277.05	0.35	HC	0.007	0.271	0.007	0.271	VAN20002886
GC	GC-20-41	3782542	277.05	277.72	0.67	HC	-0.00125	0.231	-0.00125	0.231	VAN20002886
GC	GC-20-41	3782543	277.72	278.13	0.41	HC	0.011	0.451	0.011	0.451	VAN20002886
GC	GC-20-41	3782544	278.13	279.13	1	HC	0.009	1.327	0.009	1.327	VAN20002886
GC	GC-20-41	3782545	278.13	279.13	1	FD	0.009	1.605	0.009	1.605	VAN20002886
GC	GC-20-41	3782546	279.13	280.64	1.51	HC	0.01	0.465	0.01	0.465	VAN20002886
GC	GC-20-41	3782547	280.64	281.22	0.58	HC	0.012	0.544	0.012	0.544	VAN20002886
GC	GC-20-41	3782548	281.22	282.18	0.96	HC	0.008	0.433	0.008	0.433	VAN20002886
GC	GC-20-41	3782549	282.18	283.2	1.02	HC	0.012	0.681	0.012	0.681	VAN20002886
GC	GC-20-41	3782550	282.18	283.2	1.02	CDN-BL-10	-0.00125	0.02	-0.00125	0.02	VAN20002886
GC	GC-20-41	3783550	282.18	283.2	1.02	CDN-BL-10	-0.00125	0.022	-0.00125	0.022	VAN20002886
GC	GC-20-41	3782551	283.2	283.81	0.61	HC	-0.00125	0.471	-0.00125	0.471	VAN20002886
GC	GC-20-41	3782551_rep	283.2	283.81	0.61	PULP	-0.00125	0	-0.00125	0	VAN20002886
GC	GC-20-41	3782552	283.81	284.7	0.89	HC	-0.00125	0.215	-0.00125	0.215	VAN20002886
GC	GC-20-41	3782552_rep	283.81	284.7	0.89	PULP	0.005	0	0.005	0	VAN20002886
GC	GC-20-41	3782553	284.7	285.47	0.77	HC	-0.00125	0.266	-0.00125	0.266	VAN20002886
GC	GC-20-41	3782554	285.47	286.81	1.34	HC	0.007	0.374	0.007	0.374	VAN20002886
GC	GC-20-41	3782555	286.81	288.2	1.39	HC	0.006	0.316	0.006	0.316	VAN20002886
GC	GC-20-41	3782556	288.2	289.05	0.85	HC	0.006	1.574	0.006	1.574	VAN20002886
GC	GC-20-41	3782557	289.05	289.95	0.9	HC	0.014	2.736	0.014	2.736	VAN20002886
GC	GC-20-41	3782558	289.95	290.3	0.35	HC	0.136	30.203	0.136	30.203	VAN20002886
GC	GC-20-41	3782559	290.3	291	0.7	HC	-0.00125	0.401	-0.00125	0.401	VAN20002886
GC	GC-20-41	3782561	291	291.53	0.53	HC	-0.00125	0.523	-0.00125	0.523	VAN20002886
GC	GC-20-41	3782562	291.53	293.06	1.53	HC	-0.00125	0.163	-0.00125	0.163	VAN20002886
GC	GC-20-41	3782563	293.06	294	0.94	HC	0.01	0.291	0.01	0.291	VAN20002886
GC	GC-20-41	3782603	294	295.5	1.5	HC	-0.00125	0.182	-0.00125	0.182	VAN20002899
GC	GC-20-41	3782603_rep	294	295.5	1.5	PULP	-0.00125	0	-0.00125	0	VAN20002899
GC	GC-20-41	3782564	295.5	297	1.5	HC	0.009	0.249	0.009	0.249	VAN20002886
GC	GC-20-41	3782566	297	297.69	0.69	HC	-0.00125	0.051	-0.00125	0.051	VAN20002886
GC	GC-20-41	3782566_dup	297	297.69	0.69	PREP	-0.00125	0.045	-0.00125	0.045	VAN20002886
GC	GC-20-41	3782567	297.69	298.24	0.55	HC	0.006	0.085	0.006	0.085	VAN20002886
GC	GC-20-41	3782568	298.24	298.67	0.43	HC	0.009	0.058	0.009	0.058	VAN20002886
GC	GC-20-41	3782569	298.67	299.1	0.43	HC	0.008	0.407	0.008	0.407	VAN20002886
GC	GC-20-41	3782571	299.1	300.48	1.38	HC	-0.00125	0.133	-0.00125	0.133	VAN20002886
GC	GC-20-41	3782572	300.48	302.03	1.55	HC	-0.00125	0.091	-0.00125	0.091	VAN20002886
GC	GC-20-41	3782573	302.03	303	0.97	HC	-0.00125	0.117	-0.00125	0.117	VAN20002886
GC	GC-20-41	3782574	303	304	1	HC	0.015	0.322	0.015	0.322	VAN20002886

GC	GC-20-41	3782575	304	304.77	0.77	HC	0.006	0.094	0.006	0.094	VAN20002886
GC	GC-20-41	3782576	304.77	306.24	1.47	HC	-0.00125	0.03	-0.00125	0.03	VAN20002886
GC	GC-20-41	3782577	306.24	307.33	1.09	HC	-0.00125	0.022	-0.00125	0.022	VAN20002886
GC	GC-20-41	3782578	307.33	308.8	1.47	HC	-0.00125	0.092	-0.00125	0.092	VAN20002886
GC	GC-20-41	3782579	308.8	309.93	1.13	HC	0.005	0.25	0.005	0.25	VAN20002886
GC	GC-20-41	3782581	309.93	311.21	1.28	HC	-0.00125	0.079	-0.00125	0.079	VAN20002886
GC	GC-20-41	3782582	311.21	311.7	0.49	HC	-0.00125	0.098	-0.00125	0.098	VAN20002886
GC	GC-20-41	3782583	311.7	312.63	0.93	HC	-0.00125	0.529	-0.00125	0.529	VAN20002886
GC	GC-20-41	3782584	312.63	313.75	1.12	HC	0.006	0.403	0.006	0.403	VAN20002886
GC	GC-20-41	3782586	313.75	314.63	0.88	HC	0.005	0.414	0.005	0.414	VAN20002886
GC	GC-20-41	3782587	314.63	315.47	0.84	HC	-0.00125	0.151	-0.00125	0.151	VAN20002886
GC	GC-20-41	3782588	315.47	316.63	1.16	HC	-0.00125	0.103	-0.00125	0.103	VAN20002886
GC	GC-20-41	3782589	316.63	318	1.37	HC	-0.00125	0.088	-0.00125	0.088	VAN20002886
GC	GC-20-41	3782591	318	318.6	0.6	HC	-0.00125	0.136	-0.00125	0.136	VAN20002886
GC	GC-20-41	3782592	318.6	320.11	1.51	HC	-0.00125	0.095	-0.00125	0.095	VAN20002886
GC	GC-20-41	3782593	320.11	320.8	0.69	HC	-0.00125	0.341	-0.00125	0.341	VAN20002886
GC	GC-20-41	3782594	320.8	321.55	0.75	HC	-0.00125	0.308	-0.00125	0.308	VAN20002886
GC	GC-20-41	3782595	321.55	322.5	0.95	HC	0.011	0.637	0.011	0.637	VAN20002886
GC	GC-20-41	3782596	322.5	324	1.5	HC	0.009	0.512	0.009	0.512	VAN20002886
GC	GC-20-41	3782597	324	325.15	1.15	HC	-0.00125	0.087	-0.00125	0.087	VAN20002886
GC	GC-20-41	3782598	325.15	325.94	0.79	HC	-0.00125	0.163	-0.00125	0.163	VAN20002886
GC	GC-20-41	3782598_rep	325.15	325.94	0.79	PULP		0.147		0.147	VAN20002886
GC	GC-20-41	3782599	325.94	326.65	0.71	HC	-0.00125	0.232	-0.00125	0.232	VAN20002886
GC	GC-20-41	3782601	326.65	327	0.35	HC	-0.00125	0.327	-0.00125	0.327	VAN20002886
GC	GC-20-41	3782602	327	328.5	1.5	HC	0.014	0.516	0.014	0.516	VAN20002886
GC	GC-20-42	3782604	19.35	21.18	1.83	HC	-0.00125	0.07	-0.00125	0.07	VAN20002899
GC	GC-20-42	3782605	19.35	21.18	1.83	FD	-0.00125	0.065	-0.00125	0.065	VAN20002899
GC	GC-20-42	3782605_rep	19.35	21.18	1.83	PULP		0.048		0.048	VAN20002899
GC	GC-20-42	3782606	21.18	22.68	1.5	HC	-0.00125	0.043	-0.00125	0.043	VAN20002899
GC	GC-20-42	3782606_dup	21.18	22.68	1.5	PREP	-0.00125	0.047	-0.00125	0.047	VAN20002899
GC	GC-20-42	3782607	22.68	23.33	0.65	HC	0.033	0.101	0.033	0.101	VAN20002899
GC	GC-20-42	3782608	23.33	23.69	0.36	HC	-0.00125	0.147	-0.00125	0.147	VAN20002899
GC	GC-20-42	3782609	23.69	25.55	1.86	HC	-0.00125	0.149	-0.00125	0.149	VAN20002899
GC	GC-20-42	3782610	23.69	25.55	1.86	CDN-BL-10	-0.00125	-0.005	-0.00125	-0.005	VAN20002899
GC	GC-20-42	3782611	25.55	26.89	1.34	HC	-0.00125	0.204	-0.00125	0.204	VAN20002899
GC	GC-20-42	3782612	26.89	30.52	3.63	HC	0.015	0.172	0.015	0.172	VAN20002899
GC	GC-20-42	3782613	30.52	31.88	1.36	HC	0.016	0.226	0.016	0.226	VAN20002899
GC	GC-20-42	3782614	31.88	33.6	1.72	HC	-0.00125	0.273	-0.00125	0.273	VAN20002899
GC	GC-20-42	3782615	33.6	35	1.4	HC	-0.00125	0.136	-0.00125	0.136	VAN20002899
GC	GC-20-42	3782616	35	36.98	1.98	HC	0.006	0.181	0.006	0.181	VAN20002899
GC	GC-20-42	3782617	36.98	37.36	0.38	HC	0.008	0.332	0.008	0.332	VAN20002899
GC	GC-20-42	3782618	37.36	38.7	1.34	HC	0.044	0.177	0.044	0.177	VAN20002899
GC	GC-20-42	3782619	38.7	40.27	1.57	HC	0.089	0.091	0.089	0.091	VAN20002899

GC	GC-20-42	3782620	38.7	40.27	1.57	CDN-GS-1Z	1.15	84.852	1.15	84.852	VAN20002899
GC	GC-20-42	3782621	40.27	41.67	1.4	HC	0.018	0.246	0.018	0.246	VAN20002899
GC	GC-20-42	3782622	41.67	42.2	0.53	HC	0.119	0.182	0.119	0.182	VAN20002899
GC	GC-20-42	3782623	42.2	43.16	0.96	HC	0.009	0.142	0.009	0.142	VAN20002899
GC	GC-20-42	3782624	43.16	45.06	1.9	HC	0.006	0.158	0.006	0.158	VAN20002899
GC	GC-20-42	3782625	43.16	45.06	1.9	FD	-0.00125	0.157	-0.00125	0.157	VAN20002899
GC	GC-20-42	3782626	45.06	46.5	1.44	HC	0.005	0.252	0.005	0.252	VAN20002899
GC	GC-20-42	3782627	46.5	48.05	1.55	HC	0.01	0.148	0.01	0.148	VAN20002899
GC	GC-20-42	3782628	48.05	48.8	0.75	HC	0.068	0.083	0.068	0.083	VAN20002899
GC	GC-20-42	3782629	48.8	50.06	1.26	HC	0.79	0.22	0.79	0.22	VAN20002899
GC	GC-20-42	3782630	48.8	50.06	1.26	CDN-BL-10	-0.00125	-0.005	-0.00125	-0.005	VAN20002899
GC	GC-20-42	3782631	50.06	51.3	1.24	HC	0.699	0.318	0.699	0.318	VAN20002899
GC	GC-20-42	3782632	51.3	52.75	1.45	HC	-0.00125	0.119	-0.00125	0.119	VAN20002899
GC	GC-20-42	3782633	52.75	53.98	1.23	HC	0.037	0.133	0.037	0.133	VAN20002899
GC	GC-20-42	3782634	53.98	54.79	0.81	HC	0.047	0.223	0.047	0.223	VAN20002899
GC	GC-20-42	3782635	54.79	56.06	1.27	HC	0.042	0.255	0.042	0.255	VAN20002899
GC	GC-20-42	3782636	56.06	57	0.94	HC	0.009	0.209	0.009	0.209	VAN20002899
GC	GC-20-42	3782637	57	57.86	0.86	HC	0.013	0.147	0.013	0.147	VAN20002899
GC	GC-20-42	3782638	57.86	58.74	0.88	HC	-0.00125	0.134	-0.00125	0.134	VAN20002899
GC	GC-20-42	3782638_rep	57.86	58.74	0.88	PULP		0.131		0.131	VAN20002899
GC	GC-20-42	3782639	58.74	60	1.26	HC	-0.00125	0.182	-0.00125	0.182	VAN20002899
GC	GC-20-42	3782640	58.74	60	1.26	CDN-GS-P1A	0.147	0.331	0.147	0.331	VAN20002899
GC	GC-20-42	3782641	60	61.5	1.5	HC	-0.00125	0.076	-0.00125	0.076	VAN20002899
GC	GC-20-42	3782642	61.5	62.89	1.39	HC	0.008	0.105	0.008	0.105	VAN20002899
GC	GC-20-42	3782643	62.89	63.7	0.81	HC	0.006	0.057	0.006	0.057	VAN20002899
GC	GC-20-42	3782644	63.7	64.5	0.8	HC	0.018	0.128	0.018	0.128	VAN20002899
GC	GC-20-42	3782645	63.7	64.5	0.8	FD	0.07	0.119	0.07	0.119	VAN20002899
GC	GC-20-42	3782646	64.5	65	0.5	HC	0.524	0.564	0.524	0.564	VAN20002899
GC	GC-20-42	3782647	65	65.59	0.59	HC	0.021	0.12	0.021	0.12	VAN20002899
GC	GC-20-42	3782648	65.59	66.4	0.81	HC	-0.00125	0.138	-0.00125	0.138	VAN20002899
GC	GC-20-42	3782649	66.4	67.69	1.29	HC	0.12	0.137	0.12	0.137	VAN20002899
GC	GC-20-42	3782650	66.4	67.69	1.29	CDN-BL-10	-0.00125	-0.005	-0.00125	-0.005	VAN20002899
GC	GC-20-42	3782651	67.69	68.46	0.77	HC	0.006	0.126	0.006	0.126	VAN20002899
GC	GC-20-42	3782652	68.46	69	0.54	HC	0.296	0.393	0.296	0.393	VAN20002899
GC	GC-20-42	3782653	69	69.35	0.35	HC	0.019	0.281	0.019	0.281	VAN20002899
GC	GC-20-42	3782654	69.35	70.6	1.25	HC	0.006	0.221	0.006	0.221	VAN20002899
GC	GC-20-42	3782655	70.6	72	1.4	HC	0.012	0.362	0.012	0.362	VAN20002899
GC	GC-20-42	3782656	72	73.57	1.57	HC	-0.00125	0.198	-0.00125	0.198	VAN20002899
GC	GC-20-42	3782657	73.57	74.7	1.13	HC	0.015	0.383	0.015	0.383	VAN20002899
GC	GC-20-42	3782658	74.7	75.8	1.1	HC	0.017	0.273	0.017	0.273	VAN20002899
GC	GC-20-42	3782659	75.8	77.1	1.3	HC	0.016	0.21	0.016	0.21	VAN20002899
GC	GC-20-42	3782660	75.8	77.1	1.3	CDN-GS-1Z	1.163	88.481	1.163	88.481	VAN20002899
GC	GC-20-42	3782661	77.1	78.1	1	HC	0.12	0.193	0.12	0.193	VAN20002899

GC	GC-20-42	3782662	78.1	79.08	0.98	HC	0.006	0.115	0.006	0.115	VAN20002899
GC	GC-20-42	3782663	79.08	80.79	1.71	HC	0.018	0.083	0.018	0.083	VAN20002899
GC	GC-20-42	3782664	80.79	82.22	1.43	HC	0.009	0.091	0.009	0.091	VAN20002899
GC	GC-20-42	3782665	80.79	82.22	1.43	FD	0.013	0.086	0.013	0.086	VAN20002899
GC	GC-20-42	3782666	82.22	83.21	0.99	HC	0.007	0.062	0.007	0.062	VAN20002899
GC	GC-20-42	3782667	83.21	83.76	0.55	HC	0.021	0.058	0.021	0.058	VAN20002899
GC	GC-20-42	3782668	83.76	84.57	0.81	HC	0.005	0.029	0.005	0.029	VAN20002899
GC	GC-20-42	3782669	84.57	85.66	1.09	HC	-0.00125	0.06	-0.00125	0.06	VAN20002899
GC	GC-20-42	3782670	84.57	85.66	1.09	CDN-BL-10	-0.00125	-0.005	-0.00125	-0.005	VAN20002899
GC	GC-20-42	3782671	85.66	86.21	0.55	HC	0.012	0.063	0.012	0.063	VAN20002899
GC	GC-20-42	3782672	86.21	87.65	1.44	HC	0.012	0.141	0.012	0.141	VAN20002899
GC	GC-20-42	3782673	87.65	88.36	0.71	HC	-0.00125	0.17	-0.00125	0.17	VAN20002899
GC	GC-20-42	3782674	88.36	88.77	0.41	HC	0.013	0.279	0.013	0.279	VAN20002899
GC	GC-20-42	3782674_dup	88.36	88.77	0.41	PREP	0.006	0.279	0.006	0.279	VAN20002899
GC	GC-20-42	3782674_rep	88.36	88.77	0.41	PULP		0.23		0.23	VAN20002899
GC	GC-20-42	3782675	88.77	90	1.23	HC	0.012	0.218	0.012	0.218	VAN20002899
GC	GC-20-42	3782675_rep	88.77	90	1.23	PULP	0.016	0	0.016	0	VAN20002899
GC	GC-20-42	3782676	90	91.04	1.04	HC	0.68	0.402	0.68	0.402	VAN20002899
GC	GC-20-42	3782677	91.04	92.3	1.26	HC	0.085	0.207	0.085	0.207	VAN20002899
GC	GC-20-42	3782678	92.3	93.03	0.73	HC	0.062	0.345	0.062	0.345	VAN20002899
GC	GC-20-42	3782767	93.03	93.6	0.57	HC	-0.00125	0.131	-0.00125	0.131	VAN20002899
GC	GC-20-42	3782679	93.6	94	0.4	HC	0.408	0.432	0.408	0.432	VAN20002899
GC	GC-20-42	3782680	93.6	94	0.4	CDN-GS-P1A	0.148	0.346	0.148	0.346	VAN20002899
GC	GC-20-42	3782681	94	94.97	0.97	HC	0.143	0.192	0.143	0.192	VAN20002899
GC	GC-20-42	3782682	94.97	96	1.03	HC	0.017	0.141	0.017	0.141	VAN20002899
GC	GC-20-42	3782683	96	96.93	0.93	HC	0.222	0.139	0.222	0.139	VAN20002899
GC	GC-20-42	3782684	96.93	97.94	1.01	HC	2.461	0.55	2.461	0.55	VAN20002899
GC	GC-20-42	3782685	96.93	97.94	1.01	FD	5.269	1.391	5.269	1.391	VAN20002899
GC	GC-20-42	3782686	97.94	98.5	0.56	HC	0.007	0.07	0.007	0.07	VAN20002899
GC	GC-20-42	3782687	98.5	99.3	0.8	HC	0.013	0.081	0.013	0.081	VAN20002899
GC	GC-20-42	3782688	99.3	100.5	1.2	HC	0.45	0.215	0.45	0.215	VAN20002899
GC	GC-20-42	3782689	100.5	102	1.5	HC	0.094	0.304	0.094	0.304	VAN20002899
GC	GC-20-42	3782690	100.5	102	1.5	CDN-BL-10	-0.00125	-0.005	-0.00125	-0.005	VAN20002899
GC	GC-20-42	3782691	102	103.5	1.5	HC	0.045	0.181	0.045	0.181	VAN20002899
GC	GC-20-42	3782692	103.5	105	1.5	HC	0.007	0.13	0.007	0.13	VAN20002899
GC	GC-20-42	3782693	105	106.5	1.5	HC	-0.00125	0.166	-0.00125	0.166	VAN20002899
GC	GC-20-42	3782694	106.5	107	0.5	HC	0.044	0.144	0.044	0.144	VAN20002899
GC	GC-20-42	3782695	107	108	1	HC	-0.00125	0.109	-0.00125	0.109	VAN20002899
GC	GC-20-42	3782696	108	109	1	HC	0.013	0.12	0.013	0.12	VAN20002899
GC	GC-20-42	3782697	109	109.5	0.5	HC	0.009	0.2	0.009	0.2	VAN20002899
GC	GC-20-42	3782698	109.5	109.94	0.44	HC	0.231	0.466	0.231	0.466	VAN20002899
GC	GC-20-42	3782699	109.94	111.3	1.36	HC	0.046	0.22	0.046	0.22	VAN20002899
GC	GC-20-42	3782700	109.94	111.3	1.36	CDN-GS-1Z	1.189	82.701	1.189	82.701	VAN20002899

GC	GC-20-42	3782701	111.3	112.6	1.3	HC	0.011	0.296	0.011	0.296	VAN20002899
GC	GC-20-42	3782702	112.6	113.05	0.45	HC	0.127	0.159	0.127	0.159	VAN20002899
GC	GC-20-42	3782703	113.05	113.55	0.5	HC	0.225	0.338	0.225	0.338	VAN20002899
GC	GC-20-42	3782704	113.55	115.43	1.88	HC	0.32	0.618	0.32	0.618	VAN20002899
GC	GC-20-42	3782705	113.55	115.43	1.88	FD	0.308	0.436	0.308	0.436	VAN20002899
GC	GC-20-42	3782706	115.43	115.92	0.49	HC	0.131	0.206	0.131	0.206	VAN20002899
GC	GC-20-42	3782707	115.92	116.65	0.73	HC	0.072	0.37	0.072	0.37	VAN20002899
GC	GC-20-42	3782708	116.65	117.81	1.16	HC	0.192	0.312	0.192	0.312	VAN20002899
GC	GC-20-42	3782708_dup	116.65	117.81	1.16	PREP	0.242	0.318	0.242	0.318	VAN20002899
GC	GC-20-42	3782708_rep	116.65	117.81	1.16	PULP		0.335		0.335	VAN20002899
GC	GC-20-42	3782709	117.81	118.32	0.51	HC	0.078	0.204	0.078	0.204	VAN20002899
GC	GC-20-42	3782710	117.81	118.32	0.51	CDN-BL-10	-0.00125	0.023	-0.00125	0.023	VAN20002899
GC	GC-20-42	3782711	118.32	119.43	1.11	HC	0.01	0.094	0.01	0.094	VAN20002899
GC	GC-20-42	3782712	119.43	120	0.57	HC	0.059	0.313	0.059	0.313	VAN20002899
GC	GC-20-42	3782713	120	120.8	0.8	HC	0.042	0.558	0.042	0.558	VAN20002899
GC	GC-20-42	3782714	120.8	121.91	1.11	HC	0.02	0.312	0.02	0.312	VAN20002899
GC	GC-20-42	3782715	121.91	122.4	0.49	HC	0.103	0.696	0.103	0.696	VAN20002899
GC	GC-20-42	3782716	122.4	123.27	0.87	HC	0.117	0.622	0.117	0.622	VAN20002899
GC	GC-20-42	3782717	123.27	123.93	0.66	HC	0.131	0.456	0.131	0.456	VAN20002899
GC	GC-20-42	3782718	123.93	125.04	1.11	HC	0.175	0.383	0.175	0.383	VAN20002899
GC	GC-20-42	3782718_rep	123.93	125.04	1.11	PULP	0.214	0	0.214	0	VAN20002899
GC	GC-20-42	3782719	125.04	125.94	0.9	HC	0.125	0.741	0.125	0.741	VAN20002899
GC	GC-20-42	3782720	125.04	125.94	0.9	CDN-GS-P1A	0.154	0.324	0.154	0.324	VAN20002899
GC	GC-20-42	3782721	125.94	126.7	0.76	HC	0.029	0.284	0.029	0.284	VAN20002899
GC	GC-20-42	3782722	126.7	127.19	0.49	HC	0.013	0.089	0.013	0.089	VAN20002899
GC	GC-20-42	3782723	127.19	128	0.81	HC	0.252	0.645	0.252	0.645	VAN20002899
GC	GC-20-42	3782724	128	129.5	1.5	HC	0.24	0.332	0.24	0.332	VAN20002899
GC	GC-20-42	3782725	128	129.5	1.5	FD	0.065	0.323	0.065	0.323	VAN20002899
GC	GC-20-42	3782726	129.5	129.88	0.38	HC	1.953	12.917	1.953	12.917	VAN20002899
GC	GC-20-42	3782727	129.88	131.34	1.46	HC	0.434	0.332	0.434	0.332	VAN20002899
GC	GC-20-42	3782728	131.34	131.95	0.61	HC	0.232	0.427	0.232	0.427	VAN20002899
GC	GC-20-42	3782729	131.95	133.43	1.48	HC	0.008	0.343	0.008	0.343	VAN20002899
GC	GC-20-42	3782730	131.95	133.43	1.48	CDN-BL-10	-0.00125	-0.005	-0.00125	-0.005	VAN20002899
GC	GC-20-42	3782731	133.43	134.85	1.42	HC	0.36	0.424	0.36	0.424	VAN20002899
GC	GC-20-42	3782732	134.85	135.97	1.12	HC	0.044	0.28	0.044	0.28	VAN20002899
GC	GC-20-42	3782733	135.97	137.08	1.11	HC	0.006	0.085	0.006	0.085	VAN20002899
GC	GC-20-42	3782734	137.08	138.72	1.64	HC	0.02	0.417	0.02	0.417	VAN20002899
GC	GC-20-42	3782735	138.72	140.2	1.48	HC	0.027	0.373	0.027	0.373	VAN20002899
GC	GC-20-42	3782736	140.2	141.77	1.57	HC	0.009	0.376	0.009	0.376	VAN20002899
GC	GC-20-42	3782737	141.77	142.22	0.45	HC	0.02	0.484	0.02	0.484	VAN20002899
GC	GC-20-42	3782738	142.22	143.15	0.93	HC	0.164	0.476	0.164	0.476	VAN20002899
GC	GC-20-42	3782739	143.15	143.63	0.48	HC	0.428	0.434	0.428	0.434	VAN20002899
GC	GC-20-42	3782740	143.15	143.63	0.48	CDN-GS-1Z	1.163	89.607	1.163	89.607	VAN20002899

GC	GC-20-42	3782741	143.63	144.6	0.97	HC	0.14	0.492	0.14	0.492	VAN20002899
GC	GC-20-42	3782742	144.6	145.92	1.32	HC	0.014	0.062	0.014	0.062	VAN20002899
GC	GC-20-42	3782742_dup	144.6	145.92	1.32	PREP	0.011	0.066	0.011	0.066	VAN20002899
GC	GC-20-42	3782743	145.92	147.43	1.51	HC	0.036	0.103	0.036	0.103	VAN20002899
GC	GC-20-42	3782743_rep	145.92	147.43	1.51	PULP		0.088		0.088	VAN20002899
GC	GC-20-42	3782744	147.43	147.94	0.51	HC	-0.00125	0.175	-0.00125	0.175	VAN20002899
GC	GC-20-42	3782745	147.94	148.99	1.05	HC	-0.00125	0.242	-0.00125	0.242	VAN20002899
GC	GC-20-42	3782746	147.94	148.99	1.05	FD	0.014	0.229	0.014	0.229	VAN20002899
GC	GC-20-42	3782747	148.99	149.61	0.62	HC	0.022	0.21	0.022	0.21	VAN20002899
GC	GC-20-42	3782748	149.61	150.36	0.75	HC	0.021	0.057	0.021	0.057	VAN20002899
GC	GC-20-42	3782749	150.36	152.09	1.73	HC	0.054	0.29	0.054	0.29	VAN20002899
GC	GC-20-42	3782749_rep	150.36	152.09	1.73	PULP	0.063	0	0.063	0	VAN20002899
GC	GC-20-42	3782750	150.36	152.09	1.73	CDN-BL-10	-0.00125	-0.005	-0.00125	-0.005	VAN20002899
GC	GC-20-42	3782751	152.09	153	0.91	HC	0.014	0.128	0.014	0.128	VAN20002899
GC	GC-20-42	3782752	153	153.88	0.88	HC	0.248	0.437	0.248	0.437	VAN20002899
GC	GC-20-42	3782753	153.88	154.91	1.03	HC	0.276	0.899	0.276	0.899	VAN20002899
GC	GC-20-42	3782754	154.91	155.98	1.07	HC	0.533	3.696	0.533	3.696	VAN20002899
GC	GC-20-42	3782755	155.98	157.3	1.32	HC	0.336	2.062	0.336	2.062	VAN20002899
GC	GC-20-42	3782756	157.3	158.2	0.9	HC	0.087	1.154	0.087	1.154	VAN20002899
GC	GC-20-42	3782757	158.2	159.15	0.95	HC	0.104	0.425	0.104	0.425	VAN20002899
GC	GC-20-42	3782758	159.15	160.18	1.03	HC	2.385	0.419	2.385	0.419	VAN20002899
GC	GC-20-42	3782759	160.18	160.92	0.74	HC	0.635	0.824	0.635	0.824	VAN20002899
GC	GC-20-42	3782760	160.18	160.92	0.74	CDN-GS-P1A	0.151	0.284	0.151	0.284	VAN20002899
GC	GC-20-42	3782761	160.92	161.96	1.04	HC	0.341	0.825	0.341	0.825	VAN20002899
GC	GC-20-42	3782762	161.96	162.73	0.77	HC	0.142	0.284	0.142	0.284	VAN20002899
GC	GC-20-42	3782763	162.73	163.63	0.9	HC	0.361	0.898	0.361	0.898	VAN20002899
GC	GC-20-42	3782764	163.63	164.81	1.18	HC	1.741	1.112	1.741	1.112	VAN20002899
GC	GC-20-42	3782765	163.63	164.81	1.18	FD	0.412	1.243	0.412	1.243	VAN20002899
GC	GC-20-42	3782766	164.81	165.5	0.69	HC	0.008	0.087	0.008	0.087	VAN20002899
GC	GC-20-42	3782768	165.5	166.1	0.6	HC	0.056	0.358	0.056	0.358	VAN20002899
GC	GC-20-42	3782769	166.1	167.5	1.4	HC	0.038	0.159	0.038	0.159	VAN20002899
GC	GC-20-42	3782770	166.1	167.5	1.4	CDN-BL-10	-0.00125	-0.005	-0.00125	-0.005	VAN20002899
GC	GC-20-42	3782771	167.5	169	1.5	HC	0.015	0.175	0.015	0.175	VAN20002899
GC	GC-20-42	3782772	169	170.5	1.5	HC	0.016	0.236	0.016	0.236	VAN20002899
GC	GC-20-42	3782773	170.5	172	1.5	HC	0.018	0.136	0.018	0.136	VAN20002899
GC	GC-20-42	3782774	172	173.5	1.5	HC	0.062	0.156	0.062	0.156	VAN20002899
GC	GC-20-42	3782775	173.5	174.91	1.41	HC	0.117	0.154	0.117	0.154	VAN20002899
GC	GC-20-42	3782776	174.91	175.5	0.59	HC	0.244	0.399	0.244	0.399	VAN20002899
GC	GC-20-42	3782776_dup	174.91	175.5	0.59	PREP	0.24	0.485	0.24	0.485	VAN20002899
GC	GC-20-42	3782777	175.5	177	1.5	HC	0.185	0.434	0.185	0.434	VAN20002899
GC	GC-20-42	3782778	177	178.5	1.5	HC	0.08	0.537	0.08	0.537	VAN20002899
GC	GC-20-42	3782778_rep	177	178.5	1.5	PULP		0.36		0.36	VAN20002899
GC	GC-20-42	3782779	178.5	180	1.5	HC	0.025	0.229	0.025	0.229	VAN20002899

GC	GC-20-42	3782780	178.5	180	1.5	CDN-GS-1Z	1.195	88.059	1.195	88.059	VAN20002899
GC	GC-20-42	3782781	180	180.97	0.97	HC	0.024	0.209	0.024	0.209	VAN20002899
GC	GC-20-42	3782782	180.97	181.97	1	HC	0.021	0.091	0.021	0.091	VAN20002899
GC	GC-20-42	3782783	181.97	182.51	0.54	HC	0.011	0.057	0.011	0.057	VAN20002899
GC	GC-20-42	3782784	182.51	183.78	1.27	HC	0.006	0.034	0.006	0.034	VAN20002899
GC	GC-20-42	3782785	182.51	183.78	1.27	FD	0.006	0.03	0.006	0.03	VAN20002899
GC	GC-20-42	3782786	183.78	185.21	1.43	HC	0.073	0.133	0.073	0.133	VAN20002899
GC	GC-20-42	3782787	185.21	186.48	1.27	HC	0.027	0.148	0.027	0.148	VAN20002899
GC	GC-20-42	3782788	186.48	186.89	0.41	HC	0.046	0.307	0.046	0.307	VAN20002899
GC	GC-20-42	3782789	186.89	187.5	0.61	HC	0.157	0.432	0.157	0.432	VAN20002899
GC	GC-20-42	3782790	186.89	187.5	0.61	CDN-BL-10	0.006	-0.005	0.006	-0.005	VAN20002899
GC	GC-20-42	3782791	187.5	188.72	1.22	HC	0.006	0.069	0.006	0.069	VAN20002899
GC	GC-20-42	3782792	188.72	189.69	0.97	HC	-0.00125	0.056	-0.00125	0.056	VAN20002899
GC	GC-20-42	3782792_rep	188.72	189.69	0.97	PULP	0.006	0	0.006	0	VAN20002899
GC	GC-20-42	3782793	189.69	190.5	0.81	HC	0.005	0.113	0.005	0.113	VAN20002899
GC	GC-20-42	3782794	190.5	192	1.5	HC	0.007	0.146	0.007	0.146	VAN20002899
GC	GC-20-42	3782795	192	192.92	0.92	HC	0.012	0.148	0.012	0.148	VAN20002899
GC	GC-20-42	3782796	192.92	193.75	0.83	HC	0.018	0.258	0.018	0.258	VAN20002899
GC	GC-20-42	3782797	193.75	195	1.25	HC	0.105	0.224	0.105	0.224	VAN20002899
GC	GC-20-42	3782798	195	195.56	0.56	HC	0.009	0.12	0.009	0.12	VAN20002899
GC	GC-20-42	3782799	195.56	196.8	1.24	HC	0.009	-0.005	0.009	-0.005	VAN20002899
GC	GC-20-42	3782800	195.56	196.8	1.24	CDN-GS-P1A	0.151	0.34	0.151	0.34	VAN20002899
GC	GC-20-42	3782801	196.8	198.2	1.4	HC	-0.00125	0.057	-0.00125	0.057	VAN20002899
GC	GC-20-42	3782802	198.2	198.69	0.49	HC	0.007	0.161	0.007	0.161	VAN20002899
GC	GC-20-42	3782803	198.69	199.61	0.92	HC	-0.00125	0.109	-0.00125	0.109	VAN20002899
GC	GC-20-42	3782804	199.61	200.65	1.04	HC	0.013	0.779	0.013	0.779	VAN20002899
GC	GC-20-42	3782805	199.61	200.65	1.04	FD	0.019	1.731	0.019	1.731	VAN20002899
GC	GC-20-42	3782806	200.65	201.85	1.2	HC	-0.00125	0.181	-0.00125	0.181	VAN20002899
GC	GC-20-42	3782807	201.85	203	1.15	HC	0.025	0.423	0.025	0.423	VAN20002899
GC	GC-20-42	3782808	203	204	1	HC	0.01	0.208	0.01	0.208	VAN20002899
GC	GC-20-42	3782809	204	205	1	HC	0.022	0.286	0.022	0.286	VAN20002899
GC	GC-20-42	3782810	204	205	1	CDN-BL-10	-0.00125	-0.005	-0.00125	-0.005	VAN20002899
GC	GC-20-42	3782811	205	205.4	0.4	HC	-0.00125	0.102	-0.00125	0.102	VAN20002899
GC	GC-20-42	3782812	205.4	206.03	0.63	HC	0.009	0.104	0.009	0.104	VAN20002899
GC	GC-20-42	3782813	206.03	206.94	0.91	HC	0.007	0.092	0.007	0.092	VAN20002899
GC	GC-20-42	3782814	206.94	207.57	0.63	HC	0.005	0.05	0.005	0.05	VAN20002899
GC	GC-20-42	3782814_rep	206.94	207.57	0.63	PULP		0.064		0.064	VAN20002899
GC	GC-20-42	3782815	207.57	208.01	0.44	HC	0.005	0.101	0.005	0.101	VAN20002899
GC	GC-20-42	3782816	208.01	208.59	0.58	HC	0.02	0.18	0.02	0.18	VAN20002899
GC	GC-20-42	3782817	208.59	209.12	0.53	HC	0.01	0.25	0.01	0.25	VAN20002899
GC	GC-20-42	3782818	209.12	209.9	0.78	HC	0.005	0.249	0.005	0.249	VAN20002899
GC	GC-20-42	3782819	209.9	211.06	1.16	HC	0.006	0.129	0.006	0.129	VAN20002899
GC	GC-20-42	3782820	209.9	211.06	1.16	CDN-GS-1Z	1.171	84.099	1.171	84.099	VAN20002899

GC	GC-20-42	3782821	211.06	212.06	1	HC	0.018	0.16	0.018	0.16	VAN20002899
GC	GC-20-42	3782822	212.06	213.27	1.21	HC	0.063	0.248	0.063	0.248	VAN20002899
GC	GC-20-42	3782823	213.27	214.5	1.23	HC	0.009	0.197	0.009	0.197	VAN20002899
GC	GC-20-42	3782824	214.5	215.6	1.1	HC	-0.00125	0.164	-0.00125	0.164	VAN20002899
GC	GC-20-42	3782824_rep	214.5	215.6	1.1	PULP	0.005	0	0.005	0	VAN20002899
GC	GC-20-42	3782825	214.5	215.6	1.1	FD	-0.00125	0.21	-0.00125	0.21	VAN20002899
GC	GC-20-42	3782826	215.6	216.6	1	HC	0.005	0.171	0.005	0.171	VAN20002899
GC	GC-20-42	3782827	216.6	217.82	1.22	HC	0.005	0.222	0.005	0.222	VAN20002899
GC	GC-20-42	3782828	217.82	218.85	1.03	HC	0.006	0.135	0.006	0.135	VAN20002899
GC	GC-20-42	3782829	218.85	219.85	1	HC	-0.00125	0.104	-0.00125	0.104	VAN20002899
GC	GC-20-42	3782830	218.85	219.85	1	CDN-BL-10	-0.00125	-0.005	-0.00125	-0.005	VAN20002899
GC	GC-20-42	3782831	219.85	221	1.15	HC	0.005	0.062	0.005	0.062	VAN20002899
GC	GC-20-42	3782832	221	222.33	1.33	HC	0.007	0.159	0.007	0.159	VAN20002899
GC	GC-20-42	3782833	222.33	223.5	1.17	HC	-0.00125	0.098	-0.00125	0.098	VAN20002899
GC	GC-20-42	3782834	223.5	225.35	1.85	HC	-0.00125	0.148	-0.00125	0.148	VAN20002899
GC	GC-20-42	3782835	225.35	226.72	1.37	HC	0.005	0.189	0.005	0.189	VAN20002899
GC	GC-20-42	3782836	226.72	227.75	1.03	HC	-0.00125	0.143	-0.00125	0.143	VAN20002899
GC	GC-20-42	3782837	227.75	228.17	0.42	HC	0.007	0.105	0.007	0.105	VAN20002899
GC	GC-20-42	3782838	228.17	229.3	1.13	HC	0.008	0.083	0.008	0.083	VAN20002899
GC	GC-20-42	3782839	229.3	229.7	0.4	HC	-0.00125	-0.005	-0.00125	-0.005	VAN20002899
GC	GC-20-42	3782840	229.3	229.7	0.4	CDN-GS-P1A	0.157	0.333	0.157	0.333	VAN20002899
GC	GC-20-42	3782841	229.7	231	1.3	HC	0.006	0.108	0.006	0.108	VAN20002899
GC	GC-20-42	3782842	231	231.42	0.42	HC	0.012	0.128	0.012	0.128	VAN20002899
GC	GC-20-42	3782843	231.42	232.07	0.65	HC	0.008	0.142	0.008	0.142	VAN20002899
GC	GC-20-42	3782844	232.07	232.55	0.48	HC	0.024	0.204	0.024	0.204	VAN20002899
GC	GC-20-42	3782844_dup	232.07	232.55	0.48	PREP	0.023	0.239	0.023	0.239	VAN20002899
GC	GC-20-42	3782845	232.55	233.27	0.72	HC	0.116	0.16	0.116	0.16	VAN20002899
GC	GC-20-42	3782846	233.27	234	0.73	HC	0.007	0.055	0.007	0.055	VAN20002899
GC	GC-20-42	3782847	234	235	1	HC	-0.00125	0.462	-0.00125	0.462	VAN20002899
GC	GC-20-42	3782848	234	235	1	FD	-0.00125	0.159	-0.00125	0.159	VAN20002899
GC	GC-20-42	3782849	235	236.18	1.18	HC	-0.00125	0.255	-0.00125	0.255	VAN20002899
GC	GC-20-42	3782849_rep	235	236.18	1.18	PULP		0.246		0.246	VAN20002899
GC	GC-20-42	3782850	235	236.18	1.18	CDN-BL-10	-0.00125	-0.005	-0.00125	-0.005	VAN20002899
GC	GC-20-42	3782851	236.18	236.95	0.77	HC	-0.00125	0.229	-0.00125	0.229	VAN20002899
GC	GC-20-42	3782852	236.95	238.14	1.19	HC	-0.00125	0.191	-0.00125	0.191	VAN20002899
GC	GC-20-42	3782853	238.14	239.05	0.91	HC	-0.00125	0.179	-0.00125	0.179	VAN20002899
GC	GC-20-42	3782854	239.05	240	0.95	HC	-0.00125	0.255	-0.00125	0.255	VAN20002899
GC	GC-20-42	3782855	240	240.84	0.84	HC	0.014	0.327	0.014	0.327	VAN20002899
GC	GC-20-42	3782856	240.84	241.82	0.98	HC	0.006	0.298	0.006	0.298	VAN20002899
GC	GC-20-42	3782857	241.82	243.33	1.51	HC	0.026	0.539	0.026	0.539	VAN20002899
GC	GC-20-42	3782858	243.33	244.75	1.42	HC	0.019	0.549	0.019	0.549	VAN20002899
GC	GC-20-42	3782859	244.75	246	1.25	HC	0.011	0.281	0.011	0.281	VAN20002899
GC	GC-20-42	3782860	244.75	246	1.25	CDN-GS-P1A	0.152	0.32	0.152	0.32	VAN20002899

GC	GC-20-42	3782861	246	247.07	1.07	HC	0.006	0.208	0.006	0.208	VAN20002899
GC	GC-20-42	3782862	247.07	247.9	0.83	HC	-0.00125	0.223	-0.00125	0.223	VAN20002899
GC	GC-20-42	3782862_rep	247.07	247.9	0.83	PULP	-0.00125	0	-0.00125	0	VAN20002899
GC	GC-20-42	3782863	247.9	248.65	0.75	HC	0.009	0.402	0.009	0.402	VAN20002899
GC	GC-20-42	3782864	248.65	250	1.35	HC	0.013	0.319	0.013	0.319	VAN20002899
GC	GC-20-42	3782865	250	251.08	1.08	HC	0.02	0.379	0.02	0.379	VAN20002899
GC	GC-20-42	3782931	250	251.08	1.08	FD	0.019	0.302	0.019	0.302	VAN20002900
GC	GC-20-42	3782866	251.08	252.31	1.23	HC	0.018	0.224	0.018	0.224	VAN20002900
GC	GC-20-42	3782867	252.31	252.91	0.6	HC	0.009	0.157	0.009	0.157	VAN20002900
GC	GC-20-42	3782868	252.91	254.15	1.24	HC	0.018	0.249	0.018	0.249	VAN20002900
GC	GC-20-42	3782869	254.15	255.5	1.35	HC	0.008	0.368	0.008	0.368	VAN20002900
GC	GC-20-42	3782870	254.15	255.5	1.35	CDN-BL-10	-0.00125	-0.005	-0.00125	-0.005	VAN20002900
GC	GC-20-42	3782871	255.5	256.62	1.12	HC	0.009	0.215	0.009	0.215	VAN20002900
GC	GC-20-42	3782871_rep	255.5	256.62	1.12	PULP	0.01	0	0.01	0	VAN20002900
GC	GC-20-42	3782872	256.62	257.05	0.43	HC	0.067	0.09	0.067	0.09	VAN20002900
GC	GC-20-42	3782873	257.05	258.3	1.25	HC	-0.00125	0.058	-0.00125	0.058	VAN20002900
GC	GC-20-42	3782874	258.3	259.22	0.92	HC	0.005	0.04	0.005	0.04	VAN20002900
GC	GC-20-42	3782875	259.22	260.47	1.25	HC	-0.00125	0.044	-0.00125	0.044	VAN20002900
GC	GC-20-42	3782876	260.47	261.04	0.57	HC	0.252	10.82	0.252	10.82	VAN20002900
GC	GC-20-42	3782877	261.04	261.8	0.76	HC	0.161	5.496	0.161	5.496	VAN20002900
GC	GC-20-42	3782878	261.8	263	1.2	HC	0.047	0.45	0.047	0.45	VAN20002900
GC	GC-20-42	3782879	263.16	264.11	0.95	HC	0.022	0.114	0.022	0.114	VAN20002900
GC	GC-20-42	3782880	263.16	264.11	0.95	CDN-GS-1Z	1.316	88.874	1.316	88.874	VAN20002900
GC	GC-20-42	3782881	264.11	264.6	0.49	HC	0.011	0.152	0.011	0.152	VAN20002900
GC	GC-20-42	3782882	264.6	265.23	0.63	HC	0.011	0.122	0.011	0.122	VAN20002900
GC	GC-20-42	3782883	265.23	266.67	1.44	HC	0.04	0.266	0.04	0.266	VAN20002900
GC	GC-20-42	3782884	266.67	268.23	1.56	HC	0.018	0.216	0.018	0.216	VAN20002900
GC	GC-20-42	3782885	268.23	269	0.77	HC	0.018	0.256	0.018	0.256	VAN20002900
GC	GC-20-42	3782932	268.23	269	0.77	FD	0.009	0.139	0.009	0.139	VAN20002900
GC	GC-20-42	3782886	269	270.28	1.28	HC	-0.00125	0.339	-0.00125	0.339	VAN20002900
GC	GC-20-42	3782887	270.28	270.77	0.49	HC	-0.00125	0.278	-0.00125	0.278	VAN20002900
GC	GC-20-42	3782888	270.77	272.07	1.3	HC	-0.00125	0.204	-0.00125	0.204	VAN20002900
GC	GC-20-42	3782889	272.07	273	0.93	HC	0.008	0.089	0.008	0.089	VAN20002900
GC	GC-20-42	3782889_dup	272.07	273	0.93	PREP	-0.00125	0.095	-0.00125	0.095	VAN20002900
GC	GC-20-42	3782890	272.07	273	0.93	CDN-BL-10	-0.00125	-0.005	-0.00125	-0.005	VAN20002900
GC	GC-20-42	3782891	273	274.5	1.5	HC	0.012	0.258	0.012	0.258	VAN20002900
GC	GC-20-42	3782892	274.5	274.91	0.41	HC	-0.00125	0.13	-0.00125	0.13	VAN20002900
GC	GC-20-42	3782893	274.91	276.38	1.47	HC	-0.00125	0.091	-0.00125	0.091	VAN20002900
GC	GC-20-42	3782894	276.38	277.8	1.42	HC	-0.00125	0.092	-0.00125	0.092	VAN20002900
GC	GC-20-42	3782895	277.8	278.43	0.63	HC	-0.00125	0.091	-0.00125	0.091	VAN20002900
GC	GC-20-42	3782896	278.43	278.9	0.47	HC	0.378	0.123	0.378	0.123	VAN20002900
GC	GC-20-42	3782897	278.9	279.75	0.85	HC	0.009	0.064	0.009	0.064	VAN20002900
GC	GC-20-42	3782898	279.75	280.73	0.98	HC	0.054	0.511	0.054	0.511	VAN20002900

GC	GC-20-42	3782899	280.73	281.73	1	HC	0.06	0.827	0.06	0.827	VAN20002900
GC	GC-20-42	3782900	280.73	281.73	1	CDN-GS-P1A	0.153	0.32	0.153	0.32	VAN20002900
GC	GC-20-42	3782901	281.73	283	1.27	HC	0.011	0.186	0.011	0.186	VAN20002900
GC	GC-20-42	3782901_rep	281.73	283	1.27	PULP	0.012	0	0.012	0	VAN20002900
GC	GC-20-42	3782902	283	284.5	1.5	HC	0.006	0.1	0.006	0.1	VAN20002900
GC	GC-20-42	3782903	284.5	285.87	1.37	HC	-0.00125	0.061	-0.00125	0.061	VAN20002900
GC	GC-20-42	3782904	285.87	287.11	1.24	HC	-0.00125	0.149	-0.00125	0.149	VAN20002900
GC	GC-20-42	3782905	285.87	287.11	1.24	FD	-0.00125	0.326	-0.00125	0.326	VAN20002900
GC	GC-20-42	3782906	287.11	288.28	1.17	HC	-0.00125	0.261	-0.00125	0.261	VAN20002900
GC	GC-20-42	3782907	288.28	288.87	0.59	HC	0.106	0.081	0.106	0.081	VAN20002900
GC	GC-20-42	3782908	288.87	289.98	1.11	HC	0.027	0.766	0.027	0.766	VAN20002900
GC	GC-20-42	3782909	289.98	291	1.02	HC	0.014	0.574	0.014	0.574	VAN20002900
GC	GC-20-42	3782910	289.98	291	1.02	CDN-BL-10	-0.00125	-0.005	-0.00125	-0.005	VAN20002900
GC	GC-20-42	3782911	291	291.7	0.7	HC	0.01	1.79	0.01	1.79	VAN20002900
GC	GC-20-42	3782912	291.7	292.5	0.8	HC	0.022	0.352	0.022	0.352	VAN20002900
GC	GC-20-42	3782913	292.5	294	1.5	HC	0.027	0.935	0.027	0.935	VAN20002900
GC	GC-20-42	3782914	294	295.5	1.5	HC	0.007	0.311	0.007	0.311	VAN20002900
GC	GC-20-42	3782915	295.5	296.38	0.88	HC	0.039	0.483	0.039	0.483	VAN20002900
GC	GC-20-42	3782916	296.38	296.9	0.52	HC	-0.00125	0.196	-0.00125	0.196	VAN20002900
GC	GC-20-42	3782917	296.9	298.12	1.22	HC	-0.00125	0.076	-0.00125	0.076	VAN20002900
GC	GC-20-42	3782918	298.12	299.28	1.16	HC	-0.00125	0.035	-0.00125	0.035	VAN20002900
GC	GC-20-42	3782919	299.28	300.63	1.35	HC	-0.00125	0.088	-0.00125	0.088	VAN20002900
GC	GC-20-42	3782920	299.28	300.63	1.35	CDN-GS-1Z	1.339	89.597	1.339	89.597	VAN20002900
GC	GC-20-42	3782921	300.63	301.43	0.8	HC	-0.00125	0.117	-0.00125	0.117	VAN20002900
GC	GC-20-42	3782922	301.43	302.21	0.78	HC	-0.00125	0.052	-0.00125	0.052	VAN20002900
GC	GC-20-42	3782923	302.21	303.59	1.38	HC	-0.00125	0.029	-0.00125	0.029	VAN20002900
GC	GC-20-42	3782923_dup	302.21	303.59	1.38	PREP	-0.00125	-0.005	-0.00125	-0.005	VAN20002900
GC	GC-20-42	3782924	303.59	304.5	0.91	HC	-0.00125	0.05	-0.00125	0.05	VAN20002900
GC	GC-20-42	3782925	303.59	304.5	0.91	FD	-0.00125	0.092	-0.00125	0.092	VAN20002900
GC	GC-20-42	3782926	304.5	305.92	1.42	HC	-0.00125	0.086	-0.00125	0.086	VAN20002900
GC	GC-20-42	3782926_rep	304.5	305.92	1.42	PULP	-0.00125	0	-0.00125	0	VAN20002900
GC	GC-20-42	3782927	305.92	307	1.08	HC	-0.00125	0.061	-0.00125	0.061	VAN20002900
GC	GC-20-42	3782928	307	308.2	1.2	HC	-0.00125	0.053	-0.00125	0.053	VAN20002900
GC	GC-20-42	3782929	308.2	309.58	1.38	HC	-0.00125	0.089	-0.00125	0.089	VAN20002900
GC	GC-20-42	3782930	308.2	309.58	1.38	CDN-BL-10	-0.00125	-0.005	-0.00125	-0.005	VAN20002900
GC	GC-20-42	3782933	309.58	310.66	1.08	HC	-0.00125	0.131	-0.00125	0.131	VAN20002900
GC	GC-20-42	3782934	310.66	311.86	1.2	HC	-0.00125	0.506	-0.00125	0.506	VAN20002900
GC	GC-20-42	3782935	311.86	313.04	1.18	HC	0.033	1.007	0.033	1.007	VAN20002900
GC	GC-20-42	3782936	313.04	313.93	0.89	HC	0.01	1.18	0.01	1.18	VAN20002900
GC	GC-20-42	3782937	313.93	315	1.07	HC	-0.00125	0.38	-0.00125	0.38	VAN20002900
GC	GC-20-42	3782937_dup	313.93	315	1.07	PREP	-0.00125	0.398	-0.00125	0.398	VAN20002900
GC	GC-20-42	3782938	315	316.08	1.08	HC	-0.00125	0.541	-0.00125	0.541	VAN20002900
GC	GC-20-42	3782939	316.08	316.7	0.62	HC	-0.00125	0.125	-0.00125	0.125	VAN20002900

GC	GC-20-42	3782940	316.08	316.7	0.62	CDN-GS-P1A	0.139	0.353	0.139	0.353	VAN20002900
GC	GC-20-42	3782941	316.7	318	1.3	HC	-0.00125	0.131	-0.00125	0.131	VAN20002900
GC	GC-20-42	3782942	318	319.5	1.5	HC	0.012	0.288	0.012	0.288	VAN20002900
GC	GC-20-42	3782943	319.5	321	1.5	HC	-0.00125	0.175	-0.00125	0.175	VAN20002900
GC	GC-20-42	3782944	321	322.5	1.5	HC	0.008	0.116	0.008	0.116	VAN20002900
GC	GC-20-42	3782945	321	322.5	1.5	FD	0.013	0.1	0.013	0.1	VAN20002900
GC	GC-20-42	3782946	322.5	324	1.5	HC	-0.00125	0.175	-0.00125	0.175	VAN20002900
GC	GC-20-42	3782946_rep	322.5	324	1.5	PULP		0.16		0.16	VAN20002900
GC	GC-20-42	3782947	324	325.5	1.5	HC	-0.00125	0.155	-0.00125	0.155	VAN20002900
GC	GC-20-43	3782948	12.3	13.77	1.47	HC	-0.00125	0.047	-0.00125	0.047	VAN20002930
GC	GC-20-43	3782949	13.77	15.28	1.51	HC	-0.00125	0.056	-0.00125	0.056	VAN20002930
GC	GC-20-43	3782950	13.77	15.28	1.51	CDN-BL-10	-0.00125	-0.005	-0.00125	-0.005	VAN20002930
GC	GC-20-43	3782951	15.28	16.68	1.4	HC	-0.00125	0.064	-0.00125	0.064	VAN20002930
GC	GC-20-43	3782951_rep	15.28	16.68	1.4	PULP	-0.00125	0	-0.00125	0	VAN20002930
GC	GC-20-43	3782952	16.68	17.5	0.82	HC	-0.00125	0.092	-0.00125	0.092	VAN20002930
GC	GC-20-43	3782953	17.5	18.75	1.25	HC	-0.00125	0.059	-0.00125	0.059	VAN20002930
GC	GC-20-43	3782954	18.75	20.2	1.45	HC	-0.00125	0.072	-0.00125	0.072	VAN20002930
GC	GC-20-43	3782955	20.2	21	0.8	HC	-0.00125	0.031	-0.00125	0.031	VAN20002930
GC	GC-20-43	3782956	21	22.1	1.1	HC	-0.00125	0.04	-0.00125	0.04	VAN20002930
GC	GC-20-43	3782957	22.1	22.92	0.82	HC	-0.00125	0.047	-0.00125	0.047	VAN20002930
GC	GC-20-43	3782958	22.92	23.38	0.46	HC	0.263	0.23	0.263	0.23	VAN20002930
GC	GC-20-43	3782959	23.38	24.15	0.77	HC	-0.00125	0.046	-0.00125	0.046	VAN20002930
GC	GC-20-43	3782960	23.38	24.15	0.77	CDN-GS-1Z	1.138	89.015	1.138	89.015	VAN20002930
GC	GC-20-43	3782960_rep	23.38	24.15	0.77	PULP		88.644		88.644	VAN20002930
GC	GC-20-43	3782961	24.15	25.4	1.25	HC	-0.00125	0.057	-0.00125	0.057	VAN20002930
GC	GC-20-43	3782962	25.4	26.83	1.43	HC	0.005	0.039	0.005	0.039	VAN20002930
GC	GC-20-43	3782963	26.83	28.13	1.3	HC	0.006	0.115	0.006	0.115	VAN20002930
GC	GC-20-43	3782963_dup	26.83	28.13	1.3	PREP	0.011	0.101	0.011	0.101	VAN20002930
GC	GC-20-43	3782964	28.13	29.68	1.55	HC	0.005	0.112	0.005	0.112	VAN20002930
GC	GC-20-43	3782965	28.13	29.68	1.55	FD	-0.00125	0.123	-0.00125	0.123	VAN20002930
GC	GC-20-43	3782966	29.68	31.26	1.58	HC	0.009	0.14	0.009	0.14	VAN20002930
GC	GC-20-43	3782967	31.26	32.89	1.63	HC	0.01	0.149	0.01	0.149	VAN20002930
GC	GC-20-43	3782968	32.89	34.33	1.44	HC	0.008	0.149	0.008	0.149	VAN20002930
GC	GC-20-43	3782969	34.33	35.66	1.33	HC	0.031	0.165	0.031	0.165	VAN20002930
GC	GC-20-43	3782970	34.33	35.66	1.33	CDN-BL-10	-0.00125	-0.005	-0.00125	-0.005	VAN20002930
GC	GC-20-43	3782971	35.66	36.75	1.09	HC	0.015	0.133	0.015	0.133	VAN20002930
GC	GC-20-43	3782972	36.75	37.63	0.88	HC	0.007	0.095	0.007	0.095	VAN20002930
GC	GC-20-43	3782972_rep	36.75	37.63	0.88	PULP	0.006	0	0.006	0	VAN20002930
GC	GC-20-43	3782973	37.63	38.77	1.14	HC	0.008	0.144	0.008	0.144	VAN20002930
GC	GC-20-43	3782974	38.77	40.17	1.4	HC	0.005	0.152	0.005	0.152	VAN20002930
GC	GC-20-43	3782975	40.17	41	0.83	HC	0.015	0.242	0.015	0.242	VAN20002930
GC	GC-20-43	3782976	41	42.33	1.33	HC	-0.00125	0.104	-0.00125	0.104	VAN20002930
GC	GC-20-43	3782977	42.33	43.3	0.97	HC	0.01	0.098	0.01	0.098	VAN20002930

GC	GC-20-43	3782977_rep	42.33	43.3	0.97	PULP	0.011	0	0.011	0	VAN20002930
GC	GC-20-43	3782978	43.3	44.3	1	HC	-0.00125	0.063	-0.00125	0.063	VAN20002930
GC	GC-20-43	3782979	44.3	45.4	1.1	HC	0.005	0.108	0.005	0.108	VAN20002930
GC	GC-20-43	3782980	44.3	45.4	1.1	CDN-GS-P1A	0.142	0.302	0.142	0.302	VAN20002930
GC	GC-20-43	3782981	45.4	46.92	1.52	HC	0.014	0.167	0.014	0.167	VAN20002930
GC	GC-20-43	3782982	46.92	48.4	1.48	HC	0.012	0.201	0.012	0.201	VAN20002930
GC	GC-20-43	3782983	48.4	49.91	1.51	HC	0.009	0.17	0.009	0.17	VAN20002930
GC	GC-20-43	3782984	49.91	50.91	1	HC	0.024	0.196	0.024	0.196	VAN20002930
GC	GC-20-43	3782985	49.91	50.91	1	FD	0.007	0.121	0.007	0.121	VAN20002930
GC	GC-20-43	3782986	50.91	52.12	1.21	HC	0.021	0.164	0.021	0.164	VAN20002930
GC	GC-20-43	3782987	52.12	53.42	1.3	HC	0.012	0.18	0.012	0.18	VAN20002930
GC	GC-20-43	3782988	53.42	54.91	1.49	HC	0.007	0.17	0.007	0.17	VAN20002930
GC	GC-20-43	3782989	54.91	55.5	0.59	HC	0.008	0.189	0.008	0.189	VAN20002930
GC	GC-20-43	3782990	54.91	55.5	0.59	CDN-BL-10	-0.00125	-0.005	-0.00125	-0.005	VAN20002930
GC	GC-20-43	3782991	55.5	56.55	1.05	HC	0.006	0.184	0.006	0.184	VAN20002930
GC	GC-20-43	3782992	56.55	57.73	1.18	HC	0.012	0.177	0.012	0.177	VAN20002930
GC	GC-20-43	3782993	57.73	58.5	0.77	HC	0.006	0.135	0.006	0.135	VAN20002930
GC	GC-20-43	3782994	58.5	59.15	0.65	HC	0.033	0.126	0.033	0.126	VAN20002930
GC	GC-20-43	3782994_rep	58.5	59.15	0.65	PULP		0.13		0.13	VAN20002930
GC	GC-20-43	3782995	59.15	60.52	1.37	HC	-0.00125	0.098	-0.00125	0.098	VAN20002930
GC	GC-20-43	3782996	60.52	61.69	1.17	HC	0.005	0.145	0.005	0.145	VAN20002930
GC	GC-20-43	3782997	61.69	63.06	1.37	HC	0.005	0.138	0.005	0.138	VAN20002930
GC	GC-20-43	3782997_dup	61.69	63.06	1.37	PREP	0.005	0.144	0.005	0.144	VAN20002930
GC	GC-20-43	3782998	63.06	64.5	1.44	HC	0.007	0.164	0.007	0.164	VAN20002930
GC	GC-20-43	3782999	64.5	66	1.5	HC	0.037	0.325	0.037	0.325	VAN20002930
GC	GC-20-43	3783000	64.5	66	1.5	CDN-GS-1Z	1.237	89.208	1.237	89.208	VAN20002930
GC	GC-20-43	3783001	66	67.37	1.37	HC	0.028	0.24	0.028	0.24	VAN20002930
GC	GC-20-43	3783002	67.37	68.31	0.94	HC	0.032	0.233	0.032	0.233	VAN20002930
GC	GC-20-43	3783003	68.31	69.51	1.2	HC	-0.00125	0.071	-0.00125	0.071	VAN20002930
GC	GC-20-43	3783004	69.51	70.69	1.18	HC	-0.00125	0.099	-0.00125	0.099	VAN20002930
GC	GC-20-43	3783005	69.51	70.69	1.18	FD	-0.00125	0.09	-0.00125	0.09	VAN20002930
GC	GC-20-43	3783006	70.69	71.45	0.76	HC	-0.00125	0.115	-0.00125	0.115	VAN20002930
GC	GC-20-43	3783007	71.45	72.09	0.64	HC	-0.00125	0.119	-0.00125	0.119	VAN20002930
GC	GC-20-43	3783008	72.09	72.51	0.42	HC	0.005	0.361	0.005	0.361	VAN20002930
GC	GC-20-43	3783009	72.51	73.86	1.35	HC	0.011	0.174	0.011	0.174	VAN20002930
GC	GC-20-43	3783010	72.51	73.86	1.35	CDN-BL-10	-0.00125	-0.005	-0.00125	-0.005	VAN20002930
GC	GC-20-43	3783011	73.86	75.4	1.54	HC	0.008	0.131	0.008	0.131	VAN20002930
GC	GC-20-43	3783012	75.4	76.4	1	HC	0.209	0.583	0.209	0.583	VAN20002930
GC	GC-20-43	3783013	76.4	77	0.6	HC	0.245	0.318	0.245	0.318	VAN20002930
GC	GC-20-43	3783014	77	78.5	1.5	HC	0.027	0.073	0.027	0.073	VAN20002930
GC	GC-20-43	3783015	78.5	79.58	1.08	HC	0.02	0.024	0.02	0.024	VAN20002930
GC	GC-20-43	3783016	79.58	81	1.42	HC	-0.00125	0.059	-0.00125	0.059	VAN20002930
GC	GC-20-43	3783017	81	81.7	0.7	HC	-0.00125	0.061	-0.00125	0.061	VAN20002930

GC	GC-20-43	3783018	81.7	82.49	0.79	HC	0.006	0.105	0.006	0.105	VAN20002930
GC	GC-20-43	3783019	82.49	83.3	0.81	HC	0.015	0.181	0.015	0.181	VAN20002930
GC	GC-20-43	3783020	82.49	83.3	0.81	CDN-GS-P1A	0.143	0.323	0.143	0.323	VAN20002930
GC	GC-20-43	3783021	83.3	84.5	1.2	HC	0.023	0.174	0.023	0.174	VAN20002930
GC	GC-20-43	3783022	84.5	85.44	0.94	HC	0.038	0.165	0.038	0.165	VAN20002930
GC	GC-20-43	3783023	85.44	86.3	0.86	HC	0.014	0.261	0.014	0.261	VAN20002930
GC	GC-20-43	3783024	86.3	87.19	0.89	HC	0.013	0.097	0.013	0.097	VAN20002930
GC	GC-20-43	3783025	86.3	89.19	2.89	FD	-0.00125	0.085	-0.00125	0.085	VAN20002930
GC	GC-20-43	3783026	87.19	88.02	0.83	HC	0.008	0.313	0.008	0.313	VAN20002930
GC	GC-20-43	3783027	88.02	89	0.98	HC	0.006	0.245	0.006	0.245	VAN20002930
GC	GC-20-43	3783028	89	90.31	1.31	HC	0.006	0.168	0.006	0.168	VAN20002930
GC	GC-20-43	3783029	90.31	91.17	0.86	HC	0.023	0.296	0.023	0.296	VAN20002930
GC	GC-20-43	3783029_rep	90.31	91.17	0.86	PULP		0.262		0.262	VAN20002930
GC	GC-20-43	3783030	90.31	91.17	0.86	CDN-BL-10	-0.00125	-0.005	-0.00125	-0.005	VAN20002930
GC	GC-20-43	3783031	91.17	91.96	0.79	HC	0.334	0.233	0.334	0.233	VAN20002930
GC	GC-20-43	3783031_dup	91.17	91.96	0.79	PREP	0.468	0.2	0.468	0.2	VAN20002930
GC	GC-20-43	3783032	91.96	92.84	0.88	HC	0.093	0.208	0.093	0.208	VAN20002930
GC	GC-20-43	3783033	92.84	93.21	0.37	HC	0.311	0.761	0.311	0.761	VAN20002930
GC	GC-20-43	3783034	93.21	94.5	1.29	HC	0.118	0.248	0.118	0.248	VAN20002930
GC	GC-20-43	3783035	94.5	95.87	1.37	HC	-0.00125	0.145	-0.00125	0.145	VAN20002930
GC	GC-20-43	3783036	95.87	97.4	1.53	HC	-0.00125	0.141	-0.00125	0.141	VAN20002930
GC	GC-20-43	3783037	97.4	97.93	0.53	HC	0.006	0.439	0.006	0.439	VAN20002930
GC	GC-20-43	3783038	97.93	98.57	0.64	HC	1.487	19.734	1.487	19.734	VAN20002930
GC	GC-20-43	3783039	98.57	99.15	0.58	HC	0.053	0.176	0.053	0.176	VAN20002930
GC	GC-20-43	3783040	98.57	99.15	0.58	CDN-GS-1Z	1.196	90.444	1.196	90.444	VAN20002930
GC	GC-20-43	3783041	99.15	99.66	0.51	HC	0.008	0.336	0.008	0.336	VAN20002930
GC	GC-20-43	3783042	99.66	100.5	0.84	HC	-0.00125	0.14	-0.00125	0.14	VAN20002930
GC	GC-20-43	3783043	100.5	101.51	1.01	HC	0.109	0.115	0.109	0.115	VAN20002930
GC	GC-20-43	3783044	100.5	101.51	1.01	FD	0.012	0.139	0.012	0.139	VAN20002930
GC	GC-20-43	3783045	101.51	102.05	0.54	HC	0.057	0.208	0.057	0.208	VAN20002930
GC	GC-20-43	3783046	102.05	102.88	0.83	HC	0.007	0.172	0.007	0.172	VAN20002930
GC	GC-20-43	3783047	102.88	103.5	0.62	HC	0.147	0.14	0.147	0.14	VAN20002930
GC	GC-20-43	3783048	103.5	104.05	0.55	HC	0.01	0.337	0.01	0.337	VAN20002930
GC	GC-20-43	3783049	104.05	105	0.95	HC	0.009	0.518	0.009	0.518	VAN20002930
GC	GC-20-43	3783050	104.05	105	0.95	CDN-BL-10	-0.00125	-0.005	-0.00125	-0.005	VAN20002930
GC	GC-20-43	3783051	105	105.8	0.8	HC	0.288	0.21	0.288	0.21	VAN20002930
GC	GC-20-43	3783052	105.8	107.23	1.43	HC	0.131	0.174	0.131	0.174	VAN20002930
GC	GC-20-43	3783052_rep	105.8	107.23	1.43	PULP	0.143	0	0.143	0	VAN20002930
GC	GC-20-43	3783053	107.23	108	0.77	HC	0.027	0.12	0.027	0.12	VAN20002930
GC	GC-20-43	3783054	108	109.5	1.5	HC	0.029	0.209	0.029	0.209	VAN20002930
GC	GC-20-43	3783055	109.5	110.51	1.01	HC	0.059	0.185	0.059	0.185	VAN20002930
GC	GC-20-43	3783056	110.51	111.92	1.41	HC	1.12	0.264	1.12	0.264	VAN20002930
GC	GC-20-43	3783057	111.92	113.19	1.27	HC	0.006	0.155	0.006	0.155	VAN20002930

GC	GC-20-43	3783058	113.19	114.25	1.06	HC	0.038	0.329	0.038	0.329	VAN20002930
GC	GC-20-43	3783059	114.25	114.66	0.41	HC	0.309	0.472	0.309	0.472	VAN20002930
GC	GC-20-43	3783060	114.25	114.66	0.41	CDN-GS-P1A	0.143	0.369	0.143	0.369	VAN20002930
GC	GC-20-43	3783061	114.66	115.31	0.65	HC	0.764	0.645	0.764	0.645	VAN20002930
GC	GC-20-43	3783062	115.31	116.85	1.54	HC	0.014	0.231	0.014	0.231	VAN20002930
GC	GC-20-43	3783063	116.85	117.56	0.71	HC	0.07	0.427	0.07	0.427	VAN20002930
GC	GC-20-43	3783064	116.85	117.56	0.71	FD	0.018	0.481	0.018	0.481	VAN20002930
GC	GC-20-43	3783064_rep	116.85	117.56	0.71	PULP		0.467		0.467	VAN20002930
GC	GC-20-43	3783065	117.56	118.46	0.9	HC	0.016	0.522	0.016	0.522	VAN20002930
GC	GC-20-43	3783065_dup	117.56	118.46	0.9	PREP	0.013	0.507	0.013	0.507	VAN20002930
GC	GC-20-43	3783066	118.46	119.33	0.87	HC	0.016	0.422	0.016	0.422	VAN20002930
GC	GC-20-43	3783067	119.33	120.58	1.25	HC	0.037	0.257	0.037	0.257	VAN20002930
GC	GC-20-43	3783068	120.58	121.2	0.62	HC	0.01	0.312	0.01	0.312	VAN20002930
GC	GC-20-43	3783069	121.2	122.41	1.21	HC	0.006	0.102	0.006	0.102	VAN20002930
GC	GC-20-43	3783070	121.21	122.41	1.2	CDN-BL-10	-0.00125	-0.005	-0.00125	-0.005	VAN20002930
GC	GC-20-43	3783071	122.41	123.26	0.85	HC	-0.00125	0.11	-0.00125	0.11	VAN20002930
GC	GC-20-43	3783072	123.26	124.06	0.8	HC	-0.00125	0.03	-0.00125	0.03	VAN20002930
GC	GC-20-43	3783073	124.06	124.72	0.66	HC	0.014	0.088	0.014	0.088	VAN20002930
GC	GC-20-43	3783074	124.72	125.27	0.55	HC	0.011	0.123	0.011	0.123	VAN20002930
GC	GC-20-43	3783075	125.27	126.77	1.5	HC	0.012	0.165	0.012	0.165	VAN20002930
GC	GC-20-43	3783076	126.77	127.96	1.19	HC	0.035	0.184	0.035	0.184	VAN20002930
GC	GC-20-43	3783077	127.96	128.93	0.97	HC	0.016	0.175	0.016	0.175	VAN20002930
GC	GC-20-43	3783078	128.93	129.29	0.36	HC	0.085	0.262	0.085	0.262	VAN20002930
GC	GC-20-43	3783079	129.29	130.84	1.55	HC	0.03	0.207	0.03	0.207	VAN20002930
GC	GC-20-43	3783080	129.29	130.84	1.55	CDN-GS-1Z	1.187	89.425	1.187	89.425	VAN20002930
GC	GC-20-43	3783081	130.84	131.85	1.01	HC	0.026	0.289	0.026	0.289	VAN20002930
GC	GC-20-43	3783081_rep	130.84	131.85	1.01	PULP		0.248		0.248	VAN20002930
GC	GC-20-43	3783082	131.85	133.05	1.2	HC	0.019	0.209	0.019	0.209	VAN20002930
GC	GC-20-43	3783083	133.05	134.06	1.01	HC	0.085	0.256	0.085	0.256	VAN20002930
GC	GC-20-43	3783084	134.06	135.52	1.46	HC	0.018	0.301	0.018	0.301	VAN20002930
GC	GC-20-43	3783085	134.06	135.52	1.46	FD	0.015	0.281	0.015	0.281	VAN20002930
GC	GC-20-43	3783086	135.52	136.59	1.07	HC	0.013	0.288	0.013	0.288	VAN20002930
GC	GC-20-43	3783087	136.59	138.1	1.51	HC	0.018	0.408	0.018	0.408	VAN20002930
GC	GC-20-43	3783088	138.1	139	0.9	HC	0.033	0.331	0.033	0.331	VAN20002930
GC	GC-20-43	3783089	139	140.25	1.25	HC	0.051	0.245	0.051	0.245	VAN20002930
GC	GC-20-43	3783090	139	140.25	1.25	CDN-BL-10	-0.00125	-0.005	-0.00125	-0.005	VAN20002930
GC	GC-20-43	3783091	140.25	141.84	1.59	HC	0.008	0.38	0.008	0.38	VAN20002930
GC	GC-20-43	3783092	141.84	142.5	0.66	HC	0.005	0.212	0.005	0.212	VAN20002930
GC	GC-20-43	3783107	142.5	143.05	0.55	HC	0.01	0.242	0.01	0.242	VAN20002930
GC	GC-20-43	3783093	143.05	144.51	1.46	HC	0.006	0.303	0.006	0.303	VAN20002930
GC	GC-20-43	3783094	144.51	145.5	0.99	HC	0.204	0.643	0.204	0.643	VAN20002930
GC	GC-20-43	3783095	145.5	147	1.5	HC	0.024	0.316	0.024	0.316	VAN20002930
GC	GC-20-43	3783096	147	148.5	1.5	HC	0.011	0.344	0.011	0.344	VAN20002930

GC	GC-20-43	3783097	148.5	149.33	0.83	HC	0.081	0.221	0.081	0.221	VAN20002930
GC	GC-20-43	3783098	149.33	150.27	0.94	HC	0.023	0.157	0.023	0.157	VAN20002930
GC	GC-20-43	3783099	150.27	151.66	1.39	HC	0.019	0.212	0.019	0.212	VAN20002930
GC	GC-20-43	3783099_dup	150.27	151.66	1.39	PREP	0.012	0.208	0.012	0.208	VAN20002930
GC	GC-20-43	3783099_rep	150.27	151.66	1.39	PULP		0.223		0.223	VAN20002930
GC	GC-20-43	3783100	150.27	151.66	1.39	CDN-GS-P1A	0.145	0.358	0.145	0.358	VAN20002930
GC	GC-20-43	3783101	151.66	152.65	0.99	HC	0.321	0.312	0.321	0.312	VAN20002930
GC	GC-20-43	3783102	152.65	153.88	1.23	HC	0.012	0.341	0.012	0.341	VAN20002930
GC	GC-20-43	3783103	153.88	155	1.12	HC	0.01	0.144	0.01	0.144	VAN20002930
GC	GC-20-43	3783104	155	156.4	1.4	HC	1.65	1.702	1.65	1.702	VAN20002930
GC	GC-20-43	3783105	155	156.4	1.4	FD	0.083	0.583	0.083	0.583	VAN20002930
GC	GC-20-43	3783106	156.4	157.5	1.1	HC	0.022	0.413	0.022	0.413	VAN20002930
GC	GC-20-43	3783108	157.5	158	0.5	HC	0.934	1.465	0.934	1.465	VAN20002930
GC	GC-20-43	3783109	158	158.41	0.41	HC	0.322	0.926	0.322	0.926	VAN20002930
GC	GC-20-43	3783110	158	158.41	0.41	CDN-BL-10	-0.00125	-0.005	-0.00125	-0.005	VAN20002930
GC	GC-20-43	3783111	158.41	159.7	1.29	HC	0.026	0.371	0.026	0.371	VAN20002930
GC	GC-20-43	3783112	159.7	160.2	0.5	HC	0.01	0.669	0.01	0.669	VAN20002930
GC	GC-20-43	3783113	160.2	160.67	0.47	HC	0.493	0.502	0.493	0.502	VAN20002930
GC	GC-20-43	3783114	160.67	161.62	0.95	HC	0.036	0.625	0.036	0.625	VAN20002930
GC	GC-20-43	3783115	161.62	162	0.38	HC	1.477	8.324	1.477	8.324	VAN20002930
GC	GC-20-43	3783116	162	163	1	HC	0.02	1	0.02	1	VAN20002930
GC	GC-20-43	3783117	163	163.94	0.94	HC	0.298	0.468	0.298	0.468	VAN20002930
GC	GC-20-43	3783118	163.94	165	1.06	HC	0.528	0.624	0.528	0.624	VAN20002930
GC	GC-20-43	3783119	165	165.75	0.75	HC	0.313	0.698	0.313	0.698	VAN20002930
GC	GC-20-43	3783120	165	165.75	0.75	CDN-GS-1Z	1.058	83.951	1.058	83.951	VAN20002930
GC	GC-20-43	3783121	165.75	166.5	0.75	HC	0.323	0.755	0.323	0.755	VAN20002930
GC	GC-20-43	3783122	166.5	167.14	0.64	HC	0.959	1.251	0.959	1.251	VAN20002930
GC	GC-20-43	3783123	167.14	168.03	0.89	HC	0.123	2.5	0.123	2.5	VAN20002930
GC	GC-20-43	3783124	168.03	168.75	0.72	HC	0.354	1.405	0.354	1.405	VAN20002930
GC	GC-20-43	3783124_rep	168.03	168.75	0.72	PULP	0.324	0	0.324	0	VAN20002930
GC	GC-20-43	3783125	168.03	168.75	0.72	FD	0.333	1.218	0.333	1.218	VAN20002930
GC	GC-20-43	3783126	168.75	169.5	0.75	HC	0.212	1.101	0.212	1.101	VAN20002930
GC	GC-20-43	3783127	169.5	170.06	0.56	HC	0.727	0.92	0.727	0.92	VAN20002930
GC	GC-20-43	3783127_rep	169.5	170.06	0.56	PULP	0.724	0	0.724	0	VAN20002930
GC	GC-20-43	3783128	170.06	170.48	0.42	HC	0.081	1.06	0.081	1.06	VAN20002930
GC	GC-20-43	3783128_rep	170.06	170.48	0.42	PULP		1.091		1.091	VAN20002930
GC	GC-20-43	3783129	170.48	171.65	1.17	HC	0.005	2.966	0.005	2.966	VAN20002930
GC	GC-20-43	3783130	170.48	171.65	1.17	CDN-BL-10	-0.00125	-0.005	-0.00125	-0.005	VAN20002930
GC	GC-20-43	3783131	171.65	172.73	1.08	HC	0.046	0.156	0.046	0.156	VAN20002930
GC	GC-20-43	3783132	172.73	173.73	1	HC	0.399	0.469	0.399	0.469	VAN20002930
GC	GC-20-43	3783133	173.73	174.26	0.53	HC	5.341	1.925	5.341	1.925	VAN20002930
GC	GC-20-43	3783133_dup	173.73	174.26	0.53	PREP	0.774	1.102	0.774	1.102	VAN20002930
GC	GC-20-43	3783134	174.26	175.3	1.04	HC	0.379	2.093	0.379	2.093	VAN20002930

GC	GC-20-43	3783135	175.3	176.54	1.24	HC	0.115	2.673	0.115	2.673	VAN20002930
GC	GC-20-43	3783136	176.54	177.5	0.96	HC	0.097	0.996	0.097	0.996	VAN20002930
GC	GC-20-43	3783137	177.5	178.2	0.7	HC	0.038	2.08	0.038	2.08	VAN20002930
GC	GC-20-43	3783138	178.2	178.78	0.58	HC	0.152	2.029	0.152	2.029	VAN20002930
GC	GC-20-43	3783139	178.78	180	1.22	HC	0.027	0.305	0.027	0.305	VAN20002930
GC	GC-20-43	3783140	178.78	180	1.22	CDN-GS-P1A	0.152	0.32	0.152	0.32	VAN20002930
GC	GC-20-43	3783141	180	180.81	0.81	HC	0.027	0.401	0.027	0.401	VAN20002930
GC	GC-20-43	3783142	180.81	182.28	1.47	HC	0.021	0.181	0.021	0.181	VAN20002930
GC	GC-20-43	3783143	182.28	183.71	1.43	HC	0.029	0.151	0.029	0.151	VAN20002930
GC	GC-20-43	3783144	183.71	185.15	1.44	HC	0.98	0.314	0.98	0.314	VAN20002930
GC	GC-20-43	3783145	183.71	185.15	1.44	FD	0.762	0.937	0.762	0.937	VAN20002930
GC	GC-20-43	3783146	185.15	186.4	1.25	HC	0.082	0.228	0.082	0.228	VAN20002930
GC	GC-20-43	3783147	186.4	187.59	1.19	HC	0.051	0.26	0.051	0.26	VAN20002930
GC	GC-20-43	3783148	187.59	188.85	1.26	HC	0.953	0.33	0.953	0.33	VAN20002930
GC	GC-20-43	3783149	188.85	189.2	0.35	HC	0.063	0.255	0.063	0.255	VAN20002930
GC	GC-20-43	3783150	188.85	189.2	0.35	CDN-BL-10	-0.00125	-0.005	-0.00125	-0.005	VAN20002930
GC	GC-20-43	3783151	189.2	190.67	1.47	HC	0.144	0.291	0.144	0.291	VAN20002930
GC	GC-20-43	3783152	190.67	191.33	0.66	HC	0.108	0.208	0.108	0.208	VAN20002930
GC	GC-20-43	3783153	191.33	191.7	0.37	HC	0.356	0.554	0.356	0.554	VAN20002930
GC	GC-20-43	3783154	191.7	192.35	0.65	HC	0.047	0.206	0.047	0.206	VAN20002930
GC	GC-20-43	3783155	192.35	192.77	0.42	HC	0.033	0.868	0.033	0.868	VAN20002930
GC	GC-20-43	3783156	192.77	193.6	0.83	HC	0.022	0.362	0.022	0.362	VAN20002930
GC	GC-20-43	3783157	193.6	194.73	1.13	HC	0.046	1.333	0.046	1.333	VAN20002930
GC	GC-20-43	3783158	194.73	195.57	0.84	HC	0.086	1.026	0.086	1.026	VAN20002930
GC	GC-20-43	3783159	195.57	196.5	0.93	HC	0.051	0.286	0.051	0.286	VAN20002930
GC	GC-20-43	3783160	195.57	196.5	0.93	CDN-GS-1Z	1.153	89.257	1.153	89.257	VAN20002930
GC	GC-20-43	3783161	196.5	197.7	1.2	HC	0.032	0.927	0.032	0.927	VAN20002930
GC	GC-20-43	3783162	197.7	198.88	1.18	HC	0.034	0.55	0.034	0.55	VAN20002930
GC	GC-20-43	3783163	198.88	199.5	0.62	HC	8.648	1.666	8.648	1.666	VAN20002930
GC	GC-20-43	3783163_rep	198.88	199.5	0.62	PULP		1.614		1.614	VAN20002930
GC	GC-20-43	3783164	199.5	201	1.5	HC	0.039	0.504	0.039	0.504	VAN20002930
GC	GC-20-43	3783165	199.5	201	1.5	FD	0.376	0.439	0.376	0.439	VAN20002930
GC	GC-20-43	3783166	201	201.73	0.73	HC	0.03	1.53	0.03	1.53	VAN20002930
GC	GC-20-43	3783167	201.73	202.16	0.43	HC	0.044	2.007	0.044	2.007	VAN20002930
GC	GC-20-43	3783167_dup	201.73	202.16	0.43	PREP	0.046	2.221	0.046	2.221	VAN20002930
GC	GC-20-43	3783168	202.16	203.04	0.88	HC	0.049	0.939	0.049	0.939	VAN20002930
GC	GC-20-43	3783169	203.04	203.65	0.61	HC	0.021	3.04	0.021	3.04	VAN20002930
GC	GC-20-43	3783170	203.04	203.65	0.61	CDN-BL-10	-0.00125	-0.005	-0.00125	-0.005	VAN20002930
GC	GC-20-43	3783171	203.65	204.85	1.2	HC	6.002	5.102	6.002	5.102	VAN20002930
GC	GC-20-43	3783172	204.85	206.07	1.22	HC	0.033	0.74	0.033	0.74	VAN20002930
GC	GC-20-43	3783173	206.07	207.5	1.43	HC	0.652	0.299	0.652	0.299	VAN20002930
GC	GC-20-43	3783174	207.5	208.84	1.34	HC	0.244	0.265	0.244	0.265	VAN20002930
GC	GC-20-43	3783175	208.84	210	1.16	HC	-0.00125	0.188	-0.00125	0.188	VAN20002930

GC	GC-20-43	3783176	210	211	1	HC	-0.00125	0.149	-0.00125	0.149	VAN20002930
GC	GC-20-43	3783177	211	212.03	1.03	HC	0.013	0.226	0.013	0.226	VAN20002930
GC	GC-20-43	3783178	212.03	213.5	1.47	HC	-0.00125	0.139	-0.00125	0.139	VAN20002930
GC	GC-20-43	3783179	213.5	214.8	1.3	HC	-0.00125	0.124	-0.00125	0.124	VAN20002930
GC	GC-20-43	3783180	213.5	214.8	1.3	CDN-GS-P1A	0.14	0.319	0.14	0.319	VAN20002930
GC	GC-20-43	3783181	214.8	216.3	1.5	HC	0.02	0.198	0.02	0.198	VAN20002930
GC	GC-20-43	3783182	216.3	217.81	1.51	HC	0.009	0.194	0.009	0.194	VAN20002930
GC	GC-20-43	3783183	217.81	219	1.19	HC	-0.00125	0.227	-0.00125	0.227	VAN20002930
GC	GC-20-43	3783184	219	220.42	1.42	HC	0.014	0.196	0.014	0.196	VAN20002930
GC	GC-20-43	3783185	219	220.42	1.42	FD	-0.00125	0.199	-0.00125	0.199	VAN20002930
GC	GC-20-43	3783186	220.42	221.71	1.29	HC	0.009	0.32	0.009	0.32	VAN20002930
GC	GC-20-43	3783187	221.71	222.64	0.93	HC	0.007	0.26	0.007	0.26	VAN20002930
GC	GC-20-43	3783188	222.64	223.92	1.28	HC	0.009	0.225	0.009	0.225	VAN20002930
GC	GC-20-43	3783189	223.92	225.44	1.52	HC	0.013	0.317	0.013	0.317	VAN20002930
GC	GC-20-43	3783190	223.92	225.44	1.52	CDN-BL-10	-0.00125	-0.005	-0.00125	-0.005	VAN20002930
GC	GC-20-43	3783191	225.44	226.93	1.49	HC	0.018	0.382	0.018	0.382	VAN20002930
GC	GC-20-43	3783192	226.93	228	1.07	HC	0.018	0.446	0.018	0.446	VAN20002930
GC	GC-20-43	3783193	228	228.9	0.9	HC	0.012	0.474	0.012	0.474	VAN20002930
GC	GC-20-43	3783194	228.9	229.5	0.6	HC	0.088	0.677	0.088	0.677	VAN20002930
GC	GC-20-43	3783195	229.5	230.31	0.81	HC	0.021	0.533	0.021	0.533	VAN20002930
GC	GC-20-43	3783196	230.31	231.06	0.75	HC	0.058	0.515	0.058	0.515	VAN20002930
GC	GC-20-43	3783197	231.06	232.5	1.44	HC	0.066	0.604	0.066	0.604	VAN20002930
GC	GC-20-43	3783198	232.5	233.92	1.42	HC	0.084	0.285	0.084	0.285	VAN20002930
GC	GC-20-43	3783198_rep	232.5	233.92	1.42	PULP		0.298		0.298	VAN20002930
GC	GC-20-43	3783199	233.92	235.25	1.33	HC	0.017	0.256	0.017	0.256	VAN20002930
GC	GC-20-43	3783200	233.92	235.25	1.33	CDN-GS-1Z	1.134	92.043	1.134	92.043	VAN20002930
GC	GC-20-43	3783201	235.25	235.65	0.4	HC	0.026	0.354	0.026	0.354	VAN20002930
GC	GC-20-43	3783201_dup	235.25	235.65	0.4	PREP	0.026	0.298	0.026	0.298	VAN20002930
GC	GC-20-43	3783202	235.65	236.85	1.2	HC	0.006	0.23	0.006	0.23	VAN20002930
GC	GC-20-43	3783203	236.85	237.85	1	HC	-0.00125	0.195	-0.00125	0.195	VAN20002930
GC	GC-20-43	3783205	237.85	238.93	1.08	FD	0.007	0.212	0.007	0.212	VAN20002930
GC	GC-20-43	3783204	237.85	238.99	1.14	HC	0.008	0.204	0.008	0.204	VAN20002930
GC	GC-20-43	3783206	238.99	239.69	0.7	HC	0.085	0.148	0.085	0.148	VAN20002930
GC	GC-20-43	3783207	239.69	240.1	0.41	HC	0.007	0.058	0.007	0.058	VAN20002930
GC	GC-20-43	3783208	240.1	241.05	0.95	HC	-0.00125	0.138	-0.00125	0.138	VAN20002930
GC	GC-20-43	3783209	241.05	242.63	1.58	HC	-0.00125	0.095	-0.00125	0.095	VAN20002930
GC	GC-20-43	3783210	241.05	242.63	1.58	CDN-BL-10	-0.00125	0.036	-0.00125	0.036	VAN20002930
GC	GC-20-43	3783211	242.63	244.1	1.47	HC	-0.00125	0.045	-0.00125	0.045	VAN20002930
GC	GC-20-43	3783211_rep	242.63	244.1	1.47	PULP	-0.00125	0	-0.00125	0	VAN20002930
GC	GC-20-43	3783212	244.1	245.6	1.5	HC	-0.00125	0.074	-0.00125	0.074	VAN20002930
GC	GC-20-43	3783213	245.6	247.1	1.5	HC	-0.00125	0.134	-0.00125	0.134	VAN20002930
GC	GC-20-43	3783214	247.1	248.29	1.19	HC	0.008	0.219	0.008	0.219	VAN20002930
GC	GC-20-43	3783215	248.29	249.17	0.88	HC	-0.00125	0.081	-0.00125	0.081	VAN20002930

GC	GC-20-43	3783216	249.17	249.89	0.72	HC	0.012	0.174	0.012	0.174	VAN20002930
GC	GC-20-43	3783217	249.89	250.63	0.74	HC	0.006	0.167	0.006	0.167	VAN20002930
GC	GC-20-43	3783218	250.63	251.37	0.74	HC	0.028	0.187	0.028	0.187	VAN20002930
GC	GC-20-43	3783219	251.37	252.87	1.5	HC	0.005	0.279	0.005	0.279	VAN20002930
GC	GC-20-43	3783220	251.37	252.87	1.5	CDN-GS-P1A	0.129	0.36	0.129	0.36	VAN20002930
GC	GC-20-43	3783221	252.87	254.39	1.52	HC	0.02	0.188	0.02	0.188	VAN20002930
GC	GC-20-43	3783222	254.39	255.93	1.54	HC	-0.00125	0.15	-0.00125	0.15	VAN20002930
GC	GC-20-43	3783223	255.93	257.46	1.53	HC	-0.00125	0.187	-0.00125	0.187	VAN20002930
GC	GC-20-43	3783224	257.46	259.5	2.04	HC	-0.00125	0.14	-0.00125	0.14	VAN20002930
GC	GC-20-43	3783225	257.46	259.5	2.04	FD	0.006	0.152	0.006	0.152	VAN20002930
GC	GC-20-43	3783226	259.5	260.4	0.9	HC	-0.00125	0.166	-0.00125	0.166	VAN20002930
GC	GC-20-43	3783227	260.4	261.62	1.22	HC	0.009	0.297	0.009	0.297	VAN20002930
GC	GC-20-43	3783228	261.62	263.11	1.49	HC	0.012	0.356	0.012	0.356	VAN20002930
GC	GC-20-43	3783229	263.11	264.62	1.51	HC	0.013	0.381	0.013	0.381	VAN20002930
GC	GC-20-43	3783230	263.11	264.62	1.51	CDN-BL-10	-0.00125	0.023	-0.00125	0.023	VAN20002930
GC	GC-20-43	3783231	264.62	265.55	0.93	HC	0.025	0.715	0.025	0.715	VAN20002930
GC	GC-20-43	3783232	265.55	266.9	1.35	HC	0.018	0.666	0.018	0.666	VAN20002930
GC	GC-20-43	3783233	266.9	268	1.1	HC	0.034	0.83	0.034	0.83	VAN20002930
GC	GC-20-43	3783234	268	269.47	1.47	HC	0.029	0.83	0.029	0.83	VAN20002930
GC	GC-20-43	3783235	269.47	270.9	1.43	HC	0.023	0.527	0.023	0.527	VAN20002930
GC	GC-20-43	3783235_dup	269.47	270.9	1.43	PREP	0.021	0.51	0.021	0.51	VAN20002930
GC	GC-20-43	3783235_rep	269.47	270.9	1.43	PULP		0.545		0.545	VAN20002930
GC	GC-20-43	3783236	270.9	272.75	1.85	HC	0.026	0.566	0.026	0.566	VAN20002930
GC	GC-20-43	3783237	272.75	274.42	1.67	HC	0.027	1.406	0.027	1.406	VAN20002930
GC	GC-20-43	3783238	274.42	275.9	1.48	HC	0.013	0.308	0.013	0.308	VAN20002930
GC	GC-20-43	3783239	275.9	276.8	0.9	HC	0.007	0.166	0.007	0.166	VAN20002930
GC	GC-20-43	3783240	275.9	276.8	0.9	CDN-GS-1Z	1.279	90.81	1.279	90.81	VAN20002930
GC	GC-20-43	3783241	276.8	277.5	0.7	HC	0.028	1.204	0.028	1.204	VAN20002930
GC	GC-20-43	3783242	277.5	278.56	1.06	HC	0.005	0.211	0.005	0.211	VAN20002930
GC	GC-20-43	3783243	278.56	279	0.44	HC	0.012	0.476	0.012	0.476	VAN20002930
GC	GC-20-43	3783244	279	279.8	0.8	HC	0.035	0.154	0.035	0.154	VAN20002930
GC	GC-20-43	3783245	279	279.8	0.8	FD	0.038	0.203	0.038	0.203	VAN20002930
GC	GC-20-43	3783246	279.8	281	1.2	HC	0.008	0.146	0.008	0.146	VAN20002930
GC	GC-20-43	3783247	281	282.45	1.45	HC	-0.00125	0.134	-0.00125	0.134	VAN20002930
GC	GC-20-43	3783248	282.45	283.81	1.36	HC	0.018	0.425	0.018	0.425	VAN20002930
GC	GC-20-43	3783249	283.81	284.51	0.7	HC	-0.00125	0.232	-0.00125	0.232	VAN20002930
GC	GC-20-43	3783250	283.81	284.51	0.7	CDN-BL-10	-0.00125	0.021	-0.00125	0.021	VAN20002930
GC	GC-20-43	3783251	284.51	285.98	1.47	HC	0.008	0.113	0.008	0.113	VAN20002930
GC	GC-20-43	3783252	285.98	286.5	0.52	HC	0.006	0.338	0.006	0.338	VAN20002930
GC	GC-20-43	3783253	286.5	288	1.5	HC	-0.00125	0.058	-0.00125	0.058	VAN20002930
GC	GC-20-44	3783254	16.55	17.36	0.81	HC	0.03	0.114	0.03	0.114	VAN20002981
GC	GC-20-44	3783255	17.36	18.88	1.52	HC	0.009	0.051	0.009	0.051	VAN20002981
GC	GC-20-44	3783256	18.88	19.4	0.52	HC	0.04	0.045	0.04	0.045	VAN20002981

GC	GC-20-44	3783257	19.4	21	1.6	HC	0.013	0.075	0.013	0.075	VAN20002981
GC	GC-20-44	3783258	21	22.5	1.5	HC	0.012	0.171	0.012	0.171	VAN20002981
GC	GC-20-44	3783259	22.5	23.04	0.54	HC	0.083	0.676	0.083	0.676	VAN20002981
GC	GC-20-44	3783260	22.5	23.04	0.54	CDN-GS-P1A	0.141	0.338	0.141	0.338	VAN20002981
GC	GC-20-44	3783261	23.04	24.27	1.23	HC	0.01	0.27	0.01	0.27	VAN20002981
GC	GC-20-44	3783262	24.27	25.42	1.15	HC	0.014	0.177	0.014	0.177	VAN20002981
GC	GC-20-44	3783263	25.42	26.25	0.83	HC	0.011	0.107	0.011	0.107	VAN20002981
GC	GC-20-44	3783264	26.25	27.28	1.03	HC	0.006	0.099	0.006	0.099	VAN20002981
GC	GC-20-44	3783265	26.25	27.28	1.03	FD	0.006	0.101	0.006	0.101	VAN20002981
GC	GC-20-44	3783266	27.28	28.08	0.8	HC	-0.00125	0.18	-0.00125	0.18	VAN20002981
GC	GC-20-44	3783267	28.08	28.84	0.76	HC	-0.00125	0.086	-0.00125	0.086	VAN20002981
GC	GC-20-44	3783268	28.84	29.88	1.04	HC	0.006	0.078	0.006	0.078	VAN20002981
GC	GC-20-44	3783269	29.88	30.9	1.02	HC	0.017	0.138	0.017	0.138	VAN20002981
GC	GC-20-44	3783270	29.88	30.9	1.02	CDN-BL-10	-0.00125	-0.005	-0.00125	-0.005	VAN20002981
GC	GC-20-44	3783271	30.9	32.24	1.34	HC	0.012	0.184	0.012	0.184	VAN20002981
GC	GC-20-44	3783272	32.24	33.36	1.12	HC	0.019	0.116	0.019	0.116	VAN20002981
GC	GC-20-44	3783273	33.36	34.33	0.97	HC	0.024	0.094	0.024	0.094	VAN20002981
GC	GC-20-44	3783274	34.33	35.06	0.73	HC	0.007	0.077	0.007	0.077	VAN20002981
GC	GC-20-44	3783275	35.06	35.92	0.86	HC	0.009	0.06	0.009	0.06	VAN20002981
GC	GC-20-44	3783276	35.92	37.11	1.19	HC	0.008	0.109	0.008	0.109	VAN20002981
GC	GC-20-44	3783276_rep	35.92	37.11	1.19	PULP	0.008	0	0.008	0	VAN20002981
GC	GC-20-44	3783277	37.11	37.71	0.6	HC	0.013	0.072	0.013	0.072	VAN20002981
GC	GC-20-44	3783278	37.71	38.06	0.35	HC	-0.00125	0.075	-0.00125	0.075	VAN20002981
GC	GC-20-44	3783278_rep	37.71	38.06	0.35	PULP	-0.00125	0	-0.00125	0	VAN20002981
GC	GC-20-44	3783279	38.06	39.17	1.11	HC	-0.00125	0.06	-0.00125	0.06	VAN20002981
GC	GC-20-44	3783279_dup	38.06	39.17	1.11	PREP	-0.00125	0.057	-0.00125	0.057	VAN20002981
GC	GC-20-44	3783280	38.06	39.17	1.11	CDN-GS-1Z	1.19	87.639	1.19	87.639	VAN20002981
GC	GC-20-44	3783281	39.17	40.3	1.13	HC	-0.00125	0.078	-0.00125	0.078	VAN20002981
GC	GC-20-44	3783282	40.3	41.54	1.24	HC	-0.00125	0.061	-0.00125	0.061	VAN20002981
GC	GC-20-44	3783283	41.54	42.09	0.55	HC	0.015	0.071	0.015	0.071	VAN20002981
GC	GC-20-44	3783284	42.09	43.5	1.41	HC	0.022	0.133	0.022	0.133	VAN20002981
GC	GC-20-44	3783284_rep	42.09	43.5	1.41	PULP		0.196		0.196	VAN20002981
GC	GC-20-44	3783285	42.09	43.5	1.41	FD	0.01	0.118	0.01	0.118	VAN20002981
GC	GC-20-44	3783286	43.5	44	0.5	HC	0.007	0.131	0.007	0.131	VAN20002981
GC	GC-20-44	3783287	44	45	1	HC	-0.00125	0.08	-0.00125	0.08	VAN20002981
GC	GC-20-44	3783288	45	45.47	0.47	HC	0.009	0.238	0.009	0.238	VAN20002981
GC	GC-20-44	3783289	45.47	46.25	0.78	HC	0.006	0.23	0.006	0.23	VAN20002981
GC	GC-20-44	3783290	45.47	46.25	0.78	CDN-BL-10	-0.00125	-0.005	-0.00125	-0.005	VAN20002981
GC	GC-20-44	3783291	46.25	47.97	1.72	HC	0.014	0.328	0.014	0.328	VAN20002981
GC	GC-20-44	3783292	47.97	48.66	0.69	HC	-0.00125	0.124	-0.00125	0.124	VAN20002981
GC	GC-20-44	3783293	48.66	49.1	0.44	HC	0.008	0.146	0.008	0.146	VAN20002981
GC	GC-20-44	3783294	49.1	50.48	1.38	HC	0.006	0.174	0.006	0.174	VAN20002981
GC	GC-20-44	3783295	50.48	51.22	0.74	HC	0.012	0.208	0.012	0.208	VAN20002981

GC	GC-20-44	3783296	51.22	52.08	0.86	HC	0.006	0.163	0.006	0.163	VAN20002981
GC	GC-20-44	3783297	52.08	53.07	0.99	HC	0.012	0.219	0.012	0.219	VAN20002981
GC	GC-20-44	3783298	53.07	53.7	0.63	HC	0.005	0.264	0.005	0.264	VAN20002981
GC	GC-20-44	3783299	53.7	55.02	1.32	HC	0.021	0.331	0.021	0.331	VAN20002981
GC	GC-20-44	3783300	53.7	55.02	1.32	CDN-GS-P1A	0.145	0.388	0.145	0.388	VAN20002981
GC	GC-20-44	3783301	55.02	56.03	1.01	HC	0.005	0.282	0.005	0.282	VAN20002981
GC	GC-20-44	3783302	56.03	56.5	0.47	HC	0.056	0.413	0.056	0.413	VAN20002981
GC	GC-20-44	3783303	56.5	58.06	1.56	HC	0.006	0.322	0.006	0.322	VAN20002981
GC	GC-20-44	3783304	58.06	58.78	0.72	HC	0.025	0.249	0.025	0.249	VAN20002981
GC	GC-20-44	3783305	58.06	58.78	0.72	FD	0.032	0.315	0.032	0.315	VAN20002981
GC	GC-20-44	3783306	58.78	60.1	1.32	HC	0.006	0.194	0.006	0.194	VAN20002981
GC	GC-20-44	3783307	60.1	61.5	1.4	HC	0.007	0.136	0.007	0.136	VAN20002981
GC	GC-20-44	3783308	61.5	62.58	1.08	HC	0.006	0.156	0.006	0.156	VAN20002981
GC	GC-20-44	3783309	62.58	63.14	0.56	HC	-0.00125	0.241	-0.00125	0.241	VAN20002981
GC	GC-20-44	3783310	62.58	63.14	0.56	CDN-BL-10	-0.00125	-0.005	-0.00125	-0.005	VAN20002981
GC	GC-20-44	3783311	63.14	64	0.86	HC	0.01	0.366	0.01	0.366	VAN20002981
GC	GC-20-44	3783312	64	65.18	1.18	HC	0.01	0.234	0.01	0.234	VAN20002981
GC	GC-20-44	3783313	65.18	66.66	1.48	HC	0.012	0.117	0.012	0.117	VAN20002981
GC	GC-20-44	3783313_dup	65.18	66.66	1.48	PREP	0.012	0.12	0.012	0.12	VAN20002981
GC	GC-20-44	3783314	66.66	67.5	0.84	HC	-0.00125	0.134	-0.00125	0.134	VAN20002981
GC	GC-20-44	3783315	67.5	67.96	0.46	HC	-0.00125	0.174	-0.00125	0.174	VAN20002981
GC	GC-20-44	3783316	67.96	68.88	0.92	HC	-0.00125	0.116	-0.00125	0.116	VAN20002981
GC	GC-20-44	3783317	68.88	69.47	0.59	HC	0.01	0.155	0.01	0.155	VAN20002981
GC	GC-20-44	3783318	69.47	70.05	0.58	HC	0.006	0.17	0.006	0.17	VAN20002981
GC	GC-20-44	3783319	70.05	71.1	1.05	HC	0.729	0.299	0.729	0.299	VAN20002981
GC	GC-20-44	3783319_rep	70.05	71.1	1.05	PULP		0.297		0.297	VAN20002981
GC	GC-20-44	3783320	70.05	71.1	1.05	CDN-GS-1Z	1.123	88.898	1.123	88.898	VAN20002981
GC	GC-20-44	3783321	71.1	71.45	0.35	HC	1.644	1.832	1.644	1.832	VAN20002981
GC	GC-20-44	3783322	71.45	72	0.55	HC	0.017	0.218	0.017	0.218	VAN20002981
GC	GC-20-44	3783323	72	73.5	1.5	HC	1.197	0.45	1.197	0.45	VAN20002981
GC	GC-20-44	3783324	73.5	74.27	0.77	HC	0.132	0.357	0.132	0.357	VAN20002981
GC	GC-20-44	3783325	73.5	74.27	0.77	FD	1.562	0.539	1.562	0.539	VAN20002981
GC	GC-20-44	3783326	74.27	75.75	1.48	HC	0.007	0.107	0.007	0.107	VAN20002981
GC	GC-20-44	3783327	75.75	77	1.25	HC	0.035	0.186	0.035	0.186	VAN20002981
GC	GC-20-44	3783328	77	77.6	0.6	HC	0.2	0.188	0.2	0.188	VAN20002981
GC	GC-20-44	3783329	77.6	79.13	1.53	HC	0.006	0.133	0.006	0.133	VAN20002981
GC	GC-20-44	3783330	77.6	79.13	1.53	CDN-BL-10	-0.00125	0.027	-0.00125	0.027	VAN20002981
GC	GC-20-44	3783331	79.13	80	0.87	HC	0.02	0.114	0.02	0.114	VAN20002981
GC	GC-20-44	3783332	80	80.43	0.43	HC	0.033	0.161	0.033	0.161	VAN20002981
GC	GC-20-44	3783333	80.43	81.47	1.04	HC	0.071	0.225	0.071	0.225	VAN20002981
GC	GC-20-44	3783334	81.47	82.5	1.03	HC	0.047	0.188	0.047	0.188	VAN20002981
GC	GC-20-44	3783335	82.5	83	0.5	HC	0.018	0.149	0.018	0.149	VAN20002981
GC	GC-20-44	3783336	83	83.73	0.73	HC	0.511	0.504	0.511	0.504	VAN20002981

GC	GC-20-44	3783337	83.73	85.21	1.48	HC	0.079	0.228	0.079	0.228	VAN20002981
GC	GC-20-44	3783338	85.21	85.64	0.43	HC	0.014	0.238	0.014	0.238	VAN20002981
GC	GC-20-44	3783339	85.64	86.72	1.08	HC	0.311	0.456	0.311	0.456	VAN20002981
GC	GC-20-44	3783340	85.64	86.72	1.08	CDN-GS-P1A	0.145	0.37	0.145	0.37	VAN20002981
GC	GC-20-44	3783341	86.72	87.57	0.85	HC	0.029	0.182	0.029	0.182	VAN20002981
GC	GC-20-44	3783342	87.57	88.6	1.03	HC	0.061	0.243	0.061	0.243	VAN20002981
GC	GC-20-44	3783343	88.6	89.14	0.54	HC	0.218	0.213	0.218	0.213	VAN20002981
GC	GC-20-44	3783344	89.14	89.92	0.78	HC	0.131	0.462	0.131	0.462	VAN20002981
GC	GC-20-44	3783345	89.14	89.92	0.78	FD	0.189	0.214	0.189	0.214	VAN20002981
GC	GC-20-44	3783346	89.92	91.2	1.28	HC	0.011	0.245	0.011	0.245	VAN20002981
GC	GC-20-44	3783347	91.2	92.05	0.85	HC	0.053	0.231	0.053	0.231	VAN20002981
GC	GC-20-44	3783347_dup	91.2	92.05	0.85	PREP	0.029	0.321	0.029	0.321	VAN20002981
GC	GC-20-44	3783348	92.05	93.12	1.07	HC	0.187	0.59	0.187	0.59	VAN20002981
GC	GC-20-44	3783349	93.12	93.6	0.48	HC	0.159	0.506	0.159	0.506	VAN20002981
GC	GC-20-44	3783350	93.12	93.6	0.48	CDN-BL-10		0.028		0.028	VAN20002981
GC	GC-20-44	3783351	93.6	94.5	0.9	HC	0.015	0.25	0.015	0.25	VAN20002981
GC	GC-20-44	3783351_rep	93.6	94.5	0.9	PULP	0.026	0	0.026	0	VAN20002981
GC	GC-20-44	3783352	94.5	95.68	1.18	HC	0.005	0.195	0.005	0.195	VAN20002981
GC	GC-20-44	3783352_rep	94.5	95.68	1.18	PULP	0.006	0	0.006	0	VAN20002981
GC	GC-20-44	3783353	95.68	96.44	0.76	HC	0.007	0.256	0.007	0.256	VAN20002981
GC	GC-20-44	3783354	96.44	96.79	0.35	HC	0.006	0.45	0.006	0.45	VAN20002981
GC	GC-20-44	3783354_rep	96.44	96.79	0.35	PULP		0.593		0.593	VAN20002981
GC	GC-20-44	3783355	96.79	98.75	1.96	HC	0.073	0.434	0.073	0.434	VAN20002981
GC	GC-20-44	3783356	98.75	100.18	1.43	HC	0.234	0.587	0.234	0.587	VAN20002981
GC	GC-20-44	3783357	100.18	101.61	1.43	HC	0.168	0.309	0.168	0.309	VAN20002981
GC	GC-20-44	3783358	101.61	101.96	0.35	HC	0.051	0.208	0.051	0.208	VAN20002981
GC	GC-20-44	3783359	101.96	103	1.04	HC	0.117	0.743	0.117	0.743	VAN20002981
GC	GC-20-44	3783360	101.96	103	1.04	CDN-GS-1Z	1.297	91.953	1.297	91.953	VAN20002981
GC	GC-20-44	3783361	103	103.68	0.68	HC	0.759	0.509	0.759	0.509	VAN20002981
GC	GC-20-44	3783362	103.68	104.67	0.99	HC	0.18	0.255	0.18	0.255	VAN20002981
GC	GC-20-44	3783363	104.67	105.58	0.91	HC	-0.00125	0.201	-0.00125	0.201	VAN20002981
GC	GC-20-44	3783364	105.58	106.03	0.45	HC	1.641	0.235	1.641	0.235	VAN20002981
GC	GC-20-44	3783365	105.58	106.03	0.45	FD	0.05	0.183	0.05	0.183	VAN20002981
GC	GC-20-44	3783366	106.03	106.78	0.75	HC	0.01	0.207	0.01	0.207	VAN20002981
GC	GC-20-44	3783367	106.78	107.21	0.43	HC	0.882	0.407	0.882	0.407	VAN20002981
GC	GC-20-44	3783368	107.21	108.57	1.36	HC	0.148	0.193	0.148	0.193	VAN20002981
GC	GC-20-44	3783369	108.57	109.9	1.33	HC	-0.00125	0.145	-0.00125	0.145	VAN20002981
GC	GC-20-44	3783370	108.57	109.9	1.33	CDN-BL-10	-0.00125	0.032	-0.00125	0.032	VAN20002981
GC	GC-20-44	3783371	109.9	110.83	0.93	HC	0.008	0.191	0.008	0.191	VAN20002981
GC	GC-20-44	3783372	110.83	111.51	0.68	HC	0.012	0.26	0.012	0.26	VAN20002981
GC	GC-20-44	3783373	111.51	112	0.49	HC	0.114	0.845	0.114	0.845	VAN20002981
GC	GC-20-44	3783374	112	113.26	1.26	HC	0.252	0.541	0.252	0.541	VAN20002981
GC	GC-20-44	3783375	113.26	114.65	1.39	HC	0.058	0.212	0.058	0.212	VAN20002981

GC	GC-20-44	3783376	114.65	116.1	1.45	HC	0.075	0.101	0.075	0.101	VAN20002981
GC	GC-20-44	3783377	116.1	116.83	0.73	HC	0.008	0.257	0.008	0.257	VAN20002981
GC	GC-20-44	3783378	116.83	117.72	0.89	HC	0.636	0.48	0.636	0.48	VAN20002981
GC	GC-20-44	3783379	117.72	118.74	1.02	HC	0.273	0.479	0.273	0.479	VAN20002981
GC	GC-20-44	3783380	117.72	118.74	1.02	CDN-GS-P1A	0.144	0.383	0.144	0.383	VAN20002981
GC	GC-20-44	3783381	118.74	119.16	0.42	HC	1.367	0.584	1.367	0.584	VAN20002981
GC	GC-20-44	3783381_dup	118.74	119.16	0.42	PREP	1.092	0.522	1.092	0.522	VAN20002981
GC	GC-20-44	3783382	119.16	120.42	1.26	HC	0.142	0.449	0.142	0.449	VAN20002981
GC	GC-20-44	3783383	120.42	121.29	0.87	HC	0.367	0.722	0.367	0.722	VAN20002981
GC	GC-20-44	3783384	121.29	121.72	0.43	HC	1.308	0.665	1.308	0.665	VAN20002981
GC	GC-20-44	3783385	121.72	122.43	0.71	HC	0.014	0.621	0.014	0.621	VAN20002981
GC	GC-20-44	3783386	121.72	122.43	0.71	FD	1.654	0.643	1.654	0.643	VAN20002981
GC	GC-20-44	3783387	122.43	123	0.57	HC	0.008	1.565	0.008	1.565	VAN20002981
GC	GC-20-44	3783388	123	124.31	1.31	HC	0.05	2.097	0.05	2.097	VAN20002981
GC	GC-20-44	3783389	124.31	125.4	1.09	HC	0.093	0.661	0.093	0.661	VAN20002981
GC	GC-20-44	3783389_rep	124.31	125.4	1.09	PULP		0.654		0.654	VAN20002981
GC	GC-20-44	3783390	124.31	125.4	1.09	CDN-BL-10	-0.00125	-0.005	-0.00125	-0.005	VAN20002981
GC	GC-20-44	3783391	125.4	126.88	1.48	HC	0.995	0.794	0.995	0.794	VAN20002981
GC	GC-20-44	3783392	126.88	128.3	1.42	HC	0.017	0.273	0.017	0.273	VAN20002981
GC	GC-20-44	3783393	128.3	129.67	1.37	HC	0.007	0.118	0.007	0.118	VAN20002981
GC	GC-20-44	3783394	129.67	131.22	1.55	HC	0.045	0.43	0.045	0.43	VAN20002981
GC	GC-20-44	3783395	131.22	132.45	1.23	HC	0.041	0.617	0.041	0.617	VAN20002981
GC	GC-20-44	3783396	132.45	133.61	1.16	HC	0.219	0.649	0.219	0.649	VAN20002981
GC	GC-20-44	3783397	133.61	134	0.39	HC	0.018	0.422	0.018	0.422	VAN20002981
GC	GC-20-44	3783398	134	135	1	HC	0.039	0.388	0.039	0.388	VAN20002981
GC	GC-20-44	3783399	135	136	1	HC	0.22	0.325	0.22	0.325	VAN20002981
GC	GC-20-44	3783400	135	136	1	CDN-GS-1Z	1.083	85.567	1.083	85.567	VAN20002981
GC	GC-20-44	3783401	136	136.7	0.7	HC	0.213	0.444	0.213	0.444	VAN20002981
GC	GC-20-44	3783402	136.7	137.8	1.1	HC	0.009	0.818	0.009	0.818	VAN20002981
GC	GC-20-44	3783403	137.8	139.3	1.5	HC	0.092	0.491	0.092	0.491	VAN20002981
GC	GC-20-44	3783404	139.3	140.14	0.84	HC	0.137	0.592	0.137	0.592	VAN20002981
GC	GC-20-44	3783405	139.3	140.14	0.84	FD	0.277	0.523	0.277	0.523	VAN20002981
GC	GC-20-44	3783406	140.14	140.52	0.38	HC	0.627	0.59	0.627	0.59	VAN20002981
GC	GC-20-44	3783407	140.52	141	0.48	HC	0.42	0.461	0.42	0.461	VAN20002981
GC	GC-20-44	3783408	141	142.3	1.3	HC	0.242	0.407	0.242	0.407	VAN20002981
GC	GC-20-44	3783409	142.3	143.08	0.78	HC	0.339	0.556	0.339	0.556	VAN20002981
GC	GC-20-44	3783410	142.3	143.08	0.78	CDN-BL-10	-0.00125	0.021	-0.00125	0.021	VAN20002981
GC	GC-20-44	3783411	143.08	144.5	1.42	HC	0.151	0.549	0.151	0.549	VAN20002981
GC	GC-20-44	3783412	144.5	146.05	1.55	HC	0.052	0.598	0.052	0.598	VAN20002981
GC	GC-20-44	3783413	146.05	147.64	1.59	HC	0.252	0.754	0.252	0.754	VAN20002981
GC	GC-20-44	3783414	147.64	148.15	0.51	HC	0.298	0.865	0.298	0.865	VAN20002981
GC	GC-20-44	3783415	148.15	149.18	1.03	HC	0.141	0.537	0.141	0.537	VAN20002981
GC	GC-20-44	3783415_dup	148.15	149.18	1.03	PREP	0.122	0.528	0.122	0.528	VAN20002981

GC	GC-20-44	3783416	149.18	150.2	1.02	HC	0.12	0.505	0.12	0.505	VAN20002981
GC	GC-20-44	3783417	150.2	151.04	0.84	HC	0.584	0.906	0.584	0.906	VAN20002981
GC	GC-20-44	3783418	151.04	151.5	0.46	HC	1.619	1.478	1.619	1.478	VAN20002981
GC	GC-20-44	3783419	151.5	152	0.5	HC	0.009	0.406	0.009	0.406	VAN20002981
GC	GC-20-44	3783420	151.5	152.02	0.52	CDN-GS-P1A	0.14	0.375	0.14	0.375	VAN20002981
GC	GC-20-44	3783421	152	152.39	0.39	HC	0.035	0.534	0.035	0.534	VAN20002981
GC	GC-20-44	3783422	152.39	153.57	1.18	HC	-0.00125	0.245	-0.00125	0.245	VAN20002981
GC	GC-20-44	3783423	153.57	154.7	1.13	HC	0.089	0.562	0.089	0.562	VAN20002981
GC	GC-20-44	3783424	154.7	156.03	1.33	HC	0.859	0.896	0.859	0.896	VAN20002981
GC	GC-20-44	3783424_rep	154.7	156.03	1.33	PULP		0.919		0.919	VAN20002981
GC	GC-20-44	3783425	154.7	156.03	1.33	FD	0.543	0.798	0.543	0.798	VAN20002981
GC	GC-20-44	3783426	156.03	157.5	1.47	HC	0.19	0.464	0.19	0.464	VAN20002981
GC	GC-20-44	3783427	157.5	158.41	0.91	HC	0.031	0.553	0.031	0.553	VAN20002981
GC	GC-20-44	3783428	158.41	159.61	1.2	HC	0.156	0.715	0.156	0.715	VAN20002981
GC	GC-20-44	3783429	159.61	160.5	0.89	HC	0.026	0.416	0.026	0.416	VAN20002981
GC	GC-20-44	3783430	159.61	160.5	0.89	CDN-BL-10	-0.00125	-0.005	-0.00125	-0.005	VAN20002981
GC	GC-20-44	3783431	160.5	162	1.5	HC	0.213	1.538	0.213	1.538	VAN20002981
GC	GC-20-44	3783432	162	162.69	0.69	HC	0.077	0.879	0.077	0.879	VAN20002981
GC	GC-20-44	3783433	162.69	163.5	0.81	HC	0.079	0.731	0.079	0.731	VAN20002981
GC	GC-20-44	3783434	163.5	164.75	1.25	HC	0.099	0.986	0.099	0.986	VAN20002981
GC	GC-20-44	3783435	164.75	165.51	0.76	HC	0.19	1.855	0.19	1.855	VAN20002981
GC	GC-20-44	3783436	165.51	166.35	0.84	HC	0.141	1.641	0.141	1.641	VAN20002981
GC	GC-20-44	3783437	166.35	166.93	0.58	HC	0.28	0.721	0.28	0.721	VAN20002981
GC	GC-20-44	3783438	166.93	168.08	1.15	HC	0.036	0.193	0.036	0.193	VAN20002981
GC	GC-20-44	3783439	168.08	169	0.92	HC	0.005	0.594	0.005	0.594	VAN20002981
GC	GC-20-44	3783440	168.08	169	0.92	CDN-GS-1Z	1.177	89.887	1.177	89.887	VAN20002981
GC	GC-20-44	3783441	169	169.58	0.58	HC	0.161	0.938	0.161	0.938	VAN20002981
GC	GC-20-44	3783442	169.58	170.67	1.09	HC	0.346	0.612	0.346	0.612	VAN20002981
GC	GC-20-44	3783443	170.67	171.25	0.58	HC	0.507	1.039	0.507	1.039	VAN20002981
GC	GC-20-44	3783444	171.25	171.82	0.57	HC	0.16	0.789	0.16	0.789	VAN20002981
GC	GC-20-44	3783445	171.25	171.82	0.57	FD	0.994	1.327	0.994	1.327	VAN20002981
GC	GC-20-44	3783446	171.82	172.38	0.56	HC	0.075	0.825	0.075	0.825	VAN20002981
GC	GC-20-44	3783447	172.38	173.73	1.35	HC	0.059	0.553	0.059	0.553	VAN20002981
GC	GC-20-44	3783448	173.73	174.34	0.61	HC	-0.00125	0.187	-0.00125	0.187	VAN20002981
GC	GC-20-44	3783449	174.34	174.82	0.48	HC	0.024	0.299	0.024	0.299	VAN20002981
GC	GC-20-44	3783449_dup	174.34	174.82	0.48	PREP	0.024	0.336	0.024	0.336	VAN20002981
GC	GC-20-44	3783450	174.34	174.82	0.48	CDN-BL-10	-0.00125	-0.005	-0.00125	-0.005	VAN20002981
GC	GC-20-44	3783451	174.82	175.4	0.58	HC	-0.00125	0.164	-0.00125	0.164	VAN20002981
GC	GC-20-44	3783452	175.4	176.56	1.16	HC	0.009	0.39	0.009	0.39	VAN20002981
GC	GC-20-44	3783453	176.56	177.18	0.62	HC	0.013	0.448	0.013	0.448	VAN20002981
GC	GC-20-44	3783454	177.18	178.1	0.92	HC	0.029	0.479	0.029	0.479	VAN20002981
GC	GC-20-44	3783455	178.1	178.85	0.75	HC	0.025	0.545	0.025	0.545	VAN20002981
GC	GC-20-44	3783456	178.85	179.21	0.36	HC	0.011	0.693	0.011	0.693	VAN20002981

GC	GC-20-44	3783457	179.21	180	0.79	HC	0.069	0.574	0.069	0.574	VAN20002981
GC	GC-20-44	3783458	180	180.63	0.63	HC	0.016	0.473	0.016	0.473	VAN20002981
GC	GC-20-44	3783459	180.63	181.85	1.22	HC	-0.00125	0.151	-0.00125	0.151	VAN20002981
GC	GC-20-44	3783459_rep	180.63	181.85	1.22	PULP		0.15		0.15	VAN20002981
GC	GC-20-44	3783460	180.63	181.85	1.22	CDN-GS-P1A	0.139	0.331	0.139	0.331	VAN20002981
GC	GC-20-44	3783461	181.85	183.23	1.38	HC	0.019	0.172	0.019	0.172	VAN20002981
GC	GC-20-44	3783462	183.23	184.3	1.07	HC	0.396	0.676	0.396	0.676	VAN20002981
GC	GC-20-44	3783463	184.3	185.67	1.37	HC	0.2	0.499	0.2	0.499	VAN20002981
GC	GC-20-44	3783464	185.67	186.6	0.93	HC	1.177	1.017	1.177	1.017	VAN20002981
GC	GC-20-44	3783465	185.67	186.6	0.93	FD	0.341	1.062	0.341	1.062	VAN20002981
GC	GC-20-44	3783466	186.6	187.62	1.02	HC	0.345	0.932	0.345	0.932	VAN20002981
GC	GC-20-44	3783628	187.62	188.85	1.23	HC	0.078	0.234	0.078	0.234	VAN20002982
GC	GC-20-44	3783467	188.85	189.43	0.58	HC	0.104	0.5	0.104	0.5	VAN20002981
GC	GC-20-44	3783468	189.43	190.62	1.19	HC	0.475	1.181	0.475	1.181	VAN20002981
GC	GC-20-44	3783470	190.59	192.06	1.47	CDN-BL-10	-0.00125	0.029	-0.00125	0.029	VAN20002981
GC	GC-20-44	3783469	190.62	192.06	1.44	HC	4.147	2.892	4.147	2.892	VAN20002981
GC	GC-20-44	3783471	192.06	193.5	1.44	HC	0.877	1.06	0.877	1.06	VAN20002981
GC	GC-20-44	3783472	193.5	195	1.5	HC	0.052	0.344	0.052	0.344	VAN20002981
GC	GC-20-44	3783473	195	196.54	1.54	HC	0.008	0.123	0.008	0.123	VAN20002981
GC	GC-20-44	3783474	196.54	198.08	1.54	HC	-0.00125	0.082	-0.00125	0.082	VAN20002981
GC	GC-20-44	3783475	198.08	199.44	1.36	HC	0.097	1.448	0.097	1.448	VAN20002981
GC	GC-20-44	3783476	199.44	200.06	0.62	HC	0.15	3.873	0.15	3.873	VAN20002981
GC	GC-20-44	3783477	200.06	201.15	1.09	HC	0.163	1.553	0.163	1.553	VAN20002981
GC	GC-20-44	3783478	201.15	202.5	1.35	HC	0.149	0.762	0.149	0.762	VAN20002981
GC	GC-20-44	3783479	202.5	203.71	1.21	HC	0.401	0.554	0.401	0.554	VAN20002981
GC	GC-20-44	3783480	202.5	203.71	1.21	CDN-GS-1Z	1.154	91.439	1.154	91.439	VAN20002981
GC	GC-20-44	3783481	203.71	204.76	1.05	HC	0.301	1.703	0.301	1.703	VAN20002981
GC	GC-20-44	3783482	204.76	206.22	1.46	HC	0.058	0.55	0.058	0.55	VAN20002981
GC	GC-20-44	3783483	206.22	207.71	1.49	HC	0.014	0.313	0.014	0.313	VAN20002981
GC	GC-20-44	3783483_dup	206.22	207.71	1.49	PREP	0.014	0.31	0.014	0.31	VAN20002981
GC	GC-20-44	3783484	207.71	208.88	1.17	HC	0.013	0.203	0.013	0.203	VAN20002981
GC	GC-20-44	3783485	207.71	208.88	1.17	FD	0.014	0.294	0.014	0.294	VAN20002981
GC	GC-20-44	3783486	208.88	210.34	1.46	HC	0.046	0.23	0.046	0.23	VAN20002981
GC	GC-20-44	3783487	210.34	211.73	1.39	HC	0.105	0.369	0.105	0.369	VAN20002981
GC	GC-20-44	3783488	211.73	213.25	1.52	HC	0.009	0.495	0.009	0.495	VAN20002981
GC	GC-20-44	3783489	213.25	214.24	0.99	HC	0.019	0.201	0.019	0.201	VAN20002981
GC	GC-20-44	3783490	213.25	214.24	0.99	CDN-BL-10	-0.00125	0.025	-0.00125	0.025	VAN20002981
GC	GC-20-44	3783491	214.24	215.4	1.16	HC	0.016	0.059	0.016	0.059	VAN20002981
GC	GC-20-44	3783492	215.4	216.92	1.52	HC	-0.00125	0.049	-0.00125	0.049	VAN20002981
GC	GC-20-44	3783492_rep	215.4	216.92	1.52	PULP		0.033		0.033	VAN20002981
GC	GC-20-44	3783493	216.92	217.74	0.82	HC	-0.00125	0.044	-0.00125	0.044	VAN20002981
GC	GC-20-44	3783494	217.74	219.2	1.46	HC	-0.00125	0.078	-0.00125	0.078	VAN20002981
GC	GC-20-44	3783495	219.2	220.5	1.3	HC	0.018	0.159	0.018	0.159	VAN20002981

GC	GC-20-44	3783496	220.5	222	1.5	HC	0.054	0.181	0.054	0.181	VAN20002981
GC	GC-20-44	3783497	222	223.5	1.5	HC	0.012	0.189	0.012	0.189	VAN20002981
GC	GC-20-44	3783498	223.5	225	1.5	HC	0.019	0.13	0.019	0.13	VAN20002981
GC	GC-20-44	3783499	225	226.5	1.5	HC	0.026	0.349	0.026	0.349	VAN20002981
GC	GC-20-44	3783499_rep	225	226.5	1.5	PULP	0.033	0	0.033	0	VAN20002981
GC	GC-20-44	3783500	225	226.5	1.5	CDN-GS-P1A	0.153	0.357	0.153	0.357	VAN20002981
GC	GC-20-44	3783601	226.5	227.88	1.38	HC	0.012	0.301	0.012	0.301	VAN20002982
GC	GC-20-44	3783601_rep	226.5	227.88	1.38	PULP	0.012	0	0.012	0	VAN20002982
GC	GC-20-44	3783602	227.88	229.1	1.22	HC	0.008	0.462	0.008	0.462	VAN20002982
GC	GC-20-44	3783603	229.1	229.5	0.4	HC	0.043	0.125	0.043	0.125	VAN20002982
GC	GC-20-44	3783604	229.5	230.82	1.32	HC	0.12	0.171	0.12	0.171	VAN20002982
GC	GC-20-44	3783605	229.5	230.82	1.32	FD	0.047	0.197	0.047	0.197	VAN20002982
GC	GC-20-44	3783606	230.82	231.68	0.86	HC	0.017	0.121	0.017	0.121	VAN20002982
GC	GC-20-44	3783607	231.68	232.84	1.16	HC	0.079	0.172	0.079	0.172	VAN20002982
GC	GC-20-44	3783608	232.84	234.24	1.4	HC	0.046	0.277	0.046	0.277	VAN20002982
GC	GC-20-44	3783609	234.24	235.33	1.09	HC	0.024	0.207	0.024	0.207	VAN20002982
GC	GC-20-44	3783610	234.24	235.33	1.09	CDN-BL-10	-0.00125	-0.005	-0.00125	-0.005	VAN20002982
GC	GC-20-44	3783611	235.33	236.76	1.43	HC	0.006	0.308	0.006	0.308	VAN20002982
GC	GC-20-44	3783612	236.76	237.83	1.07	HC	0.011	0.356	0.011	0.356	VAN20002982
GC	GC-20-44	3783613	237.83	239	1.17	HC	0.007	0.266	0.007	0.266	VAN20002982
GC	GC-20-44	3783614	239	240.09	1.09	HC	0.005	0.196	0.005	0.196	VAN20002982
GC	GC-20-44	3783615	240.09	240.91	0.82	HC	0.014	0.444	0.014	0.444	VAN20002982
GC	GC-20-44	3783616	240.91	241.61	0.7	HC	0.159	0.442	0.159	0.442	VAN20002982
GC	GC-20-44	3783617	241.61	243	1.39	HC	0.009	0.234	0.009	0.234	VAN20002982
GC	GC-20-44	3783618	243	243.91	0.91	HC	0.014	0.368	0.014	0.368	VAN20002982
GC	GC-20-44	3783619	243.91	244.5	0.59	HC	0.026	0.216	0.026	0.216	VAN20002982
GC	GC-20-44	3783620	243.91	244.5	0.59	CDN-GS-1Z	1.214	84.081	1.214	84.081	VAN20002982
GC	GC-20-44	3783621	244.5	246	1.5	HC	0.009	0.141	0.009	0.141	VAN20002982
GC	GC-20-44	3783622	246	247.5	1.5	HC	0.042	0.052	0.042	0.052	VAN20002982
GC	GC-20-44	3783623	247.5	249	1.5	HC	0.007	-0.005	0.007	-0.005	VAN20002982
GC	GC-20-44	3783624	249	250.5	1.5	HC	0.007	0.059	0.007	0.059	VAN20002982
GC	GC-20-44	3783625	249	250.5	1.5	FD	0.006	0.067	0.006	0.067	VAN20002982
GC	GC-20-44	3783626	250.5	252	1.5	HC	0.005	0.06	0.005	0.06	VAN20002982
GC	GC-20-44	3783627	252	253.5	1.5	HC	0.005	0.025	0.005	0.025	VAN20002982
GC	GC-20-44	3783627_dup	252	253.5	1.5	PREP	0.005	0.034	0.005	0.034	VAN20002982
GC	GC-20-44	3783627_rep	252	253.5	1.5	PULP		0.041		0.041	VAN20002982
GC	GC-20-44	3783629	253.5	255	1.5	HC	0.052	0.041	0.052	0.041	VAN20002982
GC	GC-20-44	3783630	253.5	255	1.5	CDN-BL-10	-0.00125	-0.005	-0.00125	-0.005	VAN20002982
GC	GC-20-44	3783631	255	256.5	1.5	HC	0.021	0.093	0.021	0.093	VAN20002982
GC	GC-20-44	3783632	256.5	258	1.5	HC	0.008	0.114	0.008	0.114	VAN20002982
GC	GC-20-44	3783633	258	259.31	1.31	HC	0.023	0.096	0.023	0.096	VAN20002982
GC	GC-20-44	3783634	259.31	259.91	0.6	HC	0.018	0.086	0.018	0.086	VAN20002982
GC	GC-20-44	3783635	259.91	261.33	1.42	HC	0.008	0.056	0.008	0.056	VAN20002982

GC	GC-20-44	3783636	261.33	262.65	1.32	HC	0.015	0.026	0.015	0.026	VAN20002982
GC	GC-20-44	3783637	262.65	264.15	1.5	HC	0.006	0.058	0.006	0.058	VAN20002982
GC	GC-20-44	3783638	264.15	265.07	0.92	HC	0.022	0.066	0.022	0.066	VAN20002982
GC	GC-20-44	3783639	265.07	265.5	0.43	HC	0.239	0.137	0.239	0.137	VAN20002982
GC	GC-20-44	3783640	265.07	265.5	0.43	CDN-GS-P1A	0.147	0.282	0.147	0.282	VAN20002982
GC	GC-20-44	3783641	265.5	267	1.5	HC	0.109	0.191	0.109	0.191	VAN20002982
GC	GC-20-44	3783642	267	268.5	1.5	HC	0.039	0.173	0.039	0.173	VAN20002982
GC	GC-20-44	3783643	268.5	270	1.5	HC	0.015	0.125	0.015	0.125	VAN20002982
GC	GC-20-44	3783644	270	271.17	1.17	HC	0.012	0.088	0.012	0.088	VAN20002982
GC	GC-20-44	3783645	270	271.17	1.17	FD	0.008	0.08	0.008	0.08	VAN20002982
GC	GC-20-44	3783646	271.17	271.65	0.48	HC	-0.00125	0.036	-0.00125	0.036	VAN20002982
GC	GC-20-44	3783647	271.65	272.76	1.11	HC	0.007	0.044	0.007	0.044	VAN20002982
GC	GC-20-44	3783648	272.76	273.28	0.52	HC	-0.00125	0.129	-0.00125	0.129	VAN20002982
GC	GC-20-44	3783649	273.28	274.33	1.05	HC	-0.00125	0.081	-0.00125	0.081	VAN20002982
GC	GC-20-44	3783650	273.28	274.33	1.05	CDN-BL-10	-0.00125	-0.005	-0.00125	-0.005	VAN20002982
GC	GC-20-44	3783651	274.33	275.5	1.17	HC	0.017	0.033	0.017	0.033	VAN20002982
GC	GC-20-44	3783652	275.5	276.5	1	HC	0.006	0.048	0.006	0.048	VAN20002982
GC	GC-20-44	3783653	276.5	276.84	0.34	HC	0.053	0.059	0.053	0.059	VAN20002982
GC	GC-20-44	3783654	276.84	277.86	1.02	HC	0.02	0.05	0.02	0.05	VAN20002982
GC	GC-20-44	3783655	277.86	278.3	0.44	HC	0.007	0.123	0.007	0.123	VAN20002982
GC	GC-20-44	3783656	278.3	279.68	1.38	HC	0.071	0.079	0.071	0.079	VAN20002982
GC	GC-20-44	3783657	279.68	280.89	1.21	HC	0.007	0.104	0.007	0.104	VAN20002982
GC	GC-20-44	3783658	280.89	282.45	1.56	HC	-0.00125	0.041	-0.00125	0.041	VAN20002982
GC	GC-20-44	3783659	282.45	283.02	0.57	HC	0.2	0.12	0.2	0.12	VAN20002982
GC	GC-20-44	3783660	282.45	283.02	0.57	CDN-GS-1Z	1.171	89.148	1.171	89.148	VAN20002982
GC	GC-20-44	3783661	283.02	283.5	0.48	HC	-0.00125	0.103	-0.00125	0.103	VAN20002982
GC	GC-20-44	3783661_dup	283.02	283.5	0.48	PREP	-0.00125	0.049	-0.00125	0.049	VAN20002982
GC	GC-20-44	3783686	283.5	284.37	0.87	HC	0.019	0.103	0.019	0.103	VAN20002982
GC	GC-20-44	3783662	284.37	285.41	1.04	HC	0.008	0.115	0.008	0.115	VAN20002982
GC	GC-20-44	3783662_rep	284.37	285.41	1.04	PULP		0.098		0.098	VAN20002982
GC	GC-20-44	3783663	285.41	285.98	0.57	HC	-0.00125	0.212	-0.00125	0.212	VAN20002982
GC	GC-20-44	3783664	285.98	286.59	0.61	HC	0.062	0.358	0.062	0.358	VAN20002982
GC	GC-20-44	3783665	286.59	287.96	1.37	HC	0.012	0.141	0.012	0.141	VAN20002982
GC	GC-20-44	3783666	286.59	287.96	1.37	FD	0.007	0.15	0.007	0.15	VAN20002982
GC	GC-20-44	3783667	287.96	288.63	0.67	HC	-0.00125	0.214	-0.00125	0.214	VAN20002982
GC	GC-20-44	3783668	288.63	290.07	1.44	HC	-0.00125	0.041	-0.00125	0.041	VAN20002982
GC	GC-20-44	3783669	290.07	291.13	1.06	HC	-0.00125	0.106	-0.00125	0.106	VAN20002982
GC	GC-20-44	3783670	290.07	291.13	1.06	CDN-BL-10	-0.00125	-0.005	-0.00125	-0.005	VAN20002982
GC	GC-20-44	3783671	291.13	292.15	1.02	HC	-0.00125	0.127	-0.00125	0.127	VAN20002982
GC	GC-20-44	3783672	292.15	293.13	0.98	HC	-0.00125	0.133	-0.00125	0.133	VAN20002982
GC	GC-20-44	3783673	293.13	294.55	1.42	HC	-0.00125	0.157	-0.00125	0.157	VAN20002982
GC	GC-20-44	3783674	294.55	295.93	1.38	HC	-0.00125	0.113	-0.00125	0.113	VAN20002982
GC	GC-20-44	3783675	295.93	297.45	1.52	HC	0.007	0.179	0.007	0.179	VAN20002982

GC	GC-20-44	3783676	297.45	298.47	1.02	HC	-0.00125	0.124	-0.00125	0.124	VAN20002982
GC	GC-20-44	3783677	298.47	299.43	0.96	HC	-0.00125	0.118	-0.00125	0.118	VAN20002982
GC	GC-20-44	3783678	299.43	300.84	1.41	HC	-0.00125	0.147	-0.00125	0.147	VAN20002982
GC	GC-20-44	3783679	300.84	302.17	1.33	HC	0.013	0.176	0.013	0.176	VAN20002982
GC	GC-20-44	3783680	300.84	302.17	1.33	CDN-GS-P1A	0.145	0.354	0.145	0.354	VAN20002982
GC	GC-20-44	3783681	302.17	303.35	1.18	HC	0.006	0.072	0.006	0.072	VAN20002982
GC	GC-20-44	3783682	303.35	304.72	1.37	HC	-0.00125	0.082	-0.00125	0.082	VAN20002982
GC	GC-20-44	3783683	304.72	306.27	1.55	HC	-0.00125	0.1	-0.00125	0.1	VAN20002982
GC	GC-20-44	3783684	306.27	307.5	1.23	HC	0.006	0.116	0.006	0.116	VAN20002982
GC	GC-20-44	3783685	306.27	307.5	1.23	FD	0.006	0.126	0.006	0.126	VAN20002982
GC	GC-20-44	3783685_rep	306.27	307.5	1.23	PULP		0.127		0.127	VAN20002982

Appendix C: Assay Certificates

BUREAU VERITAS MINERAL LABORATORIES Canada

www.bureauveritas.com/um

Bureau Veritas Commodities Canada Ltd.
9050 Shaughnessy St Vancouver British Columbia V6P 6E5 Canada
PHONE (604) 253-3158

Client: **Kore Mining Ltd.**
Suite 1601 - 277 Thurlow St.
Vancouver British Columbia V6C 0C1 Canada

Submitted By:	James Hynes
Receiving Lab:	Canada-Vancouver
Received:	December 02, 2020
Analysis Start:	January 13, 2021
Report Date:	January 29, 2021
Page:	1 of 7

CERTIFICATE OF ANALYSIS VAN20002800.1

CLIENT JOB INFORMATION

Project:	GC
Shipment ID:	GC20-001
P.O. Number	
Number of Samples:	180

SAMPLE DISPOSAL

PICKUP-PLP	Client to Pickup Pulps
PICKUP-RJT	Client to Pickup Rejects

Bureau Veritas does not accept responsibility for samples left at the laboratory after 90 days without prior written instructions for sample storage or return.

SAMPLE PREPARATION AND ANALYTICAL PROCEDURES

Procedure Code	Number of Samples	Code Description	Test Wgt (g)	Report Status	Lab
PRP70-1KG	162	Crush, split and pulverize 1kg core to 200 mesh			VAN
SLBHP	18	Sort, label and box pulps			VAN
FA450	180	50g Lead Collection Fire Assay Fusion - AAS Finish	50	Completed	VAN
MA250	180	4 Acid digestion Ultratrace ICP-MS analysis	0.25	Completed	VAN
Ship	1	Shipping charges for collect packages			VAN

ADDITIONAL COMMENTS

Invoice To: Kore Mining Ltd.
Suite 1601 - 277 Thurlow St.
Vancouver British Columbia V6C 0C1
Canada

CC: Michael Tucker

BRITISH COLUMBIA CERTIFIED ASSAYER
MARCUS LAU
Production Manager

This report supersedes all previous preliminary and final reports with this file number dated prior to the date on this certificate. Signature indicates final approval; preliminary reports are unsigned and should be used for reference only.
All results are considered the confidential property of the client. Bureau Veritas assumes the liabilities for actual cost of analysis only. Results apply to samples as submitted.
"*" asterisk indicates that an analytical result could not be provided due to unusually high levels of interference from other elements.

BUREAU VERITAS MINERAL LABORATORIES Canada

www.bureauveritas.com/um

Bureau Veritas Commodities Canada Ltd.

9050 Shaughnessy St Vancouver British Columbia V6P 6E5 Canada
PHONE (604) 253-3158

Client: **Kore Mining Ltd.**
Suite 1601 - 277 Thurlow St.
Vancouver British Columbia V6C 0C1 Canada

Project: GC
Report Date: January 29, 2021

CERTIFICATE OF ANALYSIS VAN20002800.1

Method		WGHT	FA450	MA250	MA250	MA250	MA250	MA250	MA250	MA250	MA250	MA250	MA250	MA250	MA250	MA250	MA250	MA250	MA250	MA250	MA250
Analyte		Wgt	Au	Mo	Cu	Pb	Zn	Ag	Ni	Co	Mn	Fe	As	U	Th	Sr	Cd	Sb	Bi	V	Ca
Unit		kg	ppm	ppm	ppm	ppm	ppm	ppb	ppm	ppm	ppm	%	ppm	ppm	ppm	ppm	ppm	ppm	ppm	ppm	%
MDL		0.01	0.005	0.05	0.1	0.02	0.2	20	0.1	0.2	1	0.01	0.2	0.1	0.1	1	0.02	0.02	0.04	1	0.01
3782001	Drill Core	3.52	0.014	1.59	36.3	11.35	107.2	516	38.1	8.2	1020	2.78	8.9	2.1	4.5	292	0.49	7.02	0.14	112	4.94
3782002	Drill Core	3.30	0.006	1.53	39.5	12.66	85.6	1046	33.7	5.4	860	2.25	1.7	2.7	4.8	260	0.52	4.94	0.12	112	4.51
3782003	Drill Core	2.21	0.009	2.12	38.7	12.15	105.7	536	39.2	8.3	831	2.78	8.2	2.3	4.9	236	0.46	4.12	0.14	101	3.45
3782004	Drill Core	2.21	0.016	2.11	54.3	10.06	120.4	625	47.1	10.7	767	3.07	20.1	2.0	4.7	252	0.31	3.32	0.18	100	2.86
3782005	Drill Core	2.32	0.011	2.12	59.1	9.49	116.1	598	46.3	10.2	747	3.02	20.9	2.1	5.3	248	0.35	3.04	0.16	110	2.69
3782006	Drill Core	1.33	0.014	1.80	58.3	12.99	149.4	435	64.9	13.8	708	3.11	91.3	2.0	5.6	299	0.36	4.37	0.18	102	3.10
3782007	Drill Core	0.74	0.058	1.57	93.6	9.30	113.6	940	49.0	19.7	1101	4.36	261.3	0.9	2.0	473	0.64	5.46	0.08	152	7.13
3782008	Drill Core	1.89	0.013	3.50	35.0	4.91	120.6	306	41.1	12.9	846	4.34	147.1	1.3	2.6	332	1.59	11.86	0.06	120	5.36
3782009	Drill Core	2.12	0.009	6.44	56.8	7.27	157.1	476	38.6	10.9	436	2.89	116.1	2.1	3.8	250	5.19	10.06	0.11	163	3.14
3782010	Rock Pulp	0.07	<0.005	4.34	19.5	2.83	36.0	<20	11.1	4.0	645	2.37	2.3	1.1	2.4	169	0.03	0.28	0.04	30	1.49
3782011	Drill Core	2.12	0.011	2.35	52.5	7.92	79.4	373	21.4	6.4	300	2.33	60.1	2.1	4.7	185	1.09	4.76	0.14	93	1.81
3782012	Drill Core	1.95	0.006	1.25	77.3	5.54	57.8	492	38.7	17.2	637	3.44	55.2	1.6	3.3	254	0.29	2.82	0.09	141	3.05
3782013	Drill Core	1.91	0.014	2.40	56.9	8.16	44.9	544	28.5	10.8	513	3.18	79.5	2.4	5.3	240	0.02	3.99	0.16	126	2.98
3782014	Drill Core	3.99	<0.005	0.87	65.4	2.82	76.9	264	86.3	25.6	1567	4.91	94.5	0.7	1.6	477	0.29	5.92	0.07	169	6.74
3782015	Drill Core	2.71	0.006	1.17	41.9	2.34	57.1	230	51.3	14.8	775	3.45	84.5	2.5	5.8	216	<0.02	6.24	0.23	90	2.74
3782016	Drill Core	3.45	0.011	0.82	42.5	2.68	29.6	182	16.1	8.1	490	2.35	56.9	2.4	6.1	196	<0.02	5.83	0.17	75	2.43
3782017	Drill Core	2.36	0.025	0.66	47.9	3.69	26.2	205	15.5	7.5	432	2.62	107.2	2.3	5.7	202	<0.02	3.01	0.19	72	2.16
3782018	Drill Core	2.78	0.052	1.65	62.9	4.97	33.4	196	18.1	10.0	774	3.64	151.4	1.5	3.6	342	<0.02	2.95	0.10	93	3.89
3782019	Drill Core	3.38	0.040	1.40	140.7	6.23	50.5	438	29.1	12.7	730	3.90	205.0	1.3	3.4	344	0.04	9.48	0.09	125	3.28
3782020	Rock Pulp	0.07	0.131	4.10	9.2	10.46	77.4	340	24.9	5.7	245	1.04	85.0	3.2	6.2	159	0.69	41.22	0.09	127	13.15
3782021	Drill Core	2.56	0.018	4.04	247.7	7.46	66.8	1090	38.3	20.7	859	3.68	105.1	1.7	4.1	301	0.17	9.63	0.13	145	3.44
3782022	Drill Core	2.71	0.022	0.92	61.1	5.34	36.1	512	19.2	8.7	618	2.87	81.9	2.1	5.5	306	0.03	7.09	0.08	91	3.06
3782023	Drill Core	4.46	0.019	1.01	60.0	4.13	62.8	248	31.6	15.0	927	4.16	54.3	1.9	4.8	295	<0.02	2.57	0.07	139	3.10
3782024	Drill Core	1.50	0.031	2.00	75.8	5.16	35.8	671	19.6	11.6	664	2.76	96.2	2.4	5.1	377	0.05	4.38	0.06	93	3.48
3782025	Drill Core	1.49	0.023	1.85	90.0	3.88	37.9	728	20.4	11.5	622	2.73	118.7	2.5	5.6	347	0.06	3.32	0.05	95	3.39
3782026	Drill Core	6.05	0.021	1.54	50.6	6.41	43.1	405	19.1	9.8	559	2.45	83.9	2.5	5.4	288	0.06	2.39	0.09	70	3.49
3782027	Drill Core	2.61	0.008	1.16	74.0	5.32	60.9	167	27.4	14.5	606	3.58	54.8	1.9	5.1	245	0.03	5.40	0.12	113	2.83
3782028	Drill Core	2.53	0.021	1.82	123.5	4.74	50.2	528	25.7	15.5	787	3.94	65.2	1.5	3.7	374	0.09	3.30	0.14	137	3.80
3782029	Drill Core	3.40	0.015	2.29	225.1	9.32	82.2	1077	14.5	9.6	883	3.33	54.1	1.5	3.1	344	0.48	6.51	0.21	55	5.06
3782030	Rock Pulp	0.07	<0.005	4.50	19.6	3.22	36.5	<20	11.3	4.2	667	2.48	2.8	1.1	2.5	178	<0.02	0.28	0.05	31	1.54

This report supersedes all previous preliminary and final reports with this file number dated prior to the date on this certificate. Signature indicates final approval; preliminary reports are unsigned and should be used for reference only.

BUREAU VERITAS MINERAL LABORATORIES Canada

www.bureauveritas.com/um

Bureau Veritas Commodities Canada Ltd.

9050 Shaughnessy St Vancouver British Columbia V6P 6E5 Canada
PHONE (604) 253-3158

Client: **Kore Mining Ltd.**
Suite 1601 - 277 Thurlow St.
Vancouver British Columbia V6C 0C1 Canada

Project: GC
Report Date: January 29, 2021

CERTIFICATE OF ANALYSIS VAN20002800.1

Method		MA250	MA250	MA250	MA250	MA250	MA250	MA250	MA250	MA250	MA250	MA250	MA250	MA250	MA250	MA250	MA250	MA250	MA250	MA250	MA250
Analyte		P	La	Cr	Mg	Ba	Ti	Al	Na	K	W	Zr	Sn	Be	Sc	S	Y	Ce	Pr	Nd	Sm
Unit		%	ppm	ppm	%	ppm	%	%	%	%	ppm	ppm	ppm	ppm	ppm	%	ppm	ppm	ppm	ppm	ppm
MDL		0.001	0.1	1	0.01	1	0.001	0.01	0.001	0.01	0.1	0.2	0.1	1	0.1	0.04	0.1	0.02	0.1	0.1	0.1
3782001	Drill Core	0.077	17.1	71	1.40	237	0.238	5.33	0.641	2.23	1.3	78.9	1.3	1	12.6	0.59	15.3	32.55	4.8	18.7	4.0
3782002	Drill Core	0.088	19.5	76	1.43	993	0.217	4.86	0.382	1.87	3.1	77.6	1.3	1	10.8	0.23	16.0	34.47	4.9	19.0	3.9
3782003	Drill Core	0.085	18.1	65	1.31	180	0.219	4.86	0.505	1.98	1.2	77.8	1.4	1	11.1	0.74	14.9	33.91	4.7	18.3	3.8
3782004	Drill Core	0.085	16.5	51	1.40	120	0.239	5.78	0.808	2.44	1.1	73.7	1.4	2	12.5	0.92	12.7	33.00	4.7	18.2	3.8
3782005	Drill Core	0.083	18.7	62	1.38	182	0.255	6.23	0.775	2.56	1.2	79.1	1.5	2	13.9	0.70	12.9	37.07	5.1	19.8	4.1
3782006	Drill Core	0.083	16.6	46	1.54	182	0.234	6.38	0.191	2.44	3.7	68.9	1.2	1	12.4	0.80	11.2	33.51	4.4	17.2	3.4
3782007	Drill Core	0.085	8.9	76	2.74	504	0.211	5.34	0.079	1.71	9.1	34.6	0.7	<1	19.6	0.81	11.0	17.99	2.5	10.2	2.4
3782008	Drill Core	0.071	9.9	70	2.31	107	0.142	3.69	0.052	1.25	6.3	45.6	0.7	<1	12.2	2.14	10.7	19.16	2.7	10.9	2.3
3782009	Drill Core	0.061	13.7	75	1.50	114	0.186	4.96	0.048	1.95	3.8	64.3	1.0	<1	13.9	1.14	10.2	26.66	3.6	14.1	3.0
3782010	Rock Pulp	0.035	10.3	18	0.46	671	0.170	6.38	3.179	1.42	0.4	48.3	2.0	<1	5.8	<0.04	13.8	20.74	2.5	9.7	2.1
3782011	Drill Core	0.058	16.1	40	1.06	172	0.169	5.52	0.043	2.18	3.2	67.2	1.0	1	10.2	0.89	8.9	29.62	3.9	15.0	3.0
3782012	Drill Core	0.083	12.5	104	1.88	131	0.190	5.55	0.105	1.90	2.6	49.3	0.7	<1	17.3	0.99	9.9	23.32	3.1	12.3	2.6
3782013	Drill Core	0.095	19.7	57	1.44	151	0.249	5.88	0.067	1.82	3.8	77.7	1.2	1	11.8	1.10	13.2	35.64	4.7	18.9	4.3
3782014	Drill Core	0.070	7.3	286	3.99	682	0.196	5.20	0.165	1.88	2.3	28.6	0.4	<1	21.8	0.26	10.4	14.09	2.0	8.7	2.2
3782015	Drill Core	0.071	16.0	129	1.74	904	0.215	6.36	0.140	2.30	3.7	72.0	0.7	1	11.9	0.45	10.3	29.92	3.4	12.0	2.5
3782016	Drill Core	0.075	17.1	24	1.19	587	0.206	6.43	0.072	2.71	7.0	71.0	0.9	1	8.8	0.39	10.5	32.03	3.6	14.9	2.5
3782017	Drill Core	0.077	16.9	23	1.08	473	0.189	6.28	0.049	2.82	6.6	72.3	0.7	1	9.1	0.58	10.7	31.77	3.7	14.0	2.7
3782018	Drill Core	0.096	15.1	26	1.57	308	0.209	6.87	0.050	2.98	8.1	68.4	0.8	1	10.7	0.79	12.4	28.78	3.6	14.2	2.8
3782019	Drill Core	0.102	16.5	47	1.52	371	0.226	6.45	0.148	2.76	9.1	48.7	0.7	1	14.4	0.73	13.5	31.80	3.7	16.3	3.5
3782020	Rock Pulp	0.026	22.3	27	3.52	431	0.119	3.51	0.127	1.08	21.3	31.1	0.8	<1	4.2	0.05	14.7	39.92	5.1	19.8	3.3
3782021	Drill Core	0.095	15.8	55	1.57	1110	0.268	7.03	0.064	2.74	8.2	57.8	0.8	1	15.5	0.60	11.9	29.61	3.8	14.9	3.3
3782022	Drill Core	0.066	17.1	30	1.33	885	0.224	6.22	0.065	2.53	9.6	54.8	0.7	1	10.5	0.54	10.8	31.60	3.6	15.0	3.1
3782023	Drill Core	0.096	15.0	70	1.99	1035	0.234	7.64	0.344	2.90	7.1	59.9	0.9	2	16.3	0.43	11.6	30.05	3.8	14.9	2.9
3782024	Drill Core	0.083	16.9	26	1.49	908	0.239	6.64	0.291	2.70	11.8	58.1	0.7	2	9.5	0.49	10.9	30.34	3.4	14.9	3.0
3782025	Drill Core	0.083	18.8	25	1.43	947	0.240	7.09	0.194	2.81	10.9	60.6	0.7	2	9.7	0.55	11.2	32.64	4.0	16.1	2.6
3782026	Drill Core	0.076	16.9	22	1.42	806	0.197	6.50	0.047	2.37	7.6	63.5	0.7	<1	7.6	0.48	10.1	29.46	3.3	13.8	2.7
3782027	Drill Core	0.082	18.3	46	1.58	317	0.230	6.72	0.054	3.00	4.8	64.4	1.2	<1	12.8	0.71	10.9	34.37	4.1	15.7	2.8
3782028	Drill Core	0.083	12.6	54	2.05	794	0.211	6.98	0.051	2.74	7.5	53.7	1.0	<1	15.2	0.56	11.0	24.51	2.9	11.7	2.5
3782029	Drill Core	0.084	13.6	26	1.80	291	0.154	4.21	0.063	0.85	4.1	38.9	1.0	<1	6.0	1.01	10.6	24.45	3.1	12.4	2.6
3782030	Rock Pulp	0.035	10.8	19	0.48	725	0.184	6.56	3.323	1.46	0.5	49.3	2.0	<1	5.8	<0.04	14.4	21.16	2.5	9.7	2.2

This report supersedes all previous preliminary and final reports with this file number dated prior to the date on this certificate. Signature indicates final approval; preliminary reports are unsigned and should be used for reference only.

BUREAU VERITAS MINERAL LABORATORIES Canada

www.bureauveritas.com/um

Bureau Veritas Commodities Canada Ltd.

9050 Shaughnessy St Vancouver British Columbia V6P 6E5 Canada
PHONE (604) 253-3158

Client: **Kore Mining Ltd.**
Suite 1601 - 277 Thurlow St.
Vancouver British Columbia V6C 0C1 Canada

Project: GC
Report Date: January 29, 2021

CERTIFICATE OF ANALYSIS VAN20002800.1

Method		MA250	MA250	MA250	MA250	MA250	MA250	MA250	MA250	MA250	MA250	MA250	MA250	MA250	MA250	MA250	MA250	MA250	MA250	MA250	MA250
Analyte		Eu	Gd	Tb	Dy	Ho	Er	Tm	Yb	Lu	Hf	Li	Rb	Ta	Nb	Cs	Ga	In	Re	Se	Te
Unit		ppm	ppm	ppm	ppm	ppm	ppm	ppm	ppm	ppm	ppm	ppm	ppm	ppm	ppm	ppm	ppm	ppm	ppm	ppm	ppm
MDL		0.1	0.1	0.1	0.1	0.1	0.1	0.1	0.1	0.1	0.02	0.1	0.1	0.1	0.04	0.1	0.02	0.01	0.002	0.3	0.05
3782001	Drill Core	1.0	3.6	0.5	2.8	0.6	1.7	0.3	1.8	0.3	2.17	12.3	73.1	0.4	5.05	3.1	11.83	0.05	0.014	7.0	<0.05
3782002	Drill Core	0.8	3.5	0.5	2.7	0.5	1.6	0.3	1.8	0.3	2.07	10.1	68.6	0.3	5.13	3.0	11.59	0.05	0.014	3.8	<0.05
3782003	Drill Core	0.9	3.3	0.5	2.7	0.5	1.6	0.3	1.8	0.3	2.14	7.6	70.9	0.4	5.33	3.1	12.08	0.05	0.013	10.2	0.06
3782004	Drill Core	0.9	3.2	0.5	2.4	0.5	1.4	0.2	1.6	0.3	2.12	11.4	72.0	0.4	5.72	3.2	14.87	0.05	0.007	6.0	<0.05
3782005	Drill Core	1.0	3.3	0.5	2.5	0.5	1.4	0.2	1.6	0.3	2.28	14.6	75.6	0.4	6.00	3.5	16.33	0.06	0.010	4.1	<0.05
3782006	Drill Core	0.8	2.8	0.4	2.2	0.4	1.2	0.2	1.4	0.2	2.06	22.5	69.2	0.4	5.98	5.9	15.73	0.05	0.003	4.3	0.05
3782007	Drill Core	0.7	2.4	0.4	2.1	0.4	1.1	0.2	1.2	0.2	0.92	54.0	58.2	0.1	1.98	6.7	10.91	0.05	<0.002	2.8	0.12
3782008	Drill Core	0.5	2.1	0.3	1.8	0.4	1.1	0.2	1.1	0.2	1.20	18.0	44.5	0.2	2.58	2.1	8.16	0.03	0.003	11.6	<0.05
3782009	Drill Core	0.7	2.4	0.3	1.9	0.4	1.1	0.2	1.3	0.2	1.78	17.8	71.5	0.3	4.40	3.8	11.89	0.04	0.012	12.3	<0.05
3782010	Rock Pulp	0.6	2.1	0.3	2.3	0.5	1.5	0.2	1.6	0.3	1.51	2.7	28.5	0.3	4.65	0.3	12.37	0.02	<0.002	<0.3	<0.05
3782011	Drill Core	0.6	2.1	0.3	1.6	0.3	1.0	0.2	1.2	0.2	1.96	24.0	74.4	0.3	4.85	3.2	13.32	0.03	0.005	5.8	0.05
3782012	Drill Core	0.6	2.2	0.3	1.7	0.3	1.0	0.2	1.0	0.2	1.35	19.1	67.3	0.2	3.25	2.2	11.63	0.02	0.004	3.6	<0.05
3782013	Drill Core	0.9	3.4	0.4	2.3	0.5	1.4	0.2	1.7	0.3	2.31	22.5	63.4	0.4	5.19	2.4	13.00	0.03	0.002	4.7	0.15
3782014	Drill Core	0.6	2.4	0.3	2.0	0.4	1.1	0.2	1.0	0.2	0.83	39.5	65.6	<0.1	1.28	2.8	10.77	0.05	<0.002	0.7	0.85
3782015	Drill Core	0.5	2.4	0.3	1.8	0.4	1.2	0.2	1.4	0.2	2.05	33.8	69.7	0.4	5.82	2.3	13.75	0.02	<0.002	1.0	0.32
3782016	Drill Core	0.6	2.7	0.2	2.0	0.4	1.1	0.2	1.3	0.2	2.21	23.7	79.8	0.4	6.18	2.3	14.73	0.01	<0.002	1.1	0.20
3782017	Drill Core	0.7	2.4	0.2	1.8	0.4	1.2	0.2	1.3	0.2	2.08	21.5	78.4	0.4	5.32	2.2	13.73	0.02	<0.002	0.9	0.14
3782018	Drill Core	0.8	3.0	0.3	2.5	0.5	1.4	0.3	1.5	0.2	1.86	15.4	81.9	0.3	4.31	2.3	13.93	0.04	0.005	0.9	0.23
3782019	Drill Core	1.0	3.6	0.4	2.7	0.5	1.4	0.2	1.4	0.3	1.32	21.8	78.3	0.2	3.83	2.5	14.84	0.04	0.003	1.0	0.20
3782020	Rock Pulp	0.7	2.9	0.4	2.8	0.5	1.3	0.2	1.4	0.2	0.92	18.7	42.3	0.3	3.36	2.2	7.63	<0.01	0.003	0.5	1.40
3782021	Drill Core	0.7	3.2	0.4	2.4	0.4	1.4	0.2	1.2	0.2	1.69	48.1	77.4	0.3	4.78	2.7	15.45	0.06	0.011	0.8	0.23
3782022	Drill Core	0.7	2.4	0.2	1.8	0.4	1.2	0.2	1.4	0.2	1.78	22.2	73.7	0.3	5.27	2.5	14.75	0.02	<0.002	0.7	0.16
3782023	Drill Core	0.7	2.8	0.3	2.5	0.5	1.3	0.2	1.4	0.3	1.69	24.6	71.9	0.3	4.13	2.6	17.23	0.04	<0.002	0.4	0.22
3782024	Drill Core	0.7	2.4	0.3	2.1	0.5	1.3	0.2	1.2	0.2	1.85	20.7	73.8	0.4	5.82	2.3	15.02	0.02	0.007	0.8	0.23
3782025	Drill Core	0.6	2.4	0.3	2.1	0.4	1.1	0.2	1.4	0.2	1.80	22.9	81.3	0.4	6.07	2.4	16.48	0.02	<0.002	1.0	0.21
3782026	Drill Core	0.5	2.4	0.2	1.9	0.3	1.2	0.2	1.1	0.2	1.97	23.4	70.8	0.3	5.80	2.6	14.97	0.02	<0.002	0.7	0.21
3782027	Drill Core	0.8	3.0	0.3	2.0	0.4	1.0	0.2	1.5	0.2	2.03	18.5	90.9	0.3	5.51	2.9	15.92	0.03	<0.002	0.7	0.15
3782028	Drill Core	0.6	2.2	0.3	1.9	0.4	1.2	0.2	1.1	0.2	1.53	20.0	82.1	0.3	3.92	2.8	14.92	0.05	0.004	1.1	<0.05
3782029	Drill Core	0.7	2.2	0.3	1.9	0.4	1.1	0.2	1.0	0.2	1.11	31.0	27.8	0.3	3.77	2.2	9.04	0.07	0.003	3.9	<0.05
3782030	Rock Pulp	0.6	2.1	0.3	2.4	0.5	1.6	0.2	1.7	0.3	1.58	2.5	29.8	0.4	4.98	0.3	12.87	0.03	<0.002	<0.3	<0.05

This report supersedes all previous preliminary and final reports with this file number dated prior to the date on this certificate. Signature indicates final approval; preliminary reports are unsigned and should be used for reference only.

BUREAU VERITAS MINERAL LABORATORIES Canada

www.bureauveritas.com/um

Bureau Veritas Commodities Canada Ltd.

9050 Shaughnessy St Vancouver British Columbia V6P 6E5 Canada
PHONE (604) 253-3158

Client: **Kore Mining Ltd.**
Suite 1601 - 277 Thurlow St.
Vancouver British Columbia V6C 0C1 Canada

Project: GC
Report Date: January 29, 2021

CERTIFICATE OF ANALYSIS VAN20002800.1

		Method	MA250
		Analyte	Tl
		Unit	ppm
		MDL	0.05
3782001	Drill Core		0.52
3782002	Drill Core		0.45
3782003	Drill Core		0.48
3782004	Drill Core		0.57
3782005	Drill Core		0.62
3782006	Drill Core		0.71
3782007	Drill Core		0.58
3782008	Drill Core		0.53
3782009	Drill Core		0.74
3782010	Rock Pulp		0.14
3782011	Drill Core		0.72
3782012	Drill Core		0.62
3782013	Drill Core		0.60
3782014	Drill Core		0.73
3782015	Drill Core		0.68
3782016	Drill Core		0.75
3782017	Drill Core		0.76
3782018	Drill Core		0.78
3782019	Drill Core		0.73
3782020	Rock Pulp		0.67
3782021	Drill Core		0.73
3782022	Drill Core		0.63
3782023	Drill Core		0.78
3782024	Drill Core		0.66
3782025	Drill Core		0.69
3782026	Drill Core		0.63
3782027	Drill Core		0.89
3782028	Drill Core		0.80
3782029	Drill Core		0.32
3782030	Rock Pulp		0.15

This report supersedes all previous preliminary and final reports with this file number dated prior to the date on this certificate. Signature indicates final approval; preliminary reports are unsigned and should be used for reference only.

BUREAU VERITAS MINERAL LABORATORIES Canada

www.bureauveritas.com/um

Bureau Veritas Commodities Canada Ltd.

9050 Shaughnessy St Vancouver British Columbia V6P 6E5 Canada
PHONE (604) 253-3158

Client: **Kore Mining Ltd.**
Suite 1601 - 277 Thurlow St.
Vancouver British Columbia V6C 0C1 Canada

Project: GC
Report Date: January 29, 2021

CERTIFICATE OF ANALYSIS VAN20002800.1

Method		WGHT	FA450	MA250	MA250	MA250	MA250	MA250	MA250	MA250	MA250	MA250	MA250	MA250	MA250	MA250	MA250	MA250	MA250	MA250	MA250
Analyte		Wgt	Au	Mo	Cu	Pb	Zn	Ag	Ni	Co	Mn	Fe	As	U	Th	Sr	Cd	Sb	Bi	V	Ca
Unit		kg	ppm	ppm	ppm	ppm	ppm	ppb	ppm	ppm	ppm	%	ppm	ppm	ppm	ppm	ppm	ppm	ppm	ppm	%
MDL		0.01	0.005	0.05	0.1	0.02	0.2	20	0.1	0.2	1	0.01	0.2	0.1	0.1	1	0.02	0.02	0.04	1	0.01
3782031	Drill Core	2.00	0.005	1.96	134.9	5.68	57.5	823	40.5	28.3	1248	4.90	43.5	1.1	1.7	504	0.11	2.01	0.10	209	5.82
3782032	Drill Core	3.71	0.014	3.30	156.5	9.40	40.1	662	34.7	15.0	571	3.57	51.1	2.3	4.5	226	0.16	3.19	0.38	149	2.85
3782033	Drill Core	2.13	0.005	2.29	96.0	3.68	49.7	205	36.5	11.0	541	3.17	26.0	2.2	5.3	176	0.23	2.94	0.30	135	2.19
3782034	Drill Core	2.42	0.010	0.82	117.9	2.49	189.0	259	145.8	34.4	1827	12.49	12.8	0.7	1.4	132	0.27	2.34	0.24	222	2.21
3782035	Drill Core	3.73	<0.005	0.41	92.2	3.87	89.0	158	48.6	30.3	1672	7.22	4.8	1.1	2.0	269	0.05	2.00	0.12	253	4.41
3782036	Drill Core	2.73	0.008	0.36	80.2	2.09	74.0	110	45.2	30.1	1668	6.44	5.2	0.9	1.6	231	0.06	1.35	0.10	241	4.35
3782037	Drill Core	3.93	0.013	1.17	118.2	3.50	132.1	243	116.7	37.0	1689	9.84	14.5	0.9	1.4	153	0.13	2.35	0.38	229	3.00
3782038	Drill Core	2.83	0.015	4.46	292.7	5.39	45.3	723	42.5	10.2	630	3.41	11.3	2.1	3.9	176	0.31	2.61	0.41	170	1.81
3782039	Drill Core	4.05	0.011	2.42	166.6	4.69	44.7	402	27.7	11.7	639	4.21	12.4	2.0	4.6	198	0.12	2.71	0.52	98	2.32
3782040	Rock Pulp	0.07	1.077	13.59	855.5	4085.20	987.7	83933	12.2	18.5	1048	3.97	25.4	1.3	2.6	478	8.15	65.85	0.43	159	4.50
3782041	Drill Core	1.94	0.017	1.11	83.6	3.47	75.4	971	56.1	23.9	1419	6.29	34.3	1.5	2.2	335	0.14	3.37	0.19	204	5.41
3782042	Drill Core	3.62	0.016	0.59	102.1	2.15	93.2	189	56.2	32.7	1567	7.33	18.0	1.0	1.7	211	0.12	2.14	0.19	222	3.99
3782043	Drill Core	0.84	0.257	0.83	801.6	6.24	94.8	1547	179.3	149.3	1701	21.01	27.7	0.5	0.8	121	0.50	14.74	1.33	116	2.62
3782044	Drill Core	0.53	0.016	2.19	17.7	0.79	103.1	30	69.6	23.5	1484	6.94	8.0	0.7	1.4	80	0.04	2.27	0.11	211	2.23
3782045	Drill Core	0.47	0.010	1.85	22.3	0.60	103.5	41	64.5	23.6	1621	6.79	8.1	0.7	1.3	107	0.04	1.32	0.12	216	2.63
3782046	Drill Core	2.60	0.040	3.57	111.3	2.60	113.1	120	38.3	27.0	1522	10.86	4.3	1.3	1.4	59	0.03	2.68	0.37	220	1.57
3782047	Drill Core	1.36	0.028	1.13	49.3	2.12	137.4	72	24.6	16.0	1888	11.83	1.6	1.1	1.9	61	0.03	1.66	0.15	234	1.36
3782048	Drill Core	1.96	0.104	46.29	130.5	10.71	49.0	478	57.8	18.3	467	6.30	11.0	4.6	5.5	25	0.02	5.74	3.20	115	0.57
3782049	Drill Core	2.07	<0.005	1.93	7.0	1.49	32.9	<20	8.1	2.6	1319	1.47	0.8	1.2	2.4	413	0.23	0.90	0.06	25	12.59
3782050	Rock Pulp	0.07	<0.005	4.27	19.4	2.76	34.5	<20	10.7	3.9	651	2.42	1.6	1.1	2.2	172	0.03	0.25	0.05	30	1.48
3782051	Drill Core	3.46	0.006	5.08	106.7	3.51	64.3	274	39.2	29.7	1094	6.14	17.0	1.1	1.7	152	0.07	4.74	0.16	241	4.81
3782052	Drill Core	2.97	<0.005	3.06	109.4	4.92	68.9	291	87.4	34.6	1318	6.12	6.5	1.5	1.6	283	0.12	3.36	0.07	239	6.08
3782053	Drill Core	1.84	<0.005	0.75	86.7	5.89	63.7	280	70.0	31.0	1208	5.61	4.3	1.2	1.3	200	0.12	2.10	0.05	209	5.29
3782054	Drill Core	2.15	0.006	7.56	82.3	7.59	56.8	335	45.8	25.2	968	5.21	3.3	1.4	2.5	175	0.09	2.65	0.11	214	3.81
3782055	Drill Core	1.80	0.015	31.27	69.1	9.72	139.7	356	41.3	11.7	411	2.55	2.6	3.6	5.1	125	3.06	3.45	0.32	154	3.55
3782056	Drill Core	2.96	0.012	52.43	58.5	10.93	161.3	262	44.1	9.9	442	2.72	4.9	4.1	4.7	157	3.21	3.13	0.20	192	3.80
3782057	Drill Core	0.86	0.006	13.93	48.4	5.41	76.8	193	65.4	26.1	952	4.58	39.3	1.5	1.9	581	0.57	3.40	0.15	179	7.44
3782058	Drill Core	2.43	0.064	35.03	42.2	9.86	78.6	313	41.4	11.5	473	3.09	19.1	2.9	3.6	305	1.14	4.68	0.16	113	3.86
3782059	Drill Core	1.54	0.038	68.54	50.9	17.76	123.8	647	60.5	11.1	438	3.35	30.6	4.6	4.1	229	1.95	10.43	0.26	151	2.87
3782060	Rock Pulp	0.07	0.134	3.56	9.0	8.72	68.9	288	20.9	4.5	222	0.98	75.6	2.6	4.9	151	0.71	38.74	0.11	115	11.88

This report supersedes all previous preliminary and final reports with this file number dated prior to the date on this certificate. Signature indicates final approval; preliminary reports are unsigned and should be used for reference only.

BUREAU VERITAS MINERAL LABORATORIES Canada

www.bureauveritas.com/um

Bureau Veritas Commodities Canada Ltd.

9050 Shaughnessy St Vancouver British Columbia V6P 6E5 Canada
PHONE (604) 253-3158

Client: **Kore Mining Ltd.**
Suite 1601 - 277 Thurlow St.
Vancouver British Columbia V6C 0C1 Canada

Project: GC
Report Date: January 29, 2021

CERTIFICATE OF ANALYSIS VAN20002800.1

		Method	MA250	MA250	MA250	MA250	MA250	MA250	MA250	MA250	MA250	MA250	MA250	MA250	MA250	MA250	MA250	MA250	MA250	MA250	MA250
		Analyte	P	La	Cr	Mg	Ba	Ti	Al	Na	K	W	Zr	Sn	Be	Sc	S	Y	Ce	Pr	Nd	Sm
		Unit	%	ppm	ppm	%	ppm	%	%	%	%	ppm	ppm	ppm	ppm	ppm	%	ppm	ppm	ppm	ppm	ppm
		MDL	0.001	0.1	1	0.01	1	0.001	0.01	0.001	0.01	0.1	0.2	0.1	1	0.1	0.04	0.1	0.02	0.1	0.1	0.1
3782031	Drill Core		0.115	8.8	112	3.01	619	0.234	7.41	0.120	3.01	3.5	29.4	0.6	1	22.7	0.99	10.6	17.66	2.3	10.0	2.4
3782032	Drill Core		0.101	16.2	65	1.55	157	0.246	6.59	0.140	2.63	2.0	72.9	1.1	1	14.4	1.22	12.9	31.29	4.2	16.9	3.6
3782033	Drill Core		0.090	19.3	70	1.33	343	0.261	6.60	0.060	2.51	1.4	76.7	1.1	1	13.9	0.82	12.0	36.62	4.7	18.6	3.9
3782034	Drill Core		0.089	7.1	488	5.02	248	0.196	6.79	0.096	0.49	0.8	29.0	0.5	<1	29.1	1.78	8.0	14.13	1.8	8.4	2.0
3782035	Drill Core		0.125	9.0	126	4.47	569	0.279	7.40	0.185	1.44	1.1	28.0	0.7	<1	31.7	0.45	10.6	18.24	2.3	10.2	2.5
3782036	Drill Core		0.117	7.4	122	4.00	583	0.241	6.84	0.263	1.49	0.8	26.4	0.7	<1	28.8	0.25	9.4	15.61	2.0	8.7	2.1
3782037	Drill Core		0.101	7.5	369	4.67	437	0.218	6.94	0.117	0.85	0.9	28.0	0.6	<1	28.5	1.50	7.7	14.93	1.9	8.7	2.1
3782038	Drill Core		0.084	14.3	76	1.37	136	0.242	5.39	1.170	1.41	1.3	67.8	0.7	1	12.6	1.02	11.8	25.87	3.7	14.9	3.2
3782039	Drill Core		0.105	16.2	52	1.63	80	0.233	6.08	0.959	1.83	1.7	71.7	0.9	1	10.6	1.19	13.1	31.36	4.2	17.2	3.7
3782040	Rock Pulp		0.094	8.9	25	1.77	913	0.293	7.84	2.223	1.46	4.9	41.1	1.2	<1	14.1	0.88	13.3	18.30	2.3	9.9	2.4
3782041	Drill Core		0.114	9.7	140	3.31	796	0.215	6.61	0.063	1.53	8.0	32.8	0.7	<1	23.7	0.80	11.5	18.96	2.4	10.4	2.4
3782042	Drill Core		0.108	8.3	134	3.70	760	0.213	6.95	0.052	1.60	1.4	24.8	0.6	<1	28.2	1.06	9.8	16.64	2.1	9.3	2.2
3782043	Drill Core		0.058	8.4	68	2.76	31	0.093	4.26	0.024	0.34	2.4	13.4	0.3	<1	14.8	>10	6.6	14.60	1.8	7.3	1.6
3782044	Drill Core		0.102	6.1	227	3.66	517	0.205	7.08	0.034	1.23	1.5	21.4	0.6	<1	27.5	0.13	6.5	12.60	1.6	7.4	1.8
3782045	Drill Core		0.097	6.8	205	3.55	461	0.208	7.11	0.036	1.08	1.7	21.0	0.5	<1	27.7	0.08	7.0	13.78	1.8	7.9	1.9
3782046	Drill Core		0.143	9.9	56	3.02	469	0.187	7.28	0.029	1.06	2.1	33.4	0.6	<1	15.9	1.74	7.3	19.87	2.6	11.2	2.5
3782047	Drill Core		0.144	12.5	27	3.85	685	0.249	8.62	0.037	1.25	1.9	41.0	0.6	<1	16.9	0.81	9.2	23.62	3.0	13.0	3.0
3782048	Drill Core		0.068	14.2	43	1.68	24	0.218	6.29	0.037	2.64	1.0	86.5	1.3	2	9.7	2.94	9.1	31.28	4.2	17.0	3.4
3782049	Drill Core		0.066	10.4	15	1.96	232	0.106	2.45	0.377	0.46	1.1	32.5	0.6	<1	2.8	<0.04	10.9	19.04	2.5	9.8	2.0
3782050	Rock Pulp		0.034	10.6	20	0.46	701	0.174	6.31	3.162	1.42	0.4	46.6	1.9	<1	5.6	<0.04	13.6	20.89	2.4	9.5	2.1
3782051	Drill Core		0.114	9.5	56	3.28	295	0.299	7.97	0.067	1.97	3.6	39.3	0.7	1	19.3	1.78	10.9	19.30	2.6	11.9	2.8
3782052	Drill Core		0.094	8.4	193	4.43	582	0.236	7.29	0.476	1.50	1.0	24.0	0.6	<1	29.7	0.72	8.6	16.34	2.1	9.5	2.3
3782053	Drill Core		0.087	6.8	174	4.07	472	0.219	7.04	0.158	1.27	1.4	19.5	0.6	<1	28.3	0.85	7.2	13.37	1.7	7.8	2.0
3782054	Drill Core		0.114	11.4	111	3.13	547	0.219	7.15	0.441	1.53	1.9	35.4	0.8	<1	22.7	1.31	9.3	21.44	2.8	12.1	2.7
3782055	Drill Core		0.123	23.7	68	1.14	156	0.239	5.62	0.096	2.15	1.5	74.1	1.2	1	12.6	1.11	14.6	40.04	5.7	23.0	4.5
3782056	Drill Core		0.097	19.4	63	1.21	108	0.191	5.60	0.145	2.24	1.3	68.4	1.2	1	11.2	1.11	12.2	35.34	4.9	19.8	4.0
3782057	Drill Core		0.095	8.7	222	3.02	106	0.217	5.41	0.075	2.33	1.2	38.3	0.7	<1	24.5	1.61	10.6	17.87	2.4	10.3	2.4
3782058	Drill Core		0.075	13.6	56	1.77	95	0.173	5.44	0.039	2.19	2.4	54.4	0.9	<1	9.8	1.48	9.6	25.85	3.3	13.1	2.6
3782059	Drill Core		0.079	16.2	55	1.35	52	0.165	5.24	0.033	1.80	4.3	64.5	1.1	<1	11.1	2.32	11.1	30.14	4.2	16.7	3.4
3782060	Rock Pulp		0.024	18.3	24	3.52	391	0.103	3.32	0.116	1.05	25.7	30.4	0.8	<1	4.0	<0.04	13.6	34.60	4.2	16.0	2.9

This report supersedes all previous preliminary and final reports with this file number dated prior to the date on this certificate. Signature indicates final approval; preliminary reports are unsigned and should be used for reference only.

BUREAU VERITAS MINERAL LABORATORIES Canada

www.bureauveritas.com/um

Bureau Veritas Commodities Canada Ltd.

9050 Shaughnessy St Vancouver British Columbia V6P 6E5 Canada
PHONE (604) 253-3158

Client: **Kore Mining Ltd.**
Suite 1601 - 277 Thurlow St.
Vancouver British Columbia V6C 0C1 Canada

Project: GC
Report Date: January 29, 2021

CERTIFICATE OF ANALYSIS VAN20002800.1

		Method	MA250	MA250	MA250	MA250	MA250	MA250	MA250	MA250	MA250	MA250	MA250	MA250	MA250	MA250	MA250	MA250	MA250	MA250	MA250
		Analyte	Eu	Gd	Tb	Dy	Ho	Er	Tm	Yb	Lu	Hf	Li	Rb	Ta	Nb	Cs	Ga	In	Re	Se	Te
		Unit	ppm	ppm	ppm	ppm	ppm	ppm	ppm	ppm	ppm	ppm	ppm	ppm	ppm	ppm	ppm	ppm	ppm	ppm	ppm	ppm
		MDL	0.1	0.1	0.1	0.1	0.1	0.1	0.1	0.1	0.1	0.02	0.1	0.1	0.1	0.04	0.1	0.02	0.01	0.002	0.3	0.05
3782031	Drill Core		0.7	2.3	0.3	2.0	0.4	1.1	0.2	1.0	0.2	0.79	37.3	96.1	0.1	1.62	2.5	14.04	0.04	0.002	2.9	<0.05
3782032	Drill Core		0.8	2.9	0.4	2.3	0.5	1.4	0.2	1.5	0.2	1.97	36.3	84.3	0.3	5.09	2.6	14.76	0.02	0.014	6.6	0.05
3782033	Drill Core		0.8	3.0	0.4	2.4	0.4	1.3	0.2	1.4	0.2	2.12	96.7	85.2	0.4	5.76	2.9	15.60	0.02	0.008	3.7	0.09
3782034	Drill Core		0.5	1.9	0.2	1.6	0.3	0.9	0.1	0.9	0.1	0.82	63.1	17.2	0.1	0.99	2.3	14.83	0.04	<0.002	3.4	<0.05
3782035	Drill Core		0.7	2.4	0.3	2.0	0.4	1.1	0.2	1.0	0.2	0.83	44.9	52.7	0.1	1.31	2.5	13.78	0.05	<0.002	0.9	<0.05
3782036	Drill Core		0.6	2.1	0.3	1.8	0.4	1.0	0.1	0.9	0.1	0.76	44.9	37.9	0.1	1.15	2.1	12.91	0.05	<0.002	0.7	<0.05
3782037	Drill Core		0.5	1.9	0.2	1.5	0.3	0.8	0.1	1.2	0.1	0.78	50.3	28.7	<0.1	0.90	2.2	14.19	0.04	<0.002	4.9	<0.05
3782038	Drill Core		0.7	2.7	0.3	2.2	0.4	1.3	0.2	1.4	0.2	1.83	14.6	42.2	0.3	4.44	1.5	11.90	0.02	0.019	7.3	0.12
3782039	Drill Core		0.8	3.0	0.4	2.4	0.5	1.4	0.2	1.5	0.3	2.00	22.8	54.4	0.4	5.17	1.9	13.31	0.02	0.004	6.3	0.09
3782040	Rock Pulp		0.6	2.4	0.3	2.3	0.5	1.4	0.2	1.3	0.2	1.33	21.1	49.0	0.2	2.24	2.8	15.96	0.09	0.045	1.6	0.34
3782041	Drill Core		0.6	2.3	0.3	2.1	0.4	1.2	0.2	1.1	0.2	0.93	21.7	47.0	0.1	1.59	1.9	12.88	0.03	<0.002	3.5	<0.05
3782042	Drill Core		0.6	2.2	0.3	1.9	0.4	1.0	0.1	0.9	0.1	0.74	32.0	54.2	<0.1	1.08	2.0	13.13	0.04	<0.002	3.2	<0.05
3782043	Drill Core		0.6	1.4	0.2	1.3	0.2	0.7	<0.1	0.7	<0.1	0.40	51.4	12.0	<0.1	0.53	1.0	9.01	0.03	<0.002	28.6	0.17
3782044	Drill Core		0.5	1.7	0.2	1.4	0.3	0.8	0.1	0.7	0.1	0.62	101.4	28.2	<0.1	1.38	2.0	14.19	0.05	0.002	<0.3	<0.05
3782045	Drill Core		0.5	1.8	0.2	1.5	0.3	0.8	0.1	0.7	0.1	0.62	117.2	24.8	<0.1	1.37	1.9	13.63	0.05	<0.002	<0.3	<0.05
3782046	Drill Core		0.7	2.1	0.2	1.7	0.3	0.9	0.1	0.9	0.2	1.00	58.3	14.5	<0.1	1.16	1.4	16.43	0.03	0.003	3.7	<0.05
3782047	Drill Core		0.8	2.5	0.3	1.9	0.4	1.0	0.1	1.0	0.2	1.18	56.9	40.8	0.1	1.43	2.2	17.94	0.04	<0.002	1.6	<0.05
3782048	Drill Core		0.7	2.6	0.3	1.8	0.3	1.0	0.2	1.2	0.2	2.55	29.1	74.6	0.5	6.64	2.5	15.56	0.03	0.063	8.9	0.46
3782049	Drill Core		0.6	1.8	0.2	1.8	0.3	1.0	0.1	1.0	0.1	0.91	8.5	15.8	0.2	2.85	0.6	4.55	0.01	0.002	<0.3	<0.05
3782050	Rock Pulp		0.6	2.0	0.3	2.2	0.5	1.5	0.2	1.6	0.2	1.49	2.4	29.0	0.3	4.71	0.3	12.32	0.02	<0.002	<0.3	<0.05
3782051	Drill Core		0.7	2.6	0.3	2.1	0.4	1.1	0.2	1.1	0.2	1.03	43.9	47.8	0.2	2.35	2.2	15.89	0.05	0.007	3.3	<0.05
3782052	Drill Core		0.7	2.1	0.3	1.8	0.3	0.9	0.1	0.8	0.1	0.67	43.8	53.4	0.1	1.53	2.5	13.89	0.05	0.003	1.6	<0.05
3782053	Drill Core		0.6	1.9	0.2	1.5	0.3	0.8	0.1	0.7	0.1	0.54	38.5	45.9	<0.1	1.20	2.0	12.70	0.05	<0.002	2.5	<0.05
3782054	Drill Core		0.7	2.3	0.3	1.8	0.3	1.0	0.1	1.0	0.2	0.96	33.7	46.9	0.2	2.26	2.0	13.32	0.05	0.009	3.2	<0.05
3782055	Drill Core		1.0	3.6	0.4	2.6	0.5	1.4	0.2	1.5	0.3	2.02	17.3	70.9	0.4	5.25	2.5	13.07	0.05	0.036	5.0	0.08
3782056	Drill Core		0.8	3.2	0.4	2.2	0.4	1.2	0.2	1.4	0.2	1.91	8.4	73.3	0.3	4.57	2.7	12.63	0.05	0.053	5.2	0.09
3782057	Drill Core		0.7	2.3	0.3	2.0	0.4	1.1	0.2	1.0	0.2	1.08	10.2	70.1	<0.1	1.56	1.7	11.70	0.03	0.011	3.5	0.09
3782058	Drill Core		0.6	2.2	0.3	1.7	0.3	1.0	0.1	1.1	0.2	1.64	17.0	70.9	0.2	3.70	2.5	12.20	0.04	0.027	3.7	0.09
3782059	Drill Core		0.7	2.7	0.3	2.0	0.4	1.2	0.2	1.3	0.2	1.82	18.0	63.6	0.2	3.82	2.6	12.20	0.04	0.059	6.2	0.16
3782060	Rock Pulp		0.5	2.4	0.3	2.1	0.4	1.2	0.2	1.1	0.2	0.85	16.5	41.5	0.2	3.15	2.0	7.54	0.02	<0.002	0.5	<0.05

This report supersedes all previous preliminary and final reports with this file number dated prior to the date on this certificate. Signature indicates final approval; preliminary reports are unsigned and should be used for reference only.

BUREAU VERITAS MINERAL LABORATORIES Canada

www.bureauveritas.com/um

Bureau Veritas Commodities Canada Ltd.

9050 Shaughnessy St Vancouver British Columbia V6P 6E5 Canada
PHONE (604) 253-3158

Client: **Kore Mining Ltd.**
Suite 1601 - 277 Thurlow St.
Vancouver British Columbia V6C 0C1 Canada

Project: GC
Report Date: January 29, 2021

CERTIFICATE OF ANALYSIS VAN20002800.1

		Method	MA250
		Analyte	Tl
		Unit	ppm
		MDL	0.05
3782031	Drill Core		0.92
3782032	Drill Core		0.83
3782033	Drill Core		0.85
3782034	Drill Core		0.19
3782035	Drill Core		0.54
3782036	Drill Core		0.56
3782037	Drill Core		0.31
3782038	Drill Core		0.52
3782039	Drill Core		0.64
3782040	Rock Pulp		0.56
3782041	Drill Core		0.50
3782042	Drill Core		0.59
3782043	Drill Core		0.26
3782044	Drill Core		0.55
3782045	Drill Core		0.46
3782046	Drill Core		0.44
3782047	Drill Core		0.49
3782048	Drill Core		0.98
3782049	Drill Core		0.16
3782050	Rock Pulp		0.15
3782051	Drill Core		0.82
3782052	Drill Core		0.60
3782053	Drill Core		0.52
3782054	Drill Core		0.65
3782055	Drill Core		0.97
3782056	Drill Core		0.93
3782057	Drill Core		0.94
3782058	Drill Core		1.02
3782059	Drill Core		0.99
3782060	Rock Pulp		0.63

This report supersedes all previous preliminary and final reports with this file number dated prior to the date on this certificate. Signature indicates final approval; preliminary reports are unsigned and should be used for reference only.

BUREAU VERITAS MINERAL LABORATORIES Canada

www.bureauveritas.com/um

Bureau Veritas Commodities Canada Ltd.

9050 Shaughnessy St Vancouver British Columbia V6P 6E5 Canada
PHONE (604) 253-3158

Client: **Kore Mining Ltd.**
Suite 1601 - 277 Thurlow St.
Vancouver British Columbia V6C 0C1 Canada

Project: GC
Report Date: January 29, 2021

CERTIFICATE OF ANALYSIS VAN20002800.1

Method		WGHT	FA450	MA250	MA250	MA250	MA250	MA250	MA250	MA250	MA250	MA250	MA250	MA250	MA250	MA250	MA250	MA250	MA250	MA250	MA250
Analyte		Wgt	Au	Mo	Cu	Pb	Zn	Ag	Ni	Co	Mn	Fe	As	U	Th	Sr	Cd	Sb	Bi	V	Ca
Unit		kg	ppm	ppm	ppm	ppm	ppm	ppb	ppm	ppm	ppm	%	ppm	ppm	ppm	ppm	ppm	ppm	ppm	ppm	%
MDL		0.01	0.005	0.05	0.1	0.02	0.2	20	0.1	0.2	1	0.01	0.2	0.1	0.1	1	0.02	0.02	0.04	1	0.01
3782061	Drill Core	3.55	0.005	1.27	126.8	2.22	99.7	291	100.6	33.2	1186	5.44	49.5	1.2	1.6	490	0.24	4.35	0.10	191	6.01
3782062	Drill Core	1.78	<0.005	0.75	182.7	2.32	205.2	459	56.2	31.8	1104	5.22	28.1	1.3	1.4	551	1.74	3.46	0.06	202	6.02
3782063	Drill Core	3.92	0.009	0.62	81.4	8.13	89.8	5176	55.2	33.6	1158	5.51	135.9	1.3	2.0	764	0.28	20.92	0.07	227	7.85
3782064	Drill Core	0.70	0.017	0.69	71.1	16.01	70.2	18538	56.4	32.5	1211	5.23	308.9	1.0	2.0	1030	0.61	44.47	0.05	236	8.83
3782065	Drill Core	1.23	0.016	0.62	73.7	14.43	67.3	18269	54.0	32.4	1184	5.17	255.9	1.0	1.8	995	0.49	44.06	0.05	228	8.43
3782066	Drill Core	0.97	0.380	3.35	94.7	228.50	285.2	29474	39.5	12.3	688	2.81	2759.7	0.7	0.7	557	4.27	45.75	0.12	78	4.95
3782067	Drill Core	2.96	0.058	3.53	80.5	147.44	222.2	17532	28.3	17.8	943	4.03	638.1	1.7	2.7	612	2.96	44.34	0.36	158	6.68
3782068	Drill Core	2.60	0.077	39.63	85.6	43.69	161.2	3275	95.2	21.2	1000	4.04	325.4	3.9	2.6	751	1.88	15.24	0.22	332	6.39
3782069	Drill Core	4.47	0.008	1.31	79.4	5.12	69.3	836	13.4	14.7	966	4.42	36.8	1.1	1.8	530	0.38	12.17	0.06	148	5.35
3782070	Rock Pulp	0.07	0.008	4.63	20.9	2.94	38.1	<20	12.1	4.3	692	2.56	2.2	1.1	2.5	179	0.03	0.30	0.04	32	1.61
3782071	Drill Core	3.97	0.012	88.70	59.7	14.48	754.9	594	82.8	7.0	359	2.28	63.0	7.4	6.0	254	16.97	8.21	0.23	709	2.64
3782072	Drill Core	2.16	<0.005	1.75	95.9	4.29	118.9	310	60.5	35.4	1354	6.45	16.1	1.4	1.3	275	0.70	4.94	<0.04	246	5.21
3782073	Drill Core	2.75	0.011	79.10	80.4	10.15	551.4	429	90.2	9.6	503	2.78	70.6	5.8	6.3	210	11.57	6.57	0.17	641	3.37
3782074	Drill Core	2.20	0.006	2.30	101.5	4.16	84.2	231	56.2	36.9	1208	5.93	20.8	1.3	1.5	243	0.10	4.73	<0.04	285	5.74
3782075	Drill Core	2.93	0.007	39.97	119.6	5.01	183.8	269	68.3	11.5	578	2.90	59.2	4.5	6.1	218	2.90	6.53	0.11	351	4.11
3782076	Drill Core	3.15	0.006	5.01	100.6	4.62	75.8	393	52.1	32.5	1108	5.24	41.0	2.0	2.7	325	0.26	5.49	0.05	260	6.10
3782077	Drill Core	2.51	0.027	15.61	36.3	5.33	112.8	261	29.9	11.9	559	2.81	50.4	2.9	4.6	172	1.80	5.97	0.11	186	3.33
3782078	Drill Core	0.97	0.018	36.16	58.7	4.30	159.2	300	54.0	13.9	747	3.41	67.9	3.3	5.4	264	2.45	8.03	0.11	248	4.87
3782079	Drill Core	0.89	<0.005	3.94	108.2	4.11	131.4	608	56.6	27.3	1188	4.69	56.8	1.0	1.5	478	1.75	15.91	0.04	240	8.41
3782080	Rock Pulp	0.07	1.166	15.83	871.4	4134.30	1034.6	85324	13.5	20.2	1068	3.99	30.5	1.6	3.0	462	8.29	70.91	0.48	164	4.78
3782081	Drill Core	1.07	0.017	45.84	59.1	9.88	360.4	321	82.5	13.3	584	3.29	61.9	4.3	5.5	262	7.05	10.16	0.17	432	4.72
3782082	Drill Core	2.80	0.130	3.17	76.7	6.25	78.1	850	16.2	15.3	698	3.79	928.2	3.2	3.3	242	0.61	25.55	0.14	130	3.96
3782083	Drill Core	1.54	0.006	4.46	14.9	6.54	48.0	195	18.4	5.2	546	1.74	27.9	2.0	4.6	238	0.73	8.04	0.08	71	4.30
3782084	Drill Core	1.21	0.020	4.83	26.8	8.52	101.7	323	26.2	6.6	550	2.10	56.9	2.2	5.5	223	1.79	7.93	0.16	93	4.32
3782085	Drill Core	0.90	0.012	6.01	24.2	5.97	118.8	317	28.3	6.7	583	2.26	44.2	2.4	5.8	234	2.12	7.72	0.14	108	4.79
3782086	Drill Core	2.21	0.012	1.77	7.2	3.71	18.0	62	10.0	3.2	606	1.28	40.8	1.6	4.2	196	0.13	2.65	0.04	32	4.22
3782087	Drill Core	2.84	<0.005	0.54	70.0	3.18	54.0	210	22.8	26.2	956	4.38	54.4	2.4	3.3	335	0.19	6.16	0.06	196	5.76
3782088	Drill Core	0.91	0.012	0.98	16.2	1.14	7.4	112	5.3	3.1	482	1.71	18.5	0.5	0.8	169	0.03	9.82	<0.04	26	5.07
3782089	Drill Core	2.29	0.014	0.47	47.9	2.09	29.7	236	8.7	12.7	625	3.12	61.1	1.6	3.0	306	0.06	7.90	0.09	107	3.74
3782090	Rock Pulp	0.07	<0.005	4.75	17.7	3.24	34.2	<20	12.3	4.5	672	2.47	2.9	1.3	2.7	173	0.03	0.30	<0.04	31	1.49

This report supersedes all previous preliminary and final reports with this file number dated prior to the date on this certificate. Signature indicates final approval; preliminary reports are unsigned and should be used for reference only.

BUREAU VERITAS MINERAL LABORATORIES Canada

www.bureauveritas.com/um

Bureau Veritas Commodities Canada Ltd.

9050 Shaughnessy St Vancouver British Columbia V6P 6E5 Canada
PHONE (604) 253-3158

Client: **Kore Mining Ltd.**
Suite 1601 - 277 Thurlow St.
Vancouver British Columbia V6C 0C1 Canada

Project: GC
Report Date: January 29, 2021

CERTIFICATE OF ANALYSIS VAN20002800.1

Method		MA250	MA250	MA250	MA250	MA250	MA250	MA250	MA250	MA250	MA250	MA250	MA250	MA250	MA250	MA250	MA250	MA250	MA250	MA250	MA250
Analyte		P	La	Cr	Mg	Ba	Ti	Al	Na	K	W	Zr	Sn	Be	Sc	S	Y	Ce	Pr	Nd	Sm
Unit		%	ppm	ppm	%	ppm	%	%	%	%	ppm	ppm	ppm	ppm	ppm	%	ppm	ppm	ppm	ppm	ppm
MDL		0.001	0.1	1	0.01	1	0.001	0.01	0.001	0.01	0.1	0.2	0.1	1	0.1	0.04	0.1	0.02	0.1	0.1	0.1
3782061	Drill Core	0.092	7.5	245	4.20	630	0.207	5.96	0.261	2.22	2.5	30.2	0.7	<1	25.4	0.86	9.8	15.24	1.9	8.8	2.1
3782062	Drill Core	0.092	7.0	161	3.52	612	0.175	6.59	0.861	1.88	2.0	25.7	0.5	<1	27.7	0.55	9.4	14.21	1.8	8.3	2.1
3782063	Drill Core	0.101	8.7	158	3.71	711	0.217	6.28	0.220	2.74	5.0	23.8	0.5	<1	28.8	0.68	9.3	16.13	2.2	9.8	2.2
3782064	Drill Core	0.097	8.1	162	3.76	751	0.224	6.02	0.184	2.71	8.4	22.0	0.4	1	26.7	0.81	9.6	15.22	2.2	9.0	2.0
3782065	Drill Core	0.100	7.8	147	3.66	747	0.223	5.98	0.181	2.69	8.2	21.8	0.4	<1	26.2	0.81	9.4	14.98	1.9	9.1	2.3
3782066	Drill Core	0.034	4.0	81	2.09	159	0.056	1.98	0.019	0.54	4.5	10.2	0.3	<1	9.2	0.54	4.8	7.04	1.0	4.3	1.5
3782067	Drill Core	0.071	8.7	61	2.74	305	0.171	6.66	0.054	1.07	11.6	38.1	0.5	<1	13.2	1.34	8.5	15.41	2.0	8.0	2.0
3782068	Drill Core	0.063	10.6	171	2.51	395	0.157	4.92	0.041	1.29	9.5	37.5	0.4	<1	15.7	1.19	10.6	17.25	2.6	9.9	2.2
3782069	Drill Core	0.129	7.6	15	1.70	321	0.214	7.48	0.828	2.76	4.7	42.5	0.5	<1	9.6	1.16	11.0	16.18	2.3	10.0	2.4
3782070	Rock Pulp	0.038	11.2	19	0.50	723	0.183	6.91	3.454	1.55	0.5	51.5	2.1	1	6.2	0.04	15.1	23.00	2.8	10.6	2.3
3782071	Drill Core	0.074	20.1	54	1.15	203	0.208	5.93	0.047	2.55	2.2	75.4	1.2	1	9.9	0.68	13.5	34.28	4.9	18.8	3.7
3782072	Drill Core	0.093	6.6	209	4.18	405	0.308	6.37	0.144	1.45	0.8	30.3	0.5	<1	34.9	0.84	10.2	13.84	2.0	9.1	2.3
3782073	Drill Core	0.086	22.1	63	1.62	420	0.264	6.04	0.234	2.55	1.8	79.6	1.1	1	11.8	0.83	16.0	38.37	5.5	20.8	4.2
3782074	Drill Core	0.095	7.6	105	3.49	449	0.390	7.10	0.239	1.84	1.8	27.9	0.4	<1	31.1	1.81	11.4	14.81	2.1	9.9	2.5
3782075	Drill Core	0.082	21.4	66	1.79	162	0.298	4.86	0.082	1.56	5.4	69.3	0.7	<1	10.0	1.19	15.3	36.00	5.1	20.6	3.8
3782076	Drill Core	0.098	10.6	112	2.82	400	0.382	6.77	0.088	1.94	8.9	38.7	0.4	<1	28.8	1.48	11.8	19.48	2.8	12.3	2.7
3782077	Drill Core	0.083	12.9	32	1.39	293	0.199	6.51	0.077	1.93	5.8	58.4	0.6	<1	7.6	1.13	10.3	23.06	3.1	11.5	2.8
3782078	Drill Core	0.104	17.2	50	2.00	429	0.297	6.96	0.075	1.91	7.1	60.2	0.8	1	11.9	1.11	12.1	30.23	3.9	14.3	3.0
3782079	Drill Core	0.070	7.2	122	3.32	343	0.327	5.38	0.079	1.41	9.1	20.8	0.5	<1	28.1	0.74	11.2	13.21	1.9	8.0	2.5
3782080	Rock Pulp	0.095	9.8	26	1.73	892	0.316	7.43	2.181	1.41	5.0	39.9	1.1	<1	13.8	0.89	13.0	18.83	2.5	9.4	2.6
3782081	Drill Core	0.077	19.9	76	2.04	172	0.324	5.10	0.058	1.73	8.8	56.6	1.3	<1	11.9	1.42	15.7	33.46	4.7	17.9	3.6
3782082	Drill Core	0.077	10.3	18	1.47	321	0.199	7.57	0.079	2.28	7.3	55.2	0.5	1	7.5	1.71	7.9	18.16	2.3	8.2	1.7
3782083	Drill Core	0.122	17.6	36	2.11	411	0.184	3.47	0.047	1.27	3.5	55.0	1.1	1	5.0	0.39	13.2	29.80	4.2	15.5	3.6
3782084	Drill Core	0.114	17.9	47	2.20	360	0.206	3.58	0.081	1.30	2.4	54.3	1.0	<1	5.7	0.87	13.5	31.40	4.4	17.0	2.9
3782085	Drill Core	0.119	20.2	51	2.44	555	0.224	3.92	0.081	1.48	2.4	58.4	1.0	<1	6.6	0.91	14.1	34.08	4.7	18.3	3.3
3782086	Drill Core	0.114	14.5	24	2.05	323	0.161	2.79	0.072	0.82	2.1	46.7	0.4	<1	3.1	0.14	12.1	25.48	3.5	13.3	2.7
3782087	Drill Core	0.100	10.6	52	2.44	521	0.300	8.16	0.169	1.97	6.5	47.6	0.6	1	20.0	0.68	10.8	19.42	2.6	11.4	2.2
3782088	Drill Core	0.029	3.2	9	0.82	348	0.029	1.85	0.052	0.60	1.5	11.2	0.1	<1	1.8	0.11	4.7	5.67	0.7	3.4	0.8
3782089	Drill Core	0.074	7.7	14	1.46	285	0.182	7.48	1.121	1.79	4.5	56.5	0.4	1	6.8	0.59	7.1	14.12	1.8	6.8	1.4
3782090	Rock Pulp	0.034	11.1	21	0.47	698	0.192	6.25	3.234	1.39	0.5	45.4	1.9	<1	5.4	<0.04	13.4	21.42	2.5	9.9	2.0

This report supersedes all previous preliminary and final reports with this file number dated prior to the date on this certificate. Signature indicates final approval; preliminary reports are unsigned and should be used for reference only.

BUREAU VERITAS MINERAL LABORATORIES Canada

www.bureauveritas.com/um

Bureau Veritas Commodities Canada Ltd.

9050 Shaughnessy St Vancouver British Columbia V6P 6E5 Canada
PHONE (604) 253-3158

Client: **Kore Mining Ltd.**
Suite 1601 - 277 Thurlow St.
Vancouver British Columbia V6C 0C1 Canada

Project: GC
Report Date: January 29, 2021

CERTIFICATE OF ANALYSIS VAN20002800.1

Method		MA250	MA250	MA250	MA250	MA250	MA250	MA250	MA250	MA250	MA250	MA250	MA250	MA250	MA250	MA250	MA250	MA250	MA250	MA250	MA250
Analyte		Eu	Gd	Tb	Dy	Ho	Er	Tm	Yb	Lu	Hf	Li	Rb	Ta	Nb	Cs	Ga	In	Re	Se	Te
Unit		ppm	ppm	ppm	ppm	ppm	ppm	ppm	ppm	ppm	ppm	ppm	ppm	ppm	ppm	ppm	ppm	ppm	ppm	ppm	ppm
MDL		0.1	0.1	0.1	0.1	0.1	0.1	0.1	0.1	0.1	0.02	0.1	0.1	0.1	0.04	0.1	0.02	0.01	0.002	0.3	0.05
3782061	Drill Core	0.6	2.1	0.3	1.8	0.4	1.0	0.1	0.9	0.1	0.83	23.7	70.4	<0.1	1.26	2.0	11.54	0.05	<0.002	2.3	<0.05
3782062	Drill Core	0.7	2.0	0.2	1.8	0.3	1.0	0.1	0.9	0.1	0.69	13.9	61.8	<0.1	0.75	1.9	12.32	0.06	<0.002	0.9	<0.05
3782063	Drill Core	0.8	2.5	0.3	1.7	0.5	1.1	0.1	1.1	0.1	0.78	5.8	77.4	<0.1	1.04	1.8	11.54	0.07	<0.002	0.8	0.92
3782064	Drill Core	0.7	2.0	0.3	2.0	0.4	1.0	0.1	1.2	0.1	0.73	6.5	74.6	<0.1	1.06	1.8	12.43	0.03	0.002	1.9	0.89
3782065	Drill Core	0.7	2.3	0.3	1.8	0.4	1.1	0.1	1.0	0.1	0.67	5.6	75.4	<0.1	0.93	1.7	11.89	0.03	<0.002	1.8	1.38
3782066	Drill Core	0.6	1.0	0.1	0.9	0.2	0.4	<0.1	0.4	<0.1	0.26	10.1	16.9	<0.1	0.36	0.7	4.04	0.02	0.007	2.5	0.73
3782067	Drill Core	0.5	1.8	0.2	1.5	0.3	0.9	0.1	1.0	0.1	0.98	42.3	33.7	0.1	1.50	1.9	11.31	0.02	0.003	5.1	0.69
3782068	Drill Core	0.6	2.4	0.3	1.9	0.4	1.2	0.2	1.2	0.2	1.06	26.8	42.7	0.1	2.01	5.1	10.01	0.03	0.025	5.8	0.57
3782069	Drill Core	0.8	2.4	0.4	2.2	0.4	1.3	0.2	1.3	0.2	1.16	12.2	47.6	0.1	1.70	2.7	16.12	0.04	<0.002	6.1	<0.05
3782070	Rock Pulp	0.6	2.3	0.4	2.5	0.5	1.6	0.3	1.8	0.3	1.63	2.8	31.3	0.4	5.04	0.3	13.27	0.03	<0.002	<0.3	<0.05
3782071	Drill Core	0.8	3.0	0.4	2.3	0.5	1.3	0.2	1.4	0.3	2.09	9.1	84.9	0.5	6.27	3.5	13.93	0.04	0.117	11.0	0.19
3782072	Drill Core	0.7	2.3	0.3	1.9	0.4	1.1	0.2	1.1	0.2	0.85	134.7	52.4	<0.1	0.98	2.9	13.06	0.05	<0.002	4.9	<0.05
3782073	Drill Core	0.9	3.4	0.5	2.9	0.6	1.6	0.2	1.8	0.3	2.16	12.9	88.1	0.5	7.08	3.0	14.43	0.05	0.086	10.3	0.09
3782074	Drill Core	0.9	3.2	0.3	2.5	0.5	1.6	0.2	1.3	0.2	0.79	118.6	69.4	<0.1	1.36	3.7	13.74	0.04	0.007	9.0	0.42
3782075	Drill Core	0.9	3.7	0.4	2.9	0.5	1.5	0.3	1.8	0.3	1.98	148.1	53.9	0.5	6.70	3.5	10.55	0.05	0.046	9.3	0.34
3782076	Drill Core	0.8	2.8	0.3	2.4	0.5	1.3	0.2	1.4	0.2	1.07	244.7	70.8	0.2	2.35	4.7	12.51	0.03	0.004	7.9	0.47
3782077	Drill Core	0.8	2.5	0.3	3.1	0.4	1.3	0.2	1.1	0.2	1.46	58.5	66.2	0.3	3.71	4.4	12.26	0.02	0.016	6.6	0.20
3782078	Drill Core	0.9	3.0	0.4	2.2	0.5	1.5	0.2	1.5	0.2	1.81	50.4	69.7	0.4	4.90	5.6	13.00	0.02	0.039	4.8	0.34
3782079	Drill Core	0.8	2.1	0.3	2.3	0.4	1.2	0.2	0.9	0.2	0.56	170.5	55.5	0.1	1.87	5.4	10.14	0.03	0.002	5.2	1.17
3782080	Rock Pulp	0.7	2.8	0.4	2.4	0.4	1.5	0.2	1.4	0.2	1.27	21.7	47.7	0.1	2.20	2.9	15.65	0.10	0.041	1.4	0.53
3782081	Drill Core	0.9	3.3	0.4	2.4	0.5	1.2	0.2	1.5	0.2	1.65	51.6	68.6	0.5	6.93	8.9	11.70	0.04	0.063	15.5	0.46
3782082	Drill Core	0.6	1.7	0.2	1.4	0.3	0.8	0.2	1.1	0.2	1.59	36.8	52.9	0.2	2.47	5.4	14.90	0.02	0.004	2.7	0.13
3782083	Drill Core	0.8	3.0	0.3	2.4	0.5	1.3	0.2	1.3	0.2	1.40	11.0	45.8	0.3	4.47	2.0	7.38	0.01	0.003	2.0	0.70
3782084	Drill Core	0.6	2.8	0.4	2.5	0.4	1.1	0.2	1.4	0.2	1.66	14.2	50.8	0.4	5.28	2.8	7.82	0.02	0.006	4.3	0.52
3782085	Drill Core	0.5	2.8	0.4	2.7	0.4	1.6	0.2	1.7	0.3	1.50	12.5	56.8	0.4	5.78	2.7	8.18	0.02	0.017	5.0	0.62
3782086	Drill Core	0.6	2.6	0.3	2.2	0.4	1.2	0.2	1.3	0.2	1.50	18.5	27.0	0.3	4.00	1.5	4.92	0.01	<0.002	0.6	0.65
3782087	Drill Core	0.9	2.3	0.3	1.9	0.4	1.0	0.2	1.1	0.1	1.25	143.6	79.4	0.1	1.81	7.3	15.33	0.04	<0.002	1.9	0.31
3782088	Drill Core	0.4	0.8	<0.1	1.0	0.2	0.5	<0.1	0.5	<0.1	0.20	14.7	21.8	<0.1	0.43	2.3	3.67	<0.01	0.002	<0.3	0.49
3782089	Drill Core	0.5	1.8	0.2	1.3	0.3	0.8	0.2	1.0	0.2	1.48	27.3	47.4	0.1	1.81	5.3	14.45	0.01	<0.002	1.2	0.21
3782090	Rock Pulp	0.6	2.5	0.3	2.4	0.6	1.6	0.3	1.8	0.3	1.65	2.2	28.0	0.3	4.64	0.3	11.93	0.03	<0.002	<0.3	<0.05

This report supersedes all previous preliminary and final reports with this file number dated prior to the date on this certificate. Signature indicates final approval; preliminary reports are unsigned and should be used for reference only.

BUREAU VERITAS MINERAL LABORATORIES Canada

www.bureauveritas.com/um

Bureau Veritas Commodities Canada Ltd.

9050 Shaughnessy St Vancouver British Columbia V6P 6E5 Canada
PHONE (604) 253-3158

Client: **Kore Mining Ltd.**
Suite 1601 - 277 Thurlow St.
Vancouver British Columbia V6C 0C1 Canada

Project: GC
Report Date: January 29, 2021

CERTIFICATE OF ANALYSIS VAN20002800.1

		Method	MA250
		Analyte	Tl
		Unit	ppm
		MDL	0.05
3782061	Drill Core		0.89
3782062	Drill Core		0.71
3782063	Drill Core		0.97
3782064	Drill Core		0.87
3782065	Drill Core		0.88
3782066	Drill Core		0.23
3782067	Drill Core		0.43
3782068	Drill Core		0.62
3782069	Drill Core		1.50
3782070	Rock Pulp		0.15
3782071	Drill Core		1.72
3782072	Drill Core		1.08
3782073	Drill Core		1.86
3782074	Drill Core		1.48
3782075	Drill Core		1.26
3782076	Drill Core		1.51
3782077	Drill Core		1.39
3782078	Drill Core		1.44
3782079	Drill Core		1.07
3782080	Rock Pulp		0.59
3782081	Drill Core		1.29
3782082	Drill Core		1.36
3782083	Drill Core		0.76
3782084	Drill Core		0.85
3782085	Drill Core		0.95
3782086	Drill Core		0.49
3782087	Drill Core		1.35
3782088	Drill Core		0.37
3782089	Drill Core		1.23
3782090	Rock Pulp		0.13

This report supersedes all previous preliminary and final reports with this file number dated prior to the date on this certificate. Signature indicates final approval; preliminary reports are unsigned and should be used for reference only.

BUREAU VERITAS MINERAL LABORATORIES Canada

www.bureauveritas.com/um

Bureau Veritas Commodities Canada Ltd.

9050 Shaughnessy St Vancouver British Columbia V6P 6E5 Canada
PHONE (604) 253-3158

Client: **Kore Mining Ltd.**
Suite 1601 - 277 Thurlow St.
Vancouver British Columbia V6C 0C1 Canada

Project: GC
Report Date: January 29, 2021

CERTIFICATE OF ANALYSIS VAN20002800.1

Method		WGHT	FA450	MA250	MA250	MA250	MA250	MA250	MA250	MA250	MA250	MA250	MA250	MA250	MA250	MA250	MA250	MA250	MA250	MA250	MA250
Analyte		Wgt	Au	Mo	Cu	Pb	Zn	Ag	Ni	Co	Mn	Fe	As	U	Th	Sr	Cd	Sb	Bi	V	Ca
Unit		kg	ppm	ppm	ppm	ppm	ppm	ppb	ppm	ppm	ppm	%	ppm	ppm	ppm	ppm	ppm	ppm	ppm	ppm	%
MDL		0.01	0.005	0.05	0.1	0.02	0.2	20	0.1	0.2	1	0.01	0.2	0.1	0.1	1	0.02	0.02	0.04	1	0.01
3782091	Drill Core	2.96	0.018	0.34	81.3	2.74	45.7	324	30.7	25.0	1043	4.49	116.6	1.8	2.7	443	0.16	10.11	<0.04	193	6.25
3782092	Drill Core	3.00	0.008	0.24	52.2	2.22	32.7	128	6.7	11.1	582	2.75	38.9	2.0	3.6	417	0.06	6.26	<0.04	94	1.78
3782093	Drill Core	2.39	<0.005	0.21	58.2	2.17	35.7	106	7.7	14.4	599	3.50	11.0	1.8	3.7	330	0.03	4.88	<0.04	121	1.41
3782094	Drill Core	3.33	<0.005	0.46	59.1	2.99	47.4	167	9.8	12.4	678	3.20	6.2	1.7	3.5	315	0.48	2.80	<0.04	105	3.26
3782095	Drill Core	3.47	0.018	18.02	52.4	14.18	328.7	312	59.5	11.1	702	2.93	20.9	4.0	8.5	211	6.97	3.96	0.21	263	6.50
3782096	Drill Core	3.10	0.016	44.07	69.8	16.15	676.5	537	77.7	11.8	581	2.80	43.5	5.9	7.5	197	15.14	12.14	0.21	495	5.35
3782097	Drill Core	1.67	0.022	19.75	78.9	7.12	332.9	788	68.3	19.0	759	4.27	63.8	3.9	4.4	285	7.02	13.01	0.15	330	5.49
3782098	Drill Core	1.24	0.006	1.49	130.9	5.87	110.9	450	63.4	35.9	1108	6.97	60.8	0.9	1.6	366	0.54	5.15	0.09	322	4.07
3782099	Drill Core	3.06	0.021	25.00	74.6	5.97	191.8	1088	69.3	15.9	614	4.20	42.7	4.4	4.2	368	4.09	24.07	0.16	392	4.52
3782100	Rock Pulp	0.07	0.136	3.84	9.2	9.51	72.8	333	21.8	5.0	242	1.04	80.5	2.9	5.3	158	0.74	40.62	0.11	125	13.52
3782101	Drill Core	1.74	0.040	48.95	109.2	16.21	465.5	1816	87.0	10.9	393	3.62	66.2	5.8	5.4	289	10.98	28.10	0.24	509	2.69
3782102	Drill Core	2.09	0.023	64.87	105.1	16.57	1319.2	1630	102.4	8.1	296	2.52	33.3	7.7	5.0	255	38.71	16.83	0.23	1049	2.53
3782103	Drill Core	2.00	0.005	0.68	131.0	7.76	119.6	886	84.8	40.8	1176	6.61	27.7	1.8	1.1	431	1.66	5.79	0.10	279	6.22
3782104	Drill Core	1.32	0.005	1.57	132.1	5.56	90.9	781	70.8	37.9	1157	6.61	16.9	1.3	1.4	347	0.83	4.56	0.10	302	5.62
3782105	Drill Core	1.10	<0.005	0.97	136.3	5.99	78.9	814	73.7	39.4	1169	6.98	21.0	1.6	1.3	363	0.36	4.75	0.09	282	6.03
3782106	Drill Core	2.23	0.020	27.54	81.1	16.60	513.8	2041	66.6	10.3	358	3.56	18.7	4.3	4.5	171	15.88	12.57	0.36	556	2.39
3782107	Drill Core	4.74	0.014	25.24	88.4	14.24	335.3	1304	65.6	9.6	403	3.05	15.8	5.3	6.0	227	9.39	7.91	0.23	511	3.10
3782108	Drill Core	2.97	0.016	63.46	99.4	11.69	504.1	1283	102.9	9.8	346	3.15	7.0	7.0	5.1	168	12.21	5.49	0.25	657	2.46
3782109	Drill Core	3.56	0.012	21.25	85.9	11.92	169.3	846	60.8	16.8	621	4.12	8.5	4.8	5.0	210	3.01	4.93	0.17	314	3.58
3782110	Rock Pulp	0.07	<0.005	4.92	18.5	2.58	34.4	<20	10.5	3.8	646	2.41	2.5	1.0	2.2	169	<0.02	0.25	0.06	32	1.47
3782111	Drill Core	1.58	<0.005	3.08	111.5	5.80	75.0	589	64.6	36.3	1238	6.27	8.6	1.3	1.5	327	0.36	3.63	0.06	284	7.02
3782112	Drill Core	3.67	0.013	18.33	84.4	9.87	190.9	743	41.8	13.4	523	3.57	8.4	4.2	2.1	286	3.31	4.65	0.15	234	4.56
3782113	Drill Core	1.10	0.015	38.55	75.8	14.24	346.0	938	75.1	10.1	287	2.98	4.0	4.8	4.8	123	6.58	7.04	0.21	504	3.28
3782114	Drill Core	0.89	0.013	18.93	85.6	9.15	242.2	852	44.1	13.3	392	3.55	6.2	6.3	2.5	133	4.77	5.80	0.19	274	3.62
3782115	Drill Core	1.56	<0.005	0.79	109.4	4.26	60.2	413	71.6	34.9	1169	5.96	7.0	1.0	1.2	236	0.13	3.67	<0.04	266	6.45
3782116	Drill Core	0.66	0.011	18.00	104.4	4.13	128.4	528	48.6	21.0	710	5.05	5.9	3.3	4.9	88	2.74	4.97	0.16	344	2.83
3782117	Drill Core	3.05	<0.005	4.15	92.3	4.21	140.8	299	101.1	35.6	1166	6.33	4.9	1.4	1.8	220	2.35	2.53	0.06	310	4.73
3782118	Drill Core	4.60	<0.005	1.26	163.4	6.87	412.6	528	59.3	36.4	1264	7.29	8.5	1.2	1.6	144	9.61	3.13	0.12	291	3.61
3782119	Drill Core	2.55	0.012	35.20	91.8	8.45	735.2	359	66.5	8.3	477	2.91	2.4	5.5	5.8	134	19.66	10.99	0.22	576	1.97
3782120	Rock Pulp	0.07	1.055	14.47	912.7	4582.04	1124.2	85839	12.7	19.7	1087	4.34	29.6	1.5	2.6	499	8.86	73.21	0.50	171	5.03

This report supersedes all previous preliminary and final reports with this file number dated prior to the date on this certificate. Signature indicates final approval; preliminary reports are unsigned and should be used for reference only.

BUREAU VERITAS MINERAL LABORATORIES Canada

www.bureauveritas.com/um

Bureau Veritas Commodities Canada Ltd.

9050 Shaughnessy St Vancouver British Columbia V6P 6E5 Canada
PHONE (604) 253-3158

Client: **Kore Mining Ltd.**
Suite 1601 - 277 Thurlow St.
Vancouver British Columbia V6C 0C1 Canada

Project: GC
Report Date: January 29, 2021

CERTIFICATE OF ANALYSIS VAN20002800.1

Method		MA250	MA250	MA250	MA250	MA250	MA250	MA250	MA250	MA250	MA250	MA250	MA250	MA250	MA250	MA250	MA250	MA250	MA250	MA250	MA250
Analyte		P	La	Cr	Mg	Ba	Ti	Al	Na	K	W	Zr	Sn	Be	Sc	S	Y	Ce	Pr	Nd	Sm
Unit		%	ppm	ppm	%	ppm	%	%	%	%	ppm	ppm	ppm	ppm	ppm	%	ppm	ppm	ppm	ppm	ppm
MDL		0.001	0.1	1	0.01	1	0.001	0.01	0.001	0.01	0.1	0.2	0.1	1	0.1	0.04	0.1	0.02	0.1	0.1	0.1
3782091	Drill Core	0.086	9.3	66	2.59	357	0.337	7.33	0.964	1.61	16.9	44.6	0.4	<1	20.1	0.49	10.7	16.88	2.2	9.5	2.2
3782092	Drill Core	0.074	8.5	9	1.04	437	0.186	7.47	3.040	1.32	3.4	59.4	0.4	<1	5.3	0.42	7.9	15.52	1.8	7.2	1.5
3782093	Drill Core	0.097	10.7	8	1.16	281	0.205	8.01	3.035	1.47	1.3	57.8	0.4	<1	5.7	1.00	8.7	19.49	2.3	10.2	2.1
3782094	Drill Core	0.082	9.3	12	1.25	431	0.195	7.61	2.063	2.34	1.1	58.4	0.4	1	6.1	0.77	7.2	16.82	2.1	7.8	2.1
3782095	Drill Core	0.150	30.9	88	2.72	373	0.307	5.61	0.053	2.36	1.8	73.3	1.7	1	10.3	0.85	16.4	49.74	6.7	25.7	4.9
3782096	Drill Core	0.127	27.1	92	2.21	279	0.288	5.26	0.048	2.39	3.2	79.0	1.5	1	11.1	0.84	15.8	42.75	6.0	24.3	4.6
3782097	Drill Core	0.150	19.5	117	2.48	61	0.216	4.96	0.048	1.80	4.4	54.9	1.1	1	16.8	1.76	17.0	31.94	4.8	18.3	4.3
3782098	Drill Core	0.094	6.6	172	3.66	531	0.334	7.48	0.064	2.40	1.9	29.4	0.5	1	37.3	1.29	9.0	13.47	1.9	8.5	2.2
3782099	Drill Core	0.146	19.4	95	2.09	76	0.253	5.90	0.055	2.81	5.0	72.8	1.2	1	18.8	2.08	19.1	34.11	5.0	20.5	4.4
3782100	Rock Pulp	0.025	19.5	24	3.54	407	0.114	3.45	0.121	1.08	32.1	33.3	0.8	1	4.2	0.05	14.4	36.50	4.5	16.7	3.2
3782101	Drill Core	0.064	20.0	88	1.37	89	0.227	5.81	0.139	2.47	5.8	92.4	1.4	1	15.5	2.27	14.9	37.39	5.2	20.8	4.4
3782102	Drill Core	0.055	20.4	98	1.08	98	0.200	4.70	0.355	1.90	2.8	84.4	1.3	1	11.1	1.43	14.1	33.62	4.9	19.6	3.9
3782103	Drill Core	0.077	5.1	240	4.58	234	0.288	6.12	0.488	1.01	1.2	23.3	0.5	<1	45.3	2.01	8.9	10.84	1.5	7.3	1.9
3782104	Drill Core	0.078	5.7	176	4.28	350	0.296	6.64	0.323	1.38	1.3	26.3	0.5	<1	39.4	2.05	8.3	11.86	1.6	7.5	2.0
3782105	Drill Core	0.083	5.6	186	4.37	329	0.301	6.54	0.383	1.33	1.2	25.3	0.5	<1	39.7	2.60	8.6	11.46	1.6	7.6	2.0
3782106	Drill Core	0.048	17.7	103	1.26	71	0.168	4.83	0.071	2.22	1.3	71.3	1.2	1	10.9	2.61	10.5	31.02	4.4	17.9	3.5
3782107	Drill Core	0.062	21.5	109	1.62	123	0.232	6.28	0.181	2.71	1.7	90.6	1.4	2	13.5	1.26	12.6	38.67	5.2	20.7	4.0
3782108	Drill Core	0.079	20.6	87	1.13	131	0.264	5.99	0.484	2.76	1.4	91.1	1.5	2	14.7	1.63	16.9	37.46	5.4	22.1	4.7
3782109	Drill Core	0.082	15.9	91	2.05	148	0.303	7.27	0.519	3.06	1.1	82.7	1.2	1	19.8	1.68	13.9	30.75	4.1	16.7	3.5
3782110	Rock Pulp	0.034	10.2	19	0.45	681	0.171	6.18	3.108	1.44	0.4	46.3	2.0	<1	5.5	<0.04	13.5	20.20	2.3	9.2	2.0
3782111	Drill Core	0.089	7.1	178	3.79	457	0.315	6.64	0.621	1.40	0.7	30.9	0.5	<1	37.6	1.92	9.7	14.11	1.9	8.9	2.3
3782112	Drill Core	0.139	13.2	51	1.35	122	0.303	7.33	1.189	2.89	1.5	48.1	1.1	1	14.9	1.78	16.5	26.04	3.9	17.3	4.0
3782113	Drill Core	0.051	19.1	79	0.93	85	0.265	4.88	0.088	2.48	1.3	82.6	1.3	1	14.9	1.63	15.7	33.29	4.7	19.0	3.9
3782114	Drill Core	0.153	14.7	65	1.31	111	0.346	7.72	0.404	3.98	2.0	60.3	1.0	2	15.2	1.91	23.3	29.34	4.4	19.5	4.4
3782115	Drill Core	0.092	5.8	245	4.05	295	0.355	6.81	0.700	0.86	5.8	22.7	0.5	<1	44.4	0.76	10.5	11.72	1.5	7.1	1.9
3782116	Drill Core	0.095	10.8	94	2.70	171	0.298	7.47	0.073	3.23	7.0	78.0	0.8	1	19.6	1.73	13.1	21.51	2.7	11.2	2.5
3782117	Drill Core	0.113	8.7	196	4.24	438	0.385	7.81	0.809	1.22	4.6	31.0	0.7	<1	34.0	0.65	12.2	17.64	2.3	10.3	2.5
3782118	Drill Core	0.142	7.9	178	4.14	521	0.394	8.14	0.540	1.80	2.5	32.5	1.2	<1	33.3	1.60	11.1	16.37	2.1	9.5	2.3
3782119	Drill Core	0.079	17.5	103	1.83	1015	0.262	6.64	0.774	2.36	3.0	82.0	1.0	1	14.1	0.45	20.3	31.79	4.3	17.2	3.6
3782120	Rock Pulp	0.103	9.2	25	1.87	944	0.314	8.21	2.274	1.57	5.5	45.2	1.3	<1	15.2	1.02	13.8	18.88	2.4	10.2	2.5

This report supersedes all previous preliminary and final reports with this file number dated prior to the date on this certificate. Signature indicates final approval; preliminary reports are unsigned and should be used for reference only.

BUREAU VERITAS MINERAL LABORATORIES Canada

www.bureauveritas.com/um

Bureau Veritas Commodities Canada Ltd.

9050 Shaughnessy St Vancouver British Columbia V6P 6E5 Canada
PHONE (604) 253-3158

Client: **Kore Mining Ltd.**
Suite 1601 - 277 Thurlow St.
Vancouver British Columbia V6C 0C1 Canada

Project: GC
Report Date: January 29, 2021

CERTIFICATE OF ANALYSIS VAN20002800.1

Method		MA250	MA250	MA250	MA250	MA250	MA250	MA250	MA250	MA250	MA250	MA250	MA250	MA250	MA250	MA250	MA250	MA250	MA250	MA250	MA250
Analyte		Eu	Gd	Tb	Dy	Ho	Er	Tm	Yb	Lu	Hf	Li	Rb	Ta	Nb	Cs	Ga	In	Re	Se	Te
Unit		ppm	ppm	ppm	ppm	ppm	ppm	ppm	ppm	ppm	ppm	ppm	ppm	ppm	ppm	ppm	ppm	ppm	ppm	ppm	ppm
MDL		0.1	0.1	0.1	0.1	0.1	0.1	0.1	0.1	0.1	0.02	0.1	0.1	0.1	0.04	0.1	0.02	0.01	0.002	0.3	0.05
3782091	Drill Core	0.7	2.3	0.3	2.1	0.4	1.4	0.2	1.2	0.2	1.24	37.5	79.4	0.2	2.37	8.5	13.59	0.03	<0.002	0.4	0.52
3782092	Drill Core	0.4	1.3	0.2	1.5	0.3	1.1	0.2	1.1	0.2	1.51	38.7	44.0	0.2	2.10	2.8	15.12	0.02	<0.002	0.5	0.11
3782093	Drill Core	0.5	1.6	0.2	1.6	0.3	1.1	0.2	1.1	0.2	1.52	61.8	49.0	0.2	2.33	2.4	16.36	<0.01	<0.002	0.9	<0.05
3782094	Drill Core	0.5	1.6	0.2	1.6	0.3	1.0	0.2	1.1	<0.1	1.57	76.7	62.7	0.2	2.35	2.6	14.73	0.02	<0.002	3.4	0.16
3782095	Drill Core	1.2	4.2	0.5	3.2	0.5	1.6	0.2	1.7	0.2	2.24	113.2	86.4	0.6	8.29	4.3	14.15	0.03	0.026	10.0	0.69
3782096	Drill Core	0.8	4.3	0.4	2.8	0.5	1.8	0.3	1.9	0.3	2.00	52.4	88.0	0.5	7.24	4.1	13.11	0.05	0.052	14.0	0.64
3782097	Drill Core	1.2	3.4	0.4	3.0	0.5	1.7	0.2	1.9	0.3	1.26	119.0	67.6	0.3	4.41	3.9	11.08	0.05	0.030	16.0	0.53
3782098	Drill Core	0.5	2.0	0.3	1.7	0.3	0.9	0.2	0.9	0.2	0.88	460.6	94.4	<0.1	1.29	7.6	15.25	0.04	0.003	8.1	<0.05
3782099	Drill Core	1.3	4.0	0.5	3.3	0.6	2.0	0.3	2.0	0.3	1.78	34.0	90.4	0.3	6.18	4.3	17.76	0.06	0.046	14.1	0.15
3782100	Rock Pulp	0.6	2.5	0.3	2.3	0.4	1.3	0.2	1.2	0.2	0.93	17.5	43.1	0.2	3.53	2.1	7.75	0.02	<0.002	0.5	<0.05
3782101	Drill Core	0.8	3.6	0.5	2.8	0.5	1.6	0.2	1.8	0.3	2.34	10.8	91.9	0.4	6.65	4.7	15.33	0.06	0.087	35.8	0.29
3782102	Drill Core	0.8	3.2	0.4	2.3	0.5	1.5	0.2	1.7	0.3	2.05	6.0	81.2	0.4	7.05	3.7	13.36	0.05	0.129	38.6	0.27
3782103	Drill Core	0.7	2.0	0.2	1.7	0.3	1.0	0.1	0.9	0.1	0.75	57.5	45.3	<0.1	0.72	2.8	13.31	0.04	<0.002	26.1	0.05
3782104	Drill Core	0.6	2.0	0.2	1.6	0.3	0.9	0.1	0.9	0.1	0.85	54.8	58.3	<0.1	0.91	3.2	12.98	0.05	<0.002	21.4	0.08
3782105	Drill Core	0.6	2.0	0.2	1.7	0.3	0.9	0.1	0.9	0.1	0.80	62.1	55.0	<0.1	0.84	3.0	13.20	0.04	<0.002	23.1	0.07
3782106	Drill Core	0.8	2.7	0.3	1.8	0.4	1.1	0.2	1.3	0.2	1.80	21.6	80.9	0.3	5.62	3.8	14.37	0.06	0.061	62.2	0.48
3782107	Drill Core	0.8	3.0	0.4	2.2	0.4	1.3	0.2	1.5	0.3	2.42	74.2	95.5	0.5	7.21	5.0	15.53	0.05	0.054	32.6	0.22
3782108	Drill Core	1.0	3.8	0.4	2.8	0.6	1.8	0.3	2.0	0.4	2.43	50.9	86.2	0.4	7.11	4.9	16.23	0.06	0.186	27.5	0.20
3782109	Drill Core	0.9	3.0	0.3	2.4	0.5	1.5	0.2	1.6	0.3	2.33	32.8	83.7	0.4	5.72	4.5	17.41	0.05	0.063	19.2	0.18
3782110	Rock Pulp	0.5	2.0	0.3	2.2	0.5	1.5	0.2	1.5	0.2	1.46	2.4	27.9	0.3	4.66	0.3	12.11	0.03	<0.002	<0.3	<0.05
3782111	Drill Core	0.6	2.1	0.3	1.8	0.3	1.0	0.1	1.0	0.2	0.91	40.0	53.9	<0.1	1.30	3.1	13.42	0.04	0.007	10.4	<0.05
3782112	Drill Core	1.0	3.5	0.4	2.9	0.6	1.7	0.2	1.7	0.3	1.46	28.7	67.3	0.3	5.25	3.6	16.07	0.04	0.027	21.2	0.17
3782113	Drill Core	0.9	3.2	0.4	2.5	0.5	1.8	0.3	2.0	0.3	2.07	22.4	85.7	0.5	7.78	4.0	13.26	0.06	0.099	22.1	0.25
3782114	Drill Core	1.1	4.1	0.6	3.7	0.8	2.4	0.3	2.4	0.4	1.68	13.3	86.4	0.3	6.44	4.2	17.80	0.05	0.036	24.9	0.19
3782115	Drill Core	0.6	2.1	0.3	1.9	0.4	1.1	0.2	1.0	0.1	0.69	30.4	30.3	<0.1	1.19	3.2	12.92	0.05	<0.002	7.5	<0.05
3782116	Drill Core	0.7	2.5	0.3	2.3	0.5	1.3	0.2	1.3	0.2	2.44	20.6	60.3	0.5	4.31	4.3	17.45	0.04	0.022	19.1	0.09
3782117	Drill Core	0.7	2.5	0.3	2.3	0.4	1.3	0.2	1.2	0.2	1.01	34.5	43.0	0.1	1.86	3.5	15.13	0.06	0.009	7.4	<0.05
3782118	Drill Core	0.7	2.3	0.3	2.2	0.4	1.3	0.2	1.2	0.2	1.00	35.6	44.6	0.1	1.89	2.9	16.03	0.07	<0.002	22.3	<0.05
3782119	Drill Core	0.9	3.5	0.5	3.4	0.7	2.1	0.3	2.0	0.3	2.33	21.9	62.8	0.5	7.09	3.7	17.48	0.05	0.087	11.1	0.10
3782120	Rock Pulp	0.7	2.5	0.3	2.5	0.5	1.5	0.2	1.4	0.2	1.42	22.9	46.6	0.2	2.42	3.0	17.24	0.10	0.043	1.6	0.41

This report supersedes all previous preliminary and final reports with this file number dated prior to the date on this certificate. Signature indicates final approval; preliminary reports are unsigned and should be used for reference only.

BUREAU VERITAS MINERAL LABORATORIES Canada

www.bureauveritas.com/um

Bureau Veritas Commodities Canada Ltd.

9050 Shaughnessy St Vancouver British Columbia V6P 6E5 Canada
PHONE (604) 253-3158

Client: **Kore Mining Ltd.**
Suite 1601 - 277 Thurlow St.
Vancouver British Columbia V6C 0C1 Canada

Project: GC
Report Date: January 29, 2021

CERTIFICATE OF ANALYSIS VAN20002800.1

		Method	MA250
		Analyte	Tl
		Unit	ppm
		MDL	0.05
3782091	Drill Core		1.24
3782092	Drill Core		0.78
3782093	Drill Core		0.84
3782094	Drill Core		1.27
3782095	Drill Core		1.41
3782096	Drill Core		1.56
3782097	Drill Core		1.22
3782098	Drill Core		1.59
3782099	Drill Core		1.72
3782100	Rock Pulp		0.69
3782101	Drill Core		1.79
3782102	Drill Core		1.53
3782103	Drill Core		0.81
3782104	Drill Core		1.08
3782105	Drill Core		1.01
3782106	Drill Core		1.40
3782107	Drill Core		1.56
3782108	Drill Core		1.70
3782109	Drill Core		1.93
3782110	Rock Pulp		0.13
3782111	Drill Core		0.97
3782112	Drill Core		1.61
3782113	Drill Core		1.41
3782114	Drill Core		2.15
3782115	Drill Core		0.48
3782116	Drill Core		1.90
3782117	Drill Core		0.74
3782118	Drill Core		1.19
3782119	Drill Core		1.17
3782120	Rock Pulp		0.62

This report supersedes all previous preliminary and final reports with this file number dated prior to the date on this certificate. Signature indicates final approval; preliminary reports are unsigned and should be used for reference only.

BUREAU VERITAS MINERAL LABORATORIES Canada

www.bureauveritas.com/um

Bureau Veritas Commodities Canada Ltd.

9050 Shaughnessy St Vancouver British Columbia V6P 6E5 Canada
PHONE (604) 253-3158

Client: **Kore Mining Ltd.**
Suite 1601 - 277 Thurlow St.
Vancouver British Columbia V6C 0C1 Canada

Project: GC
Report Date: January 29, 2021

CERTIFICATE OF ANALYSIS VAN20002800.1

Method		WGHT	FA450	MA250	MA250	MA250	MA250	MA250	MA250	MA250	MA250	MA250	MA250	MA250	MA250	MA250	MA250	MA250	MA250	MA250	MA250
Analyte		Wgt	Au	Mo	Cu	Pb	Zn	Ag	Ni	Co	Mn	Fe	As	U	Th	Sr	Cd	Sb	Bi	V	Ca
Unit		kg	ppm	ppm	ppm	ppm	ppm	ppb	ppm	ppm	ppm	%	ppm	ppm	ppm	ppm	ppm	ppm	ppm	ppm	%
MDL		0.01	0.005	0.05	0.1	0.02	0.2	20	0.1	0.2	1	0.01	0.2	0.1	0.1	1	0.02	0.02	0.04	1	0.01
3782121	Drill Core	2.61	0.010	18.07	109.3	10.18	239.3	400	47.8	20.4	693	4.33	4.8	3.7	5.1	191	5.62	3.49	0.19	408	2.44
3782122	Drill Core	2.85	0.011	32.48	76.4	5.99	420.9	286	65.0	14.4	422	3.48	5.2	5.7	4.8	115	10.43	17.40	0.24	563	1.90
3782123	Drill Core	3.33	0.016	41.47	117.3	8.09	717.0	465	86.1	10.6	420	3.29	12.8	6.1	5.7	108	19.09	6.81	0.42	617	3.26
3782124	Drill Core	1.50	0.015	24.05	55.5	4.80	135.4	588	46.8	8.1	458	2.63	31.6	4.4	4.8	236	2.69	9.46	0.16	394	3.58
3782125	Drill Core	1.09	0.013	23.97	66.7	4.55	140.9	431	55.6	8.9	455	2.59	38.6	4.8	5.3	227	2.92	9.88	0.18	407	3.58
3782126	Drill Core	3.01	0.014	12.23	61.5	9.54	281.9	1838	48.8	7.3	785	2.64	11.3	3.3	3.9	250	5.89	22.68	0.17	321	4.40
3782127	Drill Core	3.77	0.745	17.52	46.9	17.98	196.6	1648	43.7	10.0	424	3.72	1874.4	2.7	3.1	282	3.25	34.54	0.26	219	2.81
3782128	Drill Core	2.20	0.039	0.70	60.1	11.04	55.0	3767	26.1	26.0	1035	4.19	485.3	0.6	1.1	844	0.47	31.72	<0.04	204	7.54
3782129	Drill Core	3.25	0.067	4.38	27.7	11.72	28.7	1865	37.6	13.3	588	3.13	595.3	2.2	4.3	702	0.19	8.97	0.13	144	4.26
3782130	Rock Pulp	0.07	<0.005	4.16	18.6	2.60	34.0	<20	10.5	3.9	653	2.45	2.6	1.0	2.2	168	<0.02	0.31	0.05	32	1.46
3782131	Drill Core	3.40	0.037	5.07	69.4	15.25	80.4	1348	53.3	13.1	426	3.51	148.5	2.5	5.1	522	0.75	5.85	0.27	161	3.22
3782132	Drill Core	2.65	0.040	6.35	105.4	13.46	184.7	887	64.6	11.9	393	3.40	105.5	2.8	5.2	444	3.57	5.63	0.30	248	2.69
3782133	Drill Core	4.18	0.024	0.29	108.9	9.58	58.2	948	49.8	33.5	1130	5.48	222.1	0.9	3.1	916	0.23	15.61	0.07	224	6.62
3782134	Drill Core	3.88	0.060	4.77	78.9	17.57	139.6	3388	52.4	12.4	441	3.71	213.2	2.6	5.5	543	1.39	21.49	0.29	136	3.26
3782135	Drill Core	3.70	0.055	0.94	71.6	22.76	46.8	1616	52.2	31.6	1170	5.45	515.5	1.2	2.6	1082	0.19	13.30	0.10	220	7.93
3782136	Drill Core	2.29	0.043	3.36	69.8	16.81	76.9	9223	44.5	12.8	490	3.65	184.4	2.7	5.8	594	0.91	30.74	0.20	147	3.84
3782137	Drill Core	2.25	0.046	1.42	71.6	10.52	39.2	4714	42.5	28.8	1008	4.32	390.8	1.3	2.8	1092	0.31	28.98	0.06	183	7.25
3782138	Drill Core	5.32	0.042	4.24	18.8	28.65	95.6	1054	45.2	9.2	633	3.22	177.4	3.2	7.1	916	1.04	9.46	0.18	155	5.01
3782139	Drill Core	4.32	0.093	2.50	44.2	23.76	84.8	3550	86.0	33.2	1306	5.59	1010.5	1.4	2.5	1339	0.84	27.33	0.06	219	9.92
3782140	Rock Pulp	0.07	0.136	3.81	9.4	10.95	73.4	337	23.3	4.9	229	1.04	81.6	3.3	6.4	156	0.82	41.51	0.09	121	11.78
3782141	Drill Core	5.16	0.114	0.60	63.8	6.37	43.5	2614	47.9	33.0	1322	5.71	542.3	1.2	2.2	1263	0.42	36.21	<0.04	255	9.36
3782142	Drill Core	3.54	0.088	0.72	27.7	2.85	51.3	697	82.8	31.9	1282	5.51	422.6	0.9	1.9	1335	0.35	9.76	<0.04	240	9.33
3782143	Drill Core	1.87	0.055	0.68	107.0	6.90	50.1	8690	54.4	32.8	1169	5.35	634.0	0.8	1.8	1179	0.44	64.69	<0.04	188	8.29
3782144	Drill Core	0.79	0.099	2.21	106.6	11.82	63.3	5634	127.7	32.1	1550	5.98	693.7	1.2	1.9	1368	0.52	39.21	0.06	256	10.14
3782145	Drill Core	0.79	0.166	2.49	70.0	13.36	58.5	3615	121.9	34.2	1456	5.85	1042.8	1.3	2.1	1229	0.44	29.39	0.06	261	9.56
3782146	Drill Core	2.84	0.043	4.52	69.2	9.31	28.1	5262	35.1	16.0	452	3.53	228.3	2.4	4.7	667	0.19	28.81	0.13	194	3.66
3782147	Drill Core	3.88	0.016	0.77	45.4	4.12	69.2	2100	70.2	29.1	1042	4.90	151.8	0.6	1.2	1626	0.50	18.40	<0.04	180	8.48
3782148	Drill Core	3.67	0.076	0.47	55.9	3.30	39.3	1248	60.1	33.4	1096	4.68	219.2	0.6	1.5	1091	0.22	27.82	<0.04	162	7.86
3782149	Drill Core	1.83	0.026	3.55	67.0	5.67	43.0	3515	26.4	9.4	540	2.71	86.0	2.1	4.5	474	0.74	47.22	0.14	137	3.42
3782150	Rock Pulp	0.07	<0.005	5.30	17.5	3.02	35.2	<20	11.2	4.0	648	2.46	3.2	1.1	2.8	169	<0.02	0.43	<0.04	32	1.46

This report supersedes all previous preliminary and final reports with this file number dated prior to the date on this certificate. Signature indicates final approval; preliminary reports are unsigned and should be used for reference only.

BUREAU VERITAS MINERAL LABORATORIES Canada

www.bureauveritas.com/um

Bureau Veritas Commodities Canada Ltd.

9050 Shaughnessy St Vancouver British Columbia V6P 6E5 Canada
PHONE (604) 253-3158

Client: **Kore Mining Ltd.**
Suite 1601 - 277 Thurlow St.
Vancouver British Columbia V6C 0C1 Canada

Project: GC
Report Date: January 29, 2021

CERTIFICATE OF ANALYSIS VAN20002800.1

Method		MA250	MA250	MA250	MA250	MA250	MA250	MA250	MA250	MA250	MA250	MA250	MA250	MA250	MA250	MA250	MA250	MA250	MA250	MA250	MA250
Analyte		P	La	Cr	Mg	Ba	Ti	Al	Na	K	W	Zr	Sn	Be	Sc	S	Y	Ce	Pr	Nd	Sm
Unit		%	ppm	ppm	%	ppm	%	%	%	%	ppm	ppm	ppm	ppm	ppm	%	ppm	ppm	ppm	ppm	ppm
MDL		0.001	0.1	1	0.01	1	0.001	0.01	0.001	0.01	0.1	0.2	0.1	1	0.1	0.04	0.1	0.02	0.1	0.1	0.1
3782121	Drill Core	0.099	10.9	85	2.56	467	0.313	8.00	1.173	2.87	5.9	70.6	0.9	1	18.9	1.05	15.1	21.66	2.8	11.5	2.6
3782122	Drill Core	0.076	16.9	103	1.68	96	0.292	6.09	0.332	2.61	2.9	77.0	1.1	1	17.5	1.34	19.3	31.68	4.3	17.3	3.6
3782123	Drill Core	0.062	21.2	111	1.23	98	0.265	5.97	0.308	1.92	2.2	89.5	1.2	1	12.0	1.52	20.9	36.36	5.1	20.6	4.2
3782124	Drill Core	0.092	18.9	67	1.58	277	0.233	6.03	0.096	1.78	6.5	72.3	0.8	1	11.0	0.97	14.8	33.54	4.4	18.1	3.6
3782125	Drill Core	0.079	19.8	81	1.58	553	0.251	6.05	0.118	1.68	8.0	77.2	0.7	1	12.5	0.79	14.6	34.54	4.5	18.0	3.5
3782126	Drill Core	0.088	16.5	94	2.08	107	0.173	4.65	0.037	1.84	2.1	66.3	1.1	<1	10.2	1.34	12.8	27.56	4.0	16.0	3.2
3782127	Drill Core	0.077	13.1	42	1.23	75	0.174	5.04	0.039	1.76	5.5	58.9	1.0	<1	9.0	1.78	10.1	25.25	3.3	13.8	2.9
3782128	Drill Core	0.082	6.0	36	2.93	602	0.278	7.11	0.272	2.33	10.3	16.1	0.9	1	17.4	0.43	9.0	12.27	1.6	7.3	1.9
3782129	Drill Core	0.096	16.9	46	1.69	439	0.228	5.73	1.492	1.38	20.0	67.3	0.8	<1	12.7	0.77	12.7	33.62	4.1	16.7	3.5
3782130	Rock Pulp	0.035	9.9	18	0.45	678	0.171	6.09	3.066	1.44	0.4	46.8	2.0	<1	5.6	<0.04	13.2	19.87	2.3	9.2	2.0
3782131	Drill Core	0.068	19.0	74	1.38	167	0.273	5.72	1.567	1.68	16.3	82.2	1.2	1	14.2	1.68	13.7	37.82	4.7	18.7	3.7
3782132	Drill Core	0.051	17.1	80	1.31	70	0.289	6.00	0.916	2.75	8.3	92.9	1.4	1	14.5	1.52	12.3	37.53	4.7	19.1	4.0
3782133	Drill Core	0.076	7.2	145	3.46	689	0.272	6.21	0.915	2.15	7.3	20.5	1.0	<1	35.8	1.04	8.7	13.74	2.1	8.1	2.3
3782134	Drill Core	0.042	18.5	85	1.33	160	0.222	4.90	2.163	1.10	15.0	66.6	1.1	<1	15.2	1.84	11.6	34.43	4.5	17.1	3.4
3782135	Drill Core	0.091	9.8	172	3.61	588	0.271	6.20	0.534	2.46	17.3	29.3	1.0	1	29.0	1.49	10.8	18.36	2.6	11.2	2.5
3782136	Drill Core	0.049	18.6	67	1.71	160	0.243	6.19	0.930	1.55	23.8	79.3	0.8	<1	14.7	1.72	12.6	35.31	4.6	17.7	3.5
3782137	Drill Core	0.061	10.1	83	3.06	383	0.266	6.66	2.121	1.48	15.1	35.9	0.6	1	21.1	0.90	9.9	19.58	2.4	10.6	2.7
3782138	Drill Core	0.057	21.3	67	2.15	424	0.198	5.78	0.187	1.03	24.3	82.6	0.8	<1	11.2	1.10	13.4	38.68	5.1	19.5	3.8
3782139	Drill Core	0.064	8.8	236	4.60	471	0.239	5.13	0.040	1.73	22.0	37.2	1.0	1	28.3	0.93	11.8	17.09	2.4	10.2	2.3
3782140	Rock Pulp	0.025	21.1	24	3.66	438	0.121	3.43	0.122	1.06	24.9	32.3	0.6	1	4.0	<0.04	15.0	38.37	4.8	17.4	3.8
3782141	Drill Core	0.089	8.7	105	4.06	565	0.296	6.59	0.038	2.43	19.6	23.6	0.5	<1	30.3	0.90	10.7	16.41	2.1	10.3	2.6
3782142	Drill Core	0.075	7.5	191	4.20	989	0.251	5.92	0.037	2.56	13.9	17.9	0.6	<1	28.6	0.42	9.3	14.62	1.9	8.8	2.1
3782143	Drill Core	0.070	8.0	136	3.65	490	0.185	5.87	0.561	2.40	10.3	17.0	0.3	<1	23.8	0.94	8.3	14.43	1.8	7.6	2.0
3782144	Drill Core	0.097	8.6	293	4.50	565	0.252	5.01	0.075	2.40	18.5	30.1	0.8	<1	26.1	0.74	11.3	16.65	2.4	10.2	2.5
3782145	Drill Core	0.098	9.9	292	4.13	515	0.262	5.35	0.135	2.37	20.9	29.2	0.7	1	25.5	0.97	11.7	18.54	2.5	11.4	3.0
3782146	Drill Core	0.073	17.1	66	1.54	465	0.238	6.24	2.177	1.68	18.4	62.0	0.3	1	13.7	1.30	12.5	30.95	4.1	16.3	3.1
3782147	Drill Core	0.054	5.8	200	3.88	553	0.172	4.31	0.179	1.90	10.0	21.0	0.4	<1	27.4	0.40	10.4	12.05	1.6	7.8	2.1
3782148	Drill Core	0.063	5.3	168	3.82	545	0.181	5.04	1.527	1.37	8.8	13.1	0.4	<1	26.0	0.44	7.6	10.71	1.5	6.5	1.6
3782149	Drill Core	0.092	14.8	54	1.27	526	0.191	4.20	1.524	0.95	25.0	60.5	0.4	<1	9.6	0.78	9.7	27.61	3.4	14.0	2.5
3782150	Rock Pulp	0.037	10.8	18	0.46	705	0.179	6.02	3.164	1.40	0.6	46.8	2.0	1	5.5	0.04	13.2	21.01	2.5	9.1	2.0

This report supersedes all previous preliminary and final reports with this file number dated prior to the date on this certificate. Signature indicates final approval; preliminary reports are unsigned and should be used for reference only.

BUREAU VERITAS MINERAL LABORATORIES Canada

www.bureauveritas.com/um

Bureau Veritas Commodities Canada Ltd.

9050 Shaughnessy St Vancouver British Columbia V6P 6E5 Canada
PHONE (604) 253-3158

Client: **Kore Mining Ltd.**
Suite 1601 - 277 Thurlow St.
Vancouver British Columbia V6C 0C1 Canada

Project: GC
Report Date: January 29, 2021

CERTIFICATE OF ANALYSIS VAN20002800.1

Method		MA250	MA250	MA250	MA250	MA250	MA250	MA250	MA250	MA250	MA250	MA250	MA250	MA250	MA250	MA250	MA250	MA250	MA250	MA250	MA250
Analyte		Eu	Gd	Tb	Dy	Ho	Er	Tm	Yb	Lu	Hf	Li	Rb	Ta	Nb	Cs	Ga	In	Re	Se	Te
Unit		ppm	ppm	ppm	ppm	ppm	ppm	ppm	ppm	ppm	ppm	ppm	ppm	ppm	ppm	ppm	ppm	ppm	ppm	ppm	ppm
MDL		0.1	0.1	0.1	0.1	0.1	0.1	0.1	0.1	0.1	0.02	0.1	0.1	0.1	0.04	0.1	0.02	0.01	0.002	0.3	0.05
3782121	Drill Core	0.6	2.6	0.4	2.7	0.6	1.7	0.2	1.7	0.3	2.31	20.7	63.6	0.5	5.16	3.6	18.23	0.04	0.031	17.6	0.15
3782122	Drill Core	0.9	3.5	0.5	3.3	0.7	2.0	0.3	2.0	0.3	2.12	14.4	75.5	0.5	7.30	4.0	15.14	0.05	0.072	27.1	0.22
3782123	Drill Core	1.1	3.8	0.6	3.3	0.7	2.1	0.3	2.2	0.4	2.32	69.2	78.0	0.6	8.44	9.6	18.72	0.06	0.095	29.6	0.25
3782124	Drill Core	0.7	3.1	0.4	2.5	0.5	1.5	0.2	1.5	0.2	1.99	58.3	66.2	0.4	6.83	5.7	13.21	0.02	0.044	18.2	0.12
3782125	Drill Core	0.7	3.1	0.4	2.5	0.6	1.6	0.2	1.8	0.2	2.18	87.0	65.2	0.5	6.89	6.5	13.34	0.02	0.046	14.0	0.11
3782126	Drill Core	0.7	2.7	0.3	2.1	0.4	1.3	0.2	1.3	0.2	1.78	13.9	63.3	0.3	4.69	3.7	12.65	0.04	0.035	29.5	0.18
3782127	Drill Core	0.8	2.4	0.3	1.9	0.4	1.1	0.2	1.1	0.2	1.64	46.2	58.5	0.3	4.19	4.3	12.75	0.04	0.066	30.3	0.65
3782128	Drill Core	0.6	2.0	0.2	1.7	0.3	0.9	0.1	0.8	0.1	0.47	15.3	70.5	<0.1	0.91	2.2	13.56	0.04	<0.002	3.7	0.05
3782129	Drill Core	0.9	3.1	0.4	2.4	0.5	1.3	0.2	1.4	0.2	1.86	11.2	43.7	0.4	5.37	1.9	14.42	0.02	0.018	7.9	0.09
3782130	Rock Pulp	0.6	2.0	0.3	2.2	0.5	1.4	0.2	1.6	0.2	1.48	2.4	28.0	0.3	4.63	0.3	12.15	0.03	<0.002	<0.3	<0.05
3782131	Drill Core	0.8	3.0	0.4	2.5	0.5	1.5	0.2	1.7	0.3	2.17	4.3	53.0	0.5	7.18	2.3	14.58	0.04	0.019	19.7	0.14
3782132	Drill Core	0.9	3.2	0.4	2.5	0.5	1.4	0.2	1.6	0.3	2.58	4.9	68.1	0.5	7.23	2.6	17.03	0.04	0.034	32.4	0.22
3782133	Drill Core	0.7	2.2	0.4	1.9	0.3	0.9	0.1	0.8	0.1	0.71	5.5	68.9	0.1	1.33	1.8	12.51	0.09	<0.002	5.8	0.63
3782134	Drill Core	0.9	3.0	0.3	2.1	0.4	1.1	0.2	1.6	0.2	1.92	3.1	36.3	0.4	5.44	0.9	10.93	0.04	0.022	20.4	0.27
3782135	Drill Core	0.9	2.7	0.3	2.1	0.4	1.2	0.2	1.2	0.2	0.93	12.4	80.8	0.1	2.03	2.0	13.50	0.05	0.003	6.5	0.78
3782136	Drill Core	0.8	2.9	0.3	2.4	0.4	1.4	0.2	1.7	0.3	2.29	24.1	51.0	0.4	5.87	1.6	13.61	0.03	0.013	11.7	0.28
3782137	Drill Core	0.7	2.1	0.2	1.8	0.4	1.1	0.2	1.1	0.2	1.03	11.7	50.3	0.1	2.02	1.4	13.29	0.05	0.007	4.7	0.55
3782138	Drill Core	0.9	3.1	0.3	2.3	0.7	1.4	0.2	1.7	0.3	2.34	51.3	36.1	0.4	6.24	1.2	10.79	0.02	0.011	13.5	0.34
3782139	Drill Core	1.0	2.5	0.3	2.2	0.4	1.1	0.2	1.2	0.2	1.16	21.4	58.8	0.2	2.04	1.3	11.96	0.07	0.003	5.2	0.87
3782140	Rock Pulp	0.6	3.0	0.4	2.4	0.5	1.3	0.2	1.4	0.2	1.00	18.5	41.8	0.3	3.55	2.2	7.89	0.01	<0.002	0.3	1.31
3782141	Drill Core	0.9	2.6	0.3	2.5	0.4	1.2	0.2	1.2	0.2	0.77	23.2	74.7	<0.1	1.33	1.7	13.65	0.05	<0.002	1.8	0.94
3782142	Drill Core	0.8	2.5	0.2	2.0	0.4	1.1	0.1	1.0	0.1	0.57	11.9	78.2	<0.1	1.09	1.8	13.35	0.06	0.003	1.0	0.94
3782143	Drill Core	0.7	1.9	0.2	1.7	0.3	0.9	0.1	0.8	0.2	0.54	6.2	76.9	<0.1	0.75	1.8	11.97	0.03	<0.002	2.8	0.78
3782144	Drill Core	0.9	2.8	0.3	2.2	0.5	1.3	0.2	1.2	0.2	0.98	3.4	75.7	0.1	1.99	1.4	13.58	0.07	0.005	3.5	0.69
3782145	Drill Core	0.9	3.1	0.3	2.4	0.5	1.3	0.2	1.2	0.2	1.02	4.0	76.3	0.1	2.20	1.5	13.47	0.05	<0.002	5.9	0.92
3782146	Drill Core	0.8	2.8	0.3	2.2	0.5	1.4	0.2	1.4	0.2	1.68	3.1	54.1	0.3	4.52	1.2	12.88	<0.01	0.020	8.5	0.19
3782147	Drill Core	0.8	2.3	0.3	2.2	0.4	1.3	0.2	1.0	0.2	0.65	4.3	68.2	<0.1	0.83	1.4	10.87	0.04	<0.002	1.8	0.80
3782148	Drill Core	0.7	1.9	0.2	1.6	0.3	0.8	0.1	0.7	0.1	0.37	2.9	51.8	<0.1	0.73	1.4	8.40	0.06	<0.002	2.0	0.64
3782149	Drill Core	0.6	2.3	0.2	1.8	0.3	1.0	0.2	1.1	0.2	1.75	5.9	28.9	0.3	4.48	0.8	8.19	0.03	0.010	5.4	0.25
3782150	Rock Pulp	0.6	1.7	0.3	2.2	0.5	1.6	0.3	1.8	0.3	1.65	2.7	27.6	0.3	4.90	0.3	11.95	0.04	<0.002	<0.3	<0.05

This report supersedes all previous preliminary and final reports with this file number dated prior to the date on this certificate. Signature indicates final approval; preliminary reports are unsigned and should be used for reference only.

BUREAU VERITAS MINERAL LABORATORIES Canada

www.bureauveritas.com/um

Bureau Veritas Commodities Canada Ltd.

9050 Shaughnessy St Vancouver British Columbia V6P 6E5 Canada
PHONE (604) 253-3158

Client: **Kore Mining Ltd.**
Suite 1601 - 277 Thurlow St.
Vancouver British Columbia V6C 0C1 Canada

Project: GC
Report Date: January 29, 2021

CERTIFICATE OF ANALYSIS VAN20002800.1

		Method	MA250
		Analyte	Tl
		Unit	ppm
		MDL	0.05
3782121	Drill Core		1.50
3782122	Drill Core		1.34
3782123	Drill Core		1.21
3782124	Drill Core		1.06
3782125	Drill Core		1.05
3782126	Drill Core		1.02
3782127	Drill Core		0.97
3782128	Drill Core		0.78
3782129	Drill Core		0.50
3782130	Rock Pulp		0.14
3782131	Drill Core		0.64
3782132	Drill Core		1.04
3782133	Drill Core		0.79
3782134	Drill Core		0.39
3782135	Drill Core		0.81
3782136	Drill Core		0.54
3782137	Drill Core		0.47
3782138	Drill Core		0.37
3782139	Drill Core		0.63
3782140	Rock Pulp		0.64
3782141	Drill Core		0.77
3782142	Drill Core		0.79
3782143	Drill Core		0.76
3782144	Drill Core		0.76
3782145	Drill Core		0.78
3782146	Drill Core		0.54
3782147	Drill Core		0.72
3782148	Drill Core		0.58
3782149	Drill Core		0.33
3782150	Rock Pulp		0.14

This report supersedes all previous preliminary and final reports with this file number dated prior to the date on this certificate. Signature indicates final approval; preliminary reports are unsigned and should be used for reference only.

BUREAU VERITAS MINERAL LABORATORIES Canada

www.bureauveritas.com/um

Bureau Veritas Commodities Canada Ltd.

9050 Shaughnessy St Vancouver British Columbia V6P 6E5 Canada
PHONE (604) 253-3158

Client: **Kore Mining Ltd.**
Suite 1601 - 277 Thurlow St.
Vancouver British Columbia V6C 0C1 Canada

Project: GC
Report Date: January 29, 2021

CERTIFICATE OF ANALYSIS VAN20002800.1

Method		WGHT	FA450	MA250	MA250	MA250	MA250	MA250	MA250	MA250	MA250	MA250	MA250	MA250	MA250	MA250	MA250	MA250	MA250	MA250	MA250
Analyte		Wgt	Au	Mo	Cu	Pb	Zn	Ag	Ni	Co	Mn	Fe	As	U	Th	Sr	Cd	Sb	Bi	V	Ca
Unit		kg	ppm	ppm	ppm	ppm	ppm	ppb	ppm	ppm	ppm	%	ppm	ppm	ppm	ppm	ppm	ppm	ppm	ppm	%
MDL		0.01	0.005	0.05	0.1	0.02	0.2	20	0.1	0.2	1	0.01	0.2	0.1	0.1	1	0.02	0.02	0.04	1	0.01
3782151	Drill Core	3.40	0.008	4.78	5.9	7.58	20.0	211	13.0	5.3	1067	2.75	26.6	1.5	1.6	718	0.14	3.14	<0.04	47	7.05
3782152	Drill Core	2.25	0.010	3.04	54.9	6.74	37.9	2735	49.5	22.3	1676	4.45	74.8	1.2	1.8	1065	0.56	41.97	0.08	141	9.96
3782153	Drill Core	0.82	0.034	1.41	17.2	24.10	35.4	999	63.7	20.3	1079	3.91	217.0	1.0	1.8	1287	0.29	11.03	0.12	209	7.91
3782154	Drill Core	2.44	0.024	5.41	54.2	12.64	51.7	4772	50.9	21.9	856	4.30	203.7	2.0	3.5	944	0.70	24.16	0.17	238	6.35
3782155	Drill Core	1.11	0.037	9.01	70.1	9.76	195.3	5616	59.0	11.7	536	5.39	135.6	2.6	4.4	428	3.82	44.39	0.15	318	3.62
3782156	Drill Core	3.38	0.037	0.71	59.8	4.12	58.4	1320	98.1	38.0	1068	5.94	244.0	0.5	1.0	1269	0.50	37.32	<0.04	187	8.58
3782157	Drill Core	2.57	0.046	11.29	80.8	7.08	134.1	3502	63.5	16.5	676	5.46	137.9	3.1	5.8	564	1.82	35.00	0.20	200	3.86
3782158	Drill Core	2.05	0.010	0.87	73.6	8.29	54.5	514	46.7	28.6	1023	5.04	83.6	1.3	2.6	912	0.22	14.00	0.05	210	5.91
3782159	Drill Core	4.49	0.013	4.55	58.4	12.19	83.8	4147	44.3	10.1	523	3.10	86.8	3.4	6.7	505	0.61	27.81	0.19	139	3.56
3782160	Rock Pulp	0.07	1.193	14.71	910.5	4467.33	1084.1	85433	13.0	20.2	1113	4.18	33.2	1.7	3.6	507	9.45	74.79	0.48	169	4.73
3782161	Drill Core	2.93	0.079	4.94	317.3	15.10	62.8	6383	25.4	28.1	1181	7.89	631.7	4.2	1.5	782	0.53	106.39	0.12	95	7.01
3782162	Drill Core	3.30	0.043	1.15	162.3	6.19	37.2	860	38.4	36.5	964	4.85	334.2	1.1	2.2	802	0.10	22.52	<0.04	193	6.54
3782163	Drill Core	1.53	0.026	2.41	54.3	4.46	27.2	835	39.0	10.0	580	3.19	124.8	2.5	6.8	432	0.06	5.59	0.06	96	3.29
3782164	Drill Core	1.53	0.024	2.10	31.7	6.60	25.5	3167	40.7	21.6	1326	4.39	197.5	1.9	4.1	976	0.15	12.32	<0.04	219	7.75
3782165	Drill Core	1.34	0.023	1.52	20.8	5.55	24.6	1330	34.7	21.1	1336	4.17	165.7	1.5	2.9	997	0.17	7.02	<0.04	214	7.83
3782166	Drill Core	1.29	0.012	5.34	4.2	4.60	16.1	85	63.2	9.4	821	2.98	106.7	3.2	6.7	820	0.04	2.39	<0.04	218	5.46
3782167	Drill Core	3.91	0.121	0.58	24.0	11.79	27.0	1763	47.2	28.1	1192	4.34	357.9	1.1	2.2	1035	0.21	13.10	<0.04	225	7.84
3782168	Drill Core	1.53	0.025	3.24	62.0	13.24	69.8	2164	39.0	13.7	642	3.50	161.9	2.1	7.2	476	0.45	19.23	0.19	134	3.98
3782169	Drill Core	3.80	0.053	2.96	82.2	23.18	167.3	6637	48.3	11.0	587	3.28	75.8	2.3	6.2	490	2.13	37.96	0.22	145	3.06
3782170	Rock Pulp	0.07	<0.005	4.18	18.3	3.01	36.4	<20	10.5	4.0	648	2.41	3.5	1.2	3.3	177	0.02	0.35	<0.04	31	1.50
3782171	Drill Core	2.35	0.098	4.00	46.6	19.59	113.5	4779	21.9	7.8	668	3.20	58.2	2.8	6.2	544	1.64	29.57	0.13	117	3.75
3782172	Drill Core	2.75	0.125	5.55	88.2	19.07	133.0	11663	60.1	13.2	509	3.34	89.4	2.8	7.4	506	2.00	44.90	0.24	138	2.96
3782173	Drill Core	4.27	0.035	3.80	35.6	10.54	109.5	3712	34.9	8.6	560	2.86	94.2	2.7	7.4	604	1.62	22.22	0.13	144	3.40
3782174	Drill Core	1.44	0.143	3.77	80.8	11.95	98.1	6860	21.0	5.4	420	2.42	1165.9	1.4	2.6	356	1.65	55.48	0.11	89	2.19
3782175	Drill Core	1.03	0.029	7.93	108.8	15.45	193.5	6989	49.4	17.5	790	4.68	94.8	3.1	6.4	532	3.63	37.40	0.20	386	4.39
3782176	Drill Core	5.34	0.020	0.81	117.0	9.50	58.6	1389	41.0	34.7	1167	6.19	114.9	0.7	1.7	900	0.38	17.68	<0.04	279	7.01
3782177	Drill Core	4.09	0.005	0.73	87.6	1.11	62.6	667	75.3	37.8	1145	5.63	74.2	0.6	1.6	635	0.18	4.77	<0.04	199	5.49
3782178	Drill Core	3.59	<0.005	0.84	61.0	0.82	86.5	161	260.8	55.0	1461	6.48	35.5	0.6	1.4	384	0.05	5.83	<0.04	192	5.00
3782179	Drill Core	3.69	<0.005	0.99	97.0	2.50	119.1	985	213.4	51.7	1359	6.15	68.8	0.7	1.4	549	1.25	13.79	<0.04	213	5.85
3782180	Rock Pulp	0.07	0.146	4.18	10.3	11.26	84.2	349	25.2	6.3	247	1.07	88.8	3.4	6.9	173	0.81	44.48	0.10	127	12.75

This report supersedes all previous preliminary and final reports with this file number dated prior to the date on this certificate. Signature indicates final approval; preliminary reports are unsigned and should be used for reference only.

BUREAU VERITAS MINERAL LABORATORIES Canada

www.bureauveritas.com/um

Bureau Veritas Commodities Canada Ltd.

9050 Shaughnessy St Vancouver British Columbia V6P 6E5 Canada
PHONE (604) 253-3158

Client: **Kore Mining Ltd.**
Suite 1601 - 277 Thurlow St.
Vancouver British Columbia V6C 0C1 Canada

Project: GC
Report Date: January 29, 2021

CERTIFICATE OF ANALYSIS VAN20002800.1

Method		MA250	MA250	MA250	MA250	MA250	MA250	MA250	MA250	MA250	MA250	MA250	MA250	MA250	MA250	MA250	MA250	MA250	MA250	MA250	MA250
Analyte		P	La	Cr	Mg	Ba	Ti	Al	Na	K	W	Zr	Sn	Be	Sc	S	Y	Ce	Pr	Nd	Sm
Unit		%	ppm	ppm	%	ppm	%	%	%	%	ppm	ppm	ppm	ppm	ppm	%	ppm	ppm	ppm	ppm	ppm
MDL		0.001	0.1	1	0.01	1	0.001	0.01	0.001	0.01	0.1	0.2	0.1	1	0.1	0.04	0.1	0.02	0.1	0.1	0.1
3782151	Drill Core	0.216	5.8	21	2.90	99	0.068	5.41	2.821	0.18	14.4	24.9	<0.1	<1	7.6	0.56	10.7	10.89	1.7	8.0	2.3
3782152	Drill Core	0.116	7.2	129	3.71	372	0.155	4.28	1.486	0.89	11.3	19.7	0.4	<1	19.4	0.72	8.6	12.88	1.8	7.1	1.8
3782153	Drill Core	0.067	7.1	177	3.58	889	0.195	5.70	1.187	2.25	6.5	19.4	0.5	<1	27.9	0.17	10.8	13.73	1.8	8.3	1.8
3782154	Drill Core	0.069	13.9	125	2.73	340	0.251	6.33	0.580	2.39	9.7	52.2	0.5	<1	19.3	0.94	11.9	25.57	3.5	15.2	3.2
3782155	Drill Core	0.055	17.2	85	1.47	117	0.205	4.98	0.046	1.82	8.1	65.3	0.9	<1	12.4	3.86	10.7	30.34	4.3	17.6	3.7
3782156	Drill Core	0.057	5.1	245	4.19	118	0.204	4.59	0.047	1.73	9.0	15.1	0.4	<1	34.2	1.90	8.8	10.51	1.5	6.9	1.8
3782157	Drill Core	0.089	18.3	63	1.84	91	0.266	5.89	0.409	2.24	5.4	65.6	1.0	1	15.1	3.60	13.3	36.72	4.8	20.8	4.4
3782158	Drill Core	0.097	10.0	115	3.18	899	0.237	6.33	0.951	2.64	5.7	29.5	0.6	1	26.3	1.34	10.1	18.73	2.4	10.6	2.4
3782159	Drill Core	0.079	22.5	61	1.56	158	0.263	5.94	1.400	1.83	10.6	90.6	1.0	<1	12.0	1.24	13.6	41.45	5.3	20.8	4.3
3782160	Rock Pulp	0.098	10.8	25	1.84	1015	0.310	7.98	2.313	1.52	5.7	44.5	1.1	1	15.5	0.95	14.4	21.25	2.6	11.8	2.7
3782161	Drill Core	0.236	14.0	39	2.37	97	0.163	4.63	1.239	1.20	10.5	28.5	0.4	<1	11.3	4.06	16.9	23.31	3.6	14.1	3.6
3782162	Drill Core	0.082	8.9	64	2.92	825	0.294	6.52	0.687	2.70	10.1	23.6	0.7	<1	21.1	1.56	9.6	16.67	2.2	9.2	2.5
3782163	Drill Core	0.038	22.2	48	1.42	294	0.261	4.76	0.722	1.69	16.6	72.4	1.0	<1	12.4	1.07	12.6	44.60	5.0	19.2	4.0
3782164	Drill Core	0.092	14.9	58	3.51	494	0.371	7.77	0.664	1.92	27.0	48.9	1.0	1	21.8	0.59	13.6	27.98	3.5	14.4	3.7
3782165	Drill Core	0.105	11.1	51	3.54	456	0.362	7.62	0.703	1.87	27.5	29.7	1.0	1	20.6	0.35	12.3	20.92	2.6	12.2	3.0
3782166	Drill Core	0.071	23.5	81	2.29	450	0.356	7.31	2.944	1.71	32.9	82.2	0.9	1	19.2	0.27	13.8	43.16	5.3	21.2	4.0
3782167	Drill Core	0.087	8.9	70	3.48	554	0.329	7.01	1.594	2.44	20.0	27.6	0.7	<1	25.1	0.48	11.3	16.81	2.1	9.8	2.8
3782168	Drill Core	0.052	15.9	59	1.74	164	0.230	5.43	0.037	1.74	11.5	56.6	1.4	<1	16.0	1.43	10.4	31.66	4.0	15.5	3.4
3782169	Drill Core	0.092	17.2	72	1.30	96	0.246	5.75	1.678	1.71	9.5	71.0	1.1	1	14.4	1.54	12.2	33.58	4.5	18.5	3.7
3782170	Rock Pulp	0.035	12.4	19	0.46	712	0.173	6.42	3.130	1.40	0.5	43.8	2.0	1	5.7	<0.04	14.1	23.50	2.7	11.6	2.4
3782171	Drill Core	0.114	15.7	40	1.65	247	0.172	6.50	1.559	2.38	13.4	95.2	0.9	1	10.6	1.26	15.3	30.47	3.8	17.1	3.7
3782172	Drill Core	0.048	18.4	73	1.29	95	0.194	6.48	2.227	1.90	14.1	101.9	1.2	<1	16.1	1.71	12.3	38.46	4.9	20.8	3.9
3782173	Drill Core	0.071	18.5	43	1.53	227	0.200	6.49	2.412	1.81	21.0	91.3	0.9	1	10.3	1.16	13.1	36.09	4.5	17.8	3.5
3782174	Drill Core	0.039	10.8	34	0.82	175	0.130	3.13	1.454	0.45	20.0	35.0	0.4	<1	5.8	0.78	6.7	19.51	2.3	9.7	2.0
3782175	Drill Core	0.078	21.4	89	1.86	97	0.303	7.82	0.890	3.05	39.9	89.5	1.2	1	17.8	2.00	13.7	41.26	5.6	24.6	4.8
3782176	Drill Core	0.086	7.7	91	3.37	518	0.362	6.73	1.095	2.49	13.1	22.6	0.3	<1	32.6	0.93	10.5	15.27	2.0	9.7	2.2
3782177	Drill Core	0.091	7.0	210	4.69	1009	0.281	5.59	0.168	2.49	2.7	28.2	0.1	<1	31.9	0.20	10.9	14.98	2.0	9.9	2.6
3782178	Drill Core	0.110	7.0	471	7.26	486	0.359	5.30	0.027	0.89	0.8	31.5	0.5	<1	23.7	<0.04	10.8	14.85	1.9	10.4	2.5
3782179	Drill Core	0.102	7.2	417	6.64	648	0.379	5.53	0.131	1.49	2.7	30.7	0.3	<1	28.3	0.51	11.3	14.75	2.0	10.0	2.4
3782180	Rock Pulp	0.027	23.1	26	3.96	475	0.121	3.71	0.134	1.17	31.9	34.9	0.6	2	5.8	<0.04	16.3	42.31	5.1	21.0	3.6

This report supersedes all previous preliminary and final reports with this file number dated prior to the date on this certificate. Signature indicates final approval; preliminary reports are unsigned and should be used for reference only.

BUREAU VERITAS MINERAL LABORATORIES Canada

www.bureauveritas.com/um

Bureau Veritas Commodities Canada Ltd.

9050 Shaughnessy St Vancouver British Columbia V6P 6E5 Canada
PHONE (604) 253-3158

Client: **Kore Mining Ltd.**
Suite 1601 - 277 Thurlow St.
Vancouver British Columbia V6C 0C1 Canada

Project: GC
Report Date: January 29, 2021

CERTIFICATE OF ANALYSIS VAN20002800.1

Method		MA250	MA250	MA250	MA250	MA250	MA250	MA250	MA250	MA250	MA250	MA250	MA250	MA250	MA250	MA250	MA250	MA250	MA250	MA250	MA250
Analyte		Eu	Gd	Tb	Dy	Ho	Er	Tm	Yb	Lu	Hf	Li	Rb	Ta	Nb	Cs	Ga	In	Re	Se	Te
Unit		ppm	ppm	ppm	ppm	ppm	ppm	ppm	ppm	ppm	ppm	ppm	ppm	ppm	ppm	ppm	ppm	ppm	ppm	ppm	ppm
MDL		0.1	0.1	0.1	0.1	0.1	0.1	0.1	0.1	0.1	0.02	0.1	0.1	0.1	0.04	0.1	0.02	0.01	0.002	0.3	0.05
3782151	Drill Core	0.9	2.2	0.3	2.1	0.3	1.0	0.2	0.9	0.1	0.74	18.9	5.5	0.1	1.67	0.3	6.87	0.03	0.007	4.7	0.58
3782152	Drill Core	0.6	1.9	0.2	1.6	0.3	0.9	0.1	1.1	0.2	0.64	6.0	30.9	<0.1	1.40	0.9	7.64	0.08	0.007	5.3	1.08
3782153	Drill Core	0.6	1.9	0.2	1.7	0.3	0.9	0.2	1.0	0.1	0.68	2.9	71.8	<0.1	1.00	1.5	11.90	0.04	0.004	2.2	0.85
3782154	Drill Core	0.9	2.6	0.3	2.4	0.4	1.3	0.2	1.4	0.2	1.49	6.6	69.3	0.3	3.61	1.6	14.89	0.04	0.025	11.0	0.47
3782155	Drill Core	0.9	2.7	0.3	1.9	0.3	1.2	0.2	1.4	0.2	1.77	31.7	58.3	0.3	4.77	2.6	13.60	0.05	0.037	17.9	0.13
3782156	Drill Core	0.7	2.1	0.2	1.8	0.3	0.9	0.1	1.0	0.1	0.50	10.3	57.2	<0.1	0.91	1.4	10.23	0.04	<0.002	5.1	0.81
3782157	Drill Core	1.1	3.4	0.4	2.5	0.5	1.3	0.2	1.5	0.3	2.10	7.1	70.4	0.4	5.82	2.1	15.14	0.05	0.036	13.0	0.16
3782158	Drill Core	0.8	2.1	0.3	2.0	0.4	1.0	0.2	1.2	0.2	0.87	4.3	89.6	0.1	1.78	2.2	13.03	0.06	0.002	9.1	0.48
3782159	Drill Core	1.0	3.3	0.4	2.4	0.5	1.5	0.2	1.9	0.3	2.68	6.9	54.4	0.5	8.20	1.6	14.28	0.03	0.024	11.4	0.22
3782160	Rock Pulp	0.7	3.0	0.3	2.7	0.6	1.5	0.2	1.7	0.2	1.63	22.9	51.7	0.2	2.49	3.2	16.56	0.09	0.042	1.6	0.61
3782161	Drill Core	1.1	3.2	0.3	2.8	0.5	1.6	0.2	1.6	0.2	0.86	4.3	41.6	0.1	2.06	1.0	10.79	0.05	0.014	28.7	0.36
3782162	Drill Core	0.7	2.7	0.3	1.9	0.4	1.1	0.2	0.9	0.1	0.70	3.9	89.2	<0.1	1.40	2.4	12.01	0.06	<0.002	10.7	0.49
3782163	Drill Core	0.9	3.0	0.3	2.3	0.5	1.4	0.2	1.7	0.3	1.94	3.3	55.0	0.5	6.98	1.3	11.49	0.02	0.006	5.2	0.18
3782164	Drill Core	1.1	3.4	0.3	2.5	0.5	1.6	0.2	1.6	0.3	1.52	8.1	63.9	0.2	3.27	1.8	14.94	0.03	0.004	4.5	0.54
3782165	Drill Core	0.9	3.0	0.3	2.2	0.5	1.2	0.2	1.3	0.2	0.88	7.2	62.2	0.1	2.09	1.9	14.97	0.04	<0.002	2.9	0.71
3782166	Drill Core	1.0	3.1	0.4	2.5	0.5	1.6	0.2	2.2	0.3	2.45	2.4	54.2	0.5	6.38	1.3	14.01	0.03	0.022	3.2	0.29
3782167	Drill Core	0.8	2.4	0.3	2.2	0.5	1.3	0.2	1.3	0.2	0.76	5.3	80.6	<0.1	1.47	2.0	13.76	0.05	<0.002	3.2	0.65
3782168	Drill Core	0.9	2.8	0.3	2.2	0.4	1.2	0.2	1.4	0.2	1.62	48.4	61.3	0.3	4.86	2.1	12.94	0.08	0.015	13.8	0.24
3782169	Drill Core	1.0	3.1	0.4	2.5	0.5	1.5	0.2	1.7	0.3	2.14	5.1	55.0	0.4	6.34	1.7	14.24	0.06	0.011	14.0	0.29
3782170	Rock Pulp	0.7	2.8	0.4	2.8	0.5	1.7	0.3	2.0	0.3	1.58	2.3	28.7	0.4	5.04	0.4	12.04	0.03	<0.002	<0.3	0.08
3782171	Drill Core	1.0	3.2	0.4	3.3	0.6	1.9	0.3	2.0	0.3	2.81	3.4	66.0	0.4	5.21	1.4	15.35	0.04	0.019	10.4	0.28
3782172	Drill Core	0.9	3.3	0.4	2.8	0.5	1.6	0.3	1.9	0.4	2.94	3.4	58.6	0.4	5.47	1.7	15.50	0.06	0.024	12.6	0.26
3782173	Drill Core	0.7	3.0	0.3	2.6	0.5	1.7	0.4	1.9	0.3	3.00	2.7	50.4	0.5	6.94	1.4	14.78	0.05	0.015	12.1	0.24
3782174	Drill Core	0.5	1.4	0.1	1.3	0.3	0.8	0.1	0.9	0.2	0.92	2.7	15.8	0.2	3.53	0.5	5.18	0.01	0.018	16.0	0.49
3782175	Drill Core	1.1	4.0	0.4	2.8	0.6	1.5	0.2	1.7	0.3	2.58	5.4	83.6	0.4	5.97	2.1	19.04	0.04	0.033	36.0	0.33
3782176	Drill Core	0.8	2.5	0.3	2.2	0.4	1.1	0.2	0.9	0.2	0.73	3.2	80.6	0.1	1.92	2.2	14.08	0.05	<0.002	4.5	0.92
3782177	Drill Core	0.9	2.6	0.3	2.1	0.4	1.1	0.2	1.2	0.2	0.79	5.2	78.2	<0.1	1.51	1.8	11.64	0.04	<0.002	0.4	1.07
3782178	Drill Core	0.8	2.5	0.3	2.3	0.4	1.1	0.2	1.3	0.2	0.97	38.8	27.8	0.1	1.81	1.6	10.85	0.04	<0.002	<0.3	1.76
3782179	Drill Core	0.8	2.7	0.3	2.3	0.5	1.3	0.2	1.3	0.2	0.97	24.5	47.6	<0.1	1.53	1.6	11.13	0.05	<0.002	5.1	1.61
3782180	Rock Pulp	0.8	3.1	0.4	2.8	0.5	1.7	0.2	1.6	0.2	1.01	21.1	45.4	0.3	3.61	2.5	7.92	0.02	<0.002	0.6	1.43

This report supersedes all previous preliminary and final reports with this file number dated prior to the date on this certificate. Signature indicates final approval; preliminary reports are unsigned and should be used for reference only.

BUREAU VERITAS MINERAL LABORATORIES Canada

www.bureauveritas.com/um

Bureau Veritas Commodities Canada Ltd.

9050 Shaughnessy St Vancouver British Columbia V6P 6E5 Canada
PHONE (604) 253-3158

Client: **Kore Mining Ltd.**
Suite 1601 - 277 Thurlow St.
Vancouver British Columbia V6C 0C1 Canada

Project: GC
Report Date: January 29, 2021

CERTIFICATE OF ANALYSIS VAN20002800.1

		Method	MA250
		Analyte	Tl
		Unit	ppm
		MDL	0.05
3782151	Drill Core		0.06
3782152	Drill Core		0.34
3782153	Drill Core		0.76
3782154	Drill Core		0.78
3782155	Drill Core		0.96
3782156	Drill Core		0.85
3782157	Drill Core		1.00
3782158	Drill Core		0.98
3782159	Drill Core		0.64
3782160	Rock Pulp		0.62
3782161	Drill Core		0.45
3782162	Drill Core		0.90
3782163	Drill Core		0.57
3782164	Drill Core		0.62
3782165	Drill Core		0.63
3782166	Drill Core		0.56
3782167	Drill Core		0.77
3782168	Drill Core		0.69
3782169	Drill Core		0.79
3782170	Rock Pulp		0.24
3782171	Drill Core		0.88
3782172	Drill Core		0.76
3782173	Drill Core		0.70
3782174	Drill Core		0.22
3782175	Drill Core		1.11
3782176	Drill Core		0.98
3782177	Drill Core		0.98
3782178	Drill Core		0.38
3782179	Drill Core		0.63
3782180	Rock Pulp		0.76

This report supersedes all previous preliminary and final reports with this file number dated prior to the date on this certificate. Signature indicates final approval; preliminary reports are unsigned and should be used for reference only.

BUREAU VERITAS MINERAL LABORATORIES Canada

www.bureauveritas.com/um

Bureau Veritas Commodities Canada Ltd.

9050 Shaughnessy St Vancouver British Columbia V6P 6E5 Canada

PHONE (604) 253-3158

Client: **Kore Mining Ltd.**
Suite 1601 - 277 Thurlow St.
Vancouver British Columbia V6C 0C1 Canada

Project: GC

Report Date: January 29, 2021

QUALITY CONTROL REPORT VAN20002800.1

	Method	WGHT	FA450	MA250	MA250	MA250	MA250	MA250	MA250	MA250	MA250	MA250	MA250	MA250	MA250	MA250	MA250	MA250	MA250	MA250	MA250
	Analyte	Wgt	Au	Mo	Cu	Pb	Zn	Ag	Ni	Co	Mn	Fe	As	U	Th	Sr	Cd	Sb	Bi	V	Ca
	Unit	kg	ppm	ppm	ppm	ppm	ppm	ppb	ppm	ppm	ppm	%	ppm	ppm	ppm	ppm	ppm	ppm	ppm	ppm	%
	MDL	0.01	0.005	0.05	0.1	0.02	0.2	20	0.1	0.2	1	0.01	0.2	0.1	0.1	1	0.02	0.02	0.04	1	0.01
Pulp Duplicates																					
3782001	Drill Core	3.52	0.014	1.59	36.3	11.35	107.2	516	38.1	8.2	1020	2.78	8.9	2.1	4.5	292	0.49	7.02	0.14	112	4.94
REP 3782001	QC			1.43	34.3	10.87	100.5	504	35.6	7.7	982	2.66	10.0	2.0	4.1	278	0.43	6.61	0.13	108	4.41
3782013	Drill Core	1.91	0.014	2.40	56.9	8.16	44.9	544	28.5	10.8	513	3.18	79.5	2.4	5.3	240	0.02	3.99	0.16	126	2.98
REP 3782013	QC		0.014																		
3782018	Drill Core	2.78	0.052	1.65	62.9	4.97	33.4	196	18.1	10.0	774	3.64	151.4	1.5	3.6	342	<0.02	2.95	0.10	93	3.89
REP 3782018	QC			1.85	67.2	5.21	32.3	228	19.2	10.0	815	3.83	153.7	1.6	3.8	356	<0.02	3.08	0.10	99	4.07
3782041	Drill Core	1.94	0.017	1.11	83.6	3.47	75.4	971	56.1	23.9	1419	6.29	34.3	1.5	2.2	335	0.14	3.37	0.19	204	5.41
REP 3782041	QC		0.019																		
3782052	Drill Core	2.97	<0.005	3.06	109.4	4.92	68.9	291	87.4	34.6	1318	6.12	6.5	1.5	1.6	283	0.12	3.36	0.07	239	6.08
REP 3782052	QC			3.12	110.5	4.83	69.8	301	86.8	34.6	1342	6.10	6.6	1.5	1.6	293	0.12	3.36	0.07	236	6.17
3782086	Drill Core	2.21	0.012	1.77	7.2	3.71	18.0	62	10.0	3.2	606	1.28	40.8	1.6	4.2	196	0.13	2.65	0.04	32	4.22
REP 3782086	QC		0.012																		
3782087	Drill Core	2.84	<0.005	0.54	70.0	3.18	54.0	210	22.8	26.2	956	4.38	54.4	2.4	3.3	335	0.19	6.16	0.06	196	5.76
REP 3782087	QC			0.51	63.2	2.91	52.7	192	21.7	25.0	920	4.26	55.6	2.3	3.0	325	0.18	6.00	0.06	193	5.48
3782115	Drill Core	1.56	<0.005	0.79	109.4	4.26	60.2	413	71.6	34.9	1169	5.96	7.0	1.0	1.2	236	0.13	3.67	<0.04	266	6.45
REP 3782115	QC		<0.005																		
3782122	Drill Core	2.85	0.011	32.48	76.4	5.99	420.9	286	65.0	14.4	422	3.48	5.2	5.7	4.8	115	10.43	17.40	0.24	563	1.90
REP 3782122	QC			33.08	81.6	5.59	419.2	304	65.9	14.5	428	3.54	6.7	5.7	4.7	113	10.58	16.60	0.23	563	1.90
3782157	Drill Core	2.57	0.046	11.29	80.8	7.08	134.1	3502	63.5	16.5	676	5.46	137.9	3.1	5.8	564	1.82	35.00	0.20	200	3.86
REP 3782157	QC			11.64	84.5	7.12	142.3	3652	65.0	17.8	713	5.75	140.3	3.2	5.6	594	1.97	35.93	0.21	210	4.00
3782161	Drill Core	2.93	0.079	4.94	317.3	15.10	62.8	6383	25.4	28.1	1181	7.89	631.7	4.2	1.5	782	0.53	106.39	0.12	95	7.01
REP 3782161	QC		0.079																		
Core Reject Duplicates																					
3782033	Drill Core	2.13	0.005	2.29	96.0	3.68	49.7	205	36.5	11.0	541	3.17	26.0	2.2	5.3	176	0.23	2.94	0.30	135	2.19
DUP 3782033	QC		0.006	2.35	95.1	4.01	51.2	217	35.4	10.7	538	3.13	27.8	2.2	5.1	173	0.26	2.81	0.30	134	2.17
3782067	Drill Core	2.96	0.058	3.53	80.5	147.44	222.2	17532	28.3	17.8	943	4.03	638.1	1.7	2.7	612	2.96	44.34	0.36	158	6.68
DUP 3782067	QC		0.060	3.38	76.7	149.01	227.1	15523	27.0	18.1	913	3.93	628.2	1.7	2.6	593	2.60	40.72	0.38	153	6.55
3782101	Drill Core	1.74	0.040	48.95	109.2	16.21	465.5	1816	87.0	10.9	393	3.62	66.2	5.8	5.4	289	10.98	28.10	0.24	509	2.69

This report supersedes all previous preliminary and final reports with this file number dated prior to the date on this certificate. Signature indicates final approval; preliminary reports are unsigned and should be used for reference only.

BUREAU VERITAS MINERAL LABORATORIES Canada

www.bureauveritas.com/um

Bureau Veritas Commodities Canada Ltd.

9050 Shaughnessy St Vancouver British Columbia V6P 6E5 Canada
PHONE (604) 253-3158

Client: **Kore Mining Ltd.**
Suite 1601 - 277 Thurlow St.
Vancouver British Columbia V6C 0C1 Canada

Project: GC
Report Date: January 29, 2021

QUALITY CONTROL REPORT VAN20002800.1

	Method	MA250	MA250	MA250	MA250	MA250	MA250	MA250	MA250	MA250	MA250	MA250	MA250	MA250	MA250	MA250	MA250	MA250	MA250	MA250	MA250
	Analyte	P	La	Cr	Mg	Ba	Ti	Al	Na	K	W	Zr	Sn	Be	Sc	S	Y	Ce	Pr	Nd	Sm
	Unit	%	ppm	ppm	%	ppm	%	%	%	%	ppm	ppm	ppm	ppm	ppm	%	ppm	ppm	ppm	ppm	ppm
	MDL	0.001	0.1	1	0.01	1	0.001	0.01	0.001	0.01	0.1	0.2	0.1	1	0.1	0.04	0.1	0.02	0.1	0.1	0.1
Pulp Duplicates																					
3782001	Drill Core	0.077	17.1	71	1.40	237	0.238	5.33	0.641	2.23	1.3	78.9	1.3	1	12.6	0.59	15.3	32.55	4.8	18.7	4.0
REP 3782001	QC	0.073	16.2	67	1.32	485	0.225	5.06	0.597	2.16	1.2	73.3	1.2	1	11.7	0.57	14.4	31.19	4.3	17.3	3.7
3782013	Drill Core	0.095	19.7	57	1.44	151	0.249	5.88	0.067	1.82	3.8	77.7	1.2	1	11.8	1.10	13.2	35.64	4.7	18.9	4.3
REP 3782013	QC																				
3782018	Drill Core	0.096	15.1	26	1.57	308	0.209	6.87	0.050	2.98	8.1	68.4	0.8	1	10.7	0.79	12.4	28.78	3.6	14.2	2.8
REP 3782018	QC	0.099	16.3	28	1.65	435	0.223	7.04	0.052	3.11	8.8	72.1	0.7	1	11.1	0.81	13.3	30.05	3.8	14.3	3.2
3782041	Drill Core	0.114	9.7	140	3.31	796	0.215	6.61	0.063	1.53	8.0	32.8	0.7	<1	23.7	0.80	11.5	18.96	2.4	10.4	2.4
REP 3782041	QC																				
3782052	Drill Core	0.094	8.4	193	4.43	582	0.236	7.29	0.476	1.50	1.0	24.0	0.6	<1	29.7	0.72	8.6	16.34	2.1	9.5	2.3
REP 3782052	QC	0.096	8.5	203	4.50	582	0.239	7.40	0.484	1.48	1.0	22.0	0.6	<1	29.9	0.71	9.0	16.22	2.1	9.7	2.3
3782086	Drill Core	0.114	14.5	24	2.05	323	0.161	2.79	0.072	0.82	2.1	46.7	0.4	<1	3.1	0.14	12.1	25.48	3.5	13.3	2.7
REP 3782086	QC																				
3782087	Drill Core	0.100	10.6	52	2.44	521	0.300	8.16	0.169	1.97	6.5	47.6	0.6	1	20.0	0.68	10.8	19.42	2.6	11.4	2.2
REP 3782087	QC	0.099	10.3	48	2.36	507	0.294	7.92	0.165	1.89	6.0	47.1	0.5	<1	18.6	0.69	10.3	18.43	2.5	11.2	2.2
3782115	Drill Core	0.092	5.8	245	4.05	295	0.355	6.81	0.700	0.86	5.8	22.7	0.5	<1	44.4	0.76	10.5	11.72	1.5	7.1	1.9
REP 3782115	QC																				
3782122	Drill Core	0.076	16.9	103	1.68	96	0.292	6.09	0.332	2.61	2.9	77.0	1.1	1	17.5	1.34	19.3	31.68	4.3	17.3	3.6
REP 3782122	QC	0.075	16.5	105	1.70	92	0.307	6.09	0.333	2.62	2.9	78.0	1.2	1	17.7	1.45	19.2	30.85	4.2	17.2	3.6
3782157	Drill Core	0.089	18.3	63	1.84	91	0.266	5.89	0.409	2.24	5.4	65.6	1.0	1	15.1	3.60	13.3	36.72	4.8	20.8	4.4
REP 3782157	QC	0.096	18.6	71	1.94	140	0.271	6.16	0.421	2.36	5.6	68.3	1.1	1	15.2	3.78	13.6	37.39	4.9	19.7	4.3
3782161	Drill Core	0.236	14.0	39	2.37	97	0.163	4.63	1.239	1.20	10.5	28.5	0.4	<1	11.3	4.06	16.9	23.31	3.6	14.1	3.6
REP 3782161	QC																				
Core Reject Duplicates																					
3782033	Drill Core	0.090	19.3	70	1.33	343	0.261	6.60	0.060	2.51	1.4	76.7	1.1	1	13.9	0.82	12.0	36.62	4.7	18.6	3.9
DUP 3782033	QC	0.087	18.7	70	1.33	244	0.253	6.50	0.059	2.50	1.4	74.2	1.1	1	13.8	0.83	11.7	35.38	4.6	18.2	3.8
3782067	Drill Core	0.071	8.7	61	2.74	305	0.171	6.66	0.054	1.07	11.6	38.1	0.5	<1	13.2	1.34	8.5	15.41	2.0	8.0	2.0
DUP 3782067	QC	0.071	8.8	59	2.65	292	0.161	6.45	0.052	1.04	10.7	37.4	0.4	1	12.6	1.36	8.1	15.28	1.9	7.3	1.7
3782101	Drill Core	0.064	20.0	88	1.37	89	0.227	5.81	0.139	2.47	5.8	92.4	1.4	1	15.5	2.27	14.9	37.39	5.2	20.8	4.4

This report supersedes all previous preliminary and final reports with this file number dated prior to the date on this certificate. Signature indicates final approval; preliminary reports are unsigned and should be used for reference only.

BUREAU VERITAS MINERAL LABORATORIES Canada

www.bureauveritas.com/um

Bureau Veritas Commodities Canada Ltd.
9050 Shaughnessy St Vancouver British Columbia V6P 6E5 Canada
PHONE (604) 253-3158

Client: **Kore Mining Ltd.**
Suite 1601 - 277 Thurlow St.
Vancouver British Columbia V6C 0C1 Canada

Project: GC
Report Date: January 29, 2021

QUALITY CONTROL REPORT VAN20002800.1

Method		MA250	MA250	MA250	MA250	MA250	MA250	MA250	MA250	MA250	MA250	MA250	MA250	MA250	MA250	MA250	MA250	MA250	MA250	MA250	MA250
Analyte		Eu	Gd	Tb	Dy	Ho	Er	Tm	Yb	Lu	Hf	Li	Rb	Ta	Nb	Cs	Ga	In	Re	Se	Te
Unit		ppm	ppm	ppm	ppm	ppm	ppm	ppm	ppm	ppm	ppm	ppm	ppm	ppm	ppm	ppm	ppm	ppm	ppm	ppm	ppm
MDL		0.1	0.1	0.1	0.1	0.1	0.1	0.1	0.1	0.1	0.02	0.1	0.1	0.1	0.04	0.1	0.02	0.01	0.002	0.3	0.05
Pulp Duplicates																					
3782001	Drill Core	1.0	3.6	0.5	2.8	0.6	1.7	0.3	1.8	0.3	2.17	12.3	73.1	0.4	5.05	3.1	11.83	0.05	0.014	7.0	<0.05
REP 3782001	QC	0.9	3.2	0.5	2.6	0.5	1.5	0.2	1.7	0.3	2.03	11.4	71.0	0.3	4.78	2.9	11.40	0.05	0.011	6.6	<0.05
3782013	Drill Core	0.9	3.4	0.4	2.3	0.5	1.4	0.2	1.7	0.3	2.31	22.5	63.4	0.4	5.19	2.4	13.00	0.03	0.002	4.7	0.15
REP 3782013	QC																				
3782018	Drill Core	0.8	3.0	0.3	2.5	0.5	1.4	0.3	1.5	0.2	1.86	15.4	81.9	0.3	4.31	2.3	13.93	0.04	0.005	0.9	0.23
REP 3782018	QC	0.9	3.3	0.4	2.3	0.5	1.5	0.2	1.5	0.2	1.94	15.8	86.9	0.3	4.51	2.5	14.71	0.03	0.011	0.9	0.19
3782041	Drill Core	0.6	2.3	0.3	2.1	0.4	1.2	0.2	1.1	0.2	0.93	21.7	47.0	0.1	1.59	1.9	12.88	0.03	<0.002	3.5	<0.05
REP 3782041	QC																				
3782052	Drill Core	0.7	2.1	0.3	1.8	0.3	0.9	0.1	0.8	0.1	0.67	43.8	53.4	0.1	1.53	2.5	13.89	0.05	0.003	1.6	<0.05
REP 3782052	QC	0.7	2.1	0.3	1.7	0.3	0.9	0.1	0.9	0.1	0.65	44.0	54.2	<0.1	1.58	2.6	13.93	0.05	0.003	1.7	<0.05
3782086	Drill Core	0.6	2.6	0.3	2.2	0.4	1.2	0.2	1.3	0.2	1.50	18.5	27.0	0.3	4.00	1.5	4.92	0.01	<0.002	0.6	0.65
REP 3782086	QC																				
3782087	Drill Core	0.9	2.3	0.3	1.9	0.4	1.0	0.2	1.1	0.1	1.25	143.6	79.4	0.1	1.81	7.3	15.33	0.04	<0.002	1.9	0.31
REP 3782087	QC	0.8	2.8	0.2	1.7	0.4	1.0	0.2	1.4	0.2	1.18	138.8	77.0	0.1	1.60	7.1	15.30	0.04	0.003	1.6	0.42
3782115	Drill Core	0.6	2.1	0.3	1.9	0.4	1.1	0.2	1.0	0.1	0.69	30.4	30.3	<0.1	1.19	3.2	12.92	0.05	<0.002	7.5	<0.05
REP 3782115	QC																				
3782122	Drill Core	0.9	3.5	0.5	3.3	0.7	2.0	0.3	2.0	0.3	2.12	14.4	75.5	0.5	7.30	4.0	15.14	0.05	0.072	27.1	0.22
REP 3782122	QC	0.8	3.4	0.5	3.3	0.7	2.0	0.3	2.0	0.3	2.12	14.4	74.3	0.5	7.43	3.9	15.44	0.05	0.073	27.2	0.17
3782157	Drill Core	1.1	3.4	0.4	2.5	0.5	1.3	0.2	1.5	0.3	2.10	7.1	70.4	0.4	5.82	2.1	15.14	0.05	0.036	13.0	0.16
REP 3782157	QC	1.2	3.4	0.4	2.7	0.5	1.4	0.2	1.6	0.3	2.13	7.3	72.3	0.4	6.05	2.2	15.60	0.06	0.035	13.6	0.16
3782161	Drill Core	1.1	3.2	0.3	2.8	0.5	1.6	0.2	1.6	0.2	0.86	4.3	41.6	0.1	2.06	1.0	10.79	0.05	0.014	28.7	0.36
REP 3782161	QC																				
Core Reject Duplicates																					
3782033	Drill Core	0.8	3.0	0.4	2.4	0.4	1.3	0.2	1.4	0.2	2.12	96.7	85.2	0.4	5.76	2.9	15.60	0.02	0.008	3.7	0.09
DUP 3782033	QC	0.8	3.0	0.4	2.2	0.4	1.3	0.2	1.4	0.2	2.04	94.9	82.2	0.4	5.78	2.9	15.39	0.02	0.008	4.0	0.07
3782067	Drill Core	0.5	1.8	0.2	1.5	0.3	0.9	0.1	1.0	0.1	0.98	42.3	33.7	0.1	1.50	1.9	11.31	0.02	0.003	5.1	0.69
DUP 3782067	QC	0.6	1.7	0.2	1.3	0.3	0.9	0.1	1.0	0.1	1.07	40.4	32.6	0.1	1.44	1.8	11.47	0.03	<0.002	4.8	0.56
3782101	Drill Core	0.8	3.6	0.5	2.8	0.5	1.6	0.2	1.8	0.3	2.34	10.8	91.9	0.4	6.65	4.7	15.33	0.06	0.087	35.8	0.29

This report supersedes all previous preliminary and final reports with this file number dated prior to the date on this certificate. Signature indicates final approval; preliminary reports are unsigned and should be used for reference only.

BUREAU VERITAS
MINERAL LABORATORIES
Canada

www.bureauveritas.com/um

Bureau Veritas Commodities Canada Ltd.
9050 Shaughnessy St Vancouver British Columbia V6P 6E5 Canada
PHONE (604) 253-3158

Client: **Kore Mining Ltd.**
Suite 1601 - 277 Thurlow St.
Vancouver British Columbia V6C 0C1 Canada

Project: GC
Report Date: January 29, 2021

QUALITY CONTROL REPORT VAN20002800.1

		Method	MA250
		Analyte	Tl
		Unit	ppm
		MDL	0.05
Pulp Duplicates			
3782001	Drill Core		0.52
REP 3782001	QC		0.47
3782013	Drill Core		0.60
REP 3782013	QC		
3782018	Drill Core		0.78
REP 3782018	QC		0.81
3782041	Drill Core		0.50
REP 3782041	QC		
3782052	Drill Core		0.60
REP 3782052	QC		0.61
3782086	Drill Core		0.49
REP 3782086	QC		
3782087	Drill Core		1.35
REP 3782087	QC		1.31
3782115	Drill Core		0.48
REP 3782115	QC		
3782122	Drill Core		1.34
REP 3782122	QC		1.33
3782157	Drill Core		1.00
REP 3782157	QC		1.01
3782161	Drill Core		0.45
REP 3782161	QC		
Core Reject Duplicates			
3782033	Drill Core		0.85
DUP 3782033	QC		0.84
3782067	Drill Core		0.43
DUP 3782067	QC		0.43
3782101	Drill Core		1.79

This report supersedes all previous preliminary and final reports with this file number dated prior to the date on this certificate. Signature indicates final approval; preliminary reports are unsigned and should be used for reference only.

BUREAU VERITAS MINERAL LABORATORIES Canada

www.bureauveritas.com/um

Bureau Veritas Commodities Canada Ltd.
9050 Shaughnessy St Vancouver British Columbia V6P 6E5 Canada
PHONE (604) 253-3158

Client: **Kore Mining Ltd.**
Suite 1601 - 277 Thurlow St.
Vancouver British Columbia V6C 0C1 Canada

Project: GC
Report Date: January 29, 2021

QUALITY CONTROL REPORT VAN20002800.1

		WGHT	FA450	MA250	MA250	MA250	MA250	MA250	MA250	MA250	MA250	MA250	MA250	MA250	MA250	MA250	MA250	MA250	MA250	MA250	MA250
		Wgt	Au	Mo	Cu	Pb	Zn	Ag	Ni	Co	Mn	Fe	As	U	Th	Sr	Cd	Sb	Bi	V	Ca
		kg	ppm	ppm	ppm	ppm	ppm	ppb	ppm	ppm	ppm	%	ppm	ppm	ppm	ppm	ppm	ppm	ppm	ppm	%
		0.01	0.005	0.05	0.1	0.02	0.2	20	0.1	0.2	1	0.01	0.2	0.1	0.1	1	0.02	0.02	0.04	1	0.01
DUP 3782101	QC		0.036	48.49	107.7	16.19	461.0	1807	86.7	10.7	390	3.59	61.6	5.7	5.4	293	11.18	28.18	0.24	502	2.71
3782135	Drill Core	3.70	0.055	0.94	71.6	22.76	46.8	1616	52.2	31.6	1170	5.45	515.5	1.2	2.6	1082	0.19	13.30	0.10	220	7.93
DUP 3782135	QC		0.055	0.96	72.8	22.07	47.3	1605	51.4	31.2	1132	5.36	554.1	1.2	2.4	1060	0.24	12.87	0.10	215	7.64
Reference Materials																					
STD OREAS25A-4A	Standard			2.43	31.4	23.78	41.1	<20	46.1	7.6	491	6.63	10.3	2.6	14.0	46	<0.02	0.66	0.35	160	0.28
STD OREAS25A-4A	Standard			2.27	30.6	22.27	40.4	<20	43.6	7.1	484	6.31	8.3	2.5	13.0	43	<0.02	0.65	0.34	156	0.32
STD OREAS25A-4A	Standard			2.39	33.3	26.29	43.3	<20	47.5	8.2	494	6.64	10.3	2.9	17.3	47	<0.02	0.66	0.34	162	0.29
STD OREAS25A-4A	Standard			2.36	33.8	24.89	45.7	<20	47.1	8.8	488	6.50	10.4	2.8	16.5	48	<0.02	0.60	0.40	162	0.29
STD OREAS25A-4A	Standard			2.41	31.4	25.94	48.1	<20	44.4	7.6	464	6.30	11.3	2.8	15.3	44	<0.02	0.66	0.55	148	0.27
STD OREAS25A-4A	Standard			2.62	32.0	25.92	39.8	<20	47.6	8.8	492	6.44	10.5	3.0	16.5	46	<0.02	0.63	0.41	158	0.30
STD OREAS25A-4A	Standard			2.27	30.8	21.44	40.9	<20	44.4	7.3	446	6.12	9.0	2.4	13.0	41	0.04	0.57	0.30	145	0.27
STD OREAS45H	Standard			1.48	776.7	11.66	36.8	81	432.7	88.0	401	21.27	16.0	1.5	6.7	27	<0.02	0.61	0.20	266	0.13
STD OREAS45H	Standard			1.53	779.4	11.68	38.4	88	443.7	92.1	403	20.19	15.6	1.6	7.1	27	<0.02	0.58	0.18	268	0.14
STD OREAS45H	Standard			1.64	785.9	13.58	40.4	131	448.0	90.2	401	19.61	17.4	2.0	9.1	30	<0.02	0.67	0.19	279	0.14
STD OREAS45H	Standard			1.47	772.6	12.92	41.2	126	439.0	93.8	396	19.55	18.0	1.7	8.4	30	<0.02	0.68	0.17	268	0.14
STD OREAS45H	Standard			1.60	771.1	13.77	36.5	145	431.2	93.1	392	19.26	18.6	1.8	7.7	27	<0.02	0.70	0.28	267	0.14
STD OREAS45H	Standard			1.55	744.5	12.50	37.2	120	421.1	90.4	382	18.53	15.8	1.7	7.3	26	<0.02	0.58	0.19	257	0.13
STD OREAS45H	Standard			1.50	746.9	11.83	38.1	124	422.2	87.7	390	20.11	14.8	1.6	7.1	27	<0.02	0.57	0.17	257	0.14
STD OXB130	Standard		0.121																		
STD OXB130	Standard		0.120																		
STD OXB130	Standard		0.123																		
STD OXG141	Standard		0.911																		
STD OXG141	Standard		0.938																		
STD OXG141	Standard		0.940																		
STD OXN155	Standard		7.678																		
STD OXN155	Standard		7.710																		
STD OXN155	Standard		7.540																		
STD OREAS25A-4A Expected				2.41	33.9	25.2	44.4		45.8	7.7	480	6.6	9.94	2.94	15.8	48.5		0.65	0.37	157	0.301
STD OREAS45H Expected				1.55	767	12.2	39.7	147	451	92	405	20.4	16.9	1.68	7.6	28		0.63	0.17	275	0.135

This report supersedes all previous preliminary and final reports with this file number dated prior to the date on this certificate. Signature indicates final approval; preliminary reports are unsigned and should be used for reference only.

BUREAU VERITAS MINERAL LABORATORIES Canada

www.bureauveritas.com/um

Bureau Veritas Commodities Canada Ltd.
9050 Shaughnessy St Vancouver British Columbia V6P 6E5 Canada
PHONE (604) 253-3158

Client: **Kore Mining Ltd.**
Suite 1601 - 277 Thurlow St.
Vancouver British Columbia V6C 0C1 Canada

Project: GC
Report Date: January 29, 2021

QUALITY CONTROL REPORT VAN20002800.1

		MA250 P % 0.001	MA250 La ppm 0.1	MA250 Cr ppm 1	MA250 Mg % 0.01	MA250 Ba ppm 1	MA250 Ti % 0.001	MA250 Al % 0.01	MA250 Na % 0.001	MA250 K % 0.01	MA250 W ppm 0.1	MA250 Zr ppm 0.2	MA250 Sn ppm 0.1	MA250 Be ppm 1	MA250 Sc ppm 0.1	MA250 S % 0.04	MA250 Y ppm 0.1	MA250 Ce ppm 0.02	MA250 Pr ppm 0.1	MA250 Nd ppm 0.1	MA250 Sm ppm 0.1
DUP 3782101	QC	0.063	20.9	88	1.37	79	0.228	5.83	0.139	2.44	5.9	91.6	1.4	1	15.2	2.40	14.9	38.54	5.4	21.7	4.6
3782135	Drill Core	0.091	9.8	172	3.61	588	0.271	6.20	0.534	2.46	17.3	29.3	1.0	1	29.0	1.49	10.8	18.36	2.6	11.2	2.5
DUP 3782135	QC	0.086	9.5	167	3.52	583	0.265	6.04	0.505	2.42	17.2	29.2	0.7	1	28.9	1.47	10.6	18.14	2.4	9.8	2.4
Reference Materials																					
STD OREAS25A-4A	Standard	0.046	20.2	115	0.33	146	0.879	9.46	0.130	0.48	1.8	155.3	3.7	<1	13.4	0.04	10.1	43.99	4.6	17.1	3.3
STD OREAS25A-4A	Standard	0.044	19.1	109	0.32	136	0.858	8.70	0.122	0.47	1.6	146.6	3.5	<1	12.5	0.05	9.3	42.20	4.4	16.4	3.1
STD OREAS25A-4A	Standard	0.048	22.2	120	0.37	149	0.932	8.94	0.135	0.47	1.9	151.3	4.4	1	12.2	0.06	10.5	47.28	4.9	18.7	4.0
STD OREAS25A-4A	Standard	0.049	22.8	113	0.31	151	0.919	9.05	0.136	0.48	1.8	143.1	4.0	1	12.8	0.05	10.5	49.30	5.4	20.1	3.9
STD OREAS25A-4A	Standard	0.045	20.3	115	0.34	141	0.900	8.29	0.130	0.45	2.1	137.2	3.9	1	11.5	0.07	9.1	43.49	4.7	17.8	3.5
STD OREAS25A-4A	Standard	0.048	22.7	126	0.35	145	0.897	9.03	0.134	0.47	1.7	143.0	3.7	1	11.7	0.05	9.9	47.52	5.3	18.5	3.5
STD OREAS25A-4A	Standard	0.045	18.6	104	0.30	131	0.838	8.50	0.121	0.45	1.6	139.7	3.4	<1	12.7	0.04	9.6	40.77	4.6	16.4	3.1
STD OREAS45H	Standard	0.022	12.0	703	0.25	331	0.838	8.59	0.091	0.20	0.9	123.4	1.9	1	57.7	<0.04	9.4	22.86	2.7	10.4	2.3
STD OREAS45H	Standard	0.022	12.1	673	0.25	317	0.840	8.32	0.090	0.19	0.8	124.2	1.9	1	56.7	<0.04	9.5	23.12	2.7	10.6	2.4
STD OREAS45H	Standard	0.022	14.4	660	0.27	364	0.852	8.13	0.088	0.20	1.0	129.0	2.0	1	56.4	<0.04	10.1	27.00	3.3	12.3	2.6
STD OREAS45H	Standard	0.024	13.5	661	0.25	350	0.859	8.18	0.097	0.21	0.9	121.5	2.0	1	58.2	<0.04	10.0	25.54	2.9	12.0	2.5
STD OREAS45H	Standard	0.021	12.9	676	0.26	330	0.878	8.19	0.091	0.21	0.8	114.9	2.1	1	55.0	0.05	9.5	23.72	2.9	10.4	2.5
STD OREAS45H	Standard	0.022	12.5	644	0.25	317	0.822	7.85	0.088	0.20	0.8	108.9	1.9	1	52.0	<0.04	9.3	22.28	2.7	10.2	2.3
STD OREAS45H	Standard	0.023	12.3	638	0.25	311	0.835	8.30	0.090	0.20	0.8	124.2	2.0	1	56.3	<0.04	10.2	23.15	2.9	10.9	2.3
STD OXB130	Standard																				
STD OXB130	Standard																				
STD OXB130	Standard																				
STD OXG141	Standard																				
STD OXG141	Standard																				
STD OXG141	Standard																				
STD OXN155	Standard																				
STD OXN155	Standard																				
STD OXN155	Standard																				
STD OREAS25A-4A Expected		0.048	21.8	115	0.327	147	0.93	8.87	0.131	0.482	2	155	4.06	0.93	13.7	0.047	10.5	47.3	5.11	18.2	3.55
STD OREAS45H Expected		0.023	13.3	660	0.2575	342	0.878	8.2	0.09	0.215	0.9	126	1.93	1.09	59	0.035	10.4	24.3	2.91	11.2	2.5

This report supersedes all previous preliminary and final reports with this file number dated prior to the date on this certificate. Signature indicates final approval; preliminary reports are unsigned and should be used for reference only.

BUREAU VERITAS MINERAL LABORATORIES Canada

www.bureauveritas.com/um

Bureau Veritas Commodities Canada Ltd.

9050 Shaughnessy St Vancouver British Columbia V6P 6E5 Canada
PHONE (604) 253-3158

Client: **Kore Mining Ltd.**
Suite 1601 - 277 Thurlow St.
Vancouver British Columbia V6C 0C1 Canada

Project: GC
Report Date: January 29, 2021

QUALITY CONTROL REPORT VAN20002800.1

		MA250 Eu ppm 0.1	MA250 Gd ppm 0.1	MA250 Tb ppm 0.1	MA250 Dy ppm 0.1	MA250 Ho ppm 0.1	MA250 Er ppm 0.1	MA250 Tm ppm 0.1	MA250 Yb ppm 0.1	MA250 Lu ppm 0.1	MA250 Hf ppm 0.02	MA250 Li ppm 0.1	MA250 Rb ppm 0.1	MA250 Ta ppm 0.1	MA250 Nb ppm 0.04	MA250 Cs ppm 0.1	MA250 Ga ppm 0.02	MA250 In ppm 0.01	MA250 Re ppm 0.002	MA250 Se ppm 0.3	MA250 Te ppm 0.05
DUP 3782101	QC	0.9	3.8	0.5	2.8	0.5	1.6	0.2	1.8	0.3	2.35	10.3	91.9	0.4	6.71	4.7	15.36	0.06	0.086	36.3	0.26
3782135	Drill Core	0.9	2.7	0.3	2.1	0.4	1.2	0.2	1.2	0.2	0.93	12.4	80.8	0.1	2.03	2.0	13.50	0.05	0.003	6.5	0.78
DUP 3782135	QC	0.9	2.4	0.3	2.0	0.4	1.2	0.2	1.3	0.2	0.91	11.9	79.7	0.1	2.07	1.9	13.85	0.06	<0.002	6.6	0.66
Reference Materials																					
STD OREAS25A-4A	Standard	0.6	2.7	0.3	2.1	0.4	1.1	0.2	1.2	0.2	4.13	35.9	58.8	1.4	20.18	5.6	26.75	0.09	<0.002	2.6	<0.05
STD OREAS25A-4A	Standard	0.6	2.3	0.3	1.9	0.4	1.1	0.2	1.0	0.2	3.69	33.6	57.2	1.2	17.70	5.4	24.87	0.08	<0.002	2.2	<0.05
STD OREAS25A-4A	Standard	0.7	2.8	0.3	2.1	0.4	1.2	0.2	1.3	0.2	4.28	38.5	60.0	1.5	19.84	6.1	25.17	0.08	<0.002	2.2	0.06
STD OREAS25A-4A	Standard	0.7	2.7	0.3	2.3	0.5	1.3	0.2	1.3	0.2	4.17	35.0	59.5	1.4	19.71	6.3	25.75	0.08	<0.002	2.3	0.09
STD OREAS25A-4A	Standard	0.6	2.4	0.3	2.2	0.4	1.3	0.2	1.3	0.2	4.11	38.7	54.7	1.3	17.33	5.5	24.70	0.10	<0.002	2.4	<0.05
STD OREAS25A-4A	Standard	0.6	2.8	0.4	2.3	0.5	1.0	0.2	1.1	0.2	3.91	37.3	56.9	1.4	18.57	6.0	24.08	0.12	<0.002	2.5	0.05
STD OREAS25A-4A	Standard	0.6	2.2	0.3	1.9	0.4	1.1	0.2	1.1	0.2	3.57	33.3	54.3	1.2	18.31	5.1	23.90	0.09	<0.002	2.4	<0.05
STD OREAS45H	Standard	0.6	2.0	0.3	2.2	0.4	1.2	0.2	1.3	0.2	3.30	13.0	22.1	0.9	13.81	2.3	21.74	0.10	<0.002	1.8	0.07
STD OREAS45H	Standard	0.6	2.0	0.3	2.2	0.4	1.3	0.2	1.2	0.2	3.25	13.2	22.3	0.9	13.65	2.2	21.70	0.10	<0.002	1.8	0.08
STD OREAS45H	Standard	0.6	2.7	0.3	2.5	0.5	1.5	0.2	1.5	0.2	3.79	13.1	24.0	1.1	14.63	2.5	22.03	0.12	<0.002	1.7	0.12
STD OREAS45H	Standard	0.6	2.4	0.3	2.4	0.5	1.3	0.2	1.5	0.2	3.54	15.3	23.1	1.0	13.65	2.4	21.47	0.12	<0.002	1.9	0.12
STD OREAS45H	Standard	0.6	1.8	0.3	2.3	0.4	1.2	0.2	1.3	0.2	3.07	15.0	21.7	0.9	12.61	2.3	21.21	0.12	<0.002	1.7	0.10
STD OREAS45H	Standard	0.7	2.4	0.3	1.8	0.4	1.1	0.1	1.1	0.2	2.92	12.5	20.7	0.9	12.13	2.2	19.54	0.09	<0.002	1.5	0.14
STD OREAS45H	Standard	0.6	2.2	0.4	2.3	0.5	1.3	0.2	1.3	0.2	3.24	14.2	23.2	0.9	13.19	2.3	21.50	0.11	<0.002	2.0	0.08
STD OXB130	Standard																				
STD OXB130	Standard																				
STD OXB130	Standard																				
STD OXG141	Standard																				
STD OXG141	Standard																				
STD OXG141	Standard																				
STD OXN155	Standard																				
STD OXN155	Standard																				
STD OXN155	Standard																				
STD OREAS25A-4A Expected		0.69	2.68	0.36	2.25	0.43	1.23	0.19	1.3	0.2	4.14	36.7	61	1.4	20.9	6	25.9	0.09		2.4	
STD OREAS45H Expected		0.65	2.34	0.39	2.42	0.48	1.44	0.23	1.44	0.21	3.42	13.9	22.5	1	13.8	2.29	21.3	0.1		2.02	

This report supersedes all previous preliminary and final reports with this file number dated prior to the date on this certificate. Signature indicates final approval; preliminary reports are unsigned and should be used for reference only.

BUREAU VERITAS MINERAL LABORATORIES Canada

www.bureauveritas.com/um

Bureau Veritas Commodities Canada Ltd.
9050 Shaughnessy St Vancouver British Columbia V6P 6E5 Canada
PHONE (604) 253-3158

Client: **Kore Mining Ltd.**
Suite 1601 - 277 Thurlow St.
Vancouver British Columbia V6C 0C1 Canada

Project: GC
Report Date: January 29, 2021

QUALITY CONTROL REPORT VAN20002800.1

		MA250 Tl ppm 0.05
DUP 3782101	QC	1.79
3782135	Drill Core	0.81
DUP 3782135	QC	0.82
Reference Materials		
STD OREAS25A-4A	Standard	0.34
STD OREAS25A-4A	Standard	0.31
STD OREAS25A-4A	Standard	0.36
STD OREAS25A-4A	Standard	0.35
STD OREAS25A-4A	Standard	0.33
STD OREAS25A-4A	Standard	0.35
STD OREAS25A-4A	Standard	0.31
STD OREAS45H	Standard	0.15
STD OREAS45H	Standard	0.15
STD OREAS45H	Standard	0.16
STD OREAS45H	Standard	0.18
STD OREAS45H	Standard	0.16
STD OREAS45H	Standard	0.15
STD OREAS45H	Standard	0.15
STD OXB130	Standard	
STD OXB130	Standard	
STD OXB130	Standard	
STD OXG141	Standard	
STD OXG141	Standard	
STD OXG141	Standard	
STD OXN155	Standard	
STD OXN155	Standard	
STD OXN155	Standard	
STD OREAS25A-4A Expected		0.35
STD OREAS45H Expected		0.15

This report supersedes all previous preliminary and final reports with this file number dated prior to the date on this certificate. Signature indicates final approval; preliminary reports are unsigned and should be used for reference only.

BUREAU VERITAS MINERAL LABORATORIES Canada

www.bureauveritas.com/um

Bureau Veritas Commodities Canada Ltd.
9050 Shaughnessy St Vancouver British Columbia V6P 6E5 Canada
PHONE (604) 253-3158

Client: **Kore Mining Ltd.**
Suite 1601 - 277 Thurlow St.
Vancouver British Columbia V6C 0C1 Canada

Project: GC
Report Date: January 29, 2021

QUALITY CONTROL REPORT VAN20002800.1

		WGHT	FA450	MA250	MA250	MA250	MA250	MA250	MA250	MA250	MA250	MA250	MA250	MA250	MA250	MA250	MA250	MA250	MA250	MA250
		Wgt	Au	Mo	Cu	Pb	Zn	Ag	Ni	Co	Mn	Fe	As	U	Th	Sr	Cd	Sb	Bi	V	Ca
		kg	ppm	ppm	ppm	ppm	ppm	ppb	ppm	ppm	ppm	%	ppm	ppm	ppm	ppm	ppm	ppm	ppm	ppm	%
		0.01	0.005	0.05	0.1	0.02	0.2	20	0.1	0.2	1	0.01	0.2	0.1	0.1	1	0.02	0.02	0.04	1	0.01
STD OXG141 Expected			0.93																		
STD OXN155 Expected			7.762																		
STD OXB130 Expected			0.125																		
BLK	Blank			<0.05	<0.1	<0.02	<0.2	<20	<0.1	<0.2	<1	<0.01	<0.2	<0.1	<0.1	<1	<0.02	0.03	<0.04	<1	<0.01
BLK	Blank			<0.05	0.1	<0.02	<0.2	<20	<0.1	<0.2	<1	<0.01	<0.2	<0.1	<0.1	<1	<0.02	0.04	<0.04	<1	<0.01
BLK	Blank			<0.05	0.4	0.08	0.3	<20	<0.1	<0.2	<1	<0.01	<0.2	<0.1	<0.1	<1	<0.02	0.06	<0.04	<1	<0.01
BLK	Blank			<0.05	0.2	0.05	0.2	<20	<0.1	<0.2	<1	<0.01	0.6	<0.1	<0.1	<1	<0.02	<0.02	<0.04	<1	<0.01
BLK	Blank			<0.05	0.2	<0.02	<0.2	<20	<0.1	<0.2	<1	<0.01	<0.2	<0.1	<0.1	<1	<0.02	<0.02	<0.04	<1	<0.01
BLK	Blank		<0.005																		
BLK	Blank		0.005																		
BLK	Blank		<0.005																		
BLK	Blank		<0.005																		
BLK	Blank		0.006																		
BLK	Blank		<0.005																		
Prep Wash																					
ROCK-VAN	Prep Blank		<0.005	0.91	4.3	2.72	28.2	<20	2.0	3.8	565	2.10	1.5	1.2	2.8	201	0.03	0.13	<0.04	32	1.50
ROCK-VAN	Prep Blank		<0.005	0.91	3.8	2.43	26.1	<20	1.6	3.7	551	2.03	1.4	1.2	2.8	190	0.04	0.11	<0.04	31	1.48

This report supersedes all previous preliminary and final reports with this file number dated prior to the date on this certificate. Signature indicates final approval; preliminary reports are unsigned and should be used for reference only.

BUREAU VERITAS MINERAL LABORATORIES Canada

www.bureauveritas.com/um

Bureau Veritas Commodities Canada Ltd.
9050 Shaughnessy St Vancouver British Columbia V6P 6E5 Canada
PHONE (604) 253-3158

Client: **Kore Mining Ltd.**
Suite 1601 - 277 Thurlow St.
Vancouver British Columbia V6C 0C1 Canada

Project: GC
Report Date: January 29, 2021

QUALITY CONTROL REPORT VAN20002800.1

		MA250 P % 0.001	MA250 La ppm 0.1	MA250 Cr ppm 1	MA250 Mg % 0.01	MA250 Ba ppm 1	MA250 Ti % 0.001	MA250 Al % 0.01	MA250 Na % 0.001	MA250 K % 0.01	MA250 W ppm 0.1	MA250 Zr ppm 0.2	MA250 Sn ppm 0.1	MA250 Be ppm 1	MA250 Sc ppm 0.1	MA250 S % 0.04	MA250 Y ppm 0.1	MA250 Ce ppm 0.02	MA250 Pr ppm 0.1	MA250 Nd ppm 0.1	MA250 Sm ppm 0.1
STD OXG141 Expected																					
STD OXN155 Expected																					
STD OXB130 Expected																					
BLK	Blank	<0.001	<0.1	<1	<0.01	<1	<0.001	<0.01	<0.001	<0.01	<0.1	<0.2	<0.1	<1	<0.1	<0.04	<0.1	<0.02	<0.1	<0.1	<0.1
BLK	Blank	<0.001	<0.1	<1	<0.01	2	<0.001	<0.01	<0.001	<0.01	<0.1	<0.2	<0.1	<1	<0.1	<0.04	<0.1	<0.02	<0.1	<0.1	<0.1
BLK	Blank	<0.001	<0.1	<1	<0.01	<1	<0.001	<0.01	0.001	<0.01	<0.1	<0.2	<0.1	<1	<0.1	<0.04	<0.1	<0.02	<0.1	<0.1	<0.1
BLK	Blank	<0.001	<0.1	<1	<0.01	<1	<0.001	<0.01	<0.001	<0.01	<0.1	<0.2	<0.1	<1	<0.1	<0.04	<0.1	<0.02	<0.1	<0.1	<0.1
BLK	Blank	<0.001	<0.1	1	<0.01	<1	<0.001	<0.01	<0.001	<0.01	<0.1	<0.2	<0.1	<1	<0.1	<0.04	<0.1	<0.02	<0.1	<0.1	<0.1
BLK	Blank																				
BLK	Blank																				
BLK	Blank																				
BLK	Blank																				
BLK	Blank																				
BLK	Blank																				
Prep Wash																					
ROCK-VAN	Prep Blank	0.036	12.0	6	0.47	718	0.187	6.74	3.463	1.53	0.3	53.5	0.8	1	6.5	<0.04	16.0	23.59	2.9	11.0	2.4
ROCK-VAN	Prep Blank	0.036	11.4	5	0.44	766	0.187	6.83	3.435	1.64	0.3	52.0	0.7	1	6.5	<0.04	15.6	23.14	2.8	10.8	2.4

This report supersedes all previous preliminary and final reports with this file number dated prior to the date on this certificate. Signature indicates final approval; preliminary reports are unsigned and should be used for reference only.

BUREAU VERITAS MINERAL LABORATORIES Canada

www.bureauveritas.com/um

Bureau Veritas Commodities Canada Ltd.
9050 Shaughnessy St Vancouver British Columbia V6P 6E5 Canada
PHONE (604) 253-3158

Client: **Kore Mining Ltd.**
Suite 1601 - 277 Thurlow St.
Vancouver British Columbia V6C 0C1 Canada

Project: GC
Report Date: January 29, 2021

QUALITY CONTROL REPORT VAN20002800.1

		MA250 Eu ppm 0.1	MA250 Gd ppm 0.1	MA250 Tb ppm 0.1	MA250 Dy ppm 0.1	MA250 Ho ppm 0.1	MA250 Er ppm 0.1	MA250 Tm ppm 0.1	MA250 Yb ppm 0.1	MA250 Lu ppm 0.1	MA250 Hf ppm 0.02	MA250 Li ppm 0.1	MA250 Rb ppm 0.1	MA250 Ta ppm 0.1	MA250 Nb ppm 0.04	MA250 Cs ppm 0.1	MA250 Ga ppm 0.02	MA250 In ppm 0.01	MA250 Re ppm 0.002	MA250 Se ppm 0.3	MA250 Te ppm 0.05
STD OXG141 Expected																					
STD OXN155 Expected																					
STD OXB130 Expected																					
BLK	Blank	<0.1	<0.1	<0.1	<0.1	<0.1	<0.1	<0.1	<0.1	<0.1	<0.02	<0.1	<0.1	<0.1	<0.04	<0.1	<0.02	<0.01	<0.002	<0.3	<0.05
BLK	Blank	<0.1	<0.1	<0.1	<0.1	<0.1	<0.1	<0.1	<0.1	<0.1	<0.02	<0.1	<0.1	<0.1	<0.04	<0.1	<0.02	<0.01	<0.002	<0.3	<0.05
BLK	Blank	<0.1	<0.1	<0.1	<0.1	<0.1	<0.1	<0.1	<0.1	<0.1	<0.02	<0.1	<0.1	<0.1	<0.04	<0.1	<0.02	<0.01	<0.002	<0.3	<0.05
BLK	Blank	<0.1	<0.1	<0.1	<0.1	<0.1	<0.1	<0.1	<0.1	<0.1	<0.02	<0.1	<0.1	<0.1	<0.04	<0.1	<0.02	<0.01	<0.002	<0.3	<0.05
BLK	Blank	<0.1	<0.1	<0.1	<0.1	<0.1	<0.1	<0.1	<0.1	<0.1	<0.02	<0.1	<0.1	<0.1	<0.04	<0.1	<0.02	<0.01	<0.002	<0.3	<0.05
BLK	Blank																				
BLK	Blank																				
BLK	Blank																				
BLK	Blank																				
BLK	Blank																				
BLK	Blank																				
Prep Wash																					
ROCK-VAN	Prep Blank	0.6	2.3	0.4	2.6	0.6	1.7	0.3	1.8	0.3	1.74	2.8	32.7	0.4	5.67	0.4	13.27	0.03	<0.002	<0.3	<0.05
ROCK-VAN	Prep Blank	0.6	2.4	0.4	2.7	0.6	1.8	0.3	1.9	0.3	1.75	2.5	34.3	0.4	5.70	0.4	13.02	0.02	<0.002	<0.3	<0.05

This report supersedes all previous preliminary and final reports with this file number dated prior to the date on this certificate. Signature indicates final approval; preliminary reports are unsigned and should be used for reference only.

BUREAU VERITAS MINERAL LABORATORIES Canada

www.bureauveritas.com/um

Bureau Veritas Commodities Canada Ltd.
9050 Shaughnessy St Vancouver British Columbia V6P 6E5 Canada
PHONE (604) 253-3158

Client: **Kore Mining Ltd.**
Suite 1601 - 277 Thurlow St.
Vancouver British Columbia V6C 0C1 Canada

Project: GC
Report Date: January 29, 2021

QUALITY CONTROL REPORT VAN20002800.1

		MA250 Tl ppm 0.05
STD OXG141 Expected		
STD OXN155 Expected		
STD OXB130 Expected		
BLK	Blank	<0.05
BLK	Blank	<0.05
BLK	Blank	<0.05
BLK	Blank	<0.05
BLK	Blank	<0.05
BLK	Blank	
BLK	Blank	
BLK	Blank	
BLK	Blank	
BLK	Blank	
BLK	Blank	
Prep Wash		
ROCK-VAN	Prep Blank	0.13
ROCK-VAN	Prep Blank	0.14

This report supersedes all previous preliminary and final reports with this file number dated prior to the date on this certificate. Signature indicates final approval; preliminary reports are unsigned and should be used for reference only.

BUREAU VERITAS MINERAL LABORATORIES Canada

www.bureauveritas.com/um

Bureau Veritas Commodities Canada Ltd.
9050 Shaughnessy St Vancouver British Columbia V6P 6E5 Canada
PHONE (604) 253-3158

Client: **Kore Mining Ltd.**
Suite 1601 - 277 Thurlow St.
Vancouver British Columbia V6C 0C1 Canada

Submitted By:	James Hynes
Receiving Lab:	Canada-Vancouver
Received:	December 02, 2020
Analysis Start:	January 14, 2021
Report Date:	January 30, 2021
Page:	1 of 7

CERTIFICATE OF ANALYSIS VAN20002801.1

CLIENT JOB INFORMATION

Project:	GC
Shipment ID:	GC20-001
P.O. Number	
Number of Samples:	172

SAMPLE DISPOSAL

PICKUP-PLP	Client to Pickup Pulps
PICKUP-RJT	Client to Pickup Rejects

Bureau Veritas does not accept responsibility for samples left at the laboratory after 90 days without prior written instructions for sample storage or return.

SAMPLE PREPARATION AND ANALYTICAL PROCEDURES

Procedure Code	Number of Samples	Code Description	Test Wgt (g)	Report Status	Lab
PRP70-1KG	155	Crush, split and pulverize 1kg core to 200 mesh			VAN
SLBHP	17	Sort, label and box pulps			VAN
FA450	172	50g Lead Collection Fire Assay Fusion - AAS Finish	50	Completed	VAN
MA250	172	4 Acid digestion Ultratrace ICP-MS analysis	0.25	Completed	VAN

ADDITIONAL COMMENTS

Invoice To: Kore Mining Ltd.
Suite 1601 - 277 Thurlow St.
Vancouver British Columbia V6C 0C1
Canada

CC: Michael Tucker

BRITISH COLUMBIA CERTIFIED ASSAYER
MARCUS LAU
Production Manager

This report supersedes all previous preliminary and final reports with this file number dated prior to the date on this certificate. Signature indicates final approval; preliminary reports are unsigned and should be used for reference only.
All results are considered the confidential property of the client. Bureau Veritas assumes the liabilities for actual cost of analysis only. Results apply to samples as submitted.
"*" asterisk indicates that an analytical result could not be provided due to unusually high levels of interference from other elements.

BUREAU VERITAS MINERAL LABORATORIES Canada

www.bureauveritas.com/um

Bureau Veritas Commodities Canada Ltd.

9050 Shaughnessy St Vancouver British Columbia V6P 6E5 Canada
PHONE (604) 253-3158

Client: **Kore Mining Ltd.**
Suite 1601 - 277 Thurlow St.
Vancouver British Columbia V6C 0C1 Canada

Project: GC
Report Date: January 30, 2021

CERTIFICATE OF ANALYSIS VAN20002801.1

Method		WGHT	FA450	MA250	MA250	MA250	MA250	MA250	MA250	MA250	MA250	MA250	MA250	MA250	MA250	MA250	MA250	MA250	MA250	MA250
Analyte		Wgt	Au	Mo	Cu	Pb	Zn	Ag	Ni	Co	Mn	Fe	As	U	Th	Sr	Cd	Sb	Bi	V	Ca
Unit		kg	ppm	ppm	ppm	ppm	ppm	ppb	ppm	ppm	ppm	%	ppm	ppm	ppm	ppm	ppm	ppm	ppm	ppm	%
MDL		0.01	0.005	0.05	0.1	0.02	0.2	20	0.1	0.2	1	0.01	0.2	0.1	0.1	1	0.02	0.02	0.04	1	0.01
3782181	Drill Core	4.09	0.022	13.30	141.5	8.61	251.0	1784	36.2	10.8	410	2.87	59.2	4.0	5.0	409	6.99	26.69	0.29	288	2.76
3782182	Drill Core	4.59	0.022	5.54	60.7	5.31	148.0	494	40.8	11.6	354	3.18	64.0	3.0	3.6	458	2.93	19.44	0.19	161	2.45
3782183	Drill Core	3.71	0.015	9.62	59.7	6.17	311.5	359	42.8	9.7	329	2.79	42.7	3.9	4.1	418	10.59	8.91	0.16	317	2.43
3782184	Drill Core	1.20	<0.005	0.83	77.0	2.78	77.0	317	39.7	32.4	1164	5.86	29.7	1.0	2.1	630	0.28	9.11	<0.04	256	5.75
3782185	Drill Core	1.37	<0.005	0.62	76.6	2.47	79.0	337	36.8	32.0	1209	5.91	25.4	0.7	1.4	659	0.43	9.31	<0.04	243	5.81
3782186	Drill Core	3.05	0.012	8.97	58.3	5.30	246.5	590	52.8	11.8	328	2.89	52.2	2.8	3.8	364	6.04	16.34	0.22	255	2.63
3782187	Drill Core	2.81	0.009	6.32	70.1	6.04	68.0	611	41.2	12.1	425	3.24	50.7	2.7	3.8	404	1.07	21.02	0.37	158	3.28
3782188	Drill Core	1.70	0.007	6.93	32.3	3.33	54.5	168	22.8	17.3	589	4.77	21.3	2.7	1.8	412	0.23	4.65	0.08	134	2.80
3782189	Drill Core	1.97	0.007	5.83	52.1	3.08	103.8	306	26.7	12.7	444	3.39	22.1	2.7	2.9	400	1.34	3.81	0.13	157	2.66
3782190	Rock Pulp	0.07	<0.005	4.62	19.5	3.08	36.2	<20	12.0	4.6	692	2.64	2.6	1.4	2.8	179	<0.02	0.30	<0.04	33	1.59
3782191	Drill Core	3.59	<0.005	0.88	103.0	2.36	79.7	327	56.8	40.5	1202	6.50	13.9	0.7	1.2	639	0.14	5.22	<0.04	234	4.44
3782192	Drill Core	4.40	0.010	11.57	74.6	8.93	246.5	670	37.7	9.9	433	2.84	29.4	3.7	4.8	419	5.51	6.60	0.33	246	2.83
3782193	Drill Core	3.55	0.015	18.18	79.4	16.31	298.5	682	48.4	11.2	389	3.18	22.3	3.6	3.8	233	6.65	10.74	0.30	307	2.48
3782194	Drill Core	2.00	0.006	5.71	62.5	2.41	52.7	399	15.3	11.9	1031	3.66	18.2	3.4	1.5	330	0.58	24.45	0.10	107	6.18
3782195	Drill Core	3.56	0.005	0.59	126.1	3.62	43.1	161	37.3	40.1	1047	5.22	46.7	0.8	1.8	774	0.17	8.45	<0.04	205	7.24
3782196	Drill Core	3.97	<0.005	1.04	61.8	1.84	70.0	94	87.1	40.5	1223	5.77	16.2	0.7	1.5	362	0.07	8.12	<0.04	261	6.34
3782197	Drill Core	4.97	<0.005	0.70	78.7	1.44	73.2	365	92.9	43.1	1239	6.44	19.1	0.5	1.2	343	0.11	3.44	<0.04	260	7.95
3782198	Drill Core	4.52	<0.005	0.83	73.1	1.11	74.5	170	94.4	43.7	1340	6.65	6.3	0.6	1.3	320	0.10	2.54	<0.04	264	8.09
3782199	Drill Core	4.95	<0.005	1.09	77.4	1.19	79.5	160	92.0	44.3	1451	7.12	1.3	0.7	1.4	402	0.19	3.28	<0.04	277	8.84
3782200	Rock Pulp	0.07	1.139	16.43	941.3	4735.10	1146.2	89645	13.9	22.0	1115	4.40	29.5	1.6	3.0	504	9.37	75.80	0.48	177	5.02
3782201	Drill Core	3.92	<0.005	1.22	93.7	2.02	71.8	177	38.2	40.4	1404	7.05	5.1	1.1	1.7	547	0.04	5.02	<0.04	260	5.34
3782202	Drill Core	3.72	0.005	0.55	77.8	3.01	56.2	202	32.2	32.8	1497	5.89	34.3	1.0	1.5	281	0.15	4.58	<0.04	232	7.14
3782203	Drill Core	2.35	<0.005	3.32	43.4	3.21	223.0	424	6.3	7.2	1206	2.34	7.0	4.3	9.9	301	3.57	11.62	0.10	54	6.61
3782204	Drill Core	1.59	0.007	8.48	61.4	11.51	323.3	510	19.9	6.5	381	2.10	16.9	5.3	10.0	186	7.08	5.18	0.52	150	2.16
3782205	Drill Core	2.02	0.006	9.17	93.0	16.84	340.1	649	19.5	7.5	416	2.37	16.9	5.2	9.5	185	7.79	6.46	0.77	176	2.38
3782206	Drill Core	1.84	<0.005	0.71	47.9	4.80	51.5	257	11.8	12.4	936	3.73	11.1	1.4	2.5	538	0.34	2.52	<0.04	132	3.50
3782207	Drill Core	2.95	0.007	11.83	42.5	9.31	197.7	409	24.2	8.5	415	2.45	16.6	4.9	7.6	251	4.62	4.62	0.17	235	1.98
3782208	Drill Core	1.16	0.005	11.94	56.4	9.86	183.2	566	22.6	14.1	754	4.08	21.9	3.5	2.9	417	3.48	12.96	0.08	170	3.94
3782209	Drill Core	3.72	0.009	18.79	84.3	11.29	336.4	1349	47.7	11.9	502	3.31	22.9	5.3	5.3	310	6.45	9.22	0.15	328	2.68
3782210	Rock Pulp	0.07	<0.005	4.46	18.2	3.14	36.1	<20	12.3	4.5	663	2.52	2.6	1.2	2.8	177	<0.02	0.31	<0.04	32	1.57

This report supersedes all previous preliminary and final reports with this file number dated prior to the date on this certificate. Signature indicates final approval; preliminary reports are unsigned and should be used for reference only.

BUREAU VERITAS MINERAL LABORATORIES Canada

www.bureauveritas.com/um

Bureau Veritas Commodities Canada Ltd.

9050 Shaughnessy St Vancouver British Columbia V6P 6E5 Canada
PHONE (604) 253-3158

Client: **Kore Mining Ltd.**
Suite 1601 - 277 Thurlow St.
Vancouver British Columbia V6C 0C1 Canada

Project: GC
Report Date: January 30, 2021

CERTIFICATE OF ANALYSIS VAN20002801.1

Method		MA250	MA250	MA250	MA250	MA250	MA250	MA250	MA250	MA250	MA250	MA250	MA250	MA250	MA250	MA250	MA250	MA250	MA250	MA250	MA250
Analyte		P	La	Cr	Mg	Ba	Ti	Al	Na	K	W	Zr	Sn	Be	Sc	S	Y	Ce	Pr	Nd	Sm
Unit		%	ppm	ppm	%	ppm	%	%	%	%	ppm	ppm	ppm	ppm	ppm	%	ppm	ppm	ppm	ppm	ppm
MDL		0.001	0.1	1	0.01	1	0.001	0.01	0.001	0.01	0.1	0.2	0.1	1	0.1	0.04	0.1	0.02	0.1	0.1	0.1
3782181	Drill Core	0.072	16.3	60	1.27	122	0.216	6.31	1.189	2.60	10.0	60.8	1.1	1	9.5	1.02	10.4	30.18	4.0	16.6	3.2
3782182	Drill Core	0.071	12.7	57	1.22	68	0.248	6.93	1.834	2.41	7.4	63.6	1.0	1	11.8	1.58	9.6	25.90	3.7	15.1	2.9
3782183	Drill Core	0.055	13.5	67	1.13	77	0.224	6.48	1.478	2.60	4.9	68.2	0.9	1	9.6	1.12	9.6	24.99	3.5	14.7	3.3
3782184	Drill Core	0.099	8.1	118	3.06	772	0.333	7.07	1.301	2.55	5.6	34.2	0.6	<1	26.1	0.54	9.9	15.23	2.0	9.4	2.6
3782185	Drill Core	0.100	7.3	103	3.05	689	0.332	7.16	1.424	2.53	5.5	31.3	0.7	<1	27.2	0.49	9.7	13.78	2.0	9.1	2.0
3782186	Drill Core	0.053	13.9	58	1.10	77	0.250	5.44	1.199	1.88	6.7	62.9	0.8	1	10.8	1.08	9.0	27.74	3.7	15.0	3.1
3782187	Drill Core	0.075	14.4	47	1.33	128	0.304	6.52	1.343	2.44	4.9	61.4	1.0	1	11.5	1.19	10.1	28.14	3.7	16.0	3.2
3782188	Drill Core	0.109	11.9	42	1.74	71	0.427	7.84	1.940	2.87	2.3	38.2	1.3	1	15.2	1.73	11.7	24.77	3.7	16.5	3.8
3782189	Drill Core	0.078	13.7	48	1.45	239	0.305	7.37	0.963	2.55	2.0	50.3	1.0	1	13.0	0.92	9.8	27.38	3.7	17.3	3.4
3782190	Rock Pulp	0.038	11.4	19	0.49	735	0.193	6.67	3.284	1.50	0.5	46.8	2.0	1	6.0	0.04	13.6	22.01	2.6	10.6	2.3
3782191	Drill Core	0.092	7.3	145	3.67	526	0.373	7.74	2.160	1.19	1.3	28.1	0.5	<1	27.8	0.82	10.8	13.89	1.9	9.3	2.4
3782192	Drill Core	0.066	17.2	52	1.07	214	0.260	6.08	1.043	1.87	2.7	67.8	1.1	1	9.9	1.11	10.5	31.66	4.0	16.1	3.5
3782193	Drill Core	0.062	13.5	64	0.97	161	0.253	5.89	0.057	2.60	2.6	61.5	1.3	<1	10.9	1.26	9.2	26.41	3.6	14.5	3.0
3782194	Drill Core	0.120	12.4	26	2.12	408	0.263	6.73	0.110	2.19	3.3	33.3	0.5	<1	11.7	0.77	12.5	23.83	3.4	15.7	3.7
3782195	Drill Core	0.098	7.8	72	2.88	775	0.327	7.01	1.378	2.40	9.0	18.2	0.9	<1	21.6	1.03	9.0	14.72	2.0	8.9	2.2
3782196	Drill Core	0.105	6.8	259	3.74	544	0.426	6.56	0.353	1.50	18.1	34.1	0.5	<1	38.0	0.69	10.8	14.13	1.9	9.5	2.4
3782197	Drill Core	0.085	6.7	284	5.23	414	0.405	5.99	0.573	0.77	1.1	30.0	0.4	<1	40.5	0.20	12.0	13.55	1.9	9.1	2.5
3782198	Drill Core	0.091	6.7	302	5.44	469	0.429	6.20	1.275	0.70	0.6	32.6	0.4	<1	42.3	0.14	12.5	14.15	2.1	8.7	2.6
3782199	Drill Core	0.105	8.3	280	4.54	635	0.451	6.89	1.390	0.92	1.9	34.8	0.6	<1	43.1	0.62	13.7	16.78	2.3	11.9	3.2
3782200	Rock Pulp	0.108	11.0	26	1.91	740	0.331	8.22	2.348	1.57	5.3	45.4	1.2	<1	14.9	0.99	13.7	20.74	2.6	11.2	2.8
3782201	Drill Core	0.123	10.4	82	2.76	443	0.419	8.28	2.419	0.80	2.1	34.3	0.7	<1	29.6	1.16	15.2	19.37	2.4	10.7	3.3
3782202	Drill Core	0.121	10.0	65	2.61	389	0.365	7.71	0.091	1.37	23.9	29.0	0.6	1	25.8	1.09	14.1	18.43	2.5	11.6	2.7
3782203	Drill Core	0.072	18.5	10	2.79	1009	0.132	5.49	0.059	2.55	2.7	51.1	0.9	1	5.0	0.12	10.2	32.26	3.5	11.8	2.4
3782204	Drill Core	0.057	19.0	27	0.90	247	0.165	6.47	0.151	2.73	2.1	68.1	0.9	1	6.4	0.91	8.9	33.84	4.0	14.7	2.9
3782205	Drill Core	0.060	20.0	28	0.91	362	0.165	6.30	0.149	2.73	2.2	66.2	0.9	1	6.7	1.22	9.0	35.36	4.1	14.9	3.1
3782206	Drill Core	0.121	8.7	14	1.33	199	0.211	7.70	2.349	2.85	2.0	46.2	0.6	1	7.3	1.26	8.5	17.29	2.1	9.3	2.0
3782207	Drill Core	0.079	19.3	34	1.00	123	0.216	6.91	0.795	3.26	1.5	78.7	0.9	<1	8.1	0.97	9.9	36.06	4.5	16.5	3.1
3782208	Drill Core	0.125	17.4	35	1.46	106	0.348	7.27	1.389	3.08	1.6	48.7	1.2	<1	15.0	1.89	11.7	34.88	4.7	18.8	3.9
3782209	Drill Core	0.084	18.4	83	1.10	86	0.267	6.28	1.102	2.62	3.3	77.1	1.0	2	13.0	1.57	11.0	32.55	4.5	17.4	3.5
3782210	Rock Pulp	0.037	12.2	19	0.47	705	0.184	6.61	3.138	1.43	0.5	45.6	2.1	<1	5.9	<0.04	13.9	23.02	2.6	11.1	2.3

This report supersedes all previous preliminary and final reports with this file number dated prior to the date on this certificate. Signature indicates final approval; preliminary reports are unsigned and should be used for reference only.

BUREAU VERITAS MINERAL LABORATORIES Canada

www.bureauveritas.com/um

Bureau Veritas Commodities Canada Ltd.

9050 Shaughnessy St Vancouver British Columbia V6P 6E5 Canada
PHONE (604) 253-3158

Client: **Kore Mining Ltd.**
Suite 1601 - 277 Thurlow St.
Vancouver British Columbia V6C 0C1 Canada

Project: GC
Report Date: January 30, 2021

CERTIFICATE OF ANALYSIS VAN20002801.1

Method		MA250	MA250	MA250	MA250	MA250	MA250	MA250	MA250	MA250	MA250	MA250	MA250	MA250	MA250	MA250	MA250	MA250	MA250	MA250	MA250
Analyte		Eu	Gd	Tb	Dy	Ho	Er	Tm	Yb	Lu	Hf	Li	Rb	Ta	Nb	Cs	Ga	In	Re	Se	Te
Unit		ppm	ppm	ppm	ppm	ppm	ppm	ppm	ppm	ppm	ppm	ppm	ppm	ppm	ppm	ppm	ppm	ppm	ppm	ppm	ppm
MDL		0.1	0.1	0.1	0.1	0.1	0.1	0.1	0.1	0.1	0.02	0.1	0.1	0.1	0.04	0.1	0.02	0.01	0.002	0.3	0.05
3782181	Drill Core	0.8	2.9	0.3	1.9	0.4	1.3	0.2	1.4	0.2	1.87	4.9	59.5	0.4	6.25	1.6	16.11	0.06	0.037	21.0	0.23
3782182	Drill Core	0.8	2.5	0.3	2.0	0.3	1.1	0.2	1.2	0.3	1.92	4.8	59.8	0.4	5.44	1.5	16.62	0.04	0.020	14.4	0.19
3782183	Drill Core	0.7	2.9	0.3	2.2	0.3	1.2	0.2	1.3	0.3	2.00	3.9	61.1	0.4	6.00	1.6	15.79	0.04	0.026	26.7	0.14
3782184	Drill Core	0.6	2.7	0.3	1.9	0.4	1.1	0.2	1.2	0.2	1.09	10.6	85.2	0.1	2.06	2.4	13.93	0.05	<0.002	2.7	0.67
3782185	Drill Core	0.7	2.6	0.2	1.8	0.3	1.2	0.1	1.2	0.2	0.96	9.4	83.1	0.1	1.78	2.2	13.93	0.04	0.003	2.7	0.86
3782186	Drill Core	0.7	2.4	0.2	1.7	0.4	1.1	0.1	1.3	0.2	1.83	4.7	50.6	0.4	6.31	1.8	13.96	0.05	0.027	17.1	0.26
3782187	Drill Core	0.8	3.0	0.3	1.8	0.3	1.1	0.2	1.1	0.2	1.72	5.2	57.2	0.5	7.21	3.1	15.97	0.03	0.024	11.8	0.30
3782188	Drill Core	1.0	3.2	0.3	2.3	0.4	1.1	0.2	1.3	0.3	1.40	4.0	76.3	0.3	7.21	2.1	18.66	0.02	0.002	9.6	0.17
3782189	Drill Core	0.9	3.2	0.2	2.0	0.3	1.1	0.2	1.2	0.1	1.64	12.4	71.5	0.4	6.32	2.8	16.91	0.04	0.011	8.6	0.17
3782190	Rock Pulp	0.6	2.0	0.3	2.6	0.5	1.6	0.2	1.7	0.3	1.54	2.7	29.0	0.4	4.98	0.4	12.19	0.03	<0.002	<0.3	<0.05
3782191	Drill Core	0.8	2.7	0.3	2.0	0.4	1.4	0.2	1.3	0.2	0.84	47.7	44.9	<0.1	1.51	2.9	13.98	0.05	0.004	5.2	0.64
3782192	Drill Core	0.7	3.0	0.3	1.9	0.4	1.1	0.2	1.3	0.2	2.08	16.5	51.3	0.5	7.45	1.5	14.30	0.02	0.026	16.0	0.27
3782193	Drill Core	0.6	2.6	0.2	1.6	0.4	1.1	0.2	1.1	0.2	1.74	18.4	68.8	0.5	6.47	1.7	14.18	0.03	0.059	20.8	0.17
3782194	Drill Core	0.9	3.5	0.3	2.0	0.4	1.1	0.2	1.6	0.2	1.13	19.5	62.8	0.2	4.41	1.6	14.94	0.02	0.011	5.4	0.47
3782195	Drill Core	0.6	2.6	0.2	1.8	0.3	1.0	0.2	0.9	0.1	0.50	6.3	72.1	<0.1	1.21	1.9	11.96	0.07	<0.002	7.4	0.98
3782196	Drill Core	0.7	3.0	0.3	2.0	0.5	1.2	0.2	1.1	0.2	1.08	21.1	56.4	0.1	1.84	2.3	13.05	0.08	0.005	4.0	1.02
3782197	Drill Core	0.7	2.8	0.3	2.4	0.5	1.2	0.2	1.3	0.2	0.87	34.6	29.2	<0.1	1.60	1.4	12.07	0.06	0.003	1.0	1.59
3782198	Drill Core	0.9	3.0	0.3	2.5	0.5	1.4	0.2	1.4	0.2	1.03	29.9	25.3	0.1	1.71	1.0	12.81	0.06	0.003	0.7	1.52
3782199	Drill Core	1.0	3.0	0.4	2.6	0.6	1.6	0.2	1.4	0.2	1.20	24.2	33.7	<0.1	1.77	1.3	14.03	0.05	<0.002	3.3	1.41
3782200	Rock Pulp	0.9	3.0	0.3	2.4	0.6	1.6	0.2	1.5	0.2	1.37	23.4	53.9	0.2	2.37	3.1	16.44	0.09	0.039	1.7	0.73
3782201	Drill Core	1.1	3.2	0.4	2.5	0.5	1.5	0.2	1.4	0.3	1.10	29.6	32.4	0.1	1.74	4.1	15.22	0.08	0.005	4.1	0.60
3782202	Drill Core	1.0	2.9	0.3	2.7	0.5	1.6	0.2	1.4	0.2	0.81	61.5	52.9	<0.1	1.37	2.6	13.76	0.06	<0.002	4.1	0.76
3782203	Drill Core	0.6	2.5	0.2	1.7	0.4	1.2	0.2	1.1	0.2	1.76	26.9	65.3	0.5	6.56	1.5	12.53	0.05	0.003	1.0	1.00
3782204	Drill Core	0.7	2.0	0.2	1.7	0.3	1.1	0.1	1.3	0.2	2.24	51.3	71.0	0.6	7.54	2.0	14.76	0.04	0.017	12.1	0.15
3782205	Drill Core	0.7	2.0	0.2	1.8	0.3	1.0	0.2	1.4	0.2	2.28	44.3	69.7	0.6	7.45	1.9	14.77	0.02	0.016	14.6	0.23
3782206	Drill Core	0.7	2.2	0.2	1.8	0.4	1.1	0.2	1.1	0.2	1.22	2.4	66.5	0.2	2.24	1.8	16.46	0.03	0.002	4.6	0.17
3782207	Drill Core	0.7	2.4	0.2	2.0	0.4	1.0	0.2	1.2	0.2	2.44	3.7	90.7	0.6	7.55	2.2	15.08	0.03	0.031	11.7	0.10
3782208	Drill Core	0.9	3.1	0.3	2.4	0.4	1.2	0.2	1.5	0.2	1.53	3.0	90.6	0.4	6.61	2.1	15.63	0.06	0.010	12.9	0.19
3782209	Drill Core	1.0	2.8	0.3	2.0	0.4	1.3	0.2	1.5	0.2	2.23	4.0	80.0	0.4	5.87	2.2	14.97	0.06	0.047	14.6	0.16
3782210	Rock Pulp	0.7	2.1	0.3	2.4	0.5	1.6	0.2	2.1	0.3	1.55	2.7	29.9	0.3	4.92	0.4	11.76	0.03	<0.002	<0.3	<0.05

This report supersedes all previous preliminary and final reports with this file number dated prior to the date on this certificate. Signature indicates final approval; preliminary reports are unsigned and should be used for reference only.

BUREAU VERITAS MINERAL LABORATORIES Canada

www.bureauveritas.com/um

Bureau Veritas Commodities Canada Ltd.

9050 Shaughnessy St Vancouver British Columbia V6P 6E5 Canada
PHONE (604) 253-3158

Client: **Kore Mining Ltd.**
Suite 1601 - 277 Thurlow St.
Vancouver British Columbia V6C 0C1 Canada

Project: GC
Report Date: January 30, 2021

CERTIFICATE OF ANALYSIS VAN20002801.1

		Method	MA250
		Analyte	Tl
		Unit	ppm
		MDL	0.05
3782181	Drill Core		0.86
3782182	Drill Core		0.80
3782183	Drill Core		0.85
3782184	Drill Core		1.02
3782185	Drill Core		1.02
3782186	Drill Core		0.69
3782187	Drill Core		0.83
3782188	Drill Core		1.08
3782189	Drill Core		0.92
3782190	Rock Pulp		0.15
3782191	Drill Core		0.51
3782192	Drill Core		0.69
3782193	Drill Core		0.89
3782194	Drill Core		0.84
3782195	Drill Core		0.84
3782196	Drill Core		0.74
3782197	Drill Core		0.34
3782198	Drill Core		0.32
3782199	Drill Core		0.44
3782200	Rock Pulp		0.62
3782201	Drill Core		0.54
3782202	Drill Core		0.65
3782203	Drill Core		0.81
3782204	Drill Core		0.90
3782205	Drill Core		0.86
3782206	Drill Core		0.99
3782207	Drill Core		1.12
3782208	Drill Core		1.10
3782209	Drill Core		0.92
3782210	Rock Pulp		0.13

This report supersedes all previous preliminary and final reports with this file number dated prior to the date on this certificate. Signature indicates final approval; preliminary reports are unsigned and should be used for reference only.

BUREAU VERITAS MINERAL LABORATORIES Canada

www.bureauveritas.com/um

Bureau Veritas Commodities Canada Ltd.

9050 Shaughnessy St Vancouver British Columbia V6P 6E5 Canada
PHONE (604) 253-3158

Client: **Kore Mining Ltd.**
Suite 1601 - 277 Thurlow St.
Vancouver British Columbia V6C 0C1 Canada

Project: GC
Report Date: January 30, 2021

CERTIFICATE OF ANALYSIS VAN20002801.1

Method		WGHT	FA450	MA250	MA250	MA250	MA250	MA250	MA250	MA250	MA250	MA250	MA250	MA250	MA250	MA250	MA250	MA250	MA250	MA250
Analyte		Wgt	Au	Mo	Cu	Pb	Zn	Ag	Ni	Co	Mn	Fe	As	U	Th	Sr	Cd	Sb	Bi	V	Ca
Unit		kg	ppm	ppm	ppm	ppm	ppm	ppb	ppm	ppm	ppm	%	ppm	ppm	ppm	ppm	ppm	ppm	ppm	ppm	%
MDL		0.01	0.005	0.05	0.1	0.02	0.2	20	0.1	0.2	1	0.01	0.2	0.1	0.1	1	0.02	0.02	0.04	1	0.01
3782211	Drill Core	3.97	0.012	28.42	85.2	12.40	303.3	1064	62.3	16.3	467	4.00	32.9	5.6	4.0	298	5.72	5.76	0.15	356	2.81
3782212	Drill Core	4.39	0.012	12.93	88.5	10.40	261.9	867	49.1	13.9	508	3.75	25.8	4.2	4.4	332	4.41	7.92	0.16	289	3.07
3782213	Drill Core	3.26	0.015	38.39	95.9	9.14	300.3	932	66.7	14.7	518	3.98	55.7	4.9	4.4	392	5.04	7.58	0.17	348	3.61
3782214	Drill Core	1.05	0.329	26.17	71.6	22.36	380.5	3498	48.5	7.6	421	2.60	1214.2	2.9	2.3	257	5.67	21.92	0.14	203	3.79
3782215	Drill Core	1.32	0.023	28.42	75.9	19.88	257.8	1692	48.0	11.5	452	3.58	88.2	4.3	3.6	323	3.73	9.79	0.17	327	2.93
3782216	Drill Core	3.02	0.006	0.75	48.3	3.84	62.4	276	23.7	21.4	1201	5.00	27.6	1.3	2.2	446	0.21	8.67	0.05	185	5.22
3782217	Drill Core	2.25	0.015	0.43	27.2	1.55	70.9	55	32.4	25.6	1360	5.42	9.8	1.0	1.8	352	0.11	5.82	<0.04	203	6.34
3782218	Drill Core	3.61	<0.005	0.43	40.4	3.10	69.0	83	68.5	36.7	1557	6.27	5.1	0.8	1.5	422	0.06	2.79	<0.04	236	6.65
3782219	Drill Core	1.90	0.006	0.41	62.3	1.52	61.6	91	47.0	29.3	1244	5.14	5.1	1.0	1.5	398	0.05	2.10	0.05	208	7.15
3782220	Rock Pulp	0.07	0.139	3.68	9.1	9.28	72.5	837	21.4	4.4	219	0.98	79.1	2.8	5.3	156	0.73	38.93	0.11	116	11.70
3782221	Drill Core	1.17	0.011	7.21	230.1	3.28	60.1	315	43.8	36.2	824	5.38	4.6	3.7	3.8	230	0.09	2.94	0.16	310	1.56
3782222	Drill Core	4.16	0.012	0.66	47.4	1.51	78.7	71	82.0	42.6	1451	6.46	8.5	0.5	1.1	268	0.11	1.85	<0.04	242	7.55
3782223	Drill Core	2.11	0.006	0.82	93.8	6.01	88.6	147	61.3	44.8	1489	6.56	2.4	0.6	1.4	283	0.16	2.98	0.04	248	7.77
3782224	Drill Core	1.63	<0.005	1.12	106.9	14.96	72.2	177	31.9	32.4	1223	6.58	0.2	0.8	1.6	356	0.17	3.02	0.07	265	6.09
3782225	Drill Core	1.77	<0.005	1.18	107.4	8.26	75.5	168	29.0	31.2	1244	6.78	1.3	0.8	1.7	343	0.17	2.86	0.05	281	5.72
3782226	Drill Core	1.30	0.009	8.18	258.5	121.24	284.6	575	42.9	31.8	1040	6.71	2.8	2.1	2.4	183	2.14	2.91	0.59	370	2.68
3782227	Drill Core	2.21	<0.005	1.13	82.8	12.08	74.7	176	37.4	28.0	1043	5.45	16.8	0.9	1.4	202	0.16	2.71	0.08	222	6.55
3782228	Drill Core	2.68	0.008	1.00	80.7	1.37	70.2	279	44.5	26.5	1069	5.27	60.8	0.8	1.5	428	0.30	2.53	0.05	197	6.67
3782229	Drill Core	0.97	0.015	14.44	136.0	3.15	61.9	490	42.0	21.5	653	3.74	79.5	3.0	2.1	438	0.52	2.49	0.20	380	6.00
3782230	Rock Pulp	0.07	<0.005	4.01	18.0	2.54	33.8	47	10.3	3.8	631	2.37	2.5	1.0	2.3	168	0.03	0.38	0.05	29	1.45
3782231	Drill Core	4.96	0.006	1.36	116.1	1.69	64.1	177	39.1	35.7	915	5.67	15.8	0.9	1.5	341	0.13	3.37	0.07	256	5.78
3782232	Drill Core	5.40	<0.005	0.32	45.2	1.13	73.9	62	75.2	36.6	1085	5.62	8.4	0.8	1.3	399	0.15	1.56	<0.04	235	6.24
3782233	Drill Core	4.18	0.006	0.44	45.0	1.59	62.6	164	64.5	29.3	961	5.26	29.6	0.9	1.5	447	0.13	3.66	0.05	219	6.34
3782234	Drill Core	3.06	0.023	25.75	99.5	6.21	441.2	677	60.9	11.0	311	3.21	36.6	5.2	3.5	404	9.21	4.87	0.32	582	2.40
3782235	Drill Core	2.83	0.036	30.98	100.7	6.99	857.5	1287	60.8	9.3	310	2.99	40.4	5.8	3.3	305	18.34	5.96	0.18	537	2.11
3782236	Drill Core	0.81	0.010	3.26	49.6	9.06	118.0	964	39.9	22.3	1153	4.40	57.9	1.1	1.5	977	1.36	3.97	0.06	212	7.01
3782237	Drill Core	2.34	0.017	5.78	48.0	8.65	130.5	3167	21.2	9.1	403	2.99	143.1	2.3	3.3	588	2.06	9.25	0.13	168	3.19
3782238	Drill Core	1.34	0.383	6.81	40.9	57.76	184.7	4710	41.6	13.3	665	3.18	1014.6	2.1	1.8	662	2.36	17.38	0.15	222	5.80
3782239	Drill Core	1.24	0.273	2.57	50.4	7.92	113.0	2066	54.6	19.1	917	3.85	498.6	1.1	1.2	1174	1.18	19.01	0.09	184	7.28
3782240	Rock Pulp	0.07	1.135	13.08	860.4	4223.00	952.6	84462	11.9	18.5	1042	3.95	25.4	1.4	3.0	472	8.30	66.09	0.43	161	4.40

This report supersedes all previous preliminary and final reports with this file number dated prior to the date on this certificate. Signature indicates final approval; preliminary reports are unsigned and should be used for reference only.

BUREAU VERITAS MINERAL LABORATORIES Canada

www.bureauveritas.com/um

Bureau Veritas Commodities Canada Ltd.

9050 Shaughnessy St Vancouver British Columbia V6P 6E5 Canada
PHONE (604) 253-3158

Client: **Kore Mining Ltd.**
Suite 1601 - 277 Thurlow St.
Vancouver British Columbia V6C 0C1 Canada

Project: GC
Report Date: January 30, 2021

CERTIFICATE OF ANALYSIS VAN20002801.1

Method		MA250	MA250	MA250	MA250	MA250	MA250	MA250	MA250	MA250	MA250	MA250	MA250	MA250	MA250	MA250	MA250	MA250	MA250	MA250	MA250
Analyte		P	La	Cr	Mg	Ba	Ti	Al	Na	K	W	Zr	Sn	Be	Sc	S	Y	Ce	Pr	Nd	Sm
Unit		%	ppm	ppm	%	ppm	%	%	%	%	ppm	ppm	ppm	ppm	ppm	%	ppm	ppm	ppm	ppm	ppm
MDL		0.001	0.1	1	0.01	1	0.001	0.01	0.001	0.01	0.1	0.2	0.1	1	0.1	0.04	0.1	0.02	0.1	0.1	0.1
3782211	Drill Core	0.089	15.4	66	1.17	100	0.258	6.72	0.806	3.00	1.8	76.5	0.9	1	13.8	2.33	11.8	29.44	4.0	16.3	3.6
3782212	Drill Core	0.079	16.5	100	1.15	138	0.235	6.27	0.550	2.67	2.0	71.2	1.0	<1	14.2	1.76	10.9	28.54	3.6	14.9	3.2
3782213	Drill Core	0.087	13.9	68	1.53	84	0.257	6.35	1.181	2.33	5.1	68.7	0.8	<1	12.1	1.77	11.4	25.22	3.3	13.8	2.9
3782214	Drill Core	0.049	12.7	30	0.73	322	0.093	3.37	0.036	1.00	14.0	38.7	0.7	<1	6.7	1.05	9.1	22.79	2.9	11.8	2.4
3782215	Drill Core	0.071	13.3	56	1.14	115	0.221	6.34	1.145	2.35	13.9	70.6	0.9	1	11.8	1.53	11.0	25.83	3.4	14.0	3.0
3782216	Drill Core	0.127	10.6	57	2.28	773	0.258	7.89	1.805	2.20	6.2	36.0	0.6	<1	17.0	0.84	11.4	20.41	2.5	11.1	2.5
3782217	Drill Core	0.118	8.7	88	2.89	700	0.269	7.49	1.235	1.74	0.9	29.3	0.5	<1	22.4	0.38	9.9	17.52	2.2	9.8	2.3
3782218	Drill Core	0.101	7.4	192	4.49	342	0.330	7.36	1.797	0.84	1.2	29.5	0.6	<1	34.1	0.25	11.4	15.14	1.9	8.7	2.2
3782219	Drill Core	0.097	7.6	129	3.39	317	0.283	6.79	1.328	0.57	2.3	24.7	0.6	<1	27.2	0.33	10.5	15.16	1.9	8.5	2.1
3782220	Rock Pulp	0.025	19.7	24	3.57	401	0.104	3.36	0.123	1.07	20.8	31.4	0.8	<1	4.1	<0.04	14.3	37.11	4.5	17.0	3.1
3782221	Drill Core	0.077	11.5	110	2.71	588	0.390	6.77	1.500	1.22	1.4	70.8	0.7	<1	20.5	1.01	15.0	23.23	2.9	12.2	2.7
3782222	Drill Core	0.069	5.8	375	5.72	138	0.377	5.27	1.236	0.32	0.5	29.8	0.5	<1	45.2	0.10	11.4	12.44	1.7	8.3	2.2
3782223	Drill Core	0.085	6.6	295	4.68	144	0.407	5.98	1.694	0.39	0.5	34.9	0.7	<1	37.2	0.20	12.5	14.49	1.9	9.3	2.4
3782224	Drill Core	0.106	8.0	123	3.24	388	0.435	6.92	1.661	0.82	0.9	37.9	0.6	<1	23.2	1.31	13.1	17.12	2.2	10.5	2.6
3782225	Drill Core	0.112	8.4	91	3.28	455	0.464	7.23	1.706	0.95	0.8	40.8	0.6	<1	22.1	1.31	13.8	18.10	2.4	11.0	2.8
3782226	Drill Core	0.130	9.3	87	2.88	377	0.493	7.87	0.697	2.40	1.8	57.0	0.7	<1	21.0	1.49	14.3	20.03	2.7	12.2	3.0
3782227	Drill Core	0.099	7.2	94	3.04	718	0.278	6.68	0.155	1.94	1.3	26.3	0.5	<1	22.7	0.95	9.9	14.53	1.8	8.6	2.1
3782228	Drill Core	0.104	7.6	126	3.08	772	0.305	6.20	0.156	2.48	9.6	34.4	0.5	<1	21.0	0.73	12.6	15.69	2.0	9.6	2.5
3782229	Drill Core	0.057	10.2	78	1.39	124	0.207	4.72	0.178	1.75	4.6	55.8	0.3	<1	14.6	1.28	12.1	19.26	2.5	10.8	2.4
3782230	Rock Pulp	0.033	9.9	18	0.45	670	0.165	6.25	3.080	1.37	0.4	44.2	1.9	<1	5.5	<0.04	13.1	19.78	2.3	9.2	2.1
3782231	Drill Core	0.103	7.2	93	3.10	616	0.307	7.38	1.264	1.56	1.0	26.1	0.5	<1	25.1	0.82	11.0	14.78	1.9	8.9	2.2
3782232	Drill Core	0.104	6.5	267	4.60	335	0.295	6.64	2.129	0.63	0.4	23.5	0.6	<1	35.8	0.23	9.9	13.52	1.7	8.1	2.0
3782233	Drill Core	0.104	8.1	200	4.17	593	0.237	6.28	0.550	1.64	1.4	23.4	0.6	<1	32.4	0.33	8.7	16.28	2.0	9.2	2.2
3782234	Drill Core	0.063	12.6	79	1.10	81	0.212	5.78	1.453	2.13	3.3	68.1	0.7	<1	12.4	1.38	11.9	22.96	3.3	13.8	3.0
3782235	Drill Core	0.048	11.9	77	0.98	76	0.217	5.58	1.165	2.22	4.0	79.8	0.9	1	13.4	1.50	12.0	23.32	3.3	13.9	3.1
3782236	Drill Core	0.082	7.7	112	2.80	681	0.213	6.01	1.843	1.89	5.6	29.8	0.7	1	21.3	0.69	9.5	14.99	1.9	8.6	2.1
3782237	Drill Core	0.057	10.6	48	1.26	397	0.222	6.23	3.254	1.20	12.1	62.9	0.8	<1	9.9	1.19	8.4	19.83	2.5	10.1	2.1
3782238	Drill Core	0.062	9.0	86	1.85	323	0.108	4.01	0.431	1.12	10.5	34.5	0.6	1	12.6	0.92	8.3	16.00	2.0	8.6	1.9
3782239	Drill Core	0.112	7.5	133	3.07	483	0.111	4.25	0.041	1.64	12.6	24.0	0.9	<1	17.0	0.54	11.0	14.61	1.9	8.5	2.1
3782240	Rock Pulp	0.092	9.0	24	1.73	868	0.280	7.62	2.146	1.39	5.0	44.1	1.2	<1	14.0	0.89	13.2	18.21	2.2	9.9	2.4

This report supersedes all previous preliminary and final reports with this file number dated prior to the date on this certificate. Signature indicates final approval; preliminary reports are unsigned and should be used for reference only.

BUREAU VERITAS MINERAL LABORATORIES Canada

www.bureauveritas.com/um

Bureau Veritas Commodities Canada Ltd.

9050 Shaughnessy St Vancouver British Columbia V6P 6E5 Canada
PHONE (604) 253-3158

Client: **Kore Mining Ltd.**
Suite 1601 - 277 Thurlow St.
Vancouver British Columbia V6C 0C1 Canada

Project: GC
Report Date: January 30, 2021

CERTIFICATE OF ANALYSIS VAN20002801.1

Method		MA250	MA250	MA250	MA250	MA250	MA250	MA250	MA250	MA250	MA250	MA250	MA250	MA250	MA250	MA250	MA250	MA250	MA250	MA250	MA250
Analyte		Eu	Gd	Tb	Dy	Ho	Er	Tm	Yb	Lu	Hf	Li	Rb	Ta	Nb	Cs	Ga	In	Re	Se	Te
Unit		ppm	ppm	ppm	ppm	ppm	ppm	ppm	ppm	ppm	ppm	ppm	ppm	ppm	ppm	ppm	ppm	ppm	ppm	ppm	ppm
MDL		0.1	0.1	0.1	0.1	0.1	0.1	0.1	0.1	0.1	0.02	0.1	0.1	0.1	0.04	0.1	0.02	0.01	0.002	0.3	0.05
3782211	Drill Core	1.0	2.9	0.3	2.1	0.4	1.4	0.2	1.5	0.2	2.12	4.0	91.2	0.3	4.28	2.2	15.13	0.06	0.075	14.9	0.24
3782212	Drill Core	0.8	2.8	0.3	2.4	0.4	1.3	0.2	1.4	0.3	2.06	4.7	83.4	0.3	4.40	2.1	14.21	0.05	0.037	15.7	0.26
3782213	Drill Core	0.9	2.4	0.3	2.1	0.4	1.4	0.2	1.3	0.2	1.96	4.4	66.6	0.4	5.16	1.7	12.94	0.04	0.065	9.1	0.26
3782214	Drill Core	0.9	2.0	0.2	1.6	0.3	0.9	0.1	0.9	0.2	1.07	10.9	31.4	0.1	2.40	2.4	8.71	0.05	0.058	6.3	0.19
3782215	Drill Core	0.7	2.5	0.3	1.9	0.4	1.2	0.2	1.3	0.2	1.88	3.2	65.6	0.3	4.65	1.6	16.14	0.04	0.045	8.8	0.05
3782216	Drill Core	0.8	2.4	0.3	2.1	0.4	1.2	0.2	1.2	0.2	1.01	16.6	60.3	0.1	1.94	1.8	15.86	0.05	<0.002	2.3	<0.05
3782217	Drill Core	0.7	2.2	0.3	1.9	0.4	1.1	0.1	1.0	0.2	0.82	32.0	52.9	0.1	1.55	1.8	14.28	0.05	<0.002	0.7	<0.05
3782218	Drill Core	0.7	2.3	0.3	2.2	0.4	1.2	0.2	1.1	0.2	0.87	27.7	30.7	0.1	1.48	1.7	13.51	0.05	<0.002	1.0	<0.05
3782219	Drill Core	0.7	2.1	0.3	1.9	0.4	1.1	0.1	1.0	0.1	0.73	39.7	20.6	0.1	1.52	7.1	14.22	0.05	<0.002	1.5	<0.05
3782220	Rock Pulp	0.6	2.6	0.3	2.3	0.4	1.3	0.2	1.1	0.2	0.89	17.1	42.0	0.2	3.16	2.1	7.85	0.02	<0.002	0.5	<0.05
3782221	Drill Core	0.7	2.7	0.4	2.7	0.6	1.7	0.2	1.7	0.3	1.92	37.1	36.0	0.4	5.93	1.8	14.90	0.04	0.010	4.8	0.05
3782222	Drill Core	0.7	2.3	0.3	2.2	0.4	1.2	0.2	1.0	0.2	0.95	33.2	12.8	<0.1	1.45	0.6	11.29	0.05	<0.002	0.6	<0.05
3782223	Drill Core	0.8	2.5	0.3	2.3	0.5	1.3	0.2	1.2	0.2	1.06	31.8	15.7	0.1	1.77	0.6	12.39	0.08	<0.002	0.9	<0.05
3782224	Drill Core	0.9	2.6	0.3	2.4	0.5	1.4	0.2	1.3	0.2	1.12	30.6	32.5	0.1	2.13	1.6	14.97	0.05	0.002	4.9	0.06
3782225	Drill Core	0.9	2.8	0.4	2.6	0.5	1.5	0.2	1.3	0.2	1.17	32.6	37.3	0.1	2.28	1.8	15.80	0.05	0.002	4.5	<0.05
3782226	Drill Core	0.9	3.0	0.4	2.8	0.6	1.6	0.2	1.6	0.2	1.56	31.3	47.1	0.3	3.99	2.6	19.19	0.06	0.019	10.3	0.48
3782227	Drill Core	0.6	2.1	0.2	1.8	0.4	1.0	0.1	0.9	0.1	0.74	28.2	53.6	<0.1	1.29	1.4	14.42	0.05	<0.002	4.3	0.09
3782228	Drill Core	0.8	2.6	0.3	2.3	0.5	1.3	0.2	1.2	0.2	0.94	12.0	67.0	0.1	1.71	1.8	12.64	0.05	<0.002	3.2	<0.05
3782229	Drill Core	0.7	2.3	0.3	2.1	0.4	1.2	0.2	1.2	0.2	1.17	9.1	48.2	0.2	3.52	1.3	11.05	0.03	0.021	8.0	0.08
3782230	Rock Pulp	0.5	2.0	0.2	2.2	0.5	1.5	0.2	1.6	0.2	1.46	2.3	26.9	0.3	4.50	0.3	11.78	0.02	<0.002	<0.3	<0.05
3782231	Drill Core	0.6	2.2	0.2	2.0	0.4	1.1	0.2	1.1	0.2	0.79	30.5	52.0	<0.1	1.26	1.9	15.47	0.04	0.003	3.5	<0.05
3782232	Drill Core	0.6	2.1	0.2	1.8	0.3	1.0	0.1	0.9	0.1	0.73	30.6	22.3	<0.1	1.27	1.2	12.84	0.06	<0.002	1.4	<0.05
3782233	Drill Core	0.6	2.0	0.2	1.7	0.3	0.9	0.1	0.8	0.1	0.69	30.5	54.2	<0.1	1.12	1.6	12.50	0.05	<0.002	2.2	<0.05
3782234	Drill Core	0.7	2.6	0.3	2.1	0.4	1.3	0.2	1.3	0.2	1.78	3.9	62.9	0.3	4.08	1.7	13.31	0.04	0.075	17.4	0.10
3782235	Drill Core	0.7	2.6	0.3	2.2	0.4	1.3	0.2	1.5	0.3	2.13	2.6	68.3	0.3	4.44	1.8	14.72	0.04	0.072	25.9	0.10
3782236	Drill Core	0.6	2.1	0.2	1.8	0.4	1.0	0.1	0.9	0.2	0.75	3.0	63.6	<0.1	1.51	1.3	12.88	0.05	0.007	4.9	<0.05
3782237	Drill Core	0.5	1.8	0.2	1.5	0.3	0.9	0.1	1.1	0.2	1.82	1.9	35.0	0.3	4.35	0.8	12.97	0.02	0.009	7.5	0.05
3782238	Drill Core	0.7	1.7	0.1	1.4	0.3	0.8	0.1	0.9	0.1	0.90	10.0	36.1	<0.1	1.50	4.0	9.47	0.03	0.018	5.6	0.10
3782239	Drill Core	1.0	2.2	0.2	2.0	0.4	1.0	0.1	0.9	0.1	0.63	12.5	56.2	<0.1	1.25	2.6	10.01	0.04	0.005	3.0	0.05
3782240	Rock Pulp	0.6	2.4	0.3	2.3	0.5	1.4	0.2	1.4	0.2	1.39	21.1	49.1	0.1	2.21	2.8	15.77	0.09	0.041	1.4	0.38

This report supersedes all previous preliminary and final reports with this file number dated prior to the date on this certificate. Signature indicates final approval; preliminary reports are unsigned and should be used for reference only.

BUREAU VERITAS MINERAL LABORATORIES Canada

www.bureauveritas.com/um

Bureau Veritas Commodities Canada Ltd.

9050 Shaughnessy St Vancouver British Columbia V6P 6E5 Canada
PHONE (604) 253-3158

Client: **Kore Mining Ltd.**
Suite 1601 - 277 Thurlow St.
Vancouver British Columbia V6C 0C1 Canada

Project: GC
Report Date: January 30, 2021

CERTIFICATE OF ANALYSIS VAN20002801.1

		Method	MA250
		Analyte	Tl
		Unit	ppm
		MDL	0.05
3782211	Drill Core		1.09
3782212	Drill Core		1.02
3782213	Drill Core		0.82
3782214	Drill Core		0.35
3782215	Drill Core		0.77
3782216	Drill Core		0.70
3782217	Drill Core		0.63
3782218	Drill Core		0.31
3782219	Drill Core		0.20
3782220	Rock Pulp		0.66
3782221	Drill Core		0.49
3782222	Drill Core		0.13
3782223	Drill Core		0.16
3782224	Drill Core		0.34
3782225	Drill Core		0.39
3782226	Drill Core		0.85
3782227	Drill Core		0.63
3782228	Drill Core		0.70
3782229	Drill Core		0.57
3782230	Rock Pulp		0.13
3782231	Drill Core		0.52
3782232	Drill Core		0.21
3782233	Drill Core		0.59
3782234	Drill Core		0.78
3782235	Drill Core		0.88
3782236	Drill Core		0.63
3782237	Drill Core		0.48
3782238	Drill Core		0.38
3782239	Drill Core		0.60
3782240	Rock Pulp		0.56

This report supersedes all previous preliminary and final reports with this file number dated prior to the date on this certificate. Signature indicates final approval; preliminary reports are unsigned and should be used for reference only.

BUREAU VERITAS MINERAL LABORATORIES Canada

www.bureauveritas.com/um

Bureau Veritas Commodities Canada Ltd.

9050 Shaughnessy St Vancouver British Columbia V6P 6E5 Canada
PHONE (604) 253-3158

Client: **Kore Mining Ltd.**
Suite 1601 - 277 Thurlow St.
Vancouver British Columbia V6C 0C1 Canada

Project: GC
Report Date: January 30, 2021

CERTIFICATE OF ANALYSIS VAN20002801.1

Method		WGHT	FA450	MA250	MA250	MA250	MA250	MA250	MA250	MA250	MA250	MA250	MA250	MA250	MA250	MA250	MA250	MA250	MA250	MA250
Analyte		Wgt	Au	Mo	Cu	Pb	Zn	Ag	Ni	Co	Mn	Fe	As	U	Th	Sr	Cd	Sb	Bi	V	Ca
Unit		kg	ppm	ppm	ppm	ppm	ppm	ppb	ppm	ppm	ppm	%	ppm	ppm	ppm	ppm	ppm	ppm	ppm	ppm	%
MDL		0.01	0.005	0.05	0.1	0.02	0.2	20	0.1	0.2	1	0.01	0.2	0.1	0.1	1	0.02	0.02	0.04	1	0.01
3782241	Drill Core	3.90	0.013	8.80	47.9	4.30	188.1	532	21.5	7.8	646	2.76	21.3	3.8	3.4	329	3.13	5.39	0.12	186	4.28
3782242	Drill Core	3.62	0.025	11.19	79.4	3.89	249.8	354	37.2	11.5	229	3.22	14.2	3.8	3.0	66	3.80	4.94	0.20	293	0.60
3782243	Drill Core	1.88	0.020	8.00	111.3	4.16	330.7	143	50.0	18.5	531	4.66	4.9	3.4	3.6	255	5.66	5.98	0.23	342	2.24
3782244	Drill Core	0.73	0.011	2.71	124.6	2.82	73.6	168	31.3	18.8	597	5.25	7.2	1.6	1.4	401	0.78	2.78	0.13	140	2.37
3782245	Drill Core	0.69	0.009	2.79	114.4	2.11	77.9	144	23.0	16.0	563	4.72	5.7	1.4	1.3	440	0.87	2.36	0.11	127	2.27
3782246	Drill Core	2.31	0.007	1.41	104.4	1.21	124.5	109	90.0	46.5	934	6.87	15.1	0.6	1.2	391	0.56	20.06	0.08	348	3.49
3782247	Drill Core	2.97	0.023	16.88	84.6	5.88	578.9	918	39.7	8.5	405	2.79	40.3	3.6	3.2	263	9.84	22.13	0.14	372	3.11
3782248	Drill Core	2.75	0.030	8.40	90.6	5.68	241.5	682	37.9	10.4	406	3.34	62.3	3.4	3.9	354	3.86	24.23	0.16	285	3.19
3782249	Drill Core	3.21	0.060	7.67	77.9	8.21	93.8	1136	33.9	13.2	475	3.74	112.4	3.2	3.2	460	1.20	27.32	0.11	212	3.43
3782250	Rock Pulp	0.07	<0.005	4.43	19.3	2.85	36.9	<20	11.2	4.1	701	2.58	2.9	1.1	2.5	188	<0.02	0.35	0.05	31	1.66
3782251	Drill Core	3.13	0.047	4.67	73.6	12.46	167.6	5220	29.8	12.5	545	3.97	214.8	2.8	3.3	562	2.19	25.80	0.14	271	4.54
3782252	Drill Core	2.02	0.048	1.52	76.9	2.28	49.8	206	48.6	27.3	1031	4.98	140.4	0.8	1.5	463	0.09	9.33	0.08	282	7.02
3782253	Drill Core	3.15	0.031	6.18	126.5	2.63	49.5	249	33.8	20.0	519	4.80	120.8	2.5	2.3	261	0.15	8.89	0.34	297	2.87
3782254	Drill Core	2.65	0.007	5.28	143.7	2.09	41.0	182	30.5	22.0	422	5.05	15.6	2.4	2.5	323	<0.02	4.44	0.54	330	2.57
3782255	Drill Core	3.34	0.045	6.39	102.0	3.74	32.7	208	28.5	15.0	374	4.07	201.1	2.7	2.8	519	0.06	13.86	0.40	261	4.14
3782256	Drill Core	3.52	0.113	2.26	108.8	4.58	96.3	196	31.1	21.6	644	5.35	268.4	1.3	1.9	343	0.19	10.53	0.13	234	2.51
3782257	Drill Core	2.44	0.011	3.46	119.8	3.28	55.7	159	47.6	24.3	711	5.55	72.5	1.5	1.8	525	0.05	6.59	0.16	245	3.45
3782258	Drill Core	2.68	0.021	3.25	94.7	3.34	53.6	45	65.8	22.9	686	5.21	125.1	1.6	1.9	435	0.03	6.58	0.18	222	4.52
3782259	Drill Core	1.16	0.026	2.37	91.8	2.49	53.2	58	77.1	21.2	684	4.55	251.5	1.4	2.0	561	0.02	7.23	0.16	216	4.74
3782260	Rock Pulp	0.07	0.139	3.69	9.1	9.12	72.5	294	21.3	4.4	241	1.02	77.6	2.9	5.2	155	0.70	40.73	0.10	114	12.71
3782261	Drill Core	2.18	<0.005	2.62	94.3	1.29	79.3	49	182.4	35.9	902	6.80	34.9	1.3	1.6	387	0.02	9.70	0.09	253	3.93
3782262	Drill Core	3.14	0.047	2.25	88.5	1.80	72.3	108	150.0	35.8	852	6.66	262.1	1.2	1.7	495	0.03	8.76	0.08	242	4.43
3782263	Drill Core	1.99	0.035	0.66	68.3	1.02	65.3	92	91.0	39.2	1220	4.32	151.1	0.5	1.0	387	0.07	6.88	<0.04	200	8.52
3782264	Drill Core	0.48	<0.005	1.54	104.0	1.63	78.0	44	30.3	22.4	524	6.42	19.3	0.8	1.7	373	0.06	4.52	0.05	228	2.97
3782265	Drill Core	0.51	<0.005	1.52	87.3	1.43	82.5	47	29.3	22.4	523	6.22	18.9	0.8	1.6	366	0.06	4.07	0.06	222	2.84
3782266	Drill Core	1.45	0.133	1.41	83.0	5.74	44.4	428	34.2	22.6	908	4.75	689.0	1.1	1.5	345	0.07	14.42	0.13	195	6.21
3782267	Drill Core	1.29	0.239	1.70	125.0	7.09	58.1	251	58.5	33.7	1017	5.77	584.2	1.3	1.4	413	0.08	24.31	0.28	211	6.42
3782268	Drill Core	2.24	0.125	5.48	112.7	4.44	51.1	124	54.1	35.6	1099	6.12	175.8	0.8	1.5	283	0.09	12.54	0.16	261	5.76
3782269	Drill Core	2.48	0.155	1.95	130.7	5.18	56.8	377	47.1	27.8	876	5.07	461.8	1.2	1.8	398	0.10	23.08	0.15	235	5.41
3782270	Rock Pulp	0.07	<0.005	4.39	19.4	3.08	36.2	<20	10.9	4.1	690	2.62	3.3	1.1	2.5	185	0.02	0.32	0.05	32	1.62

This report supersedes all previous preliminary and final reports with this file number dated prior to the date on this certificate. Signature indicates final approval; preliminary reports are unsigned and should be used for reference only.

BUREAU VERITAS MINERAL LABORATORIES Canada

www.bureauveritas.com/um

Bureau Veritas Commodities Canada Ltd.

9050 Shaughnessy St Vancouver British Columbia V6P 6E5 Canada
PHONE (604) 253-3158

Client: **Kore Mining Ltd.**
Suite 1601 - 277 Thurlow St.
Vancouver British Columbia V6C 0C1 Canada

Project: GC
Report Date: January 30, 2021

CERTIFICATE OF ANALYSIS VAN20002801.1

	Method	MA250	MA250	MA250	MA250	MA250	MA250	MA250	MA250	MA250	MA250	MA250	MA250	MA250	MA250	MA250	MA250	MA250	MA250	MA250	MA250
	Analyte	P	La	Cr	Mg	Ba	Ti	Al	Na	K	W	Zr	Sn	Be	Sc	S	Y	Ce	Pr	Nd	Sm
	Unit	%	ppm	ppm	%	ppm	%	%	%	%	ppm	ppm	ppm	ppm	ppm	%	ppm	ppm	ppm	ppm	ppm
	MDL	0.001	0.1	1	0.01	1	0.001	0.01	0.001	0.01	0.1	0.2	0.1	1	0.1	0.04	0.1	0.02	0.1	0.1	0.1
3782241	Drill Core	0.061	11.7	32	2.13	117	0.192	5.74	0.057	2.42	2.6	62.8	0.7	1	8.3	1.02	11.1	22.57	2.8	11.3	2.4
3782242	Drill Core	0.070	8.6	61	1.29	88	0.308	6.31	0.158	2.74	3.2	75.6	0.9	1	12.2	1.31	11.0	18.93	2.5	10.6	2.4
3782243	Drill Core	0.091	15.1	112	2.30	457	0.301	6.87	1.673	1.03	5.7	64.5	0.8	1	20.4	1.08	14.4	27.78	3.8	15.9	3.4
3782244	Drill Core	0.081	11.5	42	1.85	268	0.349	7.76	3.193	1.08	1.8	30.2	1.6	1	14.7	2.09	15.2	22.58	3.0	13.3	3.1
3782245	Drill Core	0.080	11.0	29	1.70	344	0.357	8.08	3.736	0.97	1.7	28.1	1.5	1	15.2	1.51	15.5	22.26	3.0	13.6	3.1
3782246	Drill Core	0.117	5.0	242	3.57	376	0.484	7.89	0.438	0.84	23.3	32.4	0.9	<1	41.9	0.70	9.8	11.40	1.5	7.4	2.0
3782247	Drill Core	0.059	14.1	72	1.25	176	0.193	6.29	0.432	2.47	3.9	66.5	0.7	1	11.8	1.09	10.2	26.53	3.6	14.9	3.0
3782248	Drill Core	0.078	14.9	75	1.37	94	0.183	6.50	0.592	2.61	7.3	69.8	0.8	1	12.8	1.51	10.8	28.60	3.7	15.6	3.2
3782249	Drill Core	0.089	9.8	42	1.55	108	0.185	7.24	1.102	2.82	7.2	71.7	0.7	1	12.3	1.79	10.3	20.54	2.8	11.7	2.6
3782250	Rock Pulp	0.036	10.9	20	0.48	715	0.185	6.87	3.178	1.51	0.5	48.4	2.1	<1	6.1	<0.04	14.7	21.72	2.5	10.0	2.2
3782251	Drill Core	0.092	12.3	65	1.70	164	0.218	7.38	1.666	2.12	13.8	67.4	0.6	1	13.7	1.95	12.0	22.67	3.1	13.3	2.9
3782252	Drill Core	0.103	8.0	99	2.95	421	0.381	8.06	0.944	1.25	17.9	29.4	0.8	<1	30.6	0.61	11.4	15.94	2.1	9.5	2.3
3782253	Drill Core	0.123	10.7	65	2.24	156	0.383	7.76	0.643	2.51	6.1	62.3	0.6	1	17.4	1.51	14.1	20.99	2.9	13.0	2.9
3782254	Drill Core	0.143	10.0	55	2.29	177	0.418	8.14	1.339	2.49	2.7	67.1	0.6	1	17.5	1.54	15.4	20.04	2.8	12.3	2.8
3782255	Drill Core	0.114	11.4	42	2.28	331	0.349	7.60	0.832	2.42	9.7	71.8	0.5	1	13.8	1.57	14.4	21.64	2.8	12.3	2.8
3782256	Drill Core	0.116	9.0	64	2.56	824	0.394	7.96	0.488	2.18	7.8	46.0	0.6	1	17.9	1.05	13.1	18.63	2.5	11.2	2.6
3782257	Drill Core	0.117	8.6	112	2.27	186	0.445	8.14	2.204	2.69	9.1	59.5	0.8	<1	19.3	1.35	15.3	18.53	2.5	11.1	2.7
3782258	Drill Core	0.096	9.5	169	2.51	489	0.414	7.50	1.681	1.48	5.4	58.6	0.7	<1	18.9	1.51	14.8	19.38	2.6	11.5	2.8
3782259	Drill Core	0.100	8.5	131	2.61	413	0.376	7.64	1.441	1.84	13.4	52.6	0.7	<1	17.2	0.79	12.7	17.06	2.3	10.3	2.5
3782260	Rock Pulp	0.025	19.7	24	3.55	402	0.107	3.55	0.121	1.05	19.6	30.8	0.8	<1	4.1	<0.04	14.3	37.10	4.5	17.3	3.2
3782261	Drill Core	0.115	7.8	489	4.23	643	0.423	7.43	1.156	1.52	10.2	52.6	0.7	1	25.4	0.51	15.2	16.27	2.2	10.0	2.5
3782262	Drill Core	0.109	8.1	429	3.84	763	0.401	7.31	0.959	1.49	8.2	49.2	0.7	<1	25.2	0.61	13.5	16.70	2.2	10.2	2.5
3782263	Drill Core	0.066	5.4	292	4.33	207	0.309	4.94	0.041	0.99	9.6	25.3	0.4	<1	32.2	0.08	10.5	11.57	1.5	7.4	2.0
3782264	Drill Core	0.120	8.6	56	2.27	218	0.498	8.15	1.389	0.86	4.2	35.6	0.7	<1	18.5	0.56	13.9	17.97	2.4	11.3	2.8
3782265	Drill Core	0.117	8.4	54	2.16	224	0.469	8.30	1.452	0.91	4.5	36.1	0.6	<1	18.1	0.49	13.6	17.43	2.4	10.9	2.7
3782266	Drill Core	0.086	7.3	89	2.87	338	0.295	6.65	0.271	1.38	8.9	36.5	0.5	<1	20.1	0.64	11.3	14.39	1.8	8.4	2.0
3782267	Drill Core	0.093	7.1	172	3.39	567	0.293	6.37	0.098	1.42	7.9	30.6	0.4	<1	25.9	0.99	11.0	14.06	1.8	8.2	2.0
3782268	Drill Core	0.090	7.3	139	3.17	218	0.375	7.03	0.320	1.15	4.0	31.2	0.6	<1	31.3	0.78	11.6	15.11	1.9	8.9	2.2
3782269	Drill Core	0.107	9.7	108	2.57	489	0.369	7.73	0.149	1.74	14.7	43.1	0.6	1	22.0	1.05	13.8	18.75	2.5	11.0	2.6
3782270	Rock Pulp	0.036	11.0	20	0.49	715	0.181	6.79	3.149	1.47	0.5	48.0	2.1	<1	6.0	<0.04	14.5	21.82	2.5	10.2	2.2

This report supersedes all previous preliminary and final reports with this file number dated prior to the date on this certificate. Signature indicates final approval; preliminary reports are unsigned and should be used for reference only.

BUREAU VERITAS MINERAL LABORATORIES Canada

www.bureauveritas.com/um

Bureau Veritas Commodities Canada Ltd.

9050 Shaughnessy St Vancouver British Columbia V6P 6E5 Canada
PHONE (604) 253-3158

Client: **Kore Mining Ltd.**
Suite 1601 - 277 Thurlow St.
Vancouver British Columbia V6C 0C1 Canada

Project: GC
Report Date: January 30, 2021

CERTIFICATE OF ANALYSIS VAN20002801.1

Method		MA250	MA250	MA250	MA250	MA250	MA250	MA250	MA250	MA250	MA250	MA250	MA250	MA250	MA250	MA250	MA250	MA250	MA250	MA250	MA250
Analyte		Eu	Gd	Tb	Dy	Ho	Er	Tm	Yb	Lu	Hf	Li	Rb	Ta	Nb	Cs	Ga	In	Re	Se	Te
Unit		ppm	ppm	ppm	ppm	ppm	ppm	ppm	ppm	ppm	ppm	ppm	ppm	ppm	ppm	ppm	ppm	ppm	ppm	ppm	ppm
MDL		0.1	0.1	0.1	0.1	0.1	0.1	0.1	0.1	0.1	0.02	0.1	0.1	0.1	0.04	0.1	0.02	0.01	0.002	0.3	0.05
3782241	Drill Core	0.6	2.1	0.2	1.8	0.4	1.1	0.2	1.2	0.2	1.75	9.3	73.2	0.3	4.66	2.3	11.99	0.03	0.020	7.1	<0.05
3782242	Drill Core	0.6	2.1	0.2	2.1	0.4	1.3	0.2	1.3	0.2	2.10	13.9	65.9	0.4	5.93	3.2	15.88	0.05	0.027	9.6	<0.05
3782243	Drill Core	0.8	3.0	0.3	2.6	0.5	1.5	0.2	1.5	0.2	1.69	28.9	38.7	0.3	4.81	2.8	16.09	0.05	0.032	9.6	0.09
3782244	Drill Core	0.9	2.9	0.3	2.9	0.6	1.6	0.2	1.6	0.2	0.96	24.9	37.2	0.2	4.34	1.6	17.21	0.04	0.004	14.1	0.08
3782245	Drill Core	0.8	3.0	0.3	2.8	0.6	1.7	0.2	1.6	0.2	0.96	22.3	34.8	0.2	4.41	1.3	16.91	0.04	0.004	11.0	0.08
3782246	Drill Core	0.7	2.2	0.2	2.1	0.4	1.1	0.2	1.0	0.1	1.04	50.6	17.4	0.1	2.18	2.1	16.66	0.08	<0.002	2.1	<0.05
3782247	Drill Core	0.7	2.3	0.2	1.8	0.4	1.1	0.2	1.2	0.2	1.80	6.0	79.4	0.3	4.34	3.7	16.13	0.05	0.029	12.5	0.06
3782248	Drill Core	0.8	2.6	0.2	2.0	0.4	1.2	0.2	1.3	0.2	1.88	5.2	83.9	0.2	3.78	4.7	16.52	0.04	0.019	10.8	0.07
3782249	Drill Core	0.7	2.3	0.3	1.9	0.4	1.2	0.2	1.3	0.2	2.05	5.2	71.3	0.2	3.26	3.9	17.89	0.03	0.018	5.1	0.09
3782250	Rock Pulp	0.6	2.2	0.3	2.4	0.5	1.6	0.2	1.7	0.3	1.55	2.6	30.5	0.3	5.07	0.3	13.08	0.03	<0.002	<0.3	<0.05
3782251	Drill Core	0.8	2.6	0.3	2.2	0.4	1.3	0.2	1.4	0.2	1.79	4.5	68.8	0.2	3.20	3.8	15.86	0.04	0.012	9.7	0.06
3782252	Drill Core	0.7	2.4	0.3	2.2	0.4	1.2	0.2	1.1	0.2	0.87	29.9	47.2	0.1	1.55	5.1	16.13	0.06	<0.002	2.6	0.06
3782253	Drill Core	0.9	2.9	0.4	2.6	0.5	1.5	0.2	1.5	0.2	1.67	32.5	67.9	0.2	3.73	12.8	17.00	0.02	0.008	5.3	0.08
3782254	Drill Core	0.8	2.9	0.4	2.8	0.6	1.7	0.3	1.6	0.2	1.81	66.5	64.7	0.3	4.40	3.7	17.70	0.01	0.010	5.1	0.12
3782255	Drill Core	0.8	2.7	0.4	2.5	0.5	1.5	0.2	1.5	0.2	1.84	27.0	62.0	0.3	4.93	6.1	17.47	<0.01	0.011	3.5	0.07
3782256	Drill Core	0.7	2.5	0.3	2.5	0.5	1.4	0.2	1.4	0.2	1.28	26.7	57.3	0.2	3.03	6.1	18.14	0.04	0.005	2.1	0.08
3782257	Drill Core	0.9	2.7	0.4	2.8	0.6	1.7	0.2	1.6	0.2	1.67	27.4	57.3	0.2	3.59	3.5	15.62	0.04	0.007	1.9	0.05
3782258	Drill Core	0.8	2.8	0.4	2.6	0.5	1.5	0.2	1.4	0.2	1.58	35.7	42.6	0.2	3.49	6.0	17.07	0.04	0.008	2.0	0.12
3782259	Drill Core	0.8	2.5	0.3	2.3	0.5	1.3	0.2	1.2	0.2	1.44	65.0	58.9	0.2	3.16	6.0	17.21	0.04	0.006	1.2	0.06
3782260	Rock Pulp	0.6	2.6	0.3	2.3	0.5	1.3	0.2	1.2	0.2	0.89	16.8	41.9	0.2	3.18	2.2	7.78	0.02	<0.002	0.6	<0.05
3782261	Drill Core	0.8	2.7	0.4	2.7	0.6	1.6	0.2	1.5	0.2	1.50	66.5	59.6	0.2	2.61	4.7	15.62	0.05	0.004	1.0	<0.05
3782262	Drill Core	0.7	2.6	0.3	2.5	0.5	1.4	0.2	1.4	0.2	1.42	36.8	53.1	0.2	2.51	5.2	15.01	0.05	0.005	0.9	<0.05
3782263	Drill Core	0.7	2.1	0.3	1.9	0.4	1.1	0.2	0.9	0.1	0.75	43.3	41.8	<0.1	1.52	5.3	10.66	0.04	<0.002	<0.3	<0.05
3782264	Drill Core	0.9	3.0	0.4	2.8	0.5	1.5	0.2	1.3	0.2	1.07	58.6	19.7	0.2	3.51	2.8	17.42	0.04	<0.002	0.8	<0.05
3782265	Drill Core	0.9	2.9	0.4	2.7	0.5	1.5	0.2	1.3	0.2	1.10	57.0	21.2	0.2	3.51	2.9	17.79	0.04	0.002	0.7	<0.05
3782266	Drill Core	0.7	2.2	0.2	2.0	0.5	1.2	0.2	1.1	0.2	1.05	35.7	44.6	0.1	1.80	8.2	12.98	0.04	0.006	0.9	0.06
3782267	Drill Core	0.6	2.1	0.2	2.0	0.4	1.2	0.2	1.0	0.2	0.89	55.7	46.3	<0.1	1.51	5.2	13.80	0.05	<0.002	0.9	0.20
3782268	Drill Core	0.8	2.4	0.3	2.3	0.4	1.2	0.2	1.2	0.2	0.90	38.5	42.7	<0.1	1.52	7.1	12.58	0.07	<0.002	0.6	0.09
3782269	Drill Core	0.8	2.7	0.3	2.5	0.5	1.5	0.2	1.3	0.2	1.24	64.4	57.6	0.2	2.43	11.1	15.41	0.05	0.004	1.4	0.07
3782270	Rock Pulp	0.6	2.2	0.3	2.5	0.5	1.6	0.3	1.7	0.3	1.56	2.5	29.0	0.3	4.93	0.4	12.75	0.02	<0.002	<0.3	<0.05

This report supersedes all previous preliminary and final reports with this file number dated prior to the date on this certificate. Signature indicates final approval; preliminary reports are unsigned and should be used for reference only.

BUREAU VERITAS MINERAL LABORATORIES Canada

www.bureauveritas.com/um

Bureau Veritas Commodities Canada Ltd.

9050 Shaughnessy St Vancouver British Columbia V6P 6E5 Canada
PHONE (604) 253-3158

Client: **Kore Mining Ltd.**
Suite 1601 - 277 Thurlow St.
Vancouver British Columbia V6C 0C1 Canada

Project: GC
Report Date: January 30, 2021

CERTIFICATE OF ANALYSIS VAN20002801.1

		Method	MA250
		Analyte	Tl
		Unit	ppm
		MDL	0.05
3782241	Drill Core		0.88
3782242	Drill Core		1.06
3782243	Drill Core		0.48
3782244	Drill Core		0.49
3782245	Drill Core		0.43
3782246	Drill Core		0.50
3782247	Drill Core		1.06
3782248	Drill Core		1.04
3782249	Drill Core		1.10
3782250	Rock Pulp		0.14
3782251	Drill Core		0.81
3782252	Drill Core		0.52
3782253	Drill Core		0.94
3782254	Drill Core		0.90
3782255	Drill Core		1.00
3782256	Drill Core		0.88
3782257	Drill Core		0.62
3782258	Drill Core		0.40
3782259	Drill Core		0.63
3782260	Rock Pulp		0.64
3782261	Drill Core		0.62
3782262	Drill Core		0.58
3782263	Drill Core		0.35
3782264	Drill Core		0.26
3782265	Drill Core		0.27
3782266	Drill Core		0.40
3782267	Drill Core		0.45
3782268	Drill Core		0.35
3782269	Drill Core		0.56
3782270	Rock Pulp		0.14

This report supersedes all previous preliminary and final reports with this file number dated prior to the date on this certificate. Signature indicates final approval; preliminary reports are unsigned and should be used for reference only.

BUREAU VERITAS MINERAL LABORATORIES Canada

www.bureauveritas.com/um

Bureau Veritas Commodities Canada Ltd.

9050 Shaughnessy St Vancouver British Columbia V6P 6E5 Canada
PHONE (604) 253-3158

Client: **Kore Mining Ltd.**
Suite 1601 - 277 Thurlow St.
Vancouver British Columbia V6C 0C1 Canada

Project: GC
Report Date: January 30, 2021

CERTIFICATE OF ANALYSIS VAN20002801.1

Method		WGHT	FA450	MA250	MA250	MA250	MA250	MA250	MA250	MA250	MA250	MA250	MA250	MA250	MA250	MA250	MA250	MA250	MA250	MA250	MA250
Analyte		Wgt	Au	Mo	Cu	Pb	Zn	Ag	Ni	Co	Mn	Fe	As	U	Th	Sr	Cd	Sb	Bi	V	Ca
Unit		kg	ppm	ppm	ppm	ppm	ppm	ppb	ppm	ppm	ppm	%	ppm	ppm	ppm	ppm	ppm	ppm	ppm	ppm	%
MDL		0.01	0.005	0.05	0.1	0.02	0.2	20	0.1	0.2	1	0.01	0.2	0.1	0.1	1	0.02	0.02	0.04	1	0.01
3782271	Drill Core	4.46	0.007	2.32	157.8	1.47	48.7	94	24.0	25.6	872	5.92	38.3	1.2	2.1	515	0.04	5.05	0.15	226	4.44
3782272	Drill Core	5.70	0.032	4.52	144.5	52.80	101.1	1133	27.7	25.4	904	5.70	277.3	1.7	2.2	500	0.84	10.07	0.23	259	4.70
3782273	Drill Core	5.37	0.047	3.88	113.6	3.50	59.2	348	26.6	21.2	653	5.07	478.8	1.2	1.7	451	0.10	7.21	0.13	225	4.26
3782274	Drill Core	1.10	<0.005	0.10	54.2	1.87	33.5	193	37.3	27.1	1148	5.13	45.3	1.0	1.7	839	0.04	8.19	<0.04	241	9.70
3782275	Drill Core	4.32	<0.005	0.54	59.4	1.11	37.3	40	29.9	27.3	954	5.45	10.3	1.5	2.2	591	0.02	7.24	<0.04	271	5.50
3782276	Drill Core	3.91	0.033	1.08	122.7	3.62	31.4	1391	22.3	26.8	895	4.68	266.2	0.9	1.6	605	0.09	10.91	0.04	196	7.33
3782277	Drill Core	0.82	0.300	5.93	320.6	7.65	41.1	1538	24.1	36.1	965	7.56	2502.7	1.1	1.8	517	0.10	28.60	0.30	198	7.16
3782278	Drill Core	3.21	0.024	1.93	129.7	1.96	37.0	198	25.8	26.7	803	4.95	449.9	1.0	1.5	394	0.04	13.33	0.06	223	5.99
3782279	Drill Core	3.31	0.037	0.80	169.7	3.32	49.7	258	35.5	31.1	753	5.35	438.1	0.9	1.6	452	0.07	17.49	0.14	224	5.08
3782280	Rock Pulp	0.07	1.145	13.65	919.7	4501.47	1155.7	91213	12.8	20.1	1189	4.24	29.9	1.5	2.8	526	9.09	74.39	0.45	173	4.99
3782281	Drill Core	3.13	0.007	0.44	187.6	2.11	49.0	93	35.3	36.5	960	6.15	9.7	0.7	1.3	623	0.04	5.56	0.05	255	5.77
3782282	Drill Core	2.90	0.044	1.54	129.8	1.85	43.2	654	63.7	38.4	902	4.60	297.2	0.7	1.2	541	0.13	17.97	<0.04	229	6.56
3782283	Drill Core	4.14	0.006	1.43	115.3	1.35	48.3	74	46.4	32.1	906	5.62	30.0	0.9	1.6	514	0.05	5.31	<0.04	246	5.99
3782284	Drill Core	2.17	0.028	1.00	111.3	3.25	48.8	124	56.4	36.2	1046	5.50	6.0	1.0	2.9	655	0.15	5.54	<0.04	265	7.22
3782285	Drill Core	1.89	0.005	1.33	116.4	1.72	46.8	100	54.4	36.7	1039	5.34	3.1	1.0	2.2	652	0.07	5.16	<0.04	263	7.50
3782286	Drill Core	2.08	<0.005	0.80	127.6	1.89	43.9	109	61.1	35.8	1058	5.45	8.9	1.0	2.5	730	0.08	8.48	<0.04	256	6.86
3782287	Drill Core	2.10	0.015	0.62	112.3	3.36	48.3	1408	60.9	36.0	1032	5.38	70.5	0.7	1.9	465	0.08	22.70	<0.04	212	6.53
3782288	Drill Core	2.83	<0.005	1.17	99.2	1.79	58.2	88	86.5	47.3	1303	7.34	3.2	0.5	1.6	357	0.02	3.61	<0.04	266	7.12
3782289	Drill Core	3.38	<0.005	0.45	88.1	2.52	40.6	152	54.2	33.4	961	4.82	20.5	0.5	1.6	460	0.03	6.64	<0.04	213	7.36
3782290	Rock Pulp	0.07	<0.005	4.12	17.2	3.23	35.0	25	11.7	4.1	634	2.39	2.3	1.1	3.1	178	<0.02	0.29	<0.04	30	1.49
3782291	Drill Core	2.47	<0.005	2.94	16.9	0.74	58.0	91	144.9	23.4	1029	4.12	68.0	1.5	1.9	522	0.02	8.77	<0.04	229	7.43
3782292	Drill Core	3.01	0.016	1.83	11.0	2.11	41.0	262	57.9	15.7	848	3.96	57.4	1.1	1.8	650	0.07	2.93	<0.04	201	6.93
3782293	Drill Core	1.57	0.023	0.58	214.8	5.05	34.8	1511	16.9	40.9	640	4.69	156.7	0.8	2.1	637	0.11	4.38	<0.04	164	5.84
3782294	Drill Core	2.42	0.057	0.47	239.5	7.06	41.1	3510	19.3	56.6	713	5.09	461.7	0.8	1.9	620	0.10	9.46	<0.04	180	6.54
3782295	Drill Core	3.02	0.016	0.21	127.8	4.23	37.4	505	29.2	36.2	839	4.80	117.1	0.7	2.0	512	0.05	3.37	<0.04	196	7.20
3782296	Drill Core	1.79	<0.005	0.29	10.0	1.30	70.9	23	74.7	30.7	1174	6.36	2.7	0.5	1.6	401	0.05	2.35	<0.04	225	7.43
3782297	Drill Core	2.91	0.015	2.55	61.6	1.78	69.6	188	89.2	23.2	772	4.17	115.0	1.5	2.7	457	<0.02	10.69	0.11	229	4.99
3782298	Drill Core	2.02	0.213	0.70	161.5	2.94	54.0	441	36.7	36.6	958	5.63	581.8	0.9	2.4	523	0.06	13.33	<0.04	244	6.10
3782299	Drill Core	4.04	0.007	0.44	336.0	2.46	56.7	219	58.3	62.6	1150	7.13	10.4	0.7	2.3	597	0.08	6.58	<0.04	293	7.38
3782300	Rock Pulp	0.07	0.131	4.07	9.6	10.90	78.8	345	24.5	5.8	243	1.08	86.3	3.4	7.4	165	0.78	47.25	0.07	127	12.53

This report supersedes all previous preliminary and final reports with this file number dated prior to the date on this certificate. Signature indicates final approval; preliminary reports are unsigned and should be used for reference only.

BUREAU VERITAS MINERAL LABORATORIES Canada

www.bureauveritas.com/um

Bureau Veritas Commodities Canada Ltd.

9050 Shaughnessy St Vancouver British Columbia V6P 6E5 Canada
PHONE (604) 253-3158

Client: **Kore Mining Ltd.**
Suite 1601 - 277 Thurlow St.
Vancouver British Columbia V6C 0C1 Canada

Project: GC
Report Date: January 30, 2021

CERTIFICATE OF ANALYSIS VAN20002801.1

Method		MA250	MA250	MA250	MA250	MA250	MA250	MA250	MA250	MA250	MA250	MA250	MA250	MA250	MA250	MA250	MA250	MA250	MA250	MA250	MA250
Analyte		P	La	Cr	Mg	Ba	Ti	Al	Na	K	W	Zr	Sn	Be	Sc	S	Y	Ce	Pr	Nd	Sm
Unit		%	ppm	ppm	%	ppm	%	%	%	%	ppm	ppm	ppm	ppm	ppm	%	ppm	ppm	ppm	ppm	ppm
MDL		0.001	0.1	1	0.01	1	0.001	0.01	0.001	0.01	0.1	0.2	0.1	1	0.1	0.04	0.1	0.02	0.1	0.1	0.1
3782271	Drill Core	0.132	11.4	44	2.17	774	0.403	8.35	1.815	2.39	2.2	48.4	0.5	<1	18.8	1.31	16.4	22.35	2.9	12.9	3.0
3782272	Drill Core	0.132	10.9	57	2.23	848	0.433	8.08	2.004	2.02	5.5	57.2	0.8	<1	22.9	1.13	15.7	22.28	2.9	12.9	3.1
3782273	Drill Core	0.122	7.0	46	1.92	680	0.348	7.55	1.170	2.70	7.0	54.0	0.6	1	16.0	0.98	12.1	14.98	2.0	9.2	2.3
3782274	Drill Core	0.100	11.1	89	3.51	528	0.316	6.74	0.506	2.16	8.3	24.1	0.6	<1	26.2	0.25	12.0	21.11	2.6	11.7	2.7
3782275	Drill Core	0.132	14.7	75	3.06	311	0.387	8.23	2.289	0.65	3.2	33.8	1.0	1	25.9	0.27	13.8	25.35	2.9	13.0	3.0
3782276	Drill Core	0.092	8.7	54	2.89	764	0.302	6.68	0.343	2.87	13.8	23.5	0.9	<1	24.0	0.80	10.6	16.83	2.1	9.3	2.2
3782277	Drill Core	0.166	10.1	38	2.27	58	0.292	6.40	0.258	2.71	18.0	39.6	1.3	<1	17.2	3.67	13.7	20.37	2.6	11.5	2.7
3782278	Drill Core	0.109	8.3	47	2.43	695	0.374	7.42	0.501	2.51	16.1	36.7	0.7	<1	19.8	0.82	13.4	17.56	2.2	10.4	2.5
3782279	Drill Core	0.097	8.1	81	2.53	434	0.394	7.45	1.127	1.72	12.1	43.6	0.8	<1	24.6	1.01	13.7	17.34	2.3	10.6	2.6
3782280	Rock Pulp	0.103	9.8	26	1.87	949	0.308	8.28	2.268	1.55	5.3	47.4	1.3	<1	15.3	0.94	14.5	20.05	2.5	10.7	2.6
3782281	Drill Core	0.096	7.5	89	3.26	273	0.461	7.51	2.269	0.74	4.4	42.3	1.1	<1	29.5	0.98	16.9	16.60	2.2	10.7	2.8
3782282	Drill Core	0.084	12.6	159	3.21	343	0.297	6.94	0.514	1.59	15.4	23.0	0.8	<1	29.8	0.63	10.6	19.16	2.1	8.9	2.0
3782283	Drill Core	0.090	7.4	138	3.36	251	0.386	7.71	2.088	0.66	8.7	41.1	0.8	<1	27.8	0.61	14.6	15.87	2.1	10.1	2.5
3782284	Drill Core	0.098	7.3	136	4.14	537	0.457	7.21	2.176	0.45	2.1	37.1	1.1	<1	33.4	0.56	14.9	16.06	2.1	10.5	3.0
3782285	Drill Core	0.107	12.0	125	4.03	516	0.449	7.43	2.162	0.46	2.1	39.4	0.8	<1	31.4	0.46	15.1	20.22	2.5	10.9	2.9
3782286	Drill Core	0.096	7.1	143	4.12	675	0.424	7.58	2.058	0.74	2.5	33.9	0.7	<1	33.9	0.55	14.6	15.89	2.2	10.2	2.8
3782287	Drill Core	0.074	5.6	170	3.83	336	0.270	5.69	0.415	1.42	8.4	21.8	0.3	<1	36.5	0.75	8.7	11.79	1.6	7.6	1.9
3782288	Drill Core	0.078	5.9	253	5.46	173	0.363	5.94	0.694	0.75	2.4	20.7	0.2	<1	55.1	0.77	10.4	12.62	1.8	8.5	2.2
3782289	Drill Core	0.074	6.0	153	3.49	465	0.273	5.76	0.222	2.24	2.2	18.3	0.2	<1	32.0	0.46	9.4	12.29	1.7	7.4	1.7
3782290	Rock Pulp	0.035	10.4	19	0.46	729	0.178	6.32	3.108	1.42	0.4	44.9	1.8	<1	5.8	<0.04	13.4	19.86	2.4	9.8	2.2
3782291	Drill Core	0.089	7.1	393	3.32	496	0.234	5.60	0.040	2.48	3.2	36.1	<0.1	<1	21.2	0.09	10.5	13.47	1.7	8.4	1.9
3782292	Drill Core	0.088	7.0	191	2.81	561	0.222	5.85	0.079	2.88	9.9	31.0	0.2	1	21.6	0.48	10.6	13.30	1.8	8.8	2.1
3782293	Drill Core	0.126	7.4	12	2.24	806	0.285	6.67	0.257	3.50	12.2	29.7	0.3	1	9.7	1.12	10.0	14.96	1.8	9.1	1.9
3782294	Drill Core	0.122	7.7	28	2.22	710	0.276	6.48	0.064	3.54	17.3	26.8	0.4	1	12.2	1.40	9.9	14.73	2.0	9.4	2.1
3782295	Drill Core	0.098	8.3	88	2.73	598	0.266	6.31	0.105	2.94	11.6	28.6	0.4	<1	21.2	0.83	10.6	16.09	2.1	9.8	2.3
3782296	Drill Core	0.084	5.7	236	4.51	243	0.314	6.55	1.437	0.73	1.2	24.0	0.1	<1	38.5	0.09	9.7	11.72	1.6	6.8	2.1
3782297	Drill Core	0.099	9.5	219	2.65	658	0.348	6.76	0.830	2.38	6.2	57.1	0.2	<1	19.0	0.36	13.3	17.99	2.4	11.0	2.9
3782298	Drill Core	0.112	7.5	85	3.28	621	0.337	7.44	1.187	1.64	7.3	30.3	0.3	<1	26.7	0.91	11.5	15.74	2.1	9.7	2.4
3782299	Drill Core	0.112	7.3	154	4.44	372	0.416	7.58	1.554	1.01	1.5	29.6	0.4	<1	40.5	1.37	13.6	15.74	2.2	10.5	2.7
3782300	Rock Pulp	0.028	22.3	26	3.82	455	0.128	3.58	0.126	1.14	30.0	33.3	0.4	1	4.2	0.04	15.2	40.29	5.0	19.2	3.2

This report supersedes all previous preliminary and final reports with this file number dated prior to the date on this certificate. Signature indicates final approval; preliminary reports are unsigned and should be used for reference only.

BUREAU VERITAS MINERAL LABORATORIES Canada

www.bureauveritas.com/um

Bureau Veritas Commodities Canada Ltd.

9050 Shaughnessy St Vancouver British Columbia V6P 6E5 Canada
PHONE (604) 253-3158

Client: **Kore Mining Ltd.**
Suite 1601 - 277 Thurlow St.
Vancouver British Columbia V6C 0C1 Canada

Project: GC
Report Date: January 30, 2021

CERTIFICATE OF ANALYSIS VAN20002801.1

Method		MA250	MA250	MA250	MA250	MA250	MA250	MA250	MA250	MA250	MA250	MA250	MA250	MA250	MA250	MA250	MA250	MA250	MA250	MA250	MA250
Analyte		Eu	Gd	Tb	Dy	Ho	Er	Tm	Yb	Lu	Hf	Li	Rb	Ta	Nb	Cs	Ga	In	Re	Se	Te
Unit		ppm	ppm	ppm	ppm	ppm	ppm	ppm	ppm	ppm	ppm	ppm	ppm	ppm	ppm	ppm	ppm	ppm	ppm	ppm	ppm
MDL		0.1	0.1	0.1	0.1	0.1	0.1	0.1	0.1	0.1	0.02	0.1	0.1	0.1	0.04	0.1	0.02	0.01	0.002	0.3	0.05
3782271	Drill Core	0.8	3.0	0.4	2.9	0.6	1.7	0.2	1.6	0.2	1.36	31.0	75.6	0.2	2.82	2.4	17.08	0.03	0.004	1.2	0.24
3782272	Drill Core	0.9	3.0	0.4	2.8	0.6	1.7	0.2	1.6	0.2	1.61	24.9	66.8	0.2	2.96	1.8	16.30	0.05	0.008	1.4	0.22
3782273	Drill Core	0.7	2.4	0.3	2.3	0.5	1.4	0.2	1.3	0.2	1.44	26.5	45.6	0.2	2.83	2.1	16.55	0.03	0.005	1.5	0.10
3782274	Drill Core	1.0	2.6	0.3	2.3	0.4	1.2	0.2	1.0	0.2	0.72	135.0	55.3	<0.1	1.40	5.4	14.48	0.07	<0.002	0.3	0.07
3782275	Drill Core	1.0	2.9	0.4	2.6	0.5	1.5	0.2	1.3	0.2	1.02	79.1	24.7	0.1	1.98	3.5	14.60	0.08	<0.002	0.4	<0.05
3782276	Drill Core	0.7	2.2	0.2	2.0	0.4	1.1	0.1	1.0	0.1	0.70	15.5	86.4	<0.1	1.38	2.3	13.49	0.05	0.002	0.8	0.11
3782277	Drill Core	0.9	2.6	0.3	2.4	0.5	1.4	0.2	1.2	0.2	1.02	4.7	80.1	0.1	2.33	2.0	13.74	0.06	0.006	2.1	0.25
3782278	Drill Core	0.8	2.6	0.3	2.5	0.5	1.4	0.2	1.3	0.2	1.07	38.2	75.4	0.1	2.12	2.6	14.70	0.04	0.007	0.6	<0.05
3782279	Drill Core	0.8	2.7	0.3	2.6	0.5	1.6	0.2	1.4	0.2	1.27	23.2	65.3	0.2	2.59	4.0	15.15	0.06	0.003	1.1	0.09
3782280	Rock Pulp	0.7	2.6	0.3	2.6	0.5	1.5	0.2	1.5	0.2	1.49	23.0	51.8	0.2	2.39	3.1	17.09	0.09	0.044	1.8	0.37
3782281	Drill Core	0.9	3.1	0.4	3.1	0.6	1.8	0.3	1.6	0.2	1.28	24.2	29.4	0.1	2.21	4.7	14.75	0.07	0.003	0.6	0.08
3782282	Drill Core	0.7	2.1	0.2	2.0	0.4	1.1	0.2	1.0	0.2	0.68	26.8	56.4	<0.1	1.28	4.9	13.61	0.05	0.005	0.7	0.07
3782283	Drill Core	0.8	2.7	0.3	2.7	0.5	1.5	0.2	1.4	0.2	1.20	44.5	26.4	0.1	2.22	3.0	14.68	0.05	0.004	0.7	0.06
3782284	Drill Core	0.9	2.9	0.4	2.5	0.6	1.6	0.3	1.5	0.2	1.23	36.7	14.8	0.2	1.89	3.0	13.51	0.09	<0.002	<0.3	0.58
3782285	Drill Core	1.0	3.3	0.3	2.8	0.6	1.6	0.2	1.7	0.2	1.22	40.1	15.7	0.1	1.68	3.3	13.97	0.05	0.007	0.4	0.59
3782286	Drill Core	0.8	3.0	0.4	2.7	0.6	1.6	0.2	1.5	0.2	1.26	30.5	23.6	0.1	1.77	1.8	14.19	0.10	0.003	<0.3	0.61
3782287	Drill Core	0.6	2.3	0.2	1.6	0.3	1.2	0.1	0.9	0.1	0.76	23.6	51.1	<0.1	0.94	3.0	11.33	0.07	0.003	<0.3	0.53
3782288	Drill Core	0.7	2.5	0.2	2.1	0.5	1.2	0.2	1.0	0.2	0.71	36.4	31.8	<0.1	0.73	2.1	11.95	0.10	0.005	0.5	0.56
3782289	Drill Core	0.6	2.1	0.2	1.9	0.4	1.0	0.2	1.1	0.1	0.60	18.1	62.8	<0.1	0.85	1.4	11.29	0.04	<0.002	0.4	0.44
3782290	Rock Pulp	0.5	2.4	0.2	2.1	0.5	1.6	0.2	1.6	0.3	1.51	2.6	28.1	0.3	4.58	0.3	11.84	0.03	0.003	<0.3	<0.05
3782291	Drill Core	0.7	2.2	0.2	1.9	0.4	1.1	0.2	1.1	0.2	1.03	10.6	72.3	0.1	1.55	1.5	11.49	0.04	0.005	<0.3	0.57
3782292	Drill Core	0.6	2.2	0.2	2.1	0.4	1.2	0.2	1.1	0.2	0.98	3.2	81.1	<0.1	1.42	1.9	11.61	0.03	0.007	0.6	0.59
3782293	Drill Core	0.6	2.5	0.2	2.1	0.7	1.2	0.2	1.2	0.2	0.87	2.4	70.0	0.1	1.53	1.9	11.71	0.05	0.004	1.8	0.28
3782294	Drill Core	0.6	2.1	0.2	2.1	0.4	1.1	0.2	1.2	0.1	0.81	2.7	69.3	<0.1	1.35	2.0	13.57	0.05	0.008	2.3	0.31
3782295	Drill Core	0.7	2.9	0.3	2.0	0.4	1.2	0.2	1.3	0.2	0.67	8.3	85.6	<0.1	1.04	1.9	11.43	0.04	0.006	1.2	0.42
3782296	Drill Core	0.5	2.2	0.2	1.8	0.4	0.9	0.1	1.0	0.1	0.65	42.6	22.4	<0.1	0.84	0.8	12.49	0.05	0.003	<0.3	0.57
3782297	Drill Core	0.7	2.7	0.3	2.8	0.5	1.5	0.2	1.6	0.2	1.58	19.6	75.3	0.2	2.73	1.9	14.72	0.06	0.009	0.8	0.30
3782298	Drill Core	0.8	2.6	0.2	2.2	0.4	1.2	0.2	1.3	0.2	0.87	29.3	58.8	0.1	1.57	2.9	13.68	0.05	0.006	0.9	0.41
3782299	Drill Core	0.8	3.0	0.4	2.7	0.5	1.5	0.2	1.3	0.2	0.93	40.7	40.8	<0.1	1.18	1.1	14.67	0.04	0.008	1.0	0.42
3782300	Rock Pulp	0.6	3.3	0.4	2.4	0.5	1.5	0.1	1.4	0.2	1.04	18.9	43.8	0.3	3.33	2.3	7.81	0.03	<0.002	<0.3	0.89

This report supersedes all previous preliminary and final reports with this file number dated prior to the date on this certificate. Signature indicates final approval; preliminary reports are unsigned and should be used for reference only.

BUREAU VERITAS MINERAL LABORATORIES Canada

www.bureauveritas.com/um

Bureau Veritas Commodities Canada Ltd.

9050 Shaughnessy St Vancouver British Columbia V6P 6E5 Canada
PHONE (604) 253-3158

Client: **Kore Mining Ltd.**
Suite 1601 - 277 Thurlow St.
Vancouver British Columbia V6C 0C1 Canada

Project: GC
Report Date: January 30, 2021

CERTIFICATE OF ANALYSIS VAN20002801.1

		Method	MA250
		Analyte	Tl
		Unit	ppm
		MDL	0.05
3782271	Drill Core		0.74
3782272	Drill Core		0.62
3782273	Drill Core		0.85
3782274	Drill Core		0.58
3782275	Drill Core		0.24
3782276	Drill Core		0.87
3782277	Drill Core		0.75
3782278	Drill Core		0.85
3782279	Drill Core		0.68
3782280	Rock Pulp		0.60
3782281	Drill Core		0.29
3782282	Drill Core		0.55
3782283	Drill Core		0.32
3782284	Drill Core		0.15
3782285	Drill Core		0.15
3782286	Drill Core		0.22
3782287	Drill Core		0.47
3782288	Drill Core		0.27
3782289	Drill Core		0.62
3782290	Rock Pulp		0.13
3782291	Drill Core		0.70
3782292	Drill Core		0.79
3782293	Drill Core		1.00
3782294	Drill Core		0.96
3782295	Drill Core		0.80
3782296	Drill Core		0.22
3782297	Drill Core		0.77
3782298	Drill Core		0.59
3782299	Drill Core		0.34
3782300	Rock Pulp		0.69

This report supersedes all previous preliminary and final reports with this file number dated prior to the date on this certificate. Signature indicates final approval; preliminary reports are unsigned and should be used for reference only.

BUREAU VERITAS MINERAL LABORATORIES Canada

www.bureauveritas.com/um

Bureau Veritas Commodities Canada Ltd.

9050 Shaughnessy St Vancouver British Columbia V6P 6E5 Canada
PHONE (604) 253-3158

Client: **Kore Mining Ltd.**
Suite 1601 - 277 Thurlow St.
Vancouver British Columbia V6C 0C1 Canada

Project: GC
Report Date: January 30, 2021

CERTIFICATE OF ANALYSIS VAN20002801.1

Method		WGHT	FA450	MA250	MA250	MA250	MA250	MA250	MA250	MA250	MA250	MA250	MA250	MA250	MA250	MA250	MA250	MA250	MA250	MA250
Analyte		Wgt	Au	Mo	Cu	Pb	Zn	Ag	Ni	Co	Mn	Fe	As	U	Th	Sr	Cd	Sb	Bi	V	Ca
Unit		kg	ppm	ppm	ppm	ppm	ppm	ppb	ppm	ppm	ppm	%	ppm	ppm	ppm	ppm	ppm	ppm	ppm	ppm	%
MDL		0.01	0.005	0.05	0.1	0.02	0.2	20	0.1	0.2	1	0.01	0.2	0.1	0.1	1	0.02	0.02	0.04	1	0.01
3782301	Drill Core	4.21	<0.005	0.38	281.0	1.79	50.9	193	66.1	55.0	1039	6.38	4.8	0.6	2.1	498	0.07	4.14	<0.04	260	7.20
3782302	Drill Core	2.44	0.037	0.50	356.9	3.66	51.8	1100	65.0	65.3	892	5.84	539.1	0.7	1.8	606	0.13	17.83	<0.04	238	7.26
3782303	Drill Core	4.67	0.014	0.47	183.2	3.92	49.2	329	70.4	45.4	1017	6.52	8.1	0.5	1.5	334	0.02	2.85	<0.04	262	7.14
3782304	Drill Core	2.33	0.006	0.94	43.0	1.41	60.4	64	51.6	35.7	1152	6.30	5.2	0.9	2.0	481	0.08	1.94	<0.04	279	7.57
3782305	Drill Core	2.00	<0.005	0.83	33.9	2.88	61.2	68	52.4	36.8	1199	6.20	2.3	0.7	2.0	486	<0.02	1.72	<0.04	270	7.54
3782306	Drill Core	3.21	0.017	0.55	82.5	1.38	60.6	623	46.0	33.0	973	4.47	176.4	0.6	1.5	444	0.13	22.72	<0.04	239	7.79
3782307	Drill Core	3.71	0.030	0.62	46.7	3.65	48.1	563	51.9	31.0	946	4.00	232.4	0.5	1.3	520	0.04	13.42	<0.04	201	7.57
3782308	Drill Core	3.64	0.008	0.55	216.4	1.79	59.8	138	73.8	53.1	1216	7.21	33.3	0.7	1.8	491	0.03	7.26	<0.04	285	7.37
3782309	Drill Core	2.91	0.140	0.43	93.8	13.23	111.4	401	77.7	30.4	1204	4.47	748.6	0.5	1.2	688	0.32	12.66	<0.04	166	9.62
3782310	Rock Pulp	0.07	<0.005	4.90	19.3	3.38	39.4	25	12.7	4.7	729	2.73	3.9	1.2	3.5	196	<0.02	0.30	<0.04	35	1.67
3782311	Drill Core	4.33	0.006	1.60	122.2	1.27	66.5	111	119.4	49.6	1225	6.73	2.8	1.1	2.7	442	0.07	2.59	<0.04	262	8.27
3782312	Drill Core	4.36	0.008	1.72	127.3	1.68	69.3	132	91.6	40.5	1102	6.19	5.1	1.1	2.7	508	0.09	5.13	<0.04	272	6.13
3782313	Drill Core	3.91	0.040	4.38	124.4	2.46	66.0	218	60.6	30.2	874	5.33	328.2	1.3	2.5	601	0.08	6.79	0.18	248	4.09
3782314	Drill Core	5.24	<0.005	3.59	117.1	2.86	95.0	668	136.4	34.3	747	6.26	20.4	1.9	2.9	452	0.07	11.67	0.11	261	3.43
3782315	Drill Core	4.03	0.042	1.80	98.8	3.87	77.3	737	57.2	25.9	626	4.78	511.9	1.3	2.5	614	0.11	20.50	<0.04	219	5.08
3782316	Drill Core	5.69	0.005	2.31	99.7	3.13	100.9	181	65.8	26.7	708	5.30	21.4	1.4	2.7	460	0.06	8.23	<0.04	254	3.48
3782317	Drill Core	4.83	0.010	4.44	99.2	3.23	96.0	185	154.2	31.4	922	5.60	27.0	1.8	2.6	385	0.03	11.30	0.06	253	4.32
3782318	Drill Core	4.55	0.005	3.36	96.0	2.46	101.4	176	153.6	31.2	925	5.47	32.8	1.6	2.6	402	0.08	9.03	<0.04	231	4.54
3782319	Drill Core	5.59	0.025	1.75	69.6	1.85	69.6	271	31.5	20.3	776	4.73	307.5	1.2	1.9	555	0.08	5.35	0.06	213	5.09
3782320	Rock Pulp	0.07	1.093	14.01	917.6	4487.98	1163.4	92535	13.1	20.3	1172	4.27	32.0	1.6	2.9	520	9.01	73.96	0.46	168	4.96
3782321	Drill Core	5.12	0.007	2.85	88.5	1.63	83.5	284	73.4	25.5	634	5.18	37.6	1.2	1.9	291	0.07	4.30	0.07	233	4.42
3782322	Drill Core	5.69	0.007	2.58	120.0	2.06	69.8	117	79.2	28.0	726	4.91	54.2	1.8	2.2	499	0.09	7.44	0.08	247	4.90
3782323	Drill Core	1.23	<0.005	0.51	144.7	2.13	51.0	134	127.9	43.5	1213	5.72	13.2	0.8	1.7	587	0.07	6.52	0.05	306	8.43
3782324	Drill Core	1.21	<0.005	1.68	97.5	1.24	57.7	51	52.7	25.4	784	6.09	9.7	1.1	1.8	500	0.07	5.41	0.05	230	3.62
3782325	Drill Core	2.78	0.017	1.03	44.0	0.84	52.3	96	233.4	49.7	1451	6.74	2.7	0.1	0.2	207	0.10	2.47	0.04	232	10.65
3782326	Drill Core	2.52	0.016	0.85	57.3	1.09	53.1	88	244.3	49.9	1409	6.62	1.9	0.1	0.2	164	0.12	2.31	0.05	229	10.40
3782327	Drill Core	0.97	0.008	0.17	29.5	1.07	34.0	117	134.6	31.2	1206	3.34	73.9	<0.1	<0.1	445	0.09	4.98	<0.04	126	13.74
3782328	Drill Core	3.24	<0.005	0.23	23.4	2.10	41.0	53	152.3	31.7	745	4.68	7.9	<0.1	0.1	527	0.09	3.96	<0.04	169	6.82
3782329	Drill Core	4.16	0.005	0.28	134.8	1.62	32.5	285	86.9	36.0	756	4.60	38.0	0.5	0.8	419	0.10	4.37	0.05	169	8.12
3782330	Rock Pulp	0.07	<0.005	4.42	20.6	3.05	38.3	<20	11.3	4.3	710	2.70	2.8	1.2	2.6	197	0.03	0.31	0.07	33	1.69

This report supersedes all previous preliminary and final reports with this file number dated prior to the date on this certificate. Signature indicates final approval; preliminary reports are unsigned and should be used for reference only.

BUREAU VERITAS MINERAL LABORATORIES Canada

www.bureauveritas.com/um

Bureau Veritas Commodities Canada Ltd.

9050 Shaughnessy St Vancouver British Columbia V6P 6E5 Canada
PHONE (604) 253-3158

Client: **Kore Mining Ltd.**
Suite 1601 - 277 Thurlow St.
Vancouver British Columbia V6C 0C1 Canada

Project: GC
Report Date: January 30, 2021

CERTIFICATE OF ANALYSIS VAN20002801.1

Method		MA250	MA250	MA250	MA250	MA250	MA250	MA250	MA250	MA250	MA250	MA250	MA250	MA250	MA250	MA250	MA250	MA250	MA250	MA250	MA250
Analyte		P	La	Cr	Mg	Ba	Ti	Al	Na	K	W	Zr	Sn	Be	Sc	S	Y	Ce	Pr	Nd	Sm
Unit		%	ppm	ppm	%	ppm	%	%	%	%	ppm	ppm	ppm	ppm	ppm	%	ppm	ppm	ppm	ppm	ppm
MDL		0.001	0.1	1	0.01	1	0.001	0.01	0.001	0.01	0.1	0.2	0.1	1	0.1	0.04	0.1	0.02	0.1	0.1	0.1
3782301	Drill Core	0.103	5.7	168	4.72	222	0.403	7.12	1.687	0.91	0.8	26.7	0.5	<1	42.3	1.04	12.6	13.13	1.9	9.5	2.7
3782302	Drill Core	0.089	6.0	96	3.30	428	0.325	5.96	0.643	2.00	7.9	16.3	0.8	<1	30.2	1.48	11.6	14.42	2.0	9.8	2.8
3782303	Drill Core	0.080	5.7	207	5.32	321	0.377	6.12	0.934	0.55	1.4	22.6	0.3	<1	46.6	1.41	10.7	11.76	1.5	8.2	2.3
3782304	Drill Core	0.094	7.7	177	4.97	391	0.469	6.66	1.265	0.63	2.1	31.1	0.2	<1	39.2	0.15	12.6	15.35	2.0	9.8	2.5
3782305	Drill Core	0.095	7.0	162	4.88	423	0.455	6.57	1.227	0.65	2.2	32.0	0.1	<1	39.2	0.13	12.3	14.46	2.0	9.3	2.3
3782306	Drill Core	0.076	5.9	139	3.71	321	0.369	5.52	0.222	1.87	14.5	20.0	<0.1	<1	36.5	0.20	9.1	12.30	1.6	8.0	2.0
3782307	Drill Core	0.070	5.1	192	3.39	296	0.289	5.11	0.125	1.85	22.9	16.0	<0.1	<1	30.1	0.25	8.0	10.50	1.5	6.3	1.9
3782308	Drill Core	0.106	7.3	208	4.61	235	0.436	7.10	1.476	0.93	5.8	29.1	0.3	<1	36.5	0.99	13.2	15.39	2.0	10.2	3.0
3782309	Drill Core	0.078	7.1	197	4.23	164	0.238	4.55	0.040	1.63	12.9	15.5	<0.1	<1	26.2	0.61	10.1	14.38	1.9	9.1	2.3
3782310	Rock Pulp	0.041	12.0	21	0.52	823	0.205	6.84	3.460	1.60	0.6	52.6	2.0	1	5.7	0.04	15.1	23.38	2.7	10.5	2.2
3782311	Drill Core	0.119	9.6	308	5.69	586	0.425	7.17	0.899	1.26	1.8	39.1	0.2	<1	33.7	0.36	13.7	19.22	2.5	11.4	2.8
3782312	Drill Core	0.119	9.9	221	4.87	768	0.478	7.57	2.069	1.22	1.4	45.9	0.3	<1	30.1	0.35	16.0	20.01	2.7	12.6	3.1
3782313	Drill Core	0.118	10.0	138	2.68	1009	0.495	8.41	3.368	1.51	5.0	55.0	0.7	1	22.0	0.83	17.9	20.03	2.8	12.0	3.3
3782314	Drill Core	0.128	10.6	342	3.75	1236	0.479	8.12	1.550	2.16	9.5	64.4	0.3	1	23.9	1.04	16.0	20.75	2.6	11.4	2.9
3782315	Drill Core	0.092	10.1	133	2.92	851	0.344	7.13	0.162	3.25	20.6	45.9	0.3	<1	20.3	0.90	12.0	19.44	2.7	12.1	2.7
3782316	Drill Core	0.106	10.1	166	3.18	1146	0.430	7.74	1.834	1.83	2.7	52.1	0.4	<1	20.6	0.70	15.2	19.29	2.6	11.6	3.2
3782317	Drill Core	0.112	10.2	390	3.73	1047	0.462	7.61	1.779	1.89	2.6	57.2	0.7	<1	23.8	0.98	16.3	19.61	2.5	12.1	2.5
3782318	Drill Core	0.111	9.5	373	3.77	916	0.407	7.36	1.924	1.49	3.5	57.0	0.2	<1	21.7	0.82	14.8	18.46	2.5	11.4	2.7
3782319	Drill Core	0.102	9.3	76	2.83	752	0.386	7.65	0.928	1.77	13.6	54.8	0.8	<1	18.2	0.57	15.2	19.07	2.5	11.4	2.7
3782320	Rock Pulp	0.100	9.9	25	1.86	960	0.306	8.32	2.222	1.55	5.3	48.9	1.3	<1	15.3	0.94	14.5	20.54	2.4	11.0	2.6
3782321	Drill Core	0.103	9.5	186	2.81	222	0.420	7.88	0.809	1.11	12.1	59.8	0.7	<1	21.4	0.51	14.7	19.42	2.5	11.7	2.8
3782322	Drill Core	0.117	8.9	223	2.45	958	0.446	8.05	1.831	1.23	13.8	59.9	0.9	<1	22.3	0.65	16.1	19.22	2.5	11.9	2.9
3782323	Drill Core	0.131	10.3	247	3.51	483	0.427	7.34	1.274	0.73	9.7	31.6	1.0	<1	36.5	0.58	15.1	23.08	3.1	14.8	3.4
3782324	Drill Core	0.112	8.7	135	3.01	783	0.469	8.04	1.846	1.15	5.9	59.1	0.8	<1	22.6	0.41	17.8	18.84	2.6	11.9	3.0
3782325	Drill Core	0.016	1.6	1048	8.86	36	0.269	3.21	0.222	0.13	0.8	10.6	0.5	<1	69.9	0.19	7.4	4.04	0.6	3.7	1.3
3782326	Drill Core	0.013	1.4	1052	8.97	28	0.270	3.06	0.189	0.09	0.5	10.6	0.5	<1	74.0	0.24	7.3	3.56	0.5	3.5	1.2
3782327	Drill Core	0.011	1.3	532	4.67	109	0.111	3.56	0.022	1.25	4.9	4.0	0.3	<1	43.7	0.10	5.6	3.26	0.4	3.0	1.0
3782328	Drill Core	0.015	1.2	371	4.55	242	0.204	7.60	0.078	2.56	13.1	8.4	0.6	<1	49.0	0.07	4.7	2.92	0.4	2.5	0.8
3782329	Drill Core	0.061	4.9	194	3.96	205	0.239	7.36	0.526	2.29	6.2	16.4	0.8	<1	33.9	0.41	8.6	11.49	1.5	7.4	1.8
3782330	Rock Pulp	0.038	12.6	19	0.51	755	0.183	7.21	3.301	1.54	0.5	51.5	2.1	<1	6.3	<0.04	15.7	24.25	2.7	11.5	2.4

This report supersedes all previous preliminary and final reports with this file number dated prior to the date on this certificate. Signature indicates final approval; preliminary reports are unsigned and should be used for reference only.

BUREAU VERITAS MINERAL LABORATORIES Canada

www.bureauveritas.com/um

Bureau Veritas Commodities Canada Ltd.

9050 Shaughnessy St Vancouver British Columbia V6P 6E5 Canada
PHONE (604) 253-3158

Client: **Kore Mining Ltd.**
Suite 1601 - 277 Thurlow St.
Vancouver British Columbia V6C 0C1 Canada

Project: GC
Report Date: January 30, 2021

CERTIFICATE OF ANALYSIS VAN20002801.1

Method		MA250	MA250	MA250	MA250	MA250	MA250	MA250	MA250	MA250	MA250	MA250	MA250	MA250	MA250	MA250	MA250	MA250	MA250	MA250	MA250
Analyte		Eu	Gd	Tb	Dy	Ho	Er	Tm	Yb	Lu	Hf	Li	Rb	Ta	Nb	Cs	Ga	In	Re	Se	Te
Unit		ppm	ppm	ppm	ppm	ppm	ppm	ppm	ppm	ppm	ppm	ppm	ppm	ppm	ppm	ppm	ppm	ppm	ppm	ppm	ppm
MDL		0.1	0.1	0.1	0.1	0.1	0.1	0.1	0.1	0.1	0.02	0.1	0.1	0.1	0.04	0.1	0.02	0.01	0.002	0.3	0.05
3782301	Drill Core	0.8	2.6	0.3	2.6	0.5	1.4	0.2	1.4	0.2	0.84	34.2	38.8	<0.1	1.08	0.9	14.45	0.06	0.007	0.8	0.63
3782302	Drill Core	0.9	2.7	0.3	2.2	0.5	1.2	0.2	1.2	0.2	0.60	21.4	75.1	<0.1	0.93	2.0	11.33	0.07	0.008	1.0	0.49
3782303	Drill Core	0.7	2.3	0.2	2.4	0.4	1.3	0.2	1.1	0.1	0.85	42.3	15.5	<0.1	1.07	0.7	12.42	0.05	0.006	0.9	0.75
3782304	Drill Core	0.9	2.7	0.3	2.3	0.5	1.4	0.2	1.4	0.2	1.14	35.3	21.3	0.1	2.20	2.2	14.24	0.04	0.002	<0.3	0.62
3782305	Drill Core	0.9	2.8	0.3	2.3	0.5	1.3	0.2	1.2	0.2	1.09	33.9	21.5	0.1	2.23	2.2	13.71	0.04	<0.002	<0.3	0.55
3782306	Drill Core	0.6	2.3	0.2	2.0	0.4	1.1	0.2	1.0	0.1	0.64	6.5	75.5	0.1	1.57	3.1	10.76	0.03	<0.002	<0.3	0.67
3782307	Drill Core	0.5	1.9	0.2	1.5	0.8	0.9	0.1	0.8	0.1	0.47	6.8	71.1	<0.1	1.17	2.7	11.19	0.04	<0.002	<0.3	0.55
3782308	Drill Core	1.0	3.2	0.3	2.6	0.6	1.5	0.2	1.3	0.2	1.02	38.0	43.0	0.1	1.42	5.3	14.48	0.08	0.009	0.9	0.51
3782309	Drill Core	0.9	2.4	0.2	1.9	0.4	1.0	0.2	0.8	0.1	0.43	26.4	68.8	<0.1	0.87	4.6	9.31	0.05	0.003	<0.3	0.64
3782310	Rock Pulp	0.7	2.6	0.3	2.7	0.6	1.7	0.3	2.0	0.3	1.85	3.1	31.9	0.4	5.28	0.4	13.59	0.03	<0.002	<0.3	0.05
3782311	Drill Core	1.1	3.3	0.3	2.7	0.6	1.6	0.2	1.5	0.2	1.24	35.7	43.5	0.1	2.17	1.8	13.50	0.08	0.003	<0.3	0.80
3782312	Drill Core	1.0	3.6	0.4	2.8	0.7	1.8	0.2	1.5	0.2	1.40	35.7	42.3	0.2	2.65	1.3	15.11	0.05	0.005	0.5	0.47
3782313	Drill Core	1.0	3.3	0.4	3.3	0.7	2.0	0.3	2.0	0.3	1.66	29.9	44.8	0.2	3.37	1.4	16.52	0.04	0.009	1.8	0.19
3782314	Drill Core	0.7	3.0	0.3	3.3	0.6	1.9	0.3	1.9	0.3	1.84	41.3	63.6	0.2	3.45	3.6	16.77	0.07	0.009	1.3	0.21
3782315	Drill Core	0.8	2.6	0.3	2.3	0.4	1.3	0.2	1.3	0.2	1.25	6.2	88.9	0.2	2.78	2.5	15.31	0.05	0.007	1.8	0.24
3782316	Drill Core	0.9	2.8	0.4	2.7	0.6	1.7	0.3	1.7	0.2	1.55	39.3	43.1	0.2	3.51	2.0	16.49	0.05	0.006	1.5	0.21
3782317	Drill Core	0.8	3.4	0.3	2.9	0.6	1.7	0.3	1.6	0.3	1.71	38.3	60.5	0.2	3.36	3.2	15.59	0.07	0.006	1.3	0.26
3782318	Drill Core	0.7	3.1	0.3	2.7	0.6	1.6	0.3	1.6	0.3	1.58	43.3	46.7	0.2	2.99	3.9	14.70	0.05	0.011	1.1	0.25
3782319	Drill Core	0.8	2.8	0.4	2.7	0.6	1.7	0.2	1.5	0.2	1.56	33.3	59.2	0.2	3.19	2.9	15.47	0.05	0.004	0.9	0.07
3782320	Rock Pulp	0.7	2.6	0.4	2.6	0.5	1.6	0.2	1.5	0.2	1.55	22.3	52.6	0.2	2.52	3.1	17.07	0.09	0.044	1.8	0.41
3782321	Drill Core	0.8	2.9	0.3	2.7	0.6	1.6	0.2	1.6	0.2	1.65	32.4	39.4	0.2	3.23	2.3	15.77	0.04	0.006	1.2	<0.05
3782322	Drill Core	0.9	2.9	0.4	2.9	0.6	1.8	0.3	1.7	0.3	1.63	25.1	43.5	0.2	3.19	5.3	15.94	0.04	0.007	1.6	0.07
3782323	Drill Core	1.1	3.3	0.4	2.8	0.5	1.5	0.2	1.3	0.2	0.98	26.2	29.2	<0.1	1.56	9.6	14.50	0.07	0.003	0.6	0.07
3782324	Drill Core	0.9	3.1	0.4	3.2	0.7	1.9	0.3	1.8	0.3	1.70	31.9	39.1	0.2	3.12	4.6	16.17	0.04	0.003	0.7	0.08
3782325	Drill Core	0.5	1.6	0.1	1.5	0.3	0.8	0.1	0.6	<0.1	0.49	30.5	2.8	<0.1	0.20	0.6	7.77	0.07	<0.002	<0.3	<0.05
3782326	Drill Core	0.4	1.5	0.1	1.5	0.3	0.8	0.1	0.6	<0.1	0.50	29.7	1.5	<0.1	0.17	0.4	7.69	0.07	<0.002	0.4	<0.05
3782327	Drill Core	0.4	1.2	<0.1	1.1	0.2	0.5	<0.1	0.5	<0.1	0.18	11.6	52.6	<0.1	0.08	2.4	6.58	0.04	<0.002	0.4	<0.05
3782328	Drill Core	0.3	1.0	<0.1	1.0	0.2	0.5	<0.1	0.4	<0.1	0.41	25.2	117.4	<0.1	0.19	6.8	11.56	0.06	<0.002	<0.3	<0.05
3782329	Drill Core	0.5	1.8	0.2	1.7	0.3	0.9	0.1	0.8	0.1	0.55	34.3	100.7	<0.1	0.76	2.7	11.06	0.05	<0.002	0.7	0.05
3782330	Rock Pulp	0.6	2.4	0.3	2.6	0.6	1.7	0.3	1.8	0.3	1.67	2.7	31.8	0.3	5.06	0.4	13.15	0.02	<0.002	<0.3	<0.05

This report supersedes all previous preliminary and final reports with this file number dated prior to the date on this certificate. Signature indicates final approval; preliminary reports are unsigned and should be used for reference only.

BUREAU VERITAS MINERAL LABORATORIES Canada

www.bureauveritas.com/um

Bureau Veritas Commodities Canada Ltd.

9050 Shaughnessy St Vancouver British Columbia V6P 6E5 Canada
PHONE (604) 253-3158

Client: **Kore Mining Ltd.**
Suite 1601 - 277 Thurlow St.
Vancouver British Columbia V6C 0C1 Canada

Project: GC
Report Date: January 30, 2021

CERTIFICATE OF ANALYSIS VAN20002801.1

		Method	MA250
		Analyte	Tl
		Unit	ppm
		MDL	0.05
3782301	Drill Core		0.32
3782302	Drill Core		0.65
3782303	Drill Core		0.15
3782304	Drill Core		0.17
3782305	Drill Core		0.18
3782306	Drill Core		0.76
3782307	Drill Core		0.72
3782308	Drill Core		0.44
3782309	Drill Core		0.72
3782310	Rock Pulp		0.15
3782311	Drill Core		0.41
3782312	Drill Core		0.39
3782313	Drill Core		0.50
3782314	Drill Core		0.66
3782315	Drill Core		1.04
3782316	Drill Core		0.60
3782317	Drill Core		0.63
3782318	Drill Core		0.47
3782319	Drill Core		0.56
3782320	Rock Pulp		0.62
3782321	Drill Core		0.45
3782322	Drill Core		0.44
3782323	Drill Core		0.27
3782324	Drill Core		0.36
3782325	Drill Core		<0.05
3782326	Drill Core		<0.05
3782327	Drill Core		0.36
3782328	Drill Core		0.63
3782329	Drill Core		0.61
3782330	Rock Pulp		0.14

This report supersedes all previous preliminary and final reports with this file number dated prior to the date on this certificate. Signature indicates final approval; preliminary reports are unsigned and should be used for reference only.

BUREAU VERITAS MINERAL LABORATORIES Canada

www.bureauveritas.com/um

Bureau Veritas Commodities Canada Ltd.

9050 Shaughnessy St Vancouver British Columbia V6P 6E5 Canada
PHONE (604) 253-3158

Client: **Kore Mining Ltd.**
Suite 1601 - 277 Thurlow St.
Vancouver British Columbia V6C 0C1 Canada

Project: GC
Report Date: January 30, 2021

CERTIFICATE OF ANALYSIS VAN20002801.1

Method		WGHT	FA450	MA250	MA250	MA250	MA250	MA250	MA250	MA250	MA250	MA250	MA250	MA250	MA250	MA250	MA250	MA250	MA250	MA250
Analyte		Wgt	Au	Mo	Cu	Pb	Zn	Ag	Ni	Co	Mn	Fe	As	U	Th	Sr	Cd	Sb	Bi	V	Ca
Unit		kg	ppm	ppm	ppm	ppm	ppm	ppb	ppm	ppm	ppm	%	ppm	ppm	ppm	ppm	ppm	ppm	ppm	ppm	%
MDL		0.01	0.005	0.05	0.1	0.02	0.2	20	0.1	0.2	1	0.01	0.2	0.1	0.1	1	0.02	0.02	0.04	1	0.01
3782331	Drill Core	4.53	0.006	0.40	81.9	1.69	48.6	180	217.0	53.5	1043	5.73	17.3	0.4	0.6	430	0.12	4.19	<0.04	172	9.74
3782332	Drill Core	4.39	0.105	0.26	12.4	2.32	39.4	46	131.6	31.7	1015	3.68	126.9	<0.1	0.1	482	0.11	5.62	<0.04	133	11.95
3782333	Drill Core	2.84	0.462	1.44	35.4	4.66	55.6	134	217.2	37.2	1029	5.32	441.8	0.2	0.2	284	0.13	5.59	0.04	169	9.18
3782334	Drill Core	6.72	0.008	0.16	28.0	1.78	61.7	73	306.2	63.9	1245	6.51	9.6	0.1	0.2	164	0.16	1.50	<0.04	192	9.34
3782335	Drill Core	6.22	0.022	0.26	21.5	2.28	65.3	85	317.8	67.4	1206	6.43	23.3	<0.1	0.1	139	0.49	2.12	<0.04	182	10.16
3782336	Drill Core	5.17	0.014	0.25	16.5	1.22	58.6	56	277.3	58.8	1378	5.63	15.6	<0.1	0.1	227	0.26	1.97	<0.04	154	12.14
3782337	Drill Core	5.93	<0.005	0.24	23.1	1.80	58.9	27	228.7	47.3	1325	6.03	4.9	<0.1	0.2	173	0.16	1.34	<0.04	205	10.57
3782338	Drill Core	6.32	<0.005	0.20	21.1	1.45	57.3	28	223.2	46.4	1103	6.35	6.5	0.3	0.4	306	0.10	2.05	0.04	222	7.47
3782339	Drill Core	6.55	<0.005	0.43	19.5	1.54	58.9	29	237.8	47.7	1289	6.10	8.5	0.1	0.2	213	0.11	2.27	<0.04	201	9.24
3782340	Rock Pulp	0.07	0.134	3.77	9.8	9.42	75.2	366	22.0	4.8	249	1.04	83.4	2.9	5.4	158	0.74	41.43	0.12	117	13.34
3782341	Drill Core	3.94	<0.005	0.83	9.2	1.88	51.0	43	168.1	40.6	1273	5.27	17.9	0.2	0.3	303	0.13	2.23	<0.04	175	10.39
3782342	Drill Core	3.73	<0.005	0.48	7.4	1.86	43.8	<20	154.0	34.3	1207	5.30	4.3	0.1	0.3	386	0.06	3.00	0.07	209	11.64
3782343	Drill Core	4.63	0.011	0.25	11.5	16.43	103.4	962	91.6	22.0	984	3.75	80.9	<0.1	0.1	522	1.03	3.21	<0.04	127	13.88
3782344	Drill Core	2.02	0.058	0.15	34.2	1.68	40.2	55	227.8	61.2	1106	6.28	16.8	<0.1	0.2	282	0.10	4.64	0.05	212	11.76
3782345	Drill Core	1.85	0.021	0.19	30.7	1.02	39.4	53	220.6	56.1	1094	6.18	12.0	<0.1	0.2	281	0.09	4.22	0.05	208	11.59
3782346	Drill Core	5.42	<0.005	0.20	35.3	0.79	41.6	40	182.1	50.5	1188	5.67	15.6	<0.1	0.2	233	0.10	3.39	0.05	200	11.50
3782347	Drill Core	5.66	<0.005	0.18	24.9	1.66	42.9	26	171.0	46.1	1174	5.67	6.5	0.2	0.3	226	0.09	3.02	0.04	213	10.78
3782348	Drill Core	6.01	<0.005	0.18	33.2	1.54	45.0	89	187.7	49.7	1164	5.96	13.1	0.1	0.3	226	0.10	2.43	0.05	225	10.25
3782349	Drill Core	5.61	<0.005	0.23	26.1	2.40	46.9	56	203.5	54.1	1186	6.43	4.5	0.1	0.3	160	0.11	2.32	<0.04	253	10.58
3782350	Rock Pulp	0.07	<0.005	4.36	19.5	2.99	35.6	<20	10.9	4.1	695	2.58	2.2	1.0	2.4	182	0.02	0.29	0.06	32	1.62
3782351	Drill Core	6.11	<0.005	0.21	32.5	1.39	43.3	52	197.7	57.0	1090	6.46	4.1	0.1	0.2	158	0.17	1.85	<0.04	242	10.05
3782352	Drill Core	5.02	0.014	0.37	59.7	19.90	41.7	274	149.0	46.1	1168	5.68	80.1	0.3	0.5	305	0.12	5.59	0.06	177	10.26

This report supersedes all previous preliminary and final reports with this file number dated prior to the date on this certificate. Signature indicates final approval; preliminary reports are unsigned and should be used for reference only.

BUREAU VERITAS MINERAL LABORATORIES Canada

www.bureauveritas.com/um

Bureau Veritas Commodities Canada Ltd.

9050 Shaughnessy St Vancouver British Columbia V6P 6E5 Canada
PHONE (604) 253-3158

Client: **Kore Mining Ltd.**
Suite 1601 - 277 Thurlow St.
Vancouver British Columbia V6C 0C1 Canada

Project: GC
Report Date: January 30, 2021

CERTIFICATE OF ANALYSIS VAN20002801.1

Method		MA250	MA250	MA250	MA250	MA250	MA250	MA250	MA250	MA250	MA250	MA250	MA250	MA250	MA250	MA250	MA250	MA250	MA250	MA250	MA250
Analyte		P	La	Cr	Mg	Ba	Ti	Al	Na	K	W	Zr	Sn	Be	Sc	S	Y	Ce	Pr	Nd	Sm
Unit		%	ppm	ppm	%	ppm	%	%	%	%	ppm	ppm	ppm	ppm	ppm	%	ppm	ppm	ppm	ppm	ppm
MDL		0.001	0.1	1	0.01	1	0.001	0.01	0.001	0.01	0.1	0.2	0.1	1	0.1	0.04	0.1	0.02	0.1	0.1	0.1
3782331	Drill Core	0.045	4.0	658	6.23	97	0.220	5.56	0.665	0.84	4.8	13.6	0.6	<1	41.0	0.33	7.7	9.56	1.2	6.3	1.6
3782332	Drill Core	0.020	1.1	372	4.67	98	0.156	5.07	0.040	1.16	9.0	6.2	0.4	<1	36.2	0.08	4.5	2.69	0.3	2.3	0.7
3782333	Drill Core	0.021	2.0	753	5.96	61	0.189	3.94	0.025	0.52	8.3	8.9	0.7	<1	46.5	0.13	5.5	4.19	0.5	3.1	1.0
3782334	Drill Core	0.017	1.6	941	10.05	19	0.237	3.28	0.358	0.12	0.5	12.2	0.4	<1	66.8	0.12	7.5	4.14	0.6	3.8	1.2
3782335	Drill Core	0.014	1.4	986	10.21	19	0.236	2.95	0.332	0.10	0.3	11.3	0.4	<1	73.6	0.10	7.4	3.79	0.5	3.7	1.2
3782336	Drill Core	0.014	1.3	823	8.66	23	0.196	2.71	0.254	0.09	0.5	9.6	0.3	<1	64.9	0.13	6.7	3.47	0.5	3.4	1.1
3782337	Drill Core	0.022	1.7	893	8.77	45	0.265	3.44	0.323	0.19	0.3	13.3	0.5	<1	73.5	<0.04	8.2	4.55	0.6	4.1	1.3
3782338	Drill Core	0.031	2.2	865	9.96	73	0.290	4.09	0.313	0.34	0.4	17.9	0.6	<1	70.2	0.08	8.2	5.66	0.8	4.5	1.4
3782339	Drill Core	0.020	2.0	994	9.31	20	0.252	3.50	0.315	0.21	0.6	14.0	0.6	<1	75.2	0.07	8.1	4.88	0.7	4.2	1.3
3782340	Rock Pulp	0.026	20.1	24	3.70	419	0.110	3.60	0.128	1.12	24.4	33.0	0.9	1	4.2	<0.04	15.0	38.38	4.6	17.8	3.3
3782341	Drill Core	0.036	2.8	659	7.53	49	0.222	3.70	0.205	0.19	2.8	13.4	0.4	<1	57.0	<0.04	8.0	6.34	0.8	4.8	1.4
3782342	Drill Core	0.043	2.7	576	6.36	135	0.253	3.47	0.271	0.42	3.1	13.6	0.5	<1	61.8	<0.04	9.1	6.62	0.9	5.4	1.6
3782343	Drill Core	0.027	1.6	340	6.30	77	0.108	2.20	0.015	0.59	7.9	3.1	0.3	<1	38.4	<0.04	5.3	4.05	0.5	3.4	0.9
3782344	Drill Core	0.016	1.6	720	7.10	31	0.241	2.54	0.177	0.09	3.7	10.6	0.3	<1	78.1	0.34	6.6	4.35	0.6	3.9	1.2
3782345	Drill Core	0.015	1.6	702	7.18	31	0.237	2.56	0.178	0.10	2.9	10.5	0.4	<1	78.8	0.25	6.6	4.37	0.6	3.9	1.2
3782346	Drill Core	0.017	1.6	641	7.64	26	0.221	2.44	0.202	0.09	0.6	10.2	0.4	<1	69.0	0.05	6.4	4.34	0.6	3.9	1.1
3782347	Drill Core	0.031	2.5	545	8.01	31	0.256	3.04	0.217	0.10	1.2	11.6	0.4	<1	71.2	<0.04	7.5	6.47	0.9	5.1	1.4
3782348	Drill Core	0.026	2.3	603	8.32	26	0.257	2.99	0.257	0.11	2.2	11.8	0.4	<1	76.9	<0.04	7.5	5.63	0.8	4.7	1.4
3782349	Drill Core	0.016	2.1	658	9.10	27	0.279	2.87	0.325	0.13	0.8	12.0	0.5	<1	80.8	0.25	7.4	5.26	0.7	4.4	1.3
3782350	Rock Pulp	0.037	10.5	19	0.48	722	0.175	6.76	3.187	1.49	0.5	47.9	2.1	<1	5.9	<0.04	14.4	21.39	2.4	9.8	2.1
3782351	Drill Core	0.018	2.0	650	9.30	26	0.272	3.00	0.308	0.12	0.5	12.3	0.4	<1	83.0	0.10	7.3	5.09	0.7	4.4	1.3
3782352	Drill Core	0.034	3.0	489	7.02	75	0.223	3.35	0.324	0.35	3.6	13.0	0.5	<1	57.7	0.23	7.8	7.21	0.9	5.4	1.4

This report supersedes all previous preliminary and final reports with this file number dated prior to the date on this certificate. Signature indicates final approval; preliminary reports are unsigned and should be used for reference only.

BUREAU VERITAS MINERAL LABORATORIES Canada

www.bureauveritas.com/um

Bureau Veritas Commodities Canada Ltd.

9050 Shaughnessy St Vancouver British Columbia V6P 6E5 Canada
PHONE (604) 253-3158

Client: **Kore Mining Ltd.**
Suite 1601 - 277 Thurlow St.
Vancouver British Columbia V6C 0C1 Canada

Project: GC
Report Date: January 30, 2021

CERTIFICATE OF ANALYSIS VAN20002801.1

	Method	MA250	MA250	MA250	MA250	MA250	MA250	MA250	MA250	MA250	MA250	MA250	MA250	MA250	MA250	MA250	MA250	MA250	MA250	MA250	MA250
	Analyte	Eu	Gd	Tb	Dy	Ho	Er	Tm	Yb	Lu	Hf	Li	Rb	Ta	Nb	Cs	Ga	In	Re	Se	Te
	Unit	ppm	ppm	ppm	ppm	ppm	ppm	ppm	ppm	ppm	ppm	ppm	ppm	ppm	ppm	ppm	ppm	ppm	ppm	ppm	ppm
	MDL	0.1	0.1	0.1	0.1	0.1	0.1	0.1	0.1	0.1	0.02	0.1	0.1	0.1	0.04	0.1	0.02	0.01	0.002	0.3	0.05
3782331	Drill Core	0.5	1.7	0.1	1.5	0.3	0.8	0.1	0.7	0.1	0.49	34.3	39.7	<0.1	0.56	2.9	8.46	0.04	<0.002	0.6	<0.05
3782332	Drill Core	0.3	0.9	<0.1	0.9	0.2	0.5	<0.1	0.4	<0.1	0.26	23.0	58.3	<0.1	0.13	5.2	7.48	0.04	<0.002	<0.3	<0.05
3782333	Drill Core	0.3	1.1	<0.1	1.1	0.2	0.6	<0.1	0.5	<0.1	0.35	32.7	24.6	<0.1	0.27	3.2	8.38	0.06	0.002	<0.3	0.09
3782334	Drill Core	0.4	1.6	0.1	1.5	0.3	0.8	0.1	0.7	<0.1	0.51	21.2	1.3	<0.1	0.24	0.3	7.24	0.05	0.002	<0.3	<0.05
3782335	Drill Core	0.4	1.5	0.1	1.4	0.3	0.8	0.1	0.6	<0.1	0.53	18.4	1.0	<0.1	0.20	0.2	6.72	0.05	<0.002	<0.3	<0.05
3782336	Drill Core	0.4	1.4	0.1	1.3	0.3	0.7	<0.1	0.5	<0.1	0.40	21.5	0.9	<0.1	0.16	0.2	5.93	0.05	<0.002	<0.3	<0.05
3782337	Drill Core	0.5	1.7	0.1	1.6	0.3	0.9	0.1	0.7	<0.1	0.56	40.6	4.8	<0.1	0.28	0.3	7.72	0.07	<0.002	<0.3	<0.05
3782338	Drill Core	0.5	1.7	0.2	1.7	0.3	0.9	0.1	0.7	0.1	0.67	41.2	11.2	<0.1	0.54	0.6	9.52	0.07	<0.002	<0.3	<0.05
3782339	Drill Core	0.5	1.6	0.1	1.6	0.3	0.8	0.1	0.7	0.1	0.58	37.0	6.9	<0.1	0.31	0.3	8.41	0.07	<0.002	<0.3	<0.05
3782340	Rock Pulp	0.6	2.7	0.3	2.4	0.5	1.3	0.2	1.2	0.2	0.95	18.4	43.4	0.2	3.46	2.2	8.04	0.02	<0.002	0.5	<0.05
3782341	Drill Core	0.5	1.6	0.1	1.6	0.3	0.8	0.1	0.7	<0.1	0.46	39.7	6.3	<0.1	0.37	0.7	7.70	0.06	<0.002	<0.3	<0.05
3782342	Drill Core	0.5	1.8	0.2	1.7	0.3	0.9	0.1	0.8	0.1	0.55	26.0	13.9	<0.1	0.42	4.2	7.64	0.07	<0.002	<0.3	<0.05
3782343	Drill Core	0.3	1.1	<0.1	1.0	0.2	0.5	<0.1	0.4	<0.1	0.13	9.6	23.0	<0.1	0.16	0.7	4.74	0.04	<0.002	<0.3	<0.05
3782344	Drill Core	0.4	1.3	0.1	1.3	0.3	0.7	<0.1	0.5	<0.1	0.44	16.6	1.8	<0.1	0.16	1.5	6.33	0.04	<0.002	<0.3	<0.05
3782345	Drill Core	0.4	1.4	0.1	1.3	0.3	0.7	<0.1	0.6	<0.1	0.46	16.9	1.9	<0.1	0.18	1.6	6.23	0.04	<0.002	<0.3	<0.05
3782346	Drill Core	0.4	1.3	<0.1	1.3	0.2	0.7	<0.1	0.6	<0.1	0.43	18.0	1.3	<0.1	0.20	1.1	6.02	0.05	<0.002	<0.3	<0.05
3782347	Drill Core	0.5	1.6	0.1	1.5	0.3	0.8	0.1	0.6	<0.1	0.46	33.1	1.3	<0.1	0.34	0.5	7.04	0.05	<0.002	<0.3	<0.05
3782348	Drill Core	0.5	1.6	0.1	1.5	0.3	0.8	0.1	0.6	<0.1	0.49	27.9	0.9	<0.1	0.28	0.2	7.44	0.05	<0.002	<0.3	<0.05
3782349	Drill Core	0.4	1.5	0.1	1.5	0.3	0.8	0.1	0.6	<0.1	0.50	22.5	1.0	<0.1	0.27	0.1	7.48	0.06	<0.002	<0.3	<0.05
3782350	Rock Pulp	0.6	2.2	0.2	2.4	0.5	1.6	0.2	1.7	0.3	1.54	2.7	29.2	0.3	5.00	0.3	12.71	0.02	<0.002	<0.3	<0.05
3782351	Drill Core	0.4	1.5	0.1	1.4	0.3	0.7	<0.1	0.6	<0.1	0.51	22.0	0.9	<0.1	0.27	0.1	7.31	0.05	<0.002	<0.3	<0.05
3782352	Drill Core	0.5	1.6	0.1	1.5	0.3	0.8	0.1	0.7	<0.1	0.49	23.5	10.5	<0.1	0.60	1.6	7.58	0.04	<0.002	<0.3	<0.05

This report supersedes all previous preliminary and final reports with this file number dated prior to the date on this certificate. Signature indicates final approval; preliminary reports are unsigned and should be used for reference only.

BUREAU VERITAS MINERAL LABORATORIES Canada

www.bureauveritas.com/um

Bureau Veritas Commodities Canada Ltd.

9050 Shaughnessy St Vancouver British Columbia V6P 6E5 Canada
PHONE (604) 253-3158

Client: **Kore Mining Ltd.**
Suite 1601 - 277 Thurlow St.
Vancouver British Columbia V6C 0C1 Canada

Project: GC
Report Date: January 30, 2021

CERTIFICATE OF ANALYSIS VAN20002801.1

		Method	MA250
		Analyte	Tl
		Unit	ppm
		MDL	0.05
3782331	Drill Core		0.22
3782332	Drill Core		0.49
3782333	Drill Core		0.17
3782334	Drill Core		<0.05
3782335	Drill Core		<0.05
3782336	Drill Core		<0.05
3782337	Drill Core		<0.05
3782338	Drill Core		0.12
3782339	Drill Core		0.05
3782340	Rock Pulp		0.67
3782341	Drill Core		<0.05
3782342	Drill Core		0.10
3782343	Drill Core		0.17
3782344	Drill Core		0.10
3782345	Drill Core		0.08
3782346	Drill Core		<0.05
3782347	Drill Core		<0.05
3782348	Drill Core		<0.05
3782349	Drill Core		<0.05
3782350	Rock Pulp		0.14
3782351	Drill Core		<0.05
3782352	Drill Core		0.09

This report supersedes all previous preliminary and final reports with this file number dated prior to the date on this certificate. Signature indicates final approval; preliminary reports are unsigned and should be used for reference only.

BUREAU VERITAS MINERAL LABORATORIES Canada

www.bureauveritas.com/um

Bureau Veritas Commodities Canada Ltd.

9050 Shaughnessy St Vancouver British Columbia V6P 6E5 Canada
PHONE (604) 253-3158

Client: **Kore Mining Ltd.**
Suite 1601 - 277 Thurlow St.
Vancouver British Columbia V6C 0C1 Canada

Project: GC
Report Date: January 30, 2021

QUALITY CONTROL REPORT VAN20002801.1

	Method	WGHT	FA450	MA250	MA250	MA250	MA250	MA250	MA250	MA250	MA250	MA250	MA250	MA250	MA250	MA250	MA250	MA250	MA250	MA250	MA250
	Analyte	Wgt	Au	Mo	Cu	Pb	Zn	Ag	Ni	Co	Mn	Fe	As	U	Th	Sr	Cd	Sb	Bi	V	Ca
	Unit	kg	ppm	ppm	ppm	ppm	ppm	ppb	ppm	ppm	ppm	%	ppm	ppm	ppm	ppm	ppm	ppm	ppm	ppm	%
	MDL	0.01	0.005	0.05	0.1	0.02	0.2	20	0.1	0.2	1	0.01	0.2	0.1	0.1	1	0.02	0.02	0.04	1	0.01
Pulp Duplicates																					
3782189	Drill Core	1.97	0.007	5.83	52.1	3.08	103.8	306	26.7	12.7	444	3.39	22.1	2.7	2.9	400	1.34	3.81	0.13	157	2.66
REP 3782189	QC		0.007																		
3782208	Drill Core	1.16	0.005	11.94	56.4	9.86	183.2	566	22.6	14.1	754	4.08	21.9	3.5	2.9	417	3.48	12.96	0.08	170	3.94
REP 3782208	QC			11.79	57.4	9.74	183.9	561	22.0	14.1	740	4.02	19.4	3.4	2.8	408	3.38	13.35	0.08	167	3.90
3782233	Drill Core	4.18	0.006	0.44	45.0	1.59	62.6	164	64.5	29.3	961	5.26	29.6	0.9	1.5	447	0.13	3.66	0.05	219	6.34
REP 3782233	QC		<0.005																		
3782243	Drill Core	1.88	0.020	8.00	111.3	4.16	330.7	143	50.0	18.5	531	4.66	4.9	3.4	3.6	255	5.66	5.98	0.23	342	2.24
REP 3782243	QC			8.42	117.2	4.27	339.8	165	52.1	19.6	554	4.84	4.1	3.4	3.6	274	5.93	6.05	0.24	360	2.33
3782263	Drill Core	1.99	0.035	0.66	68.3	1.02	65.3	92	91.0	39.2	1220	4.32	151.1	0.5	1.0	387	0.07	6.88	<0.04	200	8.52
REP 3782263	QC		0.034																		
3782278	Drill Core	3.21	0.024	1.93	129.7	1.96	37.0	198	25.8	26.7	803	4.95	449.9	1.0	1.5	394	0.04	13.33	0.06	223	5.99
REP 3782278	QC			1.95	129.7	2.01	37.3	197	25.7	27.1	791	5.00	440.7	1.1	1.6	393	0.03	12.92	0.07	221	6.00
3782284	Drill Core	2.17	0.028	1.00	111.3	3.25	48.8	124	56.4	36.2	1046	5.50	6.0	1.0	2.9	655	0.15	5.54	<0.04	265	7.22
REP 3782284	QC		0.007																		
3782306	Drill Core	3.21	0.017	0.55	82.5	1.38	60.6	623	46.0	33.0	973	4.47	176.4	0.6	1.5	444	0.13	22.72	<0.04	239	7.79
REP 3782306	QC		0.017																		
3782313	Drill Core	3.91	0.040	4.38	124.4	2.46	66.0	218	60.6	30.2	874	5.33	328.2	1.3	2.5	601	0.08	6.79	0.18	248	4.09
REP 3782313	QC			4.51	124.7	2.51	65.4	214	60.2	30.0	883	5.38	352.6	1.3	2.5	604	0.05	7.03	0.18	249	4.15
3782319	Drill Core	5.59	0.025	1.75	69.6	1.85	69.6	271	31.5	20.3	776	4.73	307.5	1.2	1.9	555	0.08	5.35	0.06	213	5.09
REP 3782319	QC		0.025																		
3782347	Drill Core	5.66	<0.005	0.18	24.9	1.66	42.9	26	171.0	46.1	1174	5.67	6.5	0.2	0.3	226	0.09	3.02	0.04	213	10.78
REP 3782347	QC			0.19	25.0	2.17	44.8	32	174.6	47.9	1186	5.88	7.2	0.2	0.3	233	0.09	3.05	0.05	218	10.97
Core Reject Duplicates																					
3782194	Drill Core	2.00	0.006	5.71	62.5	2.41	52.7	399	15.3	11.9	1031	3.66	18.2	3.4	1.5	330	0.58	24.45	0.10	107	6.18
DUP 3782194	QC		<0.005	5.88	63.3	2.39	49.6	458	14.9	11.9	1041	3.69	17.7	3.4	1.5	335	0.56	24.77	0.10	111	5.95
3782228	Drill Core	2.68	0.008	1.00	80.7	1.37	70.2	279	44.5	26.5	1069	5.27	60.8	0.8	1.5	428	0.30	2.53	0.05	197	6.67
DUP 3782228	QC		0.008	1.04	78.8	1.47	71.9	272	42.7	25.3	1048	5.17	55.5	0.8	1.4	416	0.31	2.39	0.05	195	6.48
3782262	Drill Core	3.14	0.047	2.25	88.5	1.80	72.3	108	150.0	35.8	852	6.66	262.1	1.2	1.7	495	0.03	8.76	0.08	242	4.43

This report supersedes all previous preliminary and final reports with this file number dated prior to the date on this certificate. Signature indicates final approval; preliminary reports are unsigned and should be used for reference only.

BUREAU VERITAS MINERAL LABORATORIES Canada

www.bureauveritas.com/um

Bureau Veritas Commodities Canada Ltd.
9050 Shaughnessy St Vancouver British Columbia V6P 6E5 Canada
PHONE (604) 253-3158

Client: **Kore Mining Ltd.**
Suite 1601 - 277 Thurlow St.
Vancouver British Columbia V6C 0C1 Canada

Project: GC
Report Date: January 30, 2021

QUALITY CONTROL REPORT VAN20002801.1

	Method	MA250	MA250	MA250	MA250	MA250	MA250	MA250	MA250	MA250	MA250	MA250	MA250	MA250	MA250	MA250	MA250	MA250	MA250	MA250	MA250
	Analyte	P	La	Cr	Mg	Ba	Ti	Al	Na	K	W	Zr	Sn	Be	Sc	S	Y	Ce	Pr	Nd	Sm
	Unit	%	ppm	ppm	%	ppm	%	%	%	%	ppm	ppm	ppm	ppm	ppm	%	ppm	ppm	ppm	ppm	ppm
	MDL	0.001	0.1	1	0.01	1	0.001	0.01	0.001	0.01	0.1	0.2	0.1	1	0.1	0.04	0.1	0.02	0.1	0.1	0.1
Pulp Duplicates																					
3782189	Drill Core	0.078	13.7	48	1.45	239	0.305	7.37	0.963	2.55	2.0	50.3	1.0	1	13.0	0.92	9.8	27.38	3.7	17.3	3.4
REP 3782189	QC																				
3782208	Drill Core	0.125	17.4	35	1.46	106	0.348	7.27	1.389	3.08	1.6	48.7	1.2	<1	15.0	1.89	11.7	34.88	4.7	18.8	3.9
REP 3782208	QC	0.121	16.7	33	1.43	106	0.346	7.19	1.366	3.04	1.8	48.6	1.3	1	14.2	2.00	11.4	33.27	4.6	17.7	4.0
3782233	Drill Core	0.104	8.1	200	4.17	593	0.237	6.28	0.550	1.64	1.4	23.4	0.6	<1	32.4	0.33	8.7	16.28	2.0	9.2	2.2
REP 3782233	QC																				
3782243	Drill Core	0.091	15.1	112	2.30	457	0.301	6.87	1.673	1.03	5.7	64.5	0.8	1	20.4	1.08	14.4	27.78	3.8	15.9	3.4
REP 3782243	QC	0.095	15.0	119	2.40	495	0.312	7.13	1.751	1.08	5.9	67.6	0.8	1	21.0	1.12	15.1	28.35	3.8	16.2	3.5
3782263	Drill Core	0.066	5.4	292	4.33	207	0.309	4.94	0.041	0.99	9.6	25.3	0.4	<1	32.2	0.08	10.5	11.57	1.5	7.4	2.0
REP 3782263	QC																				
3782278	Drill Core	0.109	8.3	47	2.43	695	0.374	7.42	0.501	2.51	16.1	36.7	0.7	<1	19.8	0.82	13.4	17.56	2.2	10.4	2.5
REP 3782278	QC	0.107	8.9	48	2.40	705	0.375	7.44	0.497	2.50	15.9	41.8	0.7	<1	20.0	0.82	13.8	18.24	2.3	10.8	2.6
3782284	Drill Core	0.098	7.3	136	4.14	537	0.457	7.21	2.176	0.45	2.1	37.1	1.1	<1	33.4	0.56	14.9	16.06	2.1	10.5	3.0
REP 3782284	QC																				
3782306	Drill Core	0.076	5.9	139	3.71	321	0.369	5.52	0.222	1.87	14.5	20.0	<0.1	<1	36.5	0.20	9.1	12.30	1.6	8.0	2.0
REP 3782306	QC																				
3782313	Drill Core	0.118	10.0	138	2.68	1009	0.495	8.41	3.368	1.51	5.0	55.0	0.7	1	22.0	0.83	17.9	20.03	2.8	12.0	3.3
REP 3782313	QC	0.118	10.0	140	2.68	1012	0.492	8.41	3.381	1.50	5.1	56.5	0.8	<1	21.7	0.81	17.9	19.83	2.6	12.5	2.9
3782319	Drill Core	0.102	9.3	76	2.83	752	0.386	7.65	0.928	1.77	13.6	54.8	0.8	<1	18.2	0.57	15.2	19.07	2.5	11.4	2.7
REP 3782319	QC																				
3782347	Drill Core	0.031	2.5	545	8.01	31	0.256	3.04	0.217	0.10	1.2	11.6	0.4	<1	71.2	<0.04	7.5	6.47	0.9	5.1	1.4
REP 3782347	QC	0.032	2.6	574	8.17	32	0.256	3.05	0.223	0.10	1.2	11.8	0.5	<1	73.2	<0.04	7.7	6.55	0.9	5.2	1.5
Core Reject Duplicates																					
3782194	Drill Core	0.120	12.4	26	2.12	408	0.263	6.73	0.110	2.19	3.3	33.3	0.5	<1	11.7	0.77	12.5	23.83	3.4	15.7	3.7
DUP 3782194	QC	0.120	12.6	25	2.14	769	0.261	6.86	0.108	2.21	3.1	32.6	0.6	<1	11.5	0.75	12.5	23.40	3.3	14.6	3.5
3782228	Drill Core	0.104	7.6	126	3.08	772	0.305	6.20	0.156	2.48	9.6	34.4	0.5	<1	21.0	0.73	12.6	15.69	2.0	9.6	2.5
DUP 3782228	QC	0.104	7.3	121	3.03	755	0.291	6.15	0.152	2.42	9.2	34.1	0.5	<1	20.3	0.71	12.5	15.25	2.0	9.4	2.4
3782262	Drill Core	0.109	8.1	429	3.84	763	0.401	7.31	0.959	1.49	8.2	49.2	0.7	<1	25.2	0.61	13.5	16.70	2.2	10.2	2.5

This report supersedes all previous preliminary and final reports with this file number dated prior to the date on this certificate. Signature indicates final approval; preliminary reports are unsigned and should be used for reference only.

BUREAU VERITAS MINERAL LABORATORIES Canada

www.bureauveritas.com/um

Bureau Veritas Commodities Canada Ltd.
9050 Shaughnessy St Vancouver British Columbia V6P 6E5 Canada
PHONE (604) 253-3158

Client: **Kore Mining Ltd.**
Suite 1601 - 277 Thurlow St.
Vancouver British Columbia V6C 0C1 Canada

Project: GC
Report Date: January 30, 2021

QUALITY CONTROL REPORT VAN20002801.1

	Method	MA250	MA250	MA250	MA250	MA250	MA250	MA250	MA250	MA250	MA250	MA250	MA250	MA250	MA250	MA250	MA250	MA250	MA250	MA250	MA250
	Analyte	Eu	Gd	Tb	Dy	Ho	Er	Tm	Yb	Lu	Hf	Li	Rb	Ta	Nb	Cs	Ga	In	Re	Se	Te
	Unit	ppm	ppm	ppm	ppm	ppm	ppm	ppm	ppm	ppm	ppm	ppm	ppm	ppm	ppm	ppm	ppm	ppm	ppm	ppm	ppm
	MDL	0.1	0.1	0.1	0.1	0.1	0.1	0.1	0.1	0.1	0.02	0.1	0.1	0.1	0.04	0.1	0.02	0.01	0.002	0.3	0.05
Pulp Duplicates																					
3782189	Drill Core	0.9	3.2	0.2	2.0	0.3	1.1	0.2	1.2	0.1	1.64	12.4	71.5	0.4	6.32	2.8	16.91	0.04	0.011	8.6	0.17
REP 3782189	QC																				
3782208	Drill Core	0.9	3.1	0.3	2.4	0.4	1.2	0.2	1.5	0.2	1.53	3.0	90.6	0.4	6.61	2.1	15.63	0.06	0.010	12.9	0.19
REP 3782208	QC	0.9	3.4	0.3	2.2	0.5	1.5	0.2	1.4	0.2	1.46	3.1	88.6	0.4	6.49	2.0	15.59	0.05	0.009	13.4	0.21
3782233	Drill Core	0.6	2.0	0.2	1.7	0.3	0.9	0.1	0.8	0.1	0.69	30.5	54.2	<0.1	1.12	1.6	12.50	0.05	<0.002	2.2	<0.05
REP 3782233	QC																				
3782243	Drill Core	0.8	3.0	0.3	2.6	0.5	1.5	0.2	1.5	0.2	1.69	28.9	38.7	0.3	4.81	2.8	16.09	0.05	0.032	9.6	0.09
REP 3782243	QC	0.8	3.1	0.3	2.7	0.5	1.6	0.2	1.6	0.3	1.76	30.4	38.8	0.3	5.03	2.9	16.91	0.05	0.031	10.0	0.10
3782263	Drill Core	0.7	2.1	0.3	1.9	0.4	1.1	0.2	0.9	0.1	0.75	43.3	41.8	<0.1	1.52	5.3	10.66	0.04	<0.002	<0.3	<0.05
REP 3782263	QC																				
3782278	Drill Core	0.8	2.6	0.3	2.5	0.5	1.4	0.2	1.3	0.2	1.07	38.2	75.4	0.1	2.12	2.6	14.70	0.04	0.007	0.6	<0.05
REP 3782278	QC	0.8	2.7	0.3	2.6	0.5	1.5	0.2	1.4	0.2	1.17	37.9	83.7	0.1	2.14	2.7	14.69	0.04	0.006	0.6	0.07
3782284	Drill Core	0.9	2.9	0.4	2.5	0.6	1.6	0.3	1.5	0.2	1.23	36.7	14.8	0.2	1.89	3.0	13.51	0.09	<0.002	<0.3	0.58
REP 3782284	QC																				
3782306	Drill Core	0.6	2.3	0.2	2.0	0.4	1.1	0.2	1.0	0.1	0.64	6.5	75.5	0.1	1.57	3.1	10.76	0.03	<0.002	<0.3	0.67
REP 3782306	QC																				
3782313	Drill Core	1.0	3.3	0.4	3.3	0.7	2.0	0.3	2.0	0.3	1.66	29.9	44.8	0.2	3.37	1.4	16.52	0.04	0.009	1.8	0.19
REP 3782313	QC	1.0	3.4	0.4	3.3	0.7	2.0	0.3	2.1	0.3	1.81	31.5	44.4	0.2	3.32	1.4	17.04	0.04	0.005	1.6	0.15
3782319	Drill Core	0.8	2.8	0.4	2.7	0.6	1.7	0.2	1.5	0.2	1.56	33.3	59.2	0.2	3.19	2.9	15.47	0.05	0.004	0.9	0.07
REP 3782319	QC																				
3782347	Drill Core	0.5	1.6	0.1	1.5	0.3	0.8	0.1	0.6	<0.1	0.46	33.1	1.3	<0.1	0.34	0.5	7.04	0.05	<0.002	<0.3	<0.05
REP 3782347	QC	0.5	1.6	0.1	1.5	0.3	0.8	0.1	0.7	<0.1	0.49	33.7	1.4	<0.1	0.35	0.5	7.13	0.05	<0.002	<0.3	<0.05
Core Reject Duplicates																					
3782194	Drill Core	0.9	3.5	0.3	2.0	0.4	1.1	0.2	1.6	0.2	1.13	19.5	62.8	0.2	4.41	1.6	14.94	0.02	0.011	5.4	0.47
DUP 3782194	QC	0.9	3.0	0.4	2.3	0.4	1.1	0.2	1.2	0.2	1.00	20.2	62.7	0.3	4.38	1.5	14.67	0.02	0.007	5.8	0.52
3782228	Drill Core	0.8	2.6	0.3	2.3	0.5	1.3	0.2	1.2	0.2	0.94	12.0	67.0	0.1	1.71	1.8	12.64	0.05	<0.002	3.2	<0.05
DUP 3782228	QC	0.8	2.5	0.3	2.3	0.4	1.3	0.2	1.1	0.2	0.94	11.9	65.8	0.1	1.63	1.8	12.28	0.05	<0.002	3.0	<0.05
3782262	Drill Core	0.7	2.6	0.3	2.5	0.5	1.4	0.2	1.4	0.2	1.42	36.8	53.1	0.2	2.51	5.2	15.01	0.05	0.005	0.9	<0.05

This report supersedes all previous preliminary and final reports with this file number dated prior to the date on this certificate. Signature indicates final approval; preliminary reports are unsigned and should be used for reference only.

BUREAU VERITAS MINERAL LABORATORIES Canada

www.bureauveritas.com/um

Bureau Veritas Commodities Canada Ltd.

9050 Shaughnessy St Vancouver British Columbia V6P 6E5 Canada
PHONE (604) 253-3158

Client: **Kore Mining Ltd.**
Suite 1601 - 277 Thurlow St.
Vancouver British Columbia V6C 0C1 Canada

Project: GC
Report Date: January 30, 2021

QUALITY CONTROL REPORT VAN20002801.1

		Method	MA250
		Analyte	Tl
		Unit	ppm
		MDL	0.05
Pulp Duplicates			
3782189	Drill Core		0.92
REP 3782189	QC		
3782208	Drill Core		1.10
REP 3782208	QC		1.09
3782233	Drill Core		0.59
REP 3782233	QC		
3782243	Drill Core		0.48
REP 3782243	QC		0.51
3782263	Drill Core		0.35
REP 3782263	QC		
3782278	Drill Core		0.85
REP 3782278	QC		0.86
3782284	Drill Core		0.15
REP 3782284	QC		
3782306	Drill Core		0.76
REP 3782306	QC		
3782313	Drill Core		0.50
REP 3782313	QC		0.51
3782319	Drill Core		0.56
REP 3782319	QC		
3782347	Drill Core		<0.05
REP 3782347	QC		<0.05
Core Reject Duplicates			
3782194	Drill Core		0.84
DUP 3782194	QC		0.85
3782228	Drill Core		0.70
DUP 3782228	QC		0.69
3782262	Drill Core		0.58

This report supersedes all previous preliminary and final reports with this file number dated prior to the date on this certificate. Signature indicates final approval; preliminary reports are unsigned and should be used for reference only.

BUREAU VERITAS MINERAL LABORATORIES Canada

www.bureauveritas.com/um

Bureau Veritas Commodities Canada Ltd.

9050 Shaughnessy St Vancouver British Columbia V6P 6E5 Canada
PHONE (604) 253-3158

Client: **Kore Mining Ltd.**
Suite 1601 - 277 Thurlow St.
Vancouver British Columbia V6C 0C1 Canada

Project: GC
Report Date: January 30, 2021

QUALITY CONTROL REPORT VAN20002801.1

		WGHT	FA450	MA250	MA250	MA250	MA250	MA250	MA250	MA250	MA250	MA250	MA250	MA250	MA250	MA250	MA250	MA250	MA250	MA250	MA250
		Wgt	Au	Mo	Cu	Pb	Zn	Ag	Ni	Co	Mn	Fe	As	U	Th	Sr	Cd	Sb	Bi	V	Ca
		kg	ppm	ppm	ppm	ppm	ppm	ppb	ppm	ppm	ppm	%	ppm	ppm	ppm	ppm	ppm	ppm	ppm	ppm	%
		0.01	0.005	0.05	0.1	0.02	0.2	20	0.1	0.2	1	0.01	0.2	0.1	0.1	1	0.02	0.02	0.04	1	0.01
DUP 3782262	QC		0.047	2.36	90.6	1.92	75.1	102	151.4	36.2	871	6.78	250.4	1.2	1.7	494	0.05	8.95	0.08	246	4.44
3782296	Drill Core	1.79	<0.005	0.29	10.0	1.30	70.9	23	74.7	30.7	1174	6.36	2.7	0.5	1.6	401	0.05	2.35	<0.04	225	7.43
DUP 3782296	QC		<0.005	0.33	9.9	1.39	69.2	24	75.6	30.6	1203	6.50	2.7	0.5	1.7	408	0.09	2.34	<0.04	230	7.54
Reference Materials																					
STD OREAS25A-4A	Standard			2.28	30.5	21.74	40.0	<20	43.7	7.4	465	6.25	9.0	2.5	13.7	43	<0.02	0.56	0.32	155	0.28
STD OREAS25A-4A	Standard			2.35	31.9	23.07	42.8	<20	46.2	7.8	504	6.49	9.3	2.6	13.5	45	<0.02	0.63	0.35	162	0.27
STD OREAS25A-4A	Standard			2.32	31.7	22.96	42.5	<20	45.7	7.9	501	6.48	9.7	2.6	13.3	45	<0.02	0.61	0.33	163	0.28
STD OREAS25A-4A	Standard			2.35	31.3	24.94	41.0	44	46.7	7.7	490	6.37	10.4	2.8	17.6	44	<0.02	0.65	0.31	158	0.29
STD OREAS25A-4A	Standard			2.52	33.8	25.06	43.7	<20	49.6	8.3	496	6.64	9.9	2.8	15.4	47	<0.02	0.61	0.33	158	0.29
STD OREAS45H	Standard			1.33	735.9	11.08	34.9	97	419.2	85.2	376	18.92	14.1	1.5	6.5	26	<0.02	0.58	0.18	254	0.13
STD OREAS45H	Standard			1.46	786.4	11.47	37.6	55	469.5	92.3	424	19.61	15.4	1.5	6.7	28	<0.02	0.62	0.20	282	0.14
STD OREAS45H	Standard			1.43	750.2	11.24	36.9	61	443.2	88.8	414	18.83	16.6	1.5	6.6	27	<0.02	0.60	0.17	267	0.13
STD OREAS45H	Standard			1.66	826.4	12.57	38.9	158	471.0	94.3	424	20.30	19.1	1.9	8.6	30	<0.02	0.62	0.16	288	0.15
STD OREAS45H	Standard			1.55	803.3	12.12	38.4	121	436.2	96.4	406	20.14	15.9	1.6	7.1	28	<0.02	0.57	0.15	273	0.14
STD OXB130	Standard		0.121																		
STD OXB130	Standard		0.120																		
STD OXB130	Standard		0.117																		
STD OXB130	Standard		0.117																		
STD OXB130	Standard		0.121																		
STD OXG141	Standard		0.885																		
STD OXG141	Standard		0.938																		
STD OXG141	Standard		0.945																		
STD OXG141	Standard		0.881																		
STD OXG141	Standard		0.909																		
STD OXN155	Standard		7.483																		
STD OXN155	Standard		7.710																		
STD OXN155	Standard		7.944																		
STD OXN155	Standard		7.552																		
STD OXN155	Standard		7.826																		

This report supersedes all previous preliminary and final reports with this file number dated prior to the date on this certificate. Signature indicates final approval; preliminary reports are unsigned and should be used for reference only.

BUREAU VERITAS MINERAL LABORATORIES Canada

www.bureauveritas.com/um

Bureau Veritas Commodities Canada Ltd.
9050 Shaughnessy St Vancouver British Columbia V6P 6E5 Canada
PHONE (604) 253-3158

Client: **Kore Mining Ltd.**
Suite 1601 - 277 Thurlow St.
Vancouver British Columbia V6C 0C1 Canada

Project: GC
Report Date: January 30, 2021

QUALITY CONTROL REPORT VAN20002801.1

		MA250 P % 0.001	MA250 La ppm 0.1	MA250 Cr ppm 1	MA250 Mg % 0.01	MA250 Ba ppm 1	MA250 Ti % 0.001	MA250 Al % 0.01	MA250 Na % 0.001	MA250 K % 0.01	MA250 W ppm 0.1	MA250 Zr ppm 0.2	MA250 Sn ppm 0.1	MA250 Be ppm 1	MA250 Sc ppm 0.1	MA250 S % 0.04	MA250 Y ppm 0.1	MA250 Ce ppm 0.02	MA250 Pr ppm 0.1	MA250 Nd ppm 0.1	MA250 Sm ppm 0.1
DUP 3782262	QC	0.111	8.0	440	3.93	767	0.420	7.42	0.994	1.50	8.3	48.8	0.6	<1	25.5	0.62	14.0	16.79	2.2	10.1	2.5
3782296	Drill Core	0.084	5.7	236	4.51	243	0.314	6.55	1.437	0.73	1.2	24.0	0.1	<1	38.5	0.09	9.7	11.72	1.6	6.8	2.1
DUP 3782296	QC	0.085	6.0	245	4.66	246	0.320	6.76	1.485	0.76	1.3	22.3	0.1	<1	39.4	0.09	10.2	12.04	1.7	7.8	1.8
Reference Materials																					
STD OREAS25A-4A	Standard	0.044	19.9	116	0.31	133	0.874	8.54	0.119	0.43	1.8	146.4	3.6	<1	12.5	0.05	9.7	44.29	4.6	17.3	3.3
STD OREAS25A-4A	Standard	0.047	19.5	122	0.32	141	0.909	8.97	0.136	0.48	1.8	151.0	3.9	<1	13.1	<0.04	9.6	43.54	4.5	17.6	3.4
STD OREAS25A-4A	Standard	0.047	18.1	120	0.33	141	0.931	8.70	0.133	0.48	1.8	150.5	3.8	<1	13.0	<0.04	9.4	41.23	4.3	16.4	3.2
STD OREAS25A-4A	Standard	0.045	19.9	118	0.37	141	0.891	8.64	0.131	0.49	1.7	138.5	3.5	<1	12.2	0.04	9.0	43.24	4.7	16.8	3.3
STD OREAS25A-4A	Standard	0.049	22.4	116	0.34	141	0.898	9.26	0.136	0.47	1.8	145.4	3.8	1	11.9	0.05	9.8	46.75	5.1	18.4	3.5
STD OREAS45H	Standard	0.021	11.6	674	0.23	309	0.816	7.85	0.088	0.19	0.8	119.5	1.9	1	54.2	<0.04	9.2	22.01	2.6	10.2	2.2
STD OREAS45H	Standard	0.023	12.3	700	0.25	334	0.886	8.20	0.097	0.21	0.9	123.6	2.0	1	58.1	<0.04	9.8	23.54	2.7	10.9	2.3
STD OREAS45H	Standard	0.022	12.0	672	0.25	313	0.846	7.88	0.090	0.20	0.8	119.9	1.9	1	56.5	<0.04	9.8	22.87	2.6	10.7	2.3
STD OREAS45H	Standard	0.024	14.0	724	0.27	370	0.919	8.30	0.094	0.22	0.9	133.2	1.7	<1	60.4	<0.04	10.5	26.25	3.1	12.3	2.6
STD OREAS45H	Standard	0.022	13.0	676	0.27	322	0.860	8.17	0.097	0.21	0.9	117.8	1.9	1	54.6	<0.04	10.0	23.68	2.9	9.9	2.4
STD OXB130	Standard																				
STD OXB130	Standard																				
STD OXB130	Standard																				
STD OXB130	Standard																				
STD OXB130	Standard																				
STD OXG141	Standard																				
STD OXG141	Standard																				
STD OXG141	Standard																				
STD OXG141	Standard																				
STD OXG141	Standard																				
STD OXN155	Standard																				
STD OXN155	Standard																				
STD OXN155	Standard																				
STD OXN155	Standard																				
STD OXN155	Standard																				

This report supersedes all previous preliminary and final reports with this file number dated prior to the date on this certificate. Signature indicates final approval; preliminary reports are unsigned and should be used for reference only.

BUREAU VERITAS MINERAL LABORATORIES Canada

www.bureauveritas.com/um

Bureau Veritas Commodities Canada Ltd.
9050 Shaughnessy St Vancouver British Columbia V6P 6E5 Canada
PHONE (604) 253-3158

Client: **Kore Mining Ltd.**
Suite 1601 - 277 Thurlow St.
Vancouver British Columbia V6C 0C1 Canada

Project: GC
Report Date: January 30, 2021

QUALITY CONTROL REPORT VAN20002801.1

		MA250 Eu ppm 0.1	MA250 Gd ppm 0.1	MA250 Tb ppm 0.1	MA250 Dy ppm 0.1	MA250 Ho ppm 0.1	MA250 Er ppm 0.1	MA250 Tm ppm 0.1	MA250 Yb ppm 0.1	MA250 Lu ppm 0.1	MA250 Hf ppm 0.02	MA250 Li ppm 0.1	MA250 Rb ppm 0.1	MA250 Ta ppm 0.1	MA250 Nb ppm 0.04	MA250 Cs ppm 0.1	MA250 Ga ppm 0.02	MA250 In ppm 0.01	MA250 Re ppm 0.002	MA250 Se ppm 0.3	MA250 Te ppm 0.05
DUP 3782262	QC	0.8	2.5	0.3	2.5	0.5	1.4	0.2	1.4	0.2	1.38	37.3	53.7	0.2	2.55	5.2	15.13	0.05	0.004	0.9	<0.05
3782296	Drill Core	0.5	2.2	0.2	1.8	0.4	0.9	0.1	1.0	0.1	0.65	42.6	22.4	<0.1	0.84	0.8	12.49	0.05	0.003	<0.3	0.57
DUP 3782296	QC	0.6	2.3	0.2	1.9	0.4	0.9	0.2	1.0	0.2	0.77	45.2	22.6	<0.1	0.92	0.8	12.03	0.05	<0.002	<0.3	0.37
Reference Materials																					
STD OREAS25A-4A	Standard	0.6	2.4	0.2	2.1	0.4	1.1	0.2	1.1	0.2	3.93	33.7	52.2	1.3	18.45	5.3	24.88	0.08	<0.002	2.3	<0.05
STD OREAS25A-4A	Standard	0.6	2.4	0.3	2.0	0.4	1.1	0.2	1.1	0.2	3.96	35.6	55.6	1.3	19.21	5.3	26.18	0.09	<0.002	2.7	<0.05
STD OREAS25A-4A	Standard	0.6	2.3	0.3	2.0	0.4	1.1	0.2	1.1	0.2	4.02	36.1	53.6	1.3	19.25	5.3	25.84	0.09	<0.002	2.4	<0.05
STD OREAS25A-4A	Standard	0.5	2.7	0.2	2.4	0.4	0.9	0.2	1.2	0.2	4.15	38.1	55.5	1.3	17.66	5.6	25.50	0.09	<0.002	2.1	<0.05
STD OREAS25A-4A	Standard	0.6	2.9	0.3	2.2	0.4	1.3	0.2	1.2	0.2	4.09	38.7	60.8	1.4	19.00	6.0	25.12	0.05	<0.002	2.3	<0.05
STD OREAS45H	Standard	0.6	2.0	0.3	2.1	0.4	1.2	0.2	1.2	0.2	3.24	12.5	21.0	0.9	12.75	2.2	20.67	0.09	<0.002	1.8	0.05
STD OREAS45H	Standard	0.6	2.1	0.2	2.3	0.4	1.3	0.2	1.3	0.2	3.35	13.5	22.3	0.9	13.76	2.3	21.36	0.10	<0.002	1.9	0.09
STD OREAS45H	Standard	0.6	2.0	0.3	2.2	0.4	1.2	0.2	1.3	0.2	3.19	13.3	21.1	0.9	13.30	2.2	20.89	0.10	<0.002	1.7	0.06
STD OREAS45H	Standard	0.7	2.2	0.3	2.5	0.5	1.4	0.2	1.5	0.2	3.51	14.9	23.8	1.0	14.65	2.5	22.89	0.12	<0.002	1.9	0.12
STD OREAS45H	Standard	0.6	2.4	0.2	1.6	0.3	1.2	0.2	1.4	0.2	3.35	13.9	22.7	0.9	13.03	2.3	20.90	0.12	<0.002	1.9	0.09
STD OXB130	Standard																				
STD OXB130	Standard																				
STD OXB130	Standard																				
STD OXB130	Standard																				
STD OXB130	Standard																				
STD OXG141	Standard																				
STD OXG141	Standard																				
STD OXG141	Standard																				
STD OXG141	Standard																				
STD OXG141	Standard																				
STD OXN155	Standard																				
STD OXN155	Standard																				
STD OXN155	Standard																				
STD OXN155	Standard																				
STD OXN155	Standard																				

This report supersedes all previous preliminary and final reports with this file number dated prior to the date on this certificate. Signature indicates final approval; preliminary reports are unsigned and should be used for reference only.

BUREAU VERITAS MINERAL LABORATORIES Canada

www.bureauveritas.com/um

Bureau Veritas Commodities Canada Ltd.
9050 Shaughnessy St Vancouver British Columbia V6P 6E5 Canada
PHONE (604) 253-3158

Client: **Kore Mining Ltd.**
Suite 1601 - 277 Thurlow St.
Vancouver British Columbia V6C 0C1 Canada

Project: GC
Report Date: January 30, 2021

QUALITY CONTROL REPORT VAN20002801.1

		MA250 Tl ppm 0.05
DUP 3782262	QC	0.58
3782296	Drill Core	0.22
DUP 3782296	QC	0.24
Reference Materials		
STD OREAS25A-4A	Standard	0.32
STD OREAS25A-4A	Standard	0.34
STD OREAS25A-4A	Standard	0.34
STD OREAS25A-4A	Standard	0.33
STD OREAS25A-4A	Standard	0.35
STD OREAS45H	Standard	0.14
STD OREAS45H	Standard	0.16
STD OREAS45H	Standard	0.14
STD OREAS45H	Standard	0.16
STD OREAS45H	Standard	0.14
STD OXB130	Standard	
STD OXB130	Standard	
STD OXB130	Standard	
STD OXB130	Standard	
STD OXB130	Standard	
STD OXG141	Standard	
STD OXG141	Standard	
STD OXG141	Standard	
STD OXG141	Standard	
STD OXG141	Standard	
STD OXN155	Standard	
STD OXN155	Standard	
STD OXN155	Standard	
STD OXN155	Standard	
STD OXN155	Standard	

This report supersedes all previous preliminary and final reports with this file number dated prior to the date on this certificate. Signature indicates final approval; preliminary reports are unsigned and should be used for reference only.

BUREAU VERITAS MINERAL LABORATORIES Canada

www.bureauveritas.com/um

Bureau Veritas Commodities Canada Ltd.
9050 Shaughnessy St Vancouver British Columbia V6P 6E5 Canada
PHONE (604) 253-3158

Client: **Kore Mining Ltd.**
Suite 1601 - 277 Thurlow St.
Vancouver British Columbia V6C 0C1 Canada

Project: GC
Report Date: January 30, 2021

QUALITY CONTROL REPORT VAN20002801.1

		WGHT	FA450	MA250	MA250	MA250	MA250	MA250	MA250	MA250	MA250	MA250	MA250	MA250	MA250	MA250	MA250	MA250	MA250	MA250	MA250
		Wgt	Au	Mo	Cu	Pb	Zn	Ag	Ni	Co	Mn	Fe	As	U	Th	Sr	Cd	Sb	Bi	V	Ca
		kg	ppm	ppm	ppm	ppm	ppm	ppb	ppm	ppm	ppm	%	ppm	ppm	ppm	ppm	ppm	ppm	ppm	ppm	%
		0.01	0.005	0.05	0.1	0.02	0.2	20	0.1	0.2	1	0.01	0.2	0.1	0.1	1	0.02	0.02	0.04	1	0.01
STD OREAS25A-4A Expected				2.41	33.9	25.2	44.4		45.8	7.7	480	6.6	9.94	2.94	15.8	48.5		0.65	0.37	157	0.301
STD OREAS45H Expected				1.55	767	12.2	39.7	147	451	92	405	20.4	16.9	1.68	7.6	28		0.63	0.17	275	0.135
STD OXG141 Expected			0.93																		
STD OXN155 Expected			7.762																		
STD OXB130 Expected			0.125																		
BLK	Blank			<0.05	<0.1	<0.02	<0.2	<20	<0.1	<0.2	<1	<0.01	<0.2	<0.1	<0.1	<1	<0.02	0.02	<0.04	<1	<0.01
BLK	Blank			<0.05	<0.1	<0.02	<0.2	<20	<0.1	<0.2	<1	<0.01	<0.2	<0.1	<0.1	<1	<0.02	<0.02	<0.04	<1	<0.01
BLK	Blank			<0.05	<0.1	<0.02	<0.2	<20	<0.1	<0.2	<1	<0.01	0.4	<0.1	<0.1	<1	<0.02	0.02	<0.04	<1	<0.01
BLK	Blank			<0.05	0.1	0.05	<0.2	<20	<0.1	<0.2	<1	<0.01	<0.2	<0.1	<0.1	<1	<0.02	<0.02	<0.04	<1	<0.01
BLK	Blank			<0.05	0.2	0.07	0.4	<20	<0.1	<0.2	<1	<0.01	<0.2	<0.1	<0.1	<1	<0.02	<0.02	<0.04	<1	<0.01
BLK	Blank		<0.005																		
BLK	Blank		<0.005																		
BLK	Blank		<0.005																		
BLK	Blank		<0.005																		
BLK	Blank		<0.005																		
BLK	Blank		<0.005																		
BLK	Blank		<0.005																		
BLK	Blank		<0.005																		
BLK	Blank		<0.005																		
BLK	Blank		<0.005																		
Prep Wash																					
ROCK-VAN	Prep Blank		<0.005	1.05	3.7	2.48	25.0	<20	2.4	4.2	551	2.15	2.4	1.3	3.1	192	0.02	0.22	0.06	34	1.53
ROCK-VAN	Prep Blank		<0.005	1.02	3.3	2.32	26.5	<20	2.5	4.3	581	2.25	2.2	1.4	3.3	190	0.03	0.23	0.05	34	1.50

This report supersedes all previous preliminary and final reports with this file number dated prior to the date on this certificate. Signature indicates final approval; preliminary reports are unsigned and should be used for reference only.

BUREAU VERITAS MINERAL LABORATORIES Canada

www.bureauveritas.com/um

Bureau Veritas Commodities Canada Ltd.
9050 Shaughnessy St Vancouver British Columbia V6P 6E5 Canada
PHONE (604) 253-3158

Client: **Kore Mining Ltd.**
Suite 1601 - 277 Thurlow St.
Vancouver British Columbia V6C 0C1 Canada

Project: GC
Report Date: January 30, 2021

QUALITY CONTROL REPORT VAN20002801.1

		MA250 P % 0.001	MA250 La ppm 0.1	MA250 Cr ppm 1	MA250 Mg % 0.01	MA250 Ba ppm 1	MA250 Ti % 0.001	MA250 Al % 0.01	MA250 Na % 0.001	MA250 K % 0.01	MA250 W ppm 0.1	MA250 Zr ppm 0.2	MA250 Sn ppm 0.1	MA250 Be ppm 1	MA250 Sc ppm 0.1	MA250 S % 0.04	MA250 Y ppm 0.1	MA250 Ce ppm 0.02	MA250 Pr ppm 0.1	MA250 Nd ppm 0.1	MA250 Sm ppm 0.1
STD OREAS25A-4A Expected		0.048	21.8	115	0.327	147	0.93	8.87	0.131	0.482	2	155	4.06	0.93	13.7	0.047	10.5	47.3	5.11	18.2	3.55
STD OREAS45H Expected		0.023	13.3	660	0.2575	342	0.878	8.2	0.09	0.215	0.9	126	1.93	1.09	59	0.035	10.4	24.3	2.91	11.2	2.5
STD OXG141 Expected																					
STD OXN155 Expected																					
STD OXB130 Expected																					
BLK	Blank	<0.001	<0.1	<1	<0.01	<1	<0.001	<0.01	<0.001	<0.01	<0.1	<0.2	<0.1	<1	<0.1	<0.04	<0.1	<0.02	<0.1	<0.1	<0.1
BLK	Blank	<0.001	<0.1	<1	<0.01	<1	<0.001	<0.01	<0.001	<0.01	<0.1	<0.2	<0.1	<1	<0.1	<0.04	<0.1	<0.02	<0.1	<0.1	<0.1
BLK	Blank	<0.001	<0.1	<1	<0.01	<1	<0.001	<0.01	0.001	<0.01	<0.1	<0.2	<0.1	<1	<0.1	<0.04	<0.1	<0.02	<0.1	<0.1	<0.1
BLK	Blank	<0.001	<0.1	<1	<0.01	<1	<0.001	<0.01	0.002	<0.01	<0.1	<0.2	<0.1	<1	<0.1	<0.04	<0.1	<0.02	<0.1	<0.1	<0.1
BLK	Blank	<0.001	<0.1	1	<0.01	<1	<0.001	<0.01	0.001	<0.01	<0.1	<0.2	<0.1	<1	<0.1	<0.04	<0.1	<0.02	<0.1	<0.1	<0.1
BLK	Blank																				
BLK	Blank																				
BLK	Blank																				
BLK	Blank																				
BLK	Blank																				
BLK	Blank																				
BLK	Blank																				
BLK	Blank																				
BLK	Blank																				
Prep Wash																					
ROCK-VAN	Prep Blank	0.036	12.5	5	0.45	757	0.196	6.71	3.366	1.49	0.3	46.7	0.7	<1	6.0	<0.04	13.9	23.11	3.1	10.8	2.6
ROCK-VAN	Prep Blank	0.036	12.8	5	0.48	731	0.199	6.73	3.361	1.52	0.4	48.1	0.8	<1	6.3	<0.04	14.8	24.01	3.1	12.2	2.3

This report supersedes all previous preliminary and final reports with this file number dated prior to the date on this certificate. Signature indicates final approval; preliminary reports are unsigned and should be used for reference only.

BUREAU VERITAS MINERAL LABORATORIES Canada

www.bureauveritas.com/um

Bureau Veritas Commodities Canada Ltd.
9050 Shaughnessy St Vancouver British Columbia V6P 6E5 Canada
PHONE (604) 253-3158

Client: **Kore Mining Ltd.**
Suite 1601 - 277 Thurlow St.
Vancouver British Columbia V6C 0C1 Canada

Project: GC
Report Date: January 30, 2021

QUALITY CONTROL REPORT VAN20002801.1

		MA250 Eu ppm 0.1	MA250 Gd ppm 0.1	MA250 Tb ppm 0.1	MA250 Dy ppm 0.1	MA250 Ho ppm 0.1	MA250 Er ppm 0.1	MA250 Tm ppm 0.1	MA250 Yb ppm 0.1	MA250 Lu ppm 0.1	MA250 Hf ppm 0.02	MA250 Li ppm 0.1	MA250 Rb ppm 0.1	MA250 Ta ppm 0.1	MA250 Nb ppm 0.04	MA250 Cs ppm 0.1	MA250 Ga ppm 0.02	MA250 In ppm 0.01	MA250 Re ppm 0.002	MA250 Se ppm 0.3	MA250 Te ppm 0.05
STD OREAS25A-4A Expected		0.69	2.68	0.36	2.25	0.43	1.23	0.19	1.3	0.2	4.14	36.7	61	1.4	20.9	6	25.9	0.09		2.4	
STD OREAS45H Expected		0.65	2.34	0.39	2.42	0.48	1.44	0.23	1.44	0.21	3.42	13.9	22.5	1	13.8	2.29	21.3	0.1		2.02	
STD OXG141 Expected																					
STD OXN155 Expected																					
STD OXB130 Expected																					
BLK	Blank	<0.1	<0.1	<0.1	<0.1	<0.1	<0.1	<0.1	<0.1	<0.1	<0.02	<0.1	<0.1	<0.1	<0.04	<0.1	<0.02	<0.01	<0.002	<0.3	<0.05
BLK	Blank	<0.1	<0.1	<0.1	<0.1	<0.1	<0.1	<0.1	<0.1	<0.1	<0.02	<0.1	<0.1	<0.1	<0.04	<0.1	<0.02	<0.01	<0.002	<0.3	<0.05
BLK	Blank	<0.1	<0.1	<0.1	<0.1	<0.1	<0.1	<0.1	<0.1	<0.1	<0.02	<0.1	<0.1	<0.1	<0.04	<0.1	<0.02	<0.01	<0.002	<0.3	<0.05
BLK	Blank	<0.1	<0.1	<0.1	<0.1	<0.1	<0.1	<0.1	<0.1	<0.1	<0.02	<0.1	<0.1	<0.1	<0.04	<0.1	<0.02	<0.01	<0.002	<0.3	<0.05
BLK	Blank	<0.1	<0.1	<0.1	<0.1	<0.1	<0.1	<0.1	<0.1	<0.1	<0.02	<0.1	<0.1	<0.1	<0.04	<0.1	<0.02	<0.01	<0.002	<0.3	<0.05
BLK	Blank																				
BLK	Blank																				
BLK	Blank																				
BLK	Blank																				
BLK	Blank																				
BLK	Blank																				
BLK	Blank																				
BLK	Blank																				
BLK	Blank																				
Prep Wash																					
ROCK-VAN	Prep Blank	0.7	2.9	0.6	2.5	0.6	1.8	0.2	2.1	0.3	1.67	2.8	31.4	0.4	5.38	0.4	11.78	0.03	<0.002	<0.3	<0.05
ROCK-VAN	Prep Blank	0.6	2.4	0.4	2.6	0.6	1.7	0.3	2.0	0.3	1.78	2.6	31.1	0.4	5.39	0.4	12.36	0.03	<0.002	<0.3	<0.05

This report supersedes all previous preliminary and final reports with this file number dated prior to the date on this certificate. Signature indicates final approval; preliminary reports are unsigned and should be used for reference only.

BUREAU VERITAS MINERAL LABORATORIES Canada

www.bureauveritas.com/um

Bureau Veritas Commodities Canada Ltd.

9050 Shaughnessy St Vancouver British Columbia V6P 6E5 Canada
PHONE (604) 253-3158

Client: **Kore Mining Ltd.**
Suite 1601 - 277 Thurlow St.
Vancouver British Columbia V6C 0C1 Canada

Project: GC
Report Date: January 30, 2021

QUALITY CONTROL REPORT VAN20002801.1

		MA250 Tl ppm 0.05
STD OREAS25A-4A Expected		0.35
STD OREAS45H Expected		0.15
STD OXG141 Expected		
STD OXN155 Expected		
STD OXB130 Expected		
BLK	Blank	<0.05
BLK	Blank	<0.05
BLK	Blank	<0.05
BLK	Blank	<0.05
BLK	Blank	<0.05
BLK	Blank	
BLK	Blank	
BLK	Blank	
BLK	Blank	
BLK	Blank	
BLK	Blank	
BLK	Blank	
BLK	Blank	
BLK	Blank	
BLK	Blank	
Prep Wash		
ROCK-VAN	Prep Blank	0.16
ROCK-VAN	Prep Blank	0.15

This report supersedes all previous preliminary and final reports with this file number dated prior to the date on this certificate. Signature indicates final approval; preliminary reports are unsigned and should be used for reference only.

BUREAU VERITAS MINERAL LABORATORIES Canada

www.bureauveritas.com/um

Bureau Veritas Commodities Canada Ltd.
9050 Shaughnessy St Vancouver British Columbia V6P 6E5 Canada
PHONE (604) 253-3158

Client: **Kore Mining Ltd.**
Suite 1601 - 277 Thurlow St.
Vancouver British Columbia V6C 0C1 Canada

Submitted By:	James Hynes
Receiving Lab:	Canada-Vancouver
Received:	December 10, 2020
Analysis Start:	January 16, 2021
Report Date:	March 11, 2021
Page:	1 of 6

CERTIFICATE OF ANALYSIS VAN20002885.1

CLIENT JOB INFORMATION

Project:	GC
Shipment ID:	GC20-002
P.O. Number	
Number of Samples:	148

SAMPLE DISPOSAL

PICKUP-PLP	Client to Pickup Pulps
PICKUP-RJT	Client to Pickup Rejects

Bureau Veritas does not accept responsibility for samples left at the laboratory after 90 days without prior written instructions for sample storage or return.

SAMPLE PREPARATION AND ANALYTICAL PROCEDURES

Procedure Code	Number of Samples	Code Description	Test Wgt (g)	Report Status	Lab
PRP70-1KG	133	Crush, split and pulverize 1kg core to 200 mesh			VAN
SLBHP	15	Sort, label and box pulps			VAN
FA450	148	50g Lead Collection Fire Assay Fusion - AAS Finish	50	Completed	HMS
MA250	148	4 Acid digestion Ultratrace ICP-MS analysis	0.25	Completed	VAN
Ship	1	Shipping charges for collect packages - Bandstra W/B # 39			VAN

ADDITIONAL COMMENTS

Invoice To: Kore Mining Ltd.
Suite 1601 - 277 Thurlow St.
Vancouver British Columbia V6C 0C1
Canada

CC: Michael Tucker

BRITISH COLUMBIA CERTIFIED ASSAYER
MARCUS LAU
Production Manager

This report supersedes all previous preliminary and final reports with this file number dated prior to the date on this certificate. Signature indicates final approval; preliminary reports are unsigned and should be used for reference only.
All results are considered the confidential property of the client. Bureau Veritas assumes the liabilities for actual cost of analysis only. Results apply to samples as submitted.
"*" asterisk indicates that an analytical result could not be provided due to unusually high levels of interference from other elements.

BUREAU VERITAS MINERAL LABORATORIES Canada

www.bureauveritas.com/um

Bureau Veritas Commodities Canada Ltd.

9050 Shaughnessy St Vancouver British Columbia V6P 6E5 Canada
PHONE (604) 253-3158

Client: **Kore Mining Ltd.**
Suite 1601 - 277 Thurlow St.
Vancouver British Columbia V6C 0C1 Canada

Project: GC
Report Date: March 11, 2021

CERTIFICATE OF ANALYSIS VAN20002885.1

Method		WGHT	FA450	MA250	MA250	MA250	MA250	MA250	MA250	MA250	MA250	MA250	MA250	MA250	MA250	MA250	MA250	MA250	MA250	MA250
Analyte		Wgt	Au	Mo	Cu	Pb	Zn	Ag	Ni	Co	Mn	Fe	As	U	Th	Sr	Cd	Sb	Bi	V	Ca
Unit		kg	ppm	ppm	ppm	ppm	ppm	ppb	ppm	ppm	ppm	%	ppm	ppm	ppm	ppm	ppm	ppm	ppm	ppm	%
MDL		0.01	0.005	0.05	0.1	0.02	0.2	20	0.1	0.2	1	0.01	0.2	0.1	0.1	1	0.02	0.02	0.04	1	0.01
3782353	Drill Core	3.07	0.008	1.34	81.0	8.10	55.8	485	30.4	7.5	804	2.75	34.5	1.2	5.0	280	0.10	3.92	0.18	64	4.93
3782354	Drill Core	2.36	<0.005	1.08	24.6	9.08	87.9	226	20.0	6.1	936	2.55	14.6	0.6	2.0	374	0.21	1.89	0.09	48	7.09
3782355	Drill Core	2.12	<0.005	0.34	101.1	3.30	70.4	251	45.8	32.9	1310	6.06	13.5	1.4	2.3	455	0.05	1.83	<0.04	280	6.52
3782356	Drill Core	4.30	0.016	0.67	82.9	14.09	105.8	472	61.9	12.1	401	2.73	7.2	1.7	4.7	65	0.13	1.70	0.20	85	1.26
3782357	Drill Core	4.20	0.014	0.75	112.1	14.22	120.8	856	80.8	12.9	444	2.69	5.7	1.8	5.3	67	0.13	1.80	0.24	87	1.60
3782358	Drill Core	4.50	0.022	0.80	130.0	13.11	128.0	687	113.6	16.1	297	2.75	9.4	2.0	5.7	68	0.18	2.36	0.29	91	1.00
3782359	Drill Core	4.72	0.005	0.28	106.7	13.79	90.2	279	57.4	11.8	336	2.27	6.9	1.0	4.7	107	0.05	1.31	0.32	65	1.41
3782360	Rock Pulp	0.07	1.243	14.79	917.7	4401.58	1086.4	85596	14.2	22.2	1110	4.19	32.4	1.6	3.7	515	9.81	77.69	0.61	171	5.14
3782361	Drill Core	4.62	<0.005	0.30	89.8	12.06	83.0	260	51.9	12.9	500	2.44	9.4	0.9	4.8	158	<0.02	1.44	0.28	63	1.99
3782362	Drill Core	4.55	0.008	0.88	102.7	13.59	110.6	313	94.7	16.7	364	2.39	12.3	1.3	5.2	94	0.08	1.70	0.32	71	1.20
3782363	Drill Core	4.08	0.008	0.59	118.6	12.49	117.1	339	86.0	15.4	623	2.58	17.8	1.9	5.8	125	0.08	1.82	0.32	73	2.63
3782364	Drill Core	1.59	0.010	0.87	87.1	13.31	133.0	508	63.1	17.6	645	2.79	45.2	1.5	5.3	353	0.53	2.29	0.28	95	2.74
3782365	Drill Core	1.59	0.012	0.62	83.6	12.18	121.5	430	60.3	15.4	594	2.66	42.6	1.6	5.5	308	0.46	2.31	0.30	95	2.32
3782366	Drill Core	5.16	<0.005	0.34	68.6	12.77	77.7	129	49.5	10.4	1340	2.50	27.1	0.9	5.1	226	0.05	1.68	0.22	54	2.37
3782367	Drill Core	4.36	<0.005	0.22	91.2	12.53	96.1	218	55.8	11.1	1064	2.49	5.6	1.2	6.5	181	0.04	1.86	0.24	68	1.90
3782368	Drill Core	4.54	<0.005	0.33	74.7	11.99	95.0	310	52.0	12.4	1392	2.32	7.6	1.5	6.5	174	0.06	1.63	0.21	68	2.43
3782369	Drill Core	4.26	<0.005	1.32	65.7	13.13	103.7	424	57.4	15.1	1235	2.39	11.6	1.6	6.0	210	0.10	2.12	0.21	68	2.24
3782370	Rock Pulp	0.07	<0.005	4.37	19.1	3.04	36.0	<20	11.5	4.4	643	2.41	3.5	1.2	3.0	182	0.03	0.26	<0.04	32	1.58
3782371	Drill Core	4.15	<0.005	0.31	59.8	9.39	72.2	181	37.4	9.7	1011	2.41	16.2	1.2	6.3	230	0.03	1.50	0.16	63	1.90
3782372	Drill Core	2.05	<0.005	0.44	59.3	11.66	63.4	152	55.1	17.8	1261	2.41	49.7	1.1	5.3	463	0.06	2.09	0.16	62	5.57
3782373	Drill Core	3.64	<0.005	0.29	90.2	12.45	86.8	217	47.6	11.8	853	2.58	12.2	1.3	7.4	172	<0.02	1.64	0.23	69	1.79
3782374	Drill Core	5.74	<0.005	0.25	65.8	9.51	69.2	130	37.5	9.4	1026	2.57	8.3	1.1	5.7	220	0.02	2.63	0.18	61	2.44
3782375	Drill Core	4.66	0.006	1.79	71.0	10.53	70.1	201	36.0	11.2	1017	2.46	14.9	1.6	4.9	226	0.19	3.68	0.19	74	2.59
3782376	Drill Core	4.23	0.006	1.53	66.4	9.69	66.7	180	34.5	10.0	1030	2.37	13.5	1.5	4.9	218	0.08	3.49	0.22	69	2.44
3782377	Drill Core	4.26	<0.005	0.87	37.2	9.50	61.7	103	27.5	8.0	1631	2.13	15.2	1.3	5.2	285	<0.02	2.55	0.16	51	3.31
3782378	Drill Core	2.33	0.006	2.23	37.7	8.77	57.0	121	28.9	9.2	1480	1.99	18.8	1.6	5.5	248	0.06	3.02	0.15	55	3.04
3782379	Drill Core	4.14	0.017	123.07	57.7	10.44	71.9	382	57.7	12.1	1337	2.44	37.2	5.4	6.0	368	0.58	4.99	0.20	202	3.52
3782380	Rock Pulp	0.07	0.139	3.73	9.4	9.55	74.6	332	22.1	4.7	225	0.99	79.9	2.9	5.3	153	0.76	42.38	0.10	119	11.53
3782381	Drill Core	3.12	0.036	37.25	81.1	13.97	65.9	739	65.7	27.4	1265	4.90	273.3	3.1	3.4	992	0.42	4.95	0.09	232	6.32
3782382	Drill Core	3.60	0.031	18.85	59.2	11.21	76.3	1084	46.1	12.0	686	3.17	101.7	2.2	5.7	707	0.61	3.89	0.19	100	3.91

This report supersedes all previous preliminary and final reports with this file number dated prior to the date on this certificate. Signature indicates final approval; preliminary reports are unsigned and should be used for reference only.

BUREAU VERITAS MINERAL LABORATORIES Canada

www.bureauveritas.com/um

Bureau Veritas Commodities Canada Ltd.

9050 Shaughnessy St Vancouver British Columbia V6P 6E5 Canada
PHONE (604) 253-3158

Client: **Kore Mining Ltd.**
Suite 1601 - 277 Thurlow St.
Vancouver British Columbia V6C 0C1 Canada

Project: GC
Report Date: March 11, 2021

CERTIFICATE OF ANALYSIS VAN20002885.1

Method		MA250	MA250	MA250	MA250	MA250	MA250	MA250	MA250	MA250	MA250	MA250	MA250	MA250	MA250	MA250	MA250	MA250	MA250	MA250	MA250
Analyte		P	La	Cr	Mg	Ba	Ti	Al	Na	K	W	Zr	Sn	Be	Sc	S	Y	Ce	Pr	Nd	Sm
Unit		%	ppm	ppm	%	ppm	%	%	%	%	ppm	ppm	ppm	ppm	ppm	%	ppm	ppm	ppm	ppm	ppm
MDL		0.001	0.1	1	0.01	1	0.001	0.01	0.001	0.01	0.1	0.2	0.1	1	0.1	0.04	0.1	0.02	0.1	0.1	0.1
3782353	Drill Core	0.030	18.5	44	1.85	676	0.233	3.98	0.039	1.59	3.5	59.1	0.8	<1	13.1	0.37	14.9	34.62	4.4	18.4	3.6
3782354	Drill Core	0.037	9.5	26	1.89	774	0.109	2.75	0.022	0.84	2.5	26.7	0.4	<1	8.5	0.20	11.3	17.27	2.1	9.8	2.2
3782355	Drill Core	0.130	11.7	59	3.15	1258	0.340	8.36	0.771	1.42	4.9	38.6	0.3	<1	28.0	0.77	16.9	21.87	2.8	14.5	3.0
3782356	Drill Core	0.028	15.9	47	1.75	1031	0.283	4.53	0.016	1.51	3.4	74.6	0.9	1	12.5	0.18	18.5	31.72	3.8	15.9	3.4
3782357	Drill Core	0.030	17.9	49	1.74	1002	0.265	4.44	0.019	1.56	3.1	77.3	1.3	1	12.9	0.28	18.9	34.85	4.3	17.7	3.5
3782358	Drill Core	0.028	19.4	51	1.49	861	0.228	4.57	0.016	1.69	2.4	77.3	1.4	1	13.9	0.32	15.4	36.73	4.8	19.6	3.7
3782359	Drill Core	0.024	16.3	42	1.33	844	0.215	3.68	0.015	1.38	3.0	56.4	1.2	<1	11.3	0.10	12.4	31.75	3.9	16.3	3.3
3782360	Rock Pulp	0.103	11.0	25	1.83	744	0.309	7.82	2.229	1.56	5.9	44.1	1.2	<1	16.2	0.95	14.6	21.77	2.7	12.2	2.7
3782361	Drill Core	0.026	16.5	42	1.43	808	0.213	3.82	0.018	1.34	2.7	49.1	1.1	1	11.7	0.10	11.8	32.00	3.9	15.9	3.2
3782362	Drill Core	0.024	17.1	44	1.33	893	0.193	4.00	0.018	1.44	1.6	58.2	1.0	1	13.1	0.19	10.8	33.03	4.0	16.7	3.4
3782363	Drill Core	0.030	17.7	40	1.50	980	0.195	4.42	0.021	1.67	2.0	70.2	1.2	1	14.3	0.13	12.7	35.40	4.2	17.9	3.4
3782364	Drill Core	0.027	16.9	46	1.72	913	0.179	3.96	0.035	1.70	3.0	52.4	1.0	1	11.8	0.40	9.8	32.95	4.1	16.1	3.3
3782365	Drill Core	0.028	18.1	44	1.58	969	0.193	4.26	0.035	1.83	3.2	55.2	1.1	2	12.9	0.36	10.0	35.28	4.3	17.3	3.3
3782366	Drill Core	0.070	20.1	30	1.51	833	0.174	3.72	0.037	1.40	2.2	44.9	0.8	<1	11.1	0.23	13.5	35.26	4.6	19.1	4.0
3782367	Drill Core	0.051	22.2	42	1.90	863	0.216	4.64	0.035	1.60	1.4	57.9	1.2	1	11.4	0.15	12.5	41.48	5.1	21.9	4.2
3782368	Drill Core	0.044	22.8	40	2.25	868	0.216	4.64	0.025	1.61	1.4	61.3	1.3	1	11.3	0.08	12.2	44.37	5.3	21.2	4.1
3782369	Drill Core	0.035	20.1	48	1.88	785	0.206	4.22	0.053	1.46	1.2	58.2	1.1	<1	9.7	0.13	11.3	39.26	4.6	18.0	3.6
3782370	Rock Pulp	0.036	12.3	20	0.46	771	0.177	6.61	3.298	1.45	0.5	48.4	2.0	<1	5.8	<0.04	14.9	23.66	2.7	11.1	2.7
3782371	Drill Core	0.036	20.4	38	1.67	984	0.205	4.32	0.059	1.71	1.7	53.7	1.2	1	10.4	0.08	10.0	40.40	4.7	20.1	3.5
3782372	Drill Core	0.033	17.3	48	2.59	897	0.144	3.86	0.042	1.40	2.7	47.3	0.9	1	10.3	0.10	8.6	36.39	3.9	15.6	3.1
3782373	Drill Core	0.044	24.6	45	1.82	1080	0.246	5.26	0.150	2.07	1.5	62.1	1.5	2	11.5	0.05	11.4	48.00	5.8	23.0	4.3
3782374	Drill Core	0.045	19.4	38	2.01	1042	0.224	5.11	0.076	2.21	1.4	57.9	1.4	2	11.0	0.16	12.2	40.95	4.9	18.6	3.8
3782375	Drill Core	0.032	15.7	44	1.57	81	0.183	4.06	0.032	1.83	1.6	54.3	1.3	1	9.5	0.76	11.1	34.23	4.2	16.2	3.3
3782376	Drill Core	0.037	16.4	36	1.50	80	0.184	4.34	0.032	2.12	1.8	54.9	1.3	1	9.6	0.79	11.4	36.69	4.5	16.8	3.4
3782377	Drill Core	0.035	17.2	28	1.87	426	0.175	4.29	0.031	1.97	1.5	53.3	1.5	1	8.3	0.51	11.6	36.39	4.2	15.9	3.2
3782378	Drill Core	0.035	17.7	30	1.69	252	0.218	4.45	0.033	1.97	1.5	60.0	1.4	1	8.4	0.55	11.8	38.30	4.5	16.7	3.3
3782379	Drill Core	0.057	19.9	41	1.93	106	0.233	5.30	0.039	2.06	2.4	68.2	1.4	1	9.5	0.78	13.8	42.14	5.1	19.1	3.7
3782380	Rock Pulp	0.026	19.2	24	3.59	402	0.110	3.39	0.122	1.05	22.5	32.5	0.8	1	4.2	<0.04	14.5	36.58	4.6	16.8	3.1
3782381	Drill Core	0.087	12.9	166	3.49	894	0.224	6.28	0.618	1.80	4.7	46.3	0.8	1	27.7	0.86	12.7	26.52	3.3	13.0	2.9
3782382	Drill Core	0.043	18.4	49	2.01	198	0.187	5.24	0.986	1.42	6.4	60.1	1.4	1	11.0	0.98	10.3	39.55	4.6	17.6	3.4

This report supersedes all previous preliminary and final reports with this file number dated prior to the date on this certificate. Signature indicates final approval; preliminary reports are unsigned and should be used for reference only.

BUREAU VERITAS MINERAL LABORATORIES Canada

www.bureauveritas.com/um

Bureau Veritas Commodities Canada Ltd.

9050 Shaughnessy St Vancouver British Columbia V6P 6E5 Canada
PHONE (604) 253-3158

Client: **Kore Mining Ltd.**
Suite 1601 - 277 Thurlow St.
Vancouver British Columbia V6C 0C1 Canada

Project: GC
Report Date: March 11, 2021

CERTIFICATE OF ANALYSIS VAN20002885.1

Method		MA250	MA250	MA250	MA250	MA250	MA250	MA250	MA250	MA250	MA250	MA250	MA250	MA250	MA250	MA250	MA250	MA250	MA250	MA250	MA250
Analyte		Eu	Gd	Tb	Dy	Ho	Er	Tm	Yb	Lu	Hf	Li	Rb	Ta	Nb	Cs	Ga	In	Re	Se	Te
Unit		ppm	ppm	ppm	ppm	ppm	ppm	ppm	ppm	ppm	ppm	ppm	ppm	ppm	ppm	ppm	ppm	ppm	ppm	ppm	ppm
MDL		0.1	0.1	0.1	0.1	0.1	0.1	0.1	0.1	0.1	0.02	0.1	0.1	0.1	0.04	0.1	0.02	0.01	0.002	0.3	0.05
3782353	Drill Core	0.9	3.4	0.4	2.7	0.6	1.8	0.2	1.8	0.3	1.55	21.9	54.5	0.4	5.98	2.6	10.25	0.04	0.003	2.8	0.73
3782354	Drill Core	0.8	2.2	0.2	2.0	0.4	1.1	0.2	1.2	0.2	0.63	15.6	27.5	0.1	2.14	1.3	5.53	0.02	0.004	1.5	0.93
3782355	Drill Core	1.1	3.4	0.4	3.3	0.6	1.9	0.3	1.8	0.3	1.15	41.6	46.7	0.1	1.70	3.0	16.86	0.05	0.003	2.6	0.58
3782356	Drill Core	0.8	3.3	0.5	3.6	0.7	2.3	0.4	2.7	0.3	1.91	20.4	59.0	0.4	5.99	2.3	11.70	0.05	0.004	1.9	0.56
3782357	Drill Core	1.0	3.4	0.5	3.8	0.7	2.2	0.4	2.4	0.4	1.99	20.8	61.9	0.4	6.67	2.7	11.57	0.06	0.006	2.4	0.50
3782358	Drill Core	0.9	3.5	0.5	3.6	0.7	1.9	0.3	2.0	0.3	2.12	18.3	71.4	0.4	6.32	3.1	12.76	0.04	0.013	3.0	0.60
3782359	Drill Core	0.8	3.1	0.4	2.6	0.5	1.5	0.2	1.7	0.2	1.40	17.2	56.7	0.4	5.95	2.5	10.14	0.04	<0.002	1.4	0.78
3782360	Rock Pulp	0.9	3.0	0.4	2.7	0.6	1.7	0.3	1.6	0.3	1.47	22.3	53.4	0.2	2.75	3.3	16.21	0.11	0.044	1.6	0.73
3782361	Drill Core	0.8	3.1	0.3	2.6	0.5	1.6	0.2	1.7	0.2	1.41	22.7	54.2	0.4	5.42	2.7	10.19	0.05	<0.002	1.0	0.60
3782362	Drill Core	0.8	2.5	0.3	2.1	0.4	1.2	0.2	1.6	0.2	1.63	22.4	58.6	0.3	5.23	3.1	10.73	0.08	0.007	1.4	0.66
3782363	Drill Core	0.7	3.1	0.4	2.5	0.5	1.4	0.3	1.7	0.3	2.11	32.3	65.7	0.4	5.43	3.6	11.80	0.06	0.003	0.9	0.56
3782364	Drill Core	0.7	2.7	0.3	1.8	0.4	1.3	0.2	1.3	0.2	1.45	17.5	66.2	0.3	4.76	3.5	10.51	0.06	0.024	2.3	0.87
3782365	Drill Core	0.8	2.8	0.3	2.3	0.4	1.3	0.2	1.5	0.2	1.70	18.4	71.2	0.3	5.18	3.8	11.49	0.07	0.017	1.9	0.68
3782366	Drill Core	1.0	3.4	0.4	2.5	0.5	1.5	0.2	1.5	0.2	1.29	14.5	55.9	0.3	4.71	3.1	9.98	0.05	<0.002	0.5	0.56
3782367	Drill Core	1.0	3.7	0.4	2.6	0.5	1.4	0.2	1.5	0.2	1.70	20.9	64.9	0.4	5.71	3.7	11.68	0.05	<0.002	0.7	0.40
3782368	Drill Core	0.9	3.3	0.4	2.6	0.5	1.5	0.2	1.8	0.3	1.84	18.5	64.7	0.4	6.06	3.5	11.80	0.04	<0.002	1.0	0.61
3782369	Drill Core	0.7	3.0	0.3	2.3	0.4	1.4	0.2	1.6	0.2	1.76	21.9	58.6	0.4	5.60	3.2	10.98	0.04	0.005	2.2	0.50
3782370	Rock Pulp	0.9	2.0	0.3	2.9	0.6	1.9	0.3	1.9	0.3	1.65	2.5	29.0	0.4	5.12	0.3	12.08	0.02	<0.002	<0.3	0.06
3782371	Drill Core	0.8	3.0	0.3	2.1	0.5	1.2	0.2	1.4	0.2	1.64	47.9	68.3	0.4	5.68	3.5	11.49	0.05	0.004	1.3	0.41
3782372	Drill Core	0.8	2.8	0.2	1.8	0.4	1.0	0.2	1.2	0.2	1.42	29.4	56.8	0.3	4.10	2.9	9.76	0.04	0.007	1.3	0.71
3782373	Drill Core	0.9	3.4	0.4	2.6	0.4	1.4	0.2	1.4	0.2	1.93	34.0	82.3	0.5	6.97	4.2	13.39	0.05	<0.002	0.8	0.41
3782374	Drill Core	0.8	3.0	0.4	2.4	0.5	1.3	0.2	1.4	0.2	1.61	16.0	87.7	0.4	6.54	3.9	13.28	0.06	<0.002	0.4	0.08
3782375	Drill Core	0.7	2.6	0.4	2.2	0.4	1.2	0.2	1.3	0.2	1.47	11.4	75.1	0.3	5.35	3.0	11.08	0.04	0.006	2.6	0.11
3782376	Drill Core	0.6	2.6	0.4	2.2	0.4	1.3	0.2	1.3	0.2	1.48	7.7	82.9	0.4	5.56	3.3	11.95	0.04	0.004	1.7	0.15
3782377	Drill Core	0.7	2.5	0.4	2.2	0.4	1.2	0.2	1.3	0.2	1.51	7.5	76.7	0.4	5.51	3.0	11.27	0.03	<0.002	0.6	0.06
3782378	Drill Core	0.7	2.6	0.4	2.2	0.4	1.2	0.2	1.3	0.2	1.65	8.0	76.7	0.4	6.94	3.1	11.67	0.04	<0.002	0.5	0.07
3782379	Drill Core	0.8	2.9	0.4	2.5	0.5	1.5	0.2	1.6	0.2	1.90	10.8	77.3	0.5	7.33	3.2	13.59	0.04	0.123	2.6	0.10
3782380	Rock Pulp	0.6	2.5	0.4	2.4	0.5	1.3	0.2	1.2	0.2	0.91	18.5	42.8	0.2	3.49	2.2	7.76	0.02	<0.002	0.8	<0.05
3782381	Drill Core	0.8	2.6	0.4	2.3	0.5	1.3	0.2	1.2	0.2	1.22	11.6	62.3	0.2	3.32	3.1	13.84	0.04	0.019	4.2	0.07
3782382	Drill Core	0.7	2.6	0.4	2.0	0.4	1.1	0.2	1.2	0.2	1.67	6.0	55.7	0.4	5.87	3.4	12.56	0.05	0.014	3.6	0.09

This report supersedes all previous preliminary and final reports with this file number dated prior to the date on this certificate. Signature indicates final approval; preliminary reports are unsigned and should be used for reference only.

BUREAU VERITAS MINERAL LABORATORIES Canada

www.bureauveritas.com/um

Bureau Veritas Commodities Canada Ltd.

9050 Shaughnessy St Vancouver British Columbia V6P 6E5 Canada
PHONE (604) 253-3158

Client: **Kore Mining Ltd.**
Suite 1601 - 277 Thurlow St.
Vancouver British Columbia V6C 0C1 Canada

Project: GC
Report Date: March 11, 2021

CERTIFICATE OF ANALYSIS VAN20002885.1

		Method	MA250
		Analyte	Tl
		Unit	ppm
		MDL	0.05
3782353	Drill Core		0.60
3782354	Drill Core		0.29
3782355	Drill Core		0.48
3782356	Drill Core		0.47
3782357	Drill Core		0.49
3782358	Drill Core		0.59
3782359	Drill Core		0.44
3782360	Rock Pulp		0.65
3782361	Drill Core		0.42
3782362	Drill Core		0.47
3782363	Drill Core		0.58
3782364	Drill Core		0.67
3782365	Drill Core		0.70
3782366	Drill Core		0.57
3782367	Drill Core		0.51
3782368	Drill Core		0.51
3782369	Drill Core		0.50
3782370	Rock Pulp		0.15
3782371	Drill Core		0.57
3782372	Drill Core		0.53
3782373	Drill Core		0.68
3782374	Drill Core		0.67
3782375	Drill Core		0.62
3782376	Drill Core		0.69
3782377	Drill Core		0.70
3782378	Drill Core		0.69
3782379	Drill Core		0.88
3782380	Rock Pulp		0.62
3782381	Drill Core		0.73
3782382	Drill Core		0.65

This report supersedes all previous preliminary and final reports with this file number dated prior to the date on this certificate. Signature indicates final approval; preliminary reports are unsigned and should be used for reference only.

BUREAU VERITAS MINERAL LABORATORIES Canada

www.bureauveritas.com/um

Bureau Veritas Commodities Canada Ltd.

9050 Shaughnessy St Vancouver British Columbia V6P 6E5 Canada
PHONE (604) 253-3158

Client: **Kore Mining Ltd.**
Suite 1601 - 277 Thurlow St.
Vancouver British Columbia V6C 0C1 Canada

Project: GC
Report Date: March 11, 2021

CERTIFICATE OF ANALYSIS VAN20002885.1

Method		WGHT	FA450	MA250	MA250	MA250	MA250	MA250	MA250	MA250	MA250	MA250	MA250	MA250	MA250	MA250	MA250	MA250	MA250	MA250
Analyte		Wgt	Au	Mo	Cu	Pb	Zn	Ag	Ni	Co	Mn	Fe	As	U	Th	Sr	Cd	Sb	Bi	V	Ca
Unit		kg	ppm	ppm	ppm	ppm	ppm	ppb	ppm	ppm	ppm	%	ppm	ppm	ppm	ppm	ppm	ppm	ppm	ppm	%
MDL		0.01	0.005	0.05	0.1	0.02	0.2	20	0.1	0.2	1	0.01	0.2	0.1	0.1	1	0.02	0.02	0.04	1	0.01
3782383	Drill Core	1.41	<0.005	0.70	89.3	1.63	66.6	1004	74.4	35.8	1276	5.41	78.0	1.1	1.0	662	0.13	6.92	<0.04	220	4.87
3782384	Drill Core	1.05	0.053	2.50	84.4	7.25	72.2	664	34.1	18.5	1031	3.97	106.6	1.7	3.0	953	0.60	4.43	0.10	150	5.60
3782385	Drill Core	1.07	0.040	1.79	87.0	6.28	63.5	707	29.4	16.7	889	3.50	88.7	1.8	3.1	853	0.62	5.46	0.08	132	4.92
3782386	Drill Core	2.49	0.046	84.89	68.7	25.97	188.6	1054	63.5	13.1	821	3.21	166.5	5.6	5.9	714	3.33	10.91	0.17	216	4.73
3782387	Drill Core	4.76	0.005	9.22	62.1	10.50	80.4	449	48.2	13.0	1072	2.86	26.0	3.3	6.9	392	0.33	6.19	0.24	84	3.11
3782388	Drill Core	2.26	<0.005	2.22	59.5	8.99	73.9	249	40.3	11.5	594	2.58	9.1	1.8	6.5	123	0.07	2.42	0.20	69	1.51
3782389	Drill Core	4.80	0.009	62.93	63.0	14.19	129.5	452	63.5	13.8	550	3.24	13.3	3.8	6.8	115	1.47	5.21	0.25	155	2.07
3782390	Rock Pulp	0.07	<0.005	4.05	18.3	2.65	33.6	25	10.6	3.9	646	2.41	2.8	1.0	2.4	172	<0.02	0.28	0.05	31	1.46
3782391	Drill Core	4.66	<0.005	9.00	56.2	9.55	85.3	223	47.3	11.3	480	2.65	7.8	2.1	6.8	85	0.13	3.12	0.19	81	1.84
3782392	Drill Core	5.20	<0.005	5.16	53.6	11.58	78.8	236	40.9	11.4	1187	2.90	9.9	1.8	7.0	112	0.08	2.91	0.21	79	2.63
3782393	Drill Core	4.94	<0.005	4.73	51.1	18.04	146.7	262	39.3	10.9	1435	2.88	11.2	2.0	6.4	111	0.48	2.78	0.21	74	3.21
3782394	Drill Core	5.33	<0.005	4.90	57.8	14.25	108.9	402	51.3	12.4	488	2.86	12.0	4.3	6.5	51	0.45	6.11	0.22	84	1.15
3782395	Drill Core	4.03	0.036	241.48	156.3	28.10	1198.7	2463	135.8	14.2	492	3.89	18.5	12.9	5.8	89	31.87	32.12	0.25	860	2.47
3782396	Drill Core	3.44	0.017	199.39	159.5	13.59	701.7	1479	116.9	12.8	579	3.32	8.9	10.6	5.6	124	13.48	15.04	0.22	579	3.06
3782397	Drill Core	2.78	0.010	147.52	131.0	10.49	538.9	1123	82.5	16.8	1070	4.25	5.5	9.3	4.3	138	10.98	8.86	0.16	467	6.76
3782398	Drill Core	2.23	<0.005	0.83	308.8	2.22	111.7	414	67.3	34.7	1001	5.74	5.8	5.1	2.5	450	0.22	3.86	0.09	253	5.18
3782399	Drill Core	3.28	<0.005	2.58	324.9	2.31	73.7	426	67.0	34.3	1203	5.34	0.2	1.2	2.1	461	0.17	2.21	0.10	244	5.85
3782400	Rock Pulp	0.07	1.204	13.03	878.6	4256.59	989.2	81976	12.4	18.5	1051	3.97	26.9	1.4	2.8	471	8.89	71.38	0.44	164	4.48
3782401	Drill Core	3.65	<0.005	4.06	225.8	2.56	45.0	264	34.9	12.9	512	3.01	0.3	2.4	6.9	157	0.11	1.62	0.10	82	2.48
3782402	Drill Core	2.20	<0.005	2.58	426.0	3.14	58.1	487	80.9	33.8	840	5.38	7.1	2.6	3.1	254	0.18	3.86	0.15	233	4.26
3782403	Drill Core	2.30	0.014	129.43	336.4	4.38	48.5	438	102.1	33.1	669	4.80	12.0	8.6	4.1	223	0.08	3.11	0.23	313	3.24
3782404	Drill Core	1.89	<0.005	9.27	194.4	2.14	72.8	250	150.3	47.7	1605	5.76	29.1	4.3	1.2	294	0.15	4.33	0.09	190	8.24
3782405	Drill Core	1.63	<0.005	4.89	214.8	2.01	85.5	277	165.8	55.7	1337	6.07	31.0	3.6	1.3	222	0.19	3.99	0.10	213	6.70
3782406	Drill Core	2.07	<0.005	9.43	575.5	2.82	134.6	842	81.5	36.8	957	5.87	8.9	1.9	2.2	211	1.16	2.44	0.14	227	4.10
3782407	Drill Core	3.62	0.010	10.86	104.7	4.65	89.1	238	38.8	11.8	1154	3.06	36.4	4.0	6.2	185	0.69	3.27	0.16	109	3.96
3782408	Drill Core	3.54	<0.005	2.70	117.3	4.19	57.6	226	32.2	12.0	1079	2.71	3.1	2.6	7.3	123	0.11	2.19	0.25	84	3.51
3782409	Drill Core	2.59	0.012	7.97	87.0	3.62	48.2	5652	12.4	20.9	1013	4.50	113.4	2.2	3.2	250	0.07	2.97	0.11	143	4.85
3782410	Rock Pulp	0.07	<0.005	4.78	18.2	5.88	51.6	73	10.4	4.0	656	2.49	5.4	1.3	4.0	181	0.04	1.33	0.06	33	1.51
3782411	Drill Core	1.25	<0.005	3.54	197.6	3.65	64.9	566	21.7	20.5	845	4.33	12.1	2.1	4.0	230	0.17	2.47	0.20	169	4.03
3782412	Drill Core	3.88	<0.005	1.85	523.2	4.02	50.3	1300	44.8	37.8	854	5.91	3.0	1.5	2.0	228	0.16	2.56	0.17	277	5.09

This report supersedes all previous preliminary and final reports with this file number dated prior to the date on this certificate. Signature indicates final approval; preliminary reports are unsigned and should be used for reference only.

BUREAU VERITAS MINERAL LABORATORIES Canada

www.bureauveritas.com/um

Bureau Veritas Commodities Canada Ltd.

9050 Shaughnessy St Vancouver British Columbia V6P 6E5 Canada
PHONE (604) 253-3158

Client: **Kore Mining Ltd.**
Suite 1601 - 277 Thurlow St.
Vancouver British Columbia V6C 0C1 Canada

Project: GC
Report Date: March 11, 2021

CERTIFICATE OF ANALYSIS VAN20002885.1

Method		MA250	MA250	MA250	MA250	MA250	MA250	MA250	MA250	MA250	MA250	MA250	MA250	MA250	MA250	MA250	MA250	MA250	MA250	MA250	MA250
Analyte		P	La	Cr	Mg	Ba	Ti	Al	Na	K	W	Zr	Sn	Be	Sc	S	Y	Ce	Pr	Nd	Sm
Unit		%	ppm	ppm	%	ppm	%	%	%	%	ppm	ppm	ppm	ppm	ppm	%	ppm	ppm	ppm	ppm	ppm
MDL		0.001	0.1	1	0.01	1	0.001	0.01	0.001	0.01	0.1	0.2	0.1	1	0.1	0.04	0.1	0.02	0.1	0.1	0.1
3782383	Drill Core	0.083	6.0	268	4.03	688	0.172	5.62	0.703	1.95	2.3	21.2	0.4	<1	38.5	0.20	7.5	12.68	1.7	7.5	1.9
3782384	Drill Core	0.084	11.9	61	2.42	568	0.186	5.86	2.216	1.26	6.3	39.9	0.9	1	15.7	0.87	11.0	25.22	3.2	12.7	2.8
3782385	Drill Core	0.077	11.8	43	2.09	482	0.179	5.52	2.213	1.11	6.7	38.5	0.9	<1	13.0	0.93	10.7	24.54	3.1	12.4	2.6
3782386	Drill Core	0.078	20.2	61	2.01	153	0.208	5.34	1.119	1.59	10.0	70.9	1.4	1	11.9	1.15	14.7	40.54	5.1	19.4	3.9
3782387	Drill Core	0.043	22.7	42	1.97	299	0.285	5.55	0.104	2.48	2.3	77.4	1.8	2	11.7	0.99	13.2	47.27	5.6	20.9	4.1
3782388	Drill Core	0.039	19.7	36	1.88	360	0.231	5.39	0.072	1.98	1.6	61.8	1.6	2	10.2	0.69	10.6	42.70	4.9	18.3	3.6
3782389	Drill Core	0.062	20.8	61	1.86	110	0.263	5.87	0.053	2.20	1.2	75.0	1.8	2	11.4	1.52	12.2	46.07	5.6	21.0	4.0
3782390	Rock Pulp	0.036	10.9	18	0.46	664	0.167	6.26	3.054	1.40	0.4	46.1	2.0	<1	5.8	<0.04	14.1	21.73	2.6	10.0	2.2
3782391	Drill Core	0.046	20.6	47	1.78	137	0.275	5.70	0.052	2.11	1.1	70.9	1.8	2	10.8	0.87	10.7	43.85	5.4	20.1	3.8
3782392	Drill Core	0.049	21.2	42	2.27	89	0.294	6.00	0.080	2.11	2.1	70.3	1.8	2	11.0	0.98	14.8	45.19	5.5	20.6	4.0
3782393	Drill Core	0.042	19.7	39	2.30	162	0.272	5.57	0.034	1.88	2.4	66.2	1.6	2	10.4	0.90	15.8	42.55	5.1	18.8	3.7
3782394	Drill Core	0.054	18.5	45	1.81	91	0.307	5.94	0.027	2.55	2.0	71.7	1.8	2	11.4	1.24	14.8	41.08	5.1	19.4	3.9
3782395	Drill Core	0.136	18.4	114	1.69	52	0.294	5.78	0.028	2.48	2.0	89.6	1.8	2	14.0	3.13	29.6	34.78	5.6	22.1	4.8
3782396	Drill Core	0.122	17.9	101	1.77	60	0.271	5.30	0.022	2.39	5.2	84.0	1.6	1	11.9	1.55	26.6	33.14	5.0	19.7	4.2
3782397	Drill Core	0.149	21.0	74	2.18	64	0.267	6.14	0.019	2.36	7.3	65.6	1.3	1	13.3	1.67	32.8	38.02	5.6	22.5	5.0
3782398	Drill Core	0.123	10.5	172	3.30	368	0.368	8.52	1.730	1.60	2.8	49.0	0.9	1	36.0	1.66	20.4	19.76	2.7	11.4	2.8
3782399	Drill Core	0.110	9.8	178	4.28	657	0.333	7.37	2.449	1.23	0.5	37.6	0.9	<1	37.6	1.66	13.6	19.44	2.5	10.7	2.6
3782400	Rock Pulp	0.099	9.1	24	1.76	847	0.285	7.60	2.180	1.44	4.8	41.3	1.2	<1	14.6	0.85	13.6	18.83	2.5	10.2	2.4
3782401	Drill Core	0.048	22.8	45	1.88	237	0.293	4.85	1.280	1.13	0.8	71.2	1.2	1	9.4	0.87	23.0	48.24	5.8	21.8	4.5
3782402	Drill Core	0.098	13.4	193	3.40	157	0.391	7.33	1.106	2.14	1.8	49.9	1.6	1	29.9	2.01	17.6	28.16	3.5	14.1	3.3
3782403	Drill Core	0.107	16.6	176	3.25	103	0.322	6.96	0.874	1.91	5.8	55.3	0.7	1	21.7	1.46	23.0	33.16	4.3	17.1	3.8
3782404	Drill Core	0.078	12.2	322	5.32	450	0.282	6.23	0.115	1.34	9.5	27.3	0.6	<1	32.2	1.10	20.8	22.22	3.0	12.8	3.1
3782405	Drill Core	0.086	10.2	369	5.48	517	0.319	6.59	0.159	1.60	7.6	30.8	0.6	<1	35.7	1.05	16.7	19.39	2.6	11.2	2.8
3782406	Drill Core	0.106	10.0	159	4.25	191	0.324	7.10	0.978	2.35	1.0	42.2	0.8	<1	25.0	2.35	14.3	20.83	2.8	11.5	2.7
3782407	Drill Core	0.056	20.6	45	2.94	145	0.294	5.43	0.188	1.88	3.8	69.8	1.1	1	10.0	1.12	18.2	43.31	5.1	18.9	3.8
3782408	Drill Core	0.083	23.9	47	3.07	508	0.318	5.46	0.606	1.87	1.2	74.7	1.2	1	9.9	0.97	19.3	48.00	5.7	22.8	4.5
3782409	Drill Core	0.102	11.9	15	2.34	432	0.275	7.46	0.749	1.98	5.4	39.2	0.6	1	10.0	1.31	14.1	22.88	2.7	11.2	2.9
3782410	Rock Pulp	0.038	12.6	18	0.46	746	0.190	6.27	3.237	1.42	0.5	50.3	2.9	<1	5.9	<0.04	15.2	23.95	3.0	10.6	2.4
3782411	Drill Core	0.107	14.9	28	2.34	222	0.332	7.31	0.860	2.34	2.9	50.1	1.1	1	14.0	1.26	16.2	29.79	3.8	14.9	3.4
3782412	Drill Core	0.143	8.9	63	2.98	219	0.421	8.43	0.761	2.43	4.7	36.1	1.2	2	25.3	2.54	13.5	19.07	2.4	10.7	2.6

This report supersedes all previous preliminary and final reports with this file number dated prior to the date on this certificate. Signature indicates final approval; preliminary reports are unsigned and should be used for reference only.

BUREAU VERITAS MINERAL LABORATORIES Canada

www.bureauveritas.com/um

Bureau Veritas Commodities Canada Ltd.

9050 Shaughnessy St Vancouver British Columbia V6P 6E5 Canada
PHONE (604) 253-3158

Client: **Kore Mining Ltd.**
Suite 1601 - 277 Thurlow St.
Vancouver British Columbia V6C 0C1 Canada

Project: GC
Report Date: March 11, 2021

CERTIFICATE OF ANALYSIS VAN20002885.1

Method		MA250	MA250	MA250	MA250	MA250	MA250	MA250	MA250	MA250	MA250	MA250	MA250	MA250	MA250	MA250	MA250	MA250	MA250	MA250	MA250
Analyte		Eu	Gd	Tb	Dy	Ho	Er	Tm	Yb	Lu	Hf	Li	Rb	Ta	Nb	Cs	Ga	In	Re	Se	Te
Unit		ppm	ppm	ppm	ppm	ppm	ppm	ppm	ppm	ppm	ppm	ppm	ppm	ppm	ppm	ppm	ppm	ppm	ppm	ppm	ppm
MDL		0.1	0.1	0.1	0.1	0.1	0.1	0.1	0.1	0.1	0.02	0.1	0.1	0.1	0.04	0.1	0.02	0.01	0.002	0.3	0.05
3782383	Drill Core	0.5	1.8	0.3	1.5	0.3	0.8	0.1	0.7	0.1	0.60	4.5	67.8	<0.1	0.80	2.3	12.46	0.04	<0.002	0.7	<0.05
3782384	Drill Core	0.7	2.5	0.4	2.1	0.4	1.2	0.2	1.1	0.2	1.11	3.5	46.2	0.2	2.86	2.0	12.62	0.04	<0.002	2.1	0.07
3782385	Drill Core	0.7	2.4	0.3	2.1	0.4	1.1	0.2	1.1	0.2	1.07	3.1	41.5	0.2	2.95	1.8	11.50	0.04	<0.002	1.8	<0.05
3782386	Drill Core	0.9	3.2	0.5	2.6	0.5	1.5	0.2	1.5	0.2	1.90	5.8	62.9	0.4	6.38	3.8	12.45	0.04	0.032	4.9	0.15
3782387	Drill Core	0.8	3.2	0.5	2.6	0.5	1.5	0.2	1.6	0.2	2.13	10.1	101.9	0.6	9.33	4.5	15.53	0.05	0.005	2.1	0.09
3782388	Drill Core	0.7	2.8	0.4	2.2	0.4	1.2	0.2	1.2	0.2	1.85	23.4	86.7	0.5	7.50	4.2	14.07	0.05	<0.002	0.9	0.07
3782389	Drill Core	0.8	2.9	0.4	2.3	0.4	1.3	0.2	1.5	0.2	2.05	26.9	94.0	0.6	8.75	5.0	15.38	0.05	0.018	9.1	0.08
3782390	Rock Pulp	0.6	2.1	0.4	2.3	0.5	1.5	0.2	1.6	0.3	1.45	2.6	28.8	0.3	4.81	0.3	11.93	0.03	<0.002	<0.3	<0.05
3782391	Drill Core	0.7	2.7	0.4	2.1	0.4	1.2	0.2	1.3	0.2	1.95	27.7	89.4	0.6	9.18	4.8	14.65	0.05	0.003	1.5	<0.05
3782392	Drill Core	0.9	3.1	0.5	2.9	0.6	1.6	0.2	1.6	0.2	2.06	32.2	89.9	0.6	9.33	4.9	15.42	0.05	0.002	1.5	0.11
3782393	Drill Core	0.8	3.0	0.5	2.9	0.6	1.7	0.2	1.6	0.3	1.81	31.6	80.3	0.6	9.19	4.2	14.31	0.05	<0.002	1.6	0.09
3782394	Drill Core	0.8	3.1	0.5	2.9	0.6	1.6	0.2	1.6	0.2	2.02	26.1	89.7	0.6	9.90	5.1	16.20	0.05	<0.002	5.6	0.06
3782395	Drill Core	1.2	4.6	0.7	4.6	1.0	2.8	0.4	2.8	0.4	2.19	22.7	107.6	0.6	9.10	5.4	16.03	0.06	0.096	35.3	0.27
3782396	Drill Core	1.0	4.1	0.7	4.1	0.9	2.5	0.4	2.5	0.4	2.15	21.2	91.7	0.5	8.17	3.6	13.82	0.04	0.062	16.2	0.17
3782397	Drill Core	1.3	5.2	0.8	5.1	1.1	3.0	0.4	2.7	0.4	1.72	25.3	83.3	0.4	5.66	3.8	14.62	0.05	0.046	13.5	0.15
3782398	Drill Core	0.9	3.1	0.5	3.3	0.7	1.9	0.3	1.7	0.2	1.34	27.3	38.4	0.1	2.47	1.4	17.36	0.06	<0.002	5.1	0.11
3782399	Drill Core	0.8	2.6	0.4	2.4	0.5	1.4	0.2	1.2	0.2	1.09	24.5	31.6	0.1	2.02	1.0	15.26	0.05	0.004	5.0	0.12
3782400	Rock Pulp	0.7	2.4	0.4	2.4	0.5	1.4	0.2	1.3	0.2	1.30	22.4	50.4	0.1	2.33	2.9	15.99	0.09	0.043	1.6	0.44
3782401	Drill Core	0.9	3.9	0.7	4.1	0.8	2.3	0.3	2.2	0.3	2.01	16.2	38.3	0.6	9.23	1.1	10.81	0.02	0.007	3.3	0.12
3782402	Drill Core	1.0	3.3	0.5	3.2	0.6	1.8	0.3	1.6	0.2	1.46	14.2	71.4	0.2	3.94	2.0	15.69	0.04	0.004	7.0	0.20
3782403	Drill Core	0.9	3.7	0.6	3.7	0.8	2.2	0.3	2.0	0.3	1.52	26.2	66.3	0.3	5.04	2.4	14.84	0.03	0.125	5.5	0.24
3782404	Drill Core	1.0	3.5	0.6	3.4	0.7	1.9	0.3	1.5	0.2	0.74	40.9	56.9	<0.1	1.41	2.3	11.56	0.04	0.009	2.8	0.11
3782405	Drill Core	0.8	2.9	0.5	2.8	0.6	1.6	0.2	1.3	0.2	0.86	38.3	67.0	<0.1	1.56	2.5	12.58	0.05	0.005	3.1	0.13
3782406	Drill Core	0.8	2.7	0.4	2.6	0.5	1.5	0.2	1.4	0.2	1.19	20.0	69.0	0.2	3.02	2.3	14.80	0.04	0.010	6.3	0.13
3782407	Drill Core	0.8	3.2	0.5	3.2	0.7	1.9	0.3	1.8	0.3	1.95	29.0	72.8	0.6	8.88	2.4	13.23	0.03	0.008	2.8	0.10
3782408	Drill Core	0.9	3.8	0.6	3.5	0.8	2.2	0.3	2.1	0.3	2.27	17.4	65.3	0.6	8.24	1.7	13.21	0.03	0.008	1.4	0.39
3782409	Drill Core	0.8	3.0	0.3	2.6	0.6	1.4	0.2	1.4	0.2	1.20	18.8	67.0	0.2	5.67	2.9	14.71	0.03	<0.002	1.8	0.27
3782410	Rock Pulp	0.6	2.5	0.4	2.8	0.6	1.9	0.3	2.1	0.3	1.69	3.0	32.9	0.4	5.16	0.4	12.23	0.03	<0.002	<0.3	0.10
3782411	Drill Core	1.0	3.6	0.5	3.1	0.7	1.9	0.3	1.8	0.3	1.47	19.9	58.3	0.3	4.54	2.6	15.84	0.04	<0.002	3.1	0.38
3782412	Drill Core	0.9	2.8	0.4	2.6	0.6	1.4	0.2	1.5	0.2	1.02	18.5	47.3	0.1	2.29	2.2	16.78	0.06	0.002	5.8	0.30

This report supersedes all previous preliminary and final reports with this file number dated prior to the date on this certificate. Signature indicates final approval; preliminary reports are unsigned and should be used for reference only.

BUREAU VERITAS MINERAL LABORATORIES Canada

www.bureauveritas.com/um

Bureau Veritas Commodities Canada Ltd.

9050 Shaughnessy St Vancouver British Columbia V6P 6E5 Canada
PHONE (604) 253-3158

Client: **Kore Mining Ltd.**
Suite 1601 - 277 Thurlow St.
Vancouver British Columbia V6C 0C1 Canada

Project: GC
Report Date: March 11, 2021

CERTIFICATE OF ANALYSIS VAN20002885.1

		Method	MA250
		Analyte	Tl
		Unit	ppm
		MDL	0.05
3782383	Drill Core		0.82
3782384	Drill Core		0.56
3782385	Drill Core		0.48
3782386	Drill Core		0.82
3782387	Drill Core		1.23
3782388	Drill Core		0.97
3782389	Drill Core		1.17
3782390	Rock Pulp		0.13
3782391	Drill Core		1.01
3782392	Drill Core		1.02
3782393	Drill Core		0.95
3782394	Drill Core		1.39
3782395	Drill Core		3.03
3782396	Drill Core		1.89
3782397	Drill Core		1.59
3782398	Drill Core		0.61
3782399	Drill Core		0.52
3782400	Rock Pulp		0.55
3782401	Drill Core		0.56
3782402	Drill Core		1.00
3782403	Drill Core		0.94
3782404	Drill Core		0.80
3782405	Drill Core		0.91
3782406	Drill Core		1.18
3782407	Drill Core		0.93
3782408	Drill Core		0.90
3782409	Drill Core		0.95
3782410	Rock Pulp		0.16
3782411	Drill Core		1.15
3782412	Drill Core		1.19

This report supersedes all previous preliminary and final reports with this file number dated prior to the date on this certificate. Signature indicates final approval; preliminary reports are unsigned and should be used for reference only.

BUREAU VERITAS MINERAL LABORATORIES Canada

www.bureauveritas.com/um

Bureau Veritas Commodities Canada Ltd.

9050 Shaughnessy St Vancouver British Columbia V6P 6E5 Canada
PHONE (604) 253-3158

Client: **Kore Mining Ltd.**
Suite 1601 - 277 Thurlow St.
Vancouver British Columbia V6C 0C1 Canada

Project: GC
Report Date: March 11, 2021

CERTIFICATE OF ANALYSIS VAN20002885.1

Method		WGHT	FA450	MA250	MA250	MA250	MA250	MA250	MA250	MA250	MA250	MA250	MA250	MA250	MA250	MA250	MA250	MA250	MA250	MA250	MA250
Analyte		Wgt	Au	Mo	Cu	Pb	Zn	Ag	Ni	Co	Mn	Fe	As	U	Th	Sr	Cd	Sb	Bi	V	Ca
Unit		kg	ppm	ppm	ppm	ppm	ppm	ppb	ppm	ppm	ppm	%	ppm	ppm	ppm	ppm	ppm	ppm	ppm	ppm	%
MDL		0.01	0.005	0.05	0.1	0.02	0.2	20	0.1	0.2	1	0.01	0.2	0.1	0.1	1	0.02	0.02	0.04	1	0.01
3782413	Drill Core	1.49	0.254	48.86	79.3	59.83	130.2	612	42.1	12.0	630	2.69	557.5	4.3	6.2	161	1.27	7.05	0.21	156	3.11
3782414	Drill Core	3.13	<0.005	1.71	58.8	6.10	70.7	289	27.9	9.7	511	2.39	2.4	2.4	5.8	119	0.26	1.46	0.19	74	1.59
3782415	Drill Core	1.05	0.008	99.06	145.3	5.81	86.8	627	64.4	30.3	1113	5.14	4.2	4.2	3.3	261	0.83	3.03	0.16	323	4.49
3782416	Drill Core	1.58	0.007	99.37	59.2	12.54	209.2	535	48.4	10.1	1089	2.68	5.7	6.2	5.8	116	3.79	3.17	0.16	223	4.90
3782417	Drill Core	1.41	<0.005	1.01	122.0	1.87	99.3	319	36.4	39.6	1499	6.73	13.1	1.1	2.0	413	0.20	1.70	<0.04	303	4.23
3782418	Drill Core	2.59	<0.005	0.83	137.4	1.80	111.3	372	41.1	40.2	1516	7.10	10.1	0.7	1.4	605	0.43	1.23	<0.04	357	4.90
3782419	Drill Core	4.63	<0.005	16.51	89.5	7.91	212.4	429	44.2	15.1	508	3.24	0.3	3.0	5.2	134	2.68	2.60	0.17	187	1.59
3782420	Rock Pulp	0.07	0.142	3.97	9.1	10.41	76.1	307	23.4	6.0	234	1.03	79.9	3.0	5.8	151	0.71	43.14	0.08	118	11.55
3782421	Drill Core	3.15	<0.005	10.55	75.9	6.74	154.7	433	40.2	13.0	440	2.94	1.4	3.0	5.4	133	2.47	2.33	0.17	156	1.88
3782422	Drill Core	3.81	<0.005	0.96	140.6	1.79	106.5	325	50.4	35.0	1026	6.61	1.2	1.2	2.8	400	0.70	1.20	0.05	266	4.03
3782423	Drill Core	3.24	0.007	4.79	257.7	7.11	98.9	777	41.0	15.9	426	3.14	6.5	2.1	5.2	147	0.94	1.62	0.18	161	2.37
3782424	Drill Core	1.02	0.010	4.10	75.3	6.89	59.9	269	31.3	13.2	449	2.99	71.7	2.1	5.4	197	0.43	2.48	0.16	99	2.83
3782425	Drill Core	1.06	0.005	4.72	71.2	5.15	58.5	233	34.8	12.9	402	2.93	9.1	2.5	6.0	188	0.36	1.91	0.15	98	1.83
3782426	Drill Core	4.69	0.006	0.60	130.8	1.59	81.8	349	70.8	43.3	1235	7.00	4.7	0.6	1.5	371	0.35	1.32	<0.04	315	6.29
3782427	Drill Core	3.94	<0.005	0.59	37.5	7.25	81.5	214	23.3	8.9	860	2.34	3.8	1.7	5.9	220	0.19	0.78	0.13	65	3.28
3782428	Drill Core	4.12	0.005	0.42	58.5	5.04	55.8	269	28.1	8.7	442	2.53	3.3	1.3	5.8	192	0.08	0.85	0.13	78	1.60
3782429	Drill Core	4.14	0.005	0.87	63.6	5.96	69.6	365	30.4	10.2	526	2.58	4.3	1.9	6.5	198	0.20	0.88	0.14	75	1.98
3782430	Rock Pulp	0.07	<0.005	4.80	19.5	3.31	37.5	<20	12.1	4.5	663	2.52	3.0	1.2	2.6	181	0.02	0.26	<0.04	32	1.55
3782431	Drill Core	5.07	0.005	8.97	60.7	8.27	111.3	499	34.8	11.2	604	2.78	6.0	2.3	5.5	258	0.73	1.07	0.11	111	2.39
3782432	Drill Core	2.06	0.010	0.92	95.8	3.02	73.1	541	34.6	29.6	1145	5.52	8.3	0.7	1.3	520	0.08	0.62	<0.04	214	4.88
3782433	Drill Core	3.91	0.013	2.21	63.4	7.04	90.3	819	30.6	11.0	366	2.61	3.4	1.7	5.1	204	0.42	1.11	0.11	110	1.92
3782434	Drill Core	4.48	<0.005	0.84	65.8	6.57	77.3	642	31.0	10.7	437	2.48	9.4	1.9	5.6	203	0.24	1.17	0.12	86	2.16
3782435	Drill Core	4.78	0.006	0.63	54.5	4.92	70.6	326	25.5	8.0	402	2.37	6.8	1.7	5.0	202	0.23	0.65	0.10	77	1.93
3782436	Drill Core	3.51	<0.005	0.50	40.7	4.61	61.5	205	28.1	9.3	552	2.48	3.1	1.5	4.5	340	0.13	0.62	0.11	75	3.06
3782437	Drill Core	6.02	<0.005	1.12	95.4	3.66	69.3	304	415.8	58.6	1140	6.32	9.3	0.7	1.5	185	0.09	1.51	<0.04	211	6.26
3782438	Drill Core	3.62	0.006	0.81	48.5	10.25	82.8	311	29.3	11.1	402	2.71	30.7	1.4	4.2	451	0.16	0.77	0.12	78	1.67
3782439	Drill Core	4.36	<0.005	0.64	55.5	7.56	74.0	314	25.1	10.5	731	2.36	10.6	1.7	4.4	428	0.12	0.56	0.10	86	2.94
3782440	Rock Pulp	0.07	1.240	14.88	913.8	4596.41	1094.5	85068	14.2	21.9	1110	4.19	31.6	1.6	3.1	492	8.83	72.99	0.48	170	4.91
3782441	Drill Core	5.20	<0.005	3.35	74.9	9.52	89.2	638	30.9	9.1	682	2.57	0.7	1.9	5.3	311	0.68	1.96	0.19	88	2.80
3782442	Drill Core	1.85	<0.005	0.65	73.5	1.60	61.5	370	104.4	42.5	1237	5.91	10.7	0.9	2.0	504	<0.02	2.42	<0.04	213	9.01

This report supersedes all previous preliminary and final reports with this file number dated prior to the date on this certificate. Signature indicates final approval; preliminary reports are unsigned and should be used for reference only.

BUREAU VERITAS MINERAL LABORATORIES Canada

www.bureauveritas.com/um

Bureau Veritas Commodities Canada Ltd.

9050 Shaughnessy St Vancouver British Columbia V6P 6E5 Canada
PHONE (604) 253-3158

Client: **Kore Mining Ltd.**
Suite 1601 - 277 Thurlow St.
Vancouver British Columbia V6C 0C1 Canada

Project: GC
Report Date: March 11, 2021

CERTIFICATE OF ANALYSIS VAN20002885.1

Method		MA250	MA250	MA250	MA250	MA250	MA250	MA250	MA250	MA250	MA250	MA250	MA250	MA250	MA250	MA250	MA250	MA250	MA250	MA250	MA250
Analyte		P	La	Cr	Mg	Ba	Ti	Al	Na	K	W	Zr	Sn	Be	Sc	S	Y	Ce	Pr	Nd	Sm
Unit		%	ppm	ppm	%	ppm	%	%	%	%	ppm	ppm	ppm	ppm	ppm	%	ppm	ppm	ppm	ppm	ppm
MDL		0.001	0.1	1	0.01	1	0.001	0.01	0.001	0.01	0.1	0.2	0.1	1	0.1	0.04	0.1	0.02	0.1	0.1	0.1
3782413	Drill Core	0.053	19.2	48	1.90	177	0.279	5.49	0.229	2.31	3.2	63.6	1.0	1	9.3	0.89	16.9	36.86	4.6	17.6	3.6
3782414	Drill Core	0.050	18.6	38	1.95	360	0.265	5.64	0.559	2.33	1.3	61.4	1.2	1	9.4	0.77	15.2	36.57	4.3	16.8	3.3
3782415	Drill Core	0.135	16.2	111	3.08	133	0.343	7.25	1.284	1.99	1.0	43.0	1.0	1	21.9	1.91	21.6	29.55	3.9	16.7	3.9
3782416	Drill Core	0.044	22.9	54	2.35	461	0.250	4.28	0.040	1.22	1.6	59.1	1.4	1	8.9	0.81	23.8	40.68	5.2	19.8	4.4
3782417	Drill Core	0.113	11.2	75	3.54	510	0.464	7.88	1.507	2.45	0.9	31.8	0.6	<1	30.6	1.31	15.7	21.58	2.9	13.1	3.4
3782418	Drill Core	0.102	8.8	95	4.06	693	0.500	7.85	2.242	1.06	0.9	30.7	0.5	<1	35.5	1.51	14.9	17.20	2.3	12.2	2.9
3782419	Drill Core	0.059	17.0	60	2.10	198	0.310	6.16	0.656	2.61	1.3	60.4	1.2	1	13.3	1.19	16.5	34.39	4.3	17.0	3.7
3782420	Rock Pulp	0.025	21.4	24	3.60	412	0.110	3.46	0.125	1.04	23.2	29.2	0.6	<1	4.1	<0.04	14.3	37.06	4.8	17.8	3.2
3782421	Drill Core	0.053	15.3	67	1.90	85	0.279	5.63	0.679	1.96	1.3	62.9	1.0	1	11.0	0.97	14.7	30.91	3.8	15.1	3.2
3782422	Drill Core	0.089	11.3	96	3.62	577	0.429	7.07	1.681	1.25	0.7	38.3	0.8	<1	28.1	1.33	14.6	22.11	2.8	12.1	2.7
3782423	Drill Core	0.068	18.1	54	1.88	89	0.301	5.58	0.798	1.55	1.7	64.5	1.0	1	10.6	1.03	15.9	34.90	4.4	17.4	3.4
3782424	Drill Core	0.071	16.9	44	1.73	84	0.279	5.41	1.052	1.74	3.6	63.2	0.8	1	9.2	1.06	15.0	32.54	4.1	16.0	3.1
3782425	Drill Core	0.071	19.0	44	1.88	154	0.317	5.88	1.183	1.92	4.1	73.8	1.0	2	10.3	0.78	15.2	35.44	4.4	16.2	3.3
3782426	Drill Core	0.092	7.0	170	4.27	1275	0.470	7.24	1.208	1.76	0.6	28.8	0.5	<1	37.7	0.75	11.9	13.64	1.9	8.8	2.1
3782427	Drill Core	0.049	18.4	36	2.40	1297	0.264	4.75	0.778	1.35	1.4	56.4	1.1	1	8.5	0.05	14.1	34.38	4.2	15.7	3.2
3782428	Drill Core	0.055	19.2	46	1.83	1270	0.283	4.81	0.657	1.68	1.3	55.9	1.1	2	10.7	0.12	16.2	36.39	4.5	18.4	3.2
3782429	Drill Core	0.050	21.3	50	2.00	1213	0.309	5.01	0.791	1.75	1.2	61.7	1.2	<1	10.7	0.16	18.8	39.98	4.8	19.6	4.0
3782430	Rock Pulp	0.037	10.9	21	0.47	725	0.193	6.37	3.225	1.45	0.4	45.5	2.1	<1	5.7	0.04	13.6	20.80	2.5	10.3	2.4
3782431	Drill Core	0.077	20.2	58	2.17	1372	0.300	5.74	0.952	1.98	1.0	63.6	1.1	1	10.1	0.24	17.7	37.86	4.5	17.0	3.7
3782432	Drill Core	0.128	8.1	74	2.88	1199	0.329	8.14	2.119	1.84	0.5	32.9	0.5	1	17.3	0.39	13.9	15.97	2.1	9.7	2.6
3782433	Drill Core	0.067	17.8	49	1.62	298	0.307	5.56	1.225	1.78	1.0	62.5	1.0	1	10.1	0.43	17.2	33.83	4.2	17.0	3.3
3782434	Drill Core	0.077	20.0	55	1.77	741	0.300	5.05	0.793	1.83	2.3	59.5	1.1	1	10.6	0.39	18.7	36.16	4.7	18.7	4.0
3782435	Drill Core	0.072	16.7	46	1.47	1307	0.249	4.72	0.896	1.55	1.2	52.7	0.9	1	9.8	0.27	15.6	29.55	3.9	16.5	3.1
3782436	Drill Core	0.061	18.1	48	2.00	1568	0.239	5.55	2.109	1.16	1.0	50.1	0.8	2	9.3	0.22	16.1	31.96	4.2	16.1	3.3
3782437	Drill Core	0.085	6.9	758	8.97	328	0.309	4.97	0.156	0.21	0.4	28.7	0.4	1	30.4	0.20	9.5	13.34	1.8	8.1	2.4
3782438	Drill Core	0.064	14.1	46	1.89	965	0.258	6.09	2.141	1.76	2.4	51.1	1.1	1	8.9	0.25	12.7	26.92	3.3	13.3	2.8
3782439	Drill Core	0.103	19.6	40	1.78	2161	0.290	5.72	1.449	1.89	1.1	54.8	1.0	<1	10.0	0.12	19.3	34.13	4.6	18.9	3.8
3782440	Rock Pulp	0.103	10.4	27	1.85	954	0.325	7.94	2.313	1.52	5.3	41.8	1.3	<1	14.6	0.96	13.2	20.16	2.6	10.4	2.9
3782441	Drill Core	0.073	18.0	49	2.07	439	0.281	5.52	1.275	1.76	1.3	61.6	1.2	2	9.9	0.72	17.3	33.36	4.5	16.7	3.3
3782442	Drill Core	0.091	10.6	350	5.08	327	0.298	5.73	0.508	1.02	1.0	24.3	0.6	<1	41.9	0.72	15.6	18.61	2.6	11.2	2.7

This report supersedes all previous preliminary and final reports with this file number dated prior to the date on this certificate. Signature indicates final approval; preliminary reports are unsigned and should be used for reference only.

BUREAU VERITAS MINERAL LABORATORIES Canada

www.bureauveritas.com/um

Bureau Veritas Commodities Canada Ltd.

9050 Shaughnessy St Vancouver British Columbia V6P 6E5 Canada
PHONE (604) 253-3158

Client: **Kore Mining Ltd.**
Suite 1601 - 277 Thurlow St.
Vancouver British Columbia V6C 0C1 Canada

Project: GC
Report Date: March 11, 2021

CERTIFICATE OF ANALYSIS VAN20002885.1

Method		MA250	MA250	MA250	MA250	MA250	MA250	MA250	MA250	MA250	MA250	MA250	MA250	MA250	MA250	MA250	MA250	MA250	MA250	MA250	MA250
Analyte		Eu	Gd	Tb	Dy	Ho	Er	Tm	Yb	Lu	Hf	Li	Rb	Ta	Nb	Cs	Ga	In	Re	Se	Te
Unit		ppm	ppm	ppm	ppm	ppm	ppm	ppm	ppm	ppm	ppm	ppm	ppm	ppm	ppm	ppm	ppm	ppm	ppm	ppm	ppm
MDL		0.1	0.1	0.1	0.1	0.1	0.1	0.1	0.1	0.1	0.02	0.1	0.1	0.1	0.04	0.1	0.02	0.01	0.002	0.3	0.05
3782413	Drill Core	0.8	3.4	0.5	2.9	0.7	1.8	0.3	1.7	0.3	1.85	17.7	77.0	0.5	7.11	3.2	13.12	0.02	0.019	4.1	0.40
3782414	Drill Core	0.9	3.2	0.4	3.0	0.6	1.8	0.3	1.7	0.2	1.91	19.9	77.9	0.4	6.77	2.7	13.94	0.02	0.004	2.0	0.17
3782415	Drill Core	1.1	4.1	0.6	3.7	0.8	2.2	0.3	2.0	0.3	1.33	22.6	64.2	0.2	3.18	2.1	14.57	0.06	0.057	8.5	0.34
3782416	Drill Core	1.0	3.9	0.6	3.8	0.9	2.7	0.3	2.1	0.3	1.64	24.6	44.8	0.5	6.53	2.3	10.60	0.04	0.067	5.9	0.77
3782417	Drill Core	1.0	3.8	0.4	2.5	0.6	1.5	0.3	1.5	0.2	0.99	27.7	57.5	0.1	1.97	2.1	15.97	0.06	<0.002	3.9	0.28
3782418	Drill Core	1.0	3.1	0.4	3.0	0.6	1.5	0.2	1.4	0.2	0.89	32.8	26.9	0.1	2.21	1.3	15.97	0.06	<0.002	4.4	0.48
3782419	Drill Core	0.8	2.9	0.4	2.8	0.6	2.0	0.4	1.6	0.3	1.91	19.3	84.6	0.5	6.91	2.6	15.05	0.05	0.009	5.1	0.18
3782420	Rock Pulp	0.7	2.5	0.3	1.9	0.4	1.2	0.2	1.3	0.2	0.82	17.6	40.3	0.2	3.07	2.1	7.42	0.02	<0.002	0.7	1.52
3782421	Drill Core	0.7	3.4	0.4	2.9	0.5	1.7	0.2	1.6	0.2	1.74	18.5	76.1	0.5	6.91	2.7	12.89	0.03	0.012	6.7	0.28
3782422	Drill Core	0.9	3.1	0.4	2.4	0.5	1.6	0.2	1.4	0.2	1.18	22.6	39.6	0.2	3.69	1.3	14.23	0.07	0.004	3.7	0.30
3782423	Drill Core	0.8	3.4	0.4	3.1	0.6	1.6	0.3	1.7	0.2	1.91	19.8	60.2	0.4	6.27	2.6	13.61	0.06	0.011	5.8	0.28
3782424	Drill Core	0.8	3.1	0.4	2.7	0.6	1.9	0.2	1.6	0.2	2.04	17.7	66.1	0.4	6.24	2.4	13.27	0.03	0.002	4.0	0.24
3782425	Drill Core	0.6	3.1	0.4	2.8	0.6	1.7	0.3	1.7	0.2	2.16	19.0	72.5	0.5	7.44	2.5	14.33	0.02	<0.002	3.5	0.24
3782426	Drill Core	0.7	2.7	0.3	2.2	0.5	1.2	0.2	1.3	0.2	0.81	21.8	48.4	0.1	1.81	1.4	14.34	0.06	<0.002	1.5	0.66
3782427	Drill Core	0.6	2.6	0.4	2.6	0.6	1.5	0.2	1.7	0.2	1.73	23.8	41.7	0.4	6.61	1.4	11.88	0.03	<0.002	0.4	0.45
3782428	Drill Core	0.7	3.1	0.4	2.9	0.6	1.8	0.2	1.8	0.2	1.51	17.0	53.3	0.5	6.71	1.7	11.82	0.02	<0.002	0.5	0.32
3782429	Drill Core	0.7	4.6	0.5	3.3	0.7	2.2	0.3	1.8	0.3	1.71	19.7	55.8	0.5	7.73	1.8	12.03	0.02	<0.002	1.2	0.45
3782430	Rock Pulp	0.6	2.5	0.3	2.2	0.5	1.5	0.3	1.6	0.3	1.44	2.1	27.3	0.3	4.87	0.3	12.22	0.03	<0.002	<0.3	<0.05
3782431	Drill Core	0.8	3.4	0.5	3.3	0.7	1.7	0.3	1.8	0.3	1.68	20.3	73.5	0.6	9.78	2.5	13.27	0.05	0.006	2.5	0.27
3782432	Drill Core	0.7	2.9	0.3	2.9	0.6	1.6	0.2	1.5	0.2	0.99	27.0	56.0	0.1	1.48	1.9	15.14	0.04	<0.002	1.6	0.35
3782433	Drill Core	0.9	3.4	0.4	3.2	0.7	1.8	0.3	1.7	0.3	1.67	15.5	62.3	0.5	7.76	2.2	12.37	0.04	0.006	3.9	0.51
3782434	Drill Core	0.8	3.9	0.5	3.2	0.7	2.0	0.3	1.9	0.3	1.76	18.5	67.1	0.5	7.36	2.8	11.87	0.05	0.007	3.0	0.28
3782435	Drill Core	0.7	3.2	0.4	2.9	0.6	1.6	0.3	1.6	0.3	1.45	14.6	55.5	0.4	6.48	2.1	11.20	0.03	0.002	2.3	0.30
3782436	Drill Core	0.6	3.9	0.4	2.6	0.6	1.9	0.3	1.6	0.2	1.59	15.7	32.7	0.4	6.10	1.6	12.61	0.01	<0.002	1.0	0.39
3782437	Drill Core	0.6	2.3	0.2	1.7	0.4	1.0	0.2	1.0	0.1	0.85	31.0	7.2	0.1	1.76	1.4	9.58	0.03	0.002	0.6	1.93
3782438	Drill Core	0.6	2.6	0.3	2.7	0.6	1.7	0.2	1.5	0.2	1.46	16.4	43.0	0.4	7.14	1.7	14.34	0.04	0.007	2.5	0.22
3782439	Drill Core	0.8	4.4	0.5	3.3	0.7	2.1	0.3	2.0	0.3	1.64	16.5	58.8	0.4	6.57	1.9	13.33	0.04	<0.002	1.1	0.30
3782440	Rock Pulp	0.8	2.6	0.3	2.6	0.6	1.4	0.3	1.5	0.2	1.36	22.6	49.7	0.2	2.33	2.9	15.45	0.09	0.051	1.6	0.70
3782441	Drill Core	0.8	3.4	0.5	3.4	0.7	2.0	0.3	2.1	0.3	1.75	18.7	65.6	0.5	7.42	2.0	13.71	0.04	0.004	6.5	0.33
3782442	Drill Core	0.8	3.3	0.4	2.7	0.6	1.5	0.2	1.3	0.2	0.77	29.8	54.1	0.1	1.48	2.0	11.46	0.04	<0.002	3.5	1.23

This report supersedes all previous preliminary and final reports with this file number dated prior to the date on this certificate. Signature indicates final approval; preliminary reports are unsigned and should be used for reference only.

BUREAU VERITAS MINERAL LABORATORIES Canada

www.bureauveritas.com/um

Bureau Veritas Commodities Canada Ltd.

9050 Shaughnessy St Vancouver British Columbia V6P 6E5 Canada
PHONE (604) 253-3158

Client: **Kore Mining Ltd.**
Suite 1601 - 277 Thurlow St.
Vancouver British Columbia V6C 0C1 Canada

Project: GC
Report Date: March 11, 2021

CERTIFICATE OF ANALYSIS VAN20002885.1

		Method	MA250
		Analyte	Tl
		Unit	ppm
		MDL	0.05
3782413	Drill Core		1.02
3782414	Drill Core		1.06
3782415	Drill Core		1.02
3782416	Drill Core		0.66
3782417	Drill Core		0.97
3782418	Drill Core		0.42
3782419	Drill Core		1.15
3782420	Rock Pulp		0.63
3782421	Drill Core		0.95
3782422	Drill Core		0.57
3782423	Drill Core		0.69
3782424	Drill Core		0.76
3782425	Drill Core		0.83
3782426	Drill Core		0.62
3782427	Drill Core		0.51
3782428	Drill Core		0.59
3782429	Drill Core		0.59
3782430	Rock Pulp		0.15
3782431	Drill Core		0.71
3782432	Drill Core		0.56
3782433	Drill Core		0.58
3782434	Drill Core		0.60
3782435	Drill Core		0.50
3782436	Drill Core		0.34
3782437	Drill Core		0.07
3782438	Drill Core		0.53
3782439	Drill Core		0.56
3782440	Rock Pulp		0.58
3782441	Drill Core		0.56
3782442	Drill Core		0.38

This report supersedes all previous preliminary and final reports with this file number dated prior to the date on this certificate. Signature indicates final approval; preliminary reports are unsigned and should be used for reference only.

BUREAU VERITAS MINERAL LABORATORIES Canada

www.bureauveritas.com/um

Bureau Veritas Commodities Canada Ltd.

9050 Shaughnessy St Vancouver British Columbia V6P 6E5 Canada
PHONE (604) 253-3158

Client: **Kore Mining Ltd.**
Suite 1601 - 277 Thurlow St.
Vancouver British Columbia V6C 0C1 Canada

Project: GC
Report Date: March 11, 2021

CERTIFICATE OF ANALYSIS VAN20002885.1

Method		WGHT	FA450	MA250	MA250	MA250	MA250	MA250	MA250	MA250	MA250	MA250	MA250	MA250	MA250	MA250	MA250	MA250	MA250	MA250	MA250
Analyte		Wgt	Au	Mo	Cu	Pb	Zn	Ag	Ni	Co	Mn	Fe	As	U	Th	Sr	Cd	Sb	Bi	V	Ca
Unit		kg	ppm	ppm	ppm	ppm	ppm	ppb	ppm	ppm	ppm	%	ppm	ppm	ppm	ppm	ppm	ppm	ppm	ppm	%
MDL		0.01	0.005	0.05	0.1	0.02	0.2	20	0.1	0.2	1	0.01	0.2	0.1	0.1	1	0.02	0.02	0.04	1	0.01
3782443	Drill Core	5.54	<0.005	2.22	73.8	6.69	80.4	587	39.6	12.6	462	2.95	3.3	2.6	6.5	249	0.25	1.70	0.21	120	2.13
3782444	Drill Core	2.12	<0.005	2.61	93.6	12.71	134.1	721	48.7	11.2	490	2.92	14.9	2.6	6.3	198	0.53	2.26	0.22	103	2.44
3782445	Drill Core	2.24	<0.005	3.07	93.0	13.91	134.3	770	50.6	11.0	488	2.87	11.9	2.6	6.2	191	0.47	2.55	0.24	108	2.35
3782446	Drill Core	4.38	<0.005	2.62	84.9	8.39	117.6	537	42.7	15.6	737	3.41	5.5	1.9	3.8	348	0.41	1.33	0.12	140	2.90
3782447	Drill Core	4.99	<0.005	0.94	69.3	6.17	91.4	342	29.2	12.7	609	3.36	3.3	1.3	3.5	352	0.18	0.84	0.11	129	2.68
3782448	Drill Core	4.57	0.011	1.99	94.6	10.07	98.9	654	49.9	11.4	694	3.06	0.5	2.4	5.3	209	0.22	2.52	0.17	103	2.78
3782449	Drill Core	2.94	<0.005	0.68	72.3	4.37	68.8	348	31.3	9.9	500	2.66	3.4	1.8	5.3	286	0.09	0.86	0.12	89	1.06
3782450	Rock Pulp	0.07	<0.005	4.56	18.3	2.93	34.1	<20	11.4	4.5	662	2.51	2.5	1.2	2.9	176	0.05	0.29	<0.04	33	1.55
3782451	Drill Core	1.53	<0.005	1.64	62.8	1.56	83.9	194	48.5	37.7	1446	7.21	4.2	1.1	1.8	601	0.16	1.83	0.04	287	6.08
3782452	Drill Core	4.14	<0.005	4.24	217.6	2.74	43.0	651	21.9	10.0	828	2.72	1.0	1.6	4.1	423	0.49	1.07	0.04	61	5.79
3782453	Drill Core	4.70	<0.005	3.26	12.0	3.14	31.9	48	17.9	7.1	812	2.42	2.9	1.7	4.6	327	0.09	0.78	<0.04	52	3.54
3782454	Drill Core	3.39	<0.005	8.41	72.5	7.11	135.1	607	43.7	13.4	782	3.24	1.2	2.2	5.0	324	4.52	1.89	0.11	146	5.16
3782455	Drill Core	4.32	0.008	5.29	85.7	10.96	178.1	663	47.1	13.1	529	3.12	1.9	2.1	5.2	248	5.87	1.76	0.13	155	2.13
3782456	Drill Core	4.43	<0.005	0.75	78.7	9.33	83.0	450	31.6	11.6	467	2.99	3.0	1.6	5.3	274	0.10	0.82	0.16	88	1.91
3782457	Drill Core	2.93	0.008	0.71	76.7	9.73	95.7	483	36.0	12.2	792	3.25	1.0	2.4	4.5	319	0.16	1.22	0.13	127	3.63
3782458	Drill Core	4.30	<0.005	1.28	68.6	8.08	77.9	727	35.0	10.3	430	2.91	0.8	1.8	6.1	218	0.12	1.29	0.13	89	1.18
3782459	Drill Core	2.44	0.007	0.78	54.9	3.54	73.3	378	32.5	23.4	1264	5.60	5.5	1.2	2.1	536	0.05	1.28	0.06	220	5.04
3782460	Rock Pulp	0.07	0.123	3.93	8.9	9.98	72.8	340	22.6	5.6	236	1.02	79.6	3.1	5.9	151	0.76	39.83	0.09	120	11.35
3782461	Drill Core	3.16	0.006	1.33	72.4	10.17	109.3	603	49.0	13.9	589	3.60	4.1	2.4	5.7	273	0.19	1.21	0.13	118	1.80
3782462	Drill Core	5.28	0.006	5.95	72.0	7.81	111.4	656	50.0	15.5	2584	3.31	6.0	2.7	3.8	414	0.45	1.27	0.13	134	9.94
3782463	Drill Core	3.10	0.006	2.03	96.4	11.01	90.6	549	40.5	14.5	448	3.32	26.8	1.5	4.8	241	0.10	1.58	0.17	120	1.53
3782464	Drill Core	1.75	<0.005	0.50	80.5	8.46	75.6	313	27.7	13.9	664	3.52	3.5	1.2	3.2	400	0.07	0.69	0.12	136	2.04
3782465	Drill Core	1.61	<0.005	0.50	76.6	6.64	71.1	288	28.1	14.7	675	3.58	1.3	1.2	3.3	434	0.05	0.76	0.09	143	2.51
3782466	Drill Core	2.67	<0.005	0.46	109.3	4.82	80.2	359	61.7	42.2	1462	6.71	1.9	0.3	0.7	571	0.03	0.76	0.06	258	6.43
3782467	Drill Core	1.61	<0.005	0.83	92.6	3.15	73.4	273	76.9	43.8	1551	6.91	7.3	0.7	1.4	483	0.08	0.78	<0.04	266	7.33
3782468	Drill Core	5.82	<0.005	0.60	61.1	2.45	79.2	179	25.5	22.2	987	4.58	3.1	1.9	3.8	529	0.24	0.66	<0.04	163	3.68
3782469	Drill Core	4.76	0.008	1.61	51.3	4.66	68.4	205	17.5	18.0	998	4.07	2.0	1.6	3.6	551	0.08	1.69	0.06	152	3.47
3782470	Rock Pulp	0.07	<0.005	4.39	19.0	2.96	35.2	<20	11.7	4.5	673	2.53	2.2	1.2	2.7	174	<0.02	0.29	<0.04	33	1.54
3782471	Drill Core	5.75	<0.005	0.50	85.6	7.80	88.0	432	34.7	15.6	716	3.57	5.1	1.5	3.9	449	0.11	0.95	0.16	141	1.99
3782472	Drill Core	6.23	<0.005	3.00	93.3	7.12	112.7	493	46.0	15.3	648	3.66	4.0	1.5	3.8	386	0.32	1.31	0.17	120	1.80

This report supersedes all previous preliminary and final reports with this file number dated prior to the date on this certificate. Signature indicates final approval; preliminary reports are unsigned and should be used for reference only.

BUREAU VERITAS MINERAL LABORATORIES Canada

www.bureauveritas.com/um

Bureau Veritas Commodities Canada Ltd.

9050 Shaughnessy St Vancouver British Columbia V6P 6E5 Canada
PHONE (604) 253-3158

Client: **Kore Mining Ltd.**
Suite 1601 - 277 Thurlow St.
Vancouver British Columbia V6C 0C1 Canada

Project: GC
Report Date: March 11, 2021

CERTIFICATE OF ANALYSIS VAN20002885.1

Method		MA250	MA250	MA250	MA250	MA250	MA250	MA250	MA250	MA250	MA250	MA250	MA250	MA250	MA250	MA250	MA250	MA250	MA250	MA250	MA250
Analyte		P	La	Cr	Mg	Ba	Ti	Al	Na	K	W	Zr	Sn	Be	Sc	S	Y	Ce	Pr	Nd	Sm
Unit		%	ppm	ppm	%	ppm	%	%	%	%	ppm	ppm	ppm	ppm	ppm	%	ppm	ppm	ppm	ppm	ppm
MDL		0.001	0.1	1	0.01	1	0.001	0.01	0.001	0.01	0.1	0.2	0.1	1	0.1	0.04	0.1	0.02	0.1	0.1	0.1
3782443	Drill Core	0.083	21.1	69	2.16	270	0.336	5.77	1.046	2.47	1.5	67.7	1.7	2	12.8	0.79	21.8	38.71	5.5	18.4	4.5
3782444	Drill Core	0.073	22.4	74	2.20	236	0.301	4.55	0.664	1.57	2.2	67.9	1.4	1	11.8	0.98	21.6	38.80	5.7	21.5	4.3
3782445	Drill Core	0.076	21.2	72	2.19	183	0.306	4.52	0.685	1.61	2.1	70.2	1.3	1	11.8	0.92	22.0	37.71	5.3	21.3	4.6
3782446	Drill Core	0.122	16.8	51	2.29	451	0.378	6.95	1.246	2.83	2.0	55.8	1.2	1	11.7	0.64	21.2	30.37	4.3	16.6	3.7
3782447	Drill Core	0.126	16.7	41	2.02	1932	0.371	6.92	1.450	2.56	1.2	49.2	0.9	2	11.4	0.40	19.5	30.52	4.2	17.9	4.1
3782448	Drill Core	0.106	22.7	63	2.01	297	0.293	4.84	0.915	1.49	1.4	61.6	1.2	1	10.9	0.83	25.7	39.28	5.4	22.2	4.7
3782449	Drill Core	0.084	16.6	44	1.95	1220	0.301	6.09	1.284	2.85	2.2	62.3	1.2	<1	10.6	0.27	19.5	32.03	4.4	17.5	4.0
3782450	Rock Pulp	0.037	11.7	20	0.47	715	0.181	6.46	3.145	1.40	0.5	46.7	2.1	<1	5.6	0.04	13.5	22.01	2.6	9.9	2.2
3782451	Drill Core	0.150	11.4	121	3.52	1499	0.542	8.13	1.392	2.30	1.1	42.2	0.9	1	36.3	0.77	21.8	22.95	3.2	14.5	3.9
3782452	Drill Core	0.075	15.1	36	0.96	514	0.279	4.05	1.514	0.46	0.9	45.2	1.1	<1	7.5	0.38	19.2	27.51	3.7	15.1	3.0
3782453	Drill Core	0.072	16.4	35	1.27	528	0.314	4.32	2.041	0.60	0.8	56.8	1.2	<1	8.5	0.09	20.3	29.91	3.9	16.2	3.5
3782454	Drill Core	0.092	18.5	69	1.80	961	0.318	5.85	1.162	1.41	2.3	61.2	1.1	1	11.0	0.81	21.1	34.14	4.9	18.7	4.4
3782455	Drill Core	0.096	17.0	77	2.02	1130	0.336	6.06	0.983	2.50	5.0	63.2	1.2	1	11.6	0.50	17.7	32.19	4.2	17.0	3.9
3782456	Drill Core	0.089	17.8	48	1.90	1130	0.322	5.94	0.947	2.50	4.0	62.4	1.2	1	11.1	0.17	18.8	32.81	4.5	17.6	4.0
3782457	Drill Core	0.183	22.1	95	1.89	1295	0.348	6.41	0.682	2.72	4.3	62.5	1.2	<1	14.5	0.27	27.9	36.94	5.7	23.1	4.7
3782458	Drill Core	0.081	16.8	47	1.94	1216	0.311	5.69	0.598	2.73	5.8	67.6	1.4	1	10.6	0.30	17.1	32.58	4.5	16.3	3.4
3782459	Drill Core	0.176	11.6	39	2.22	1124	0.362	8.75	1.542	2.60	7.9	37.0	0.5	1	16.0	0.98	16.4	22.53	3.1	13.2	3.0
3782460	Rock Pulp	0.024	20.9	25	3.42	413	0.114	3.33	0.123	1.03	24.1	30.3	0.8	<1	3.9	0.05	14.1	36.98	4.8	16.9	3.3
3782461	Drill Core	0.149	22.2	114	1.89	1435	0.374	6.09	0.769	3.11	3.3	68.3	1.3	1	16.6	0.22	25.2	39.17	5.6	22.4	5.4
3782462	Drill Core	0.176	21.1	112	1.60	1116	0.326	5.31	0.621	2.27	2.3	61.6	0.8	<1	15.9	0.48	26.4	34.31	5.2	21.0	4.5
3782463	Drill Core	0.078	14.6	49	1.81	1306	0.337	6.13	0.535	2.84	5.5	57.6	1.1	1	12.5	0.20	14.9	27.87	3.5	15.1	3.3
3782464	Drill Core	0.114	12.6	46	1.87	1862	0.337	6.68	1.585	2.67	1.8	50.9	0.9	1	12.3	0.17	14.2	23.48	3.3	13.5	2.9
3782465	Drill Core	0.107	13.2	50	1.98	1659	0.338	6.77	1.724	2.43	1.7	50.5	0.8	1	13.6	0.26	16.4	24.33	3.2	13.7	2.6
3782466	Drill Core	0.096	5.4	237	3.79	1278	0.418	7.49	1.652	1.75	0.5	27.2	0.5	<1	33.2	0.54	13.4	11.18	1.7	8.0	2.3
3782467	Drill Core	0.095	8.3	300	4.16	302	0.387	6.19	1.900	0.42	0.9	30.6	0.5	<1	38.0	0.24	16.0	16.12	2.3	10.8	2.6
3782468	Drill Core	0.087	11.7	77	2.11	1038	0.276	7.84	3.249	1.91	0.4	52.7	0.6	<1	15.8	0.65	13.2	20.53	2.5	10.9	2.4
3782469	Drill Core	0.089	10.2	29	1.65	668	0.275	7.52	3.096	2.25	4.0	54.2	0.7	<1	10.5	0.70	11.2	18.33	2.2	9.7	2.0
3782470	Rock Pulp	0.037	11.3	19	0.47	726	0.186	6.35	3.172	1.46	0.6	46.5	2.2	<1	5.7	0.04	13.6	21.66	2.6	10.1	2.3
3782471	Drill Core	0.123	16.8	56	1.76	2448	0.350	6.86	1.570	2.80	2.4	56.3	1.0	1	14.2	0.14	18.0	29.91	4.2	17.4	3.6
3782472	Drill Core	0.102	15.3	52	1.83	2078	0.322	6.93	1.594	2.64	5.4	64.0	0.9	2	10.0	0.38	13.6	28.51	3.9	14.8	3.2

This report supersedes all previous preliminary and final reports with this file number dated prior to the date on this certificate. Signature indicates final approval; preliminary reports are unsigned and should be used for reference only.

BUREAU VERITAS MINERAL LABORATORIES Canada

www.bureauveritas.com/um

Bureau Veritas Commodities Canada Ltd.

9050 Shaughnessy St Vancouver British Columbia V6P 6E5 Canada
PHONE (604) 253-3158

Client: **Kore Mining Ltd.**
Suite 1601 - 277 Thurlow St.
Vancouver British Columbia V6C 0C1 Canada

Project: GC
Report Date: March 11, 2021

CERTIFICATE OF ANALYSIS VAN20002885.1

Method		MA250	MA250	MA250	MA250	MA250	MA250	MA250	MA250	MA250	MA250	MA250	MA250	MA250	MA250	MA250	MA250	MA250	MA250	MA250	MA250
Analyte		Eu	Gd	Tb	Dy	Ho	Er	Tm	Yb	Lu	Hf	Li	Rb	Ta	Nb	Cs	Ga	In	Re	Se	Te
Unit		ppm	ppm	ppm	ppm	ppm	ppm	ppm	ppm	ppm	ppm	ppm	ppm	ppm	ppm	ppm	ppm	ppm	ppm	ppm	ppm
MDL		0.1	0.1	0.1	0.1	0.1	0.1	0.1	0.1	0.1	0.02	0.1	0.1	0.1	0.04	0.1	0.02	0.01	0.002	0.3	0.05
3782443	Drill Core	1.1	3.8	0.7	4.1	0.8	2.3	0.3	2.4	0.3	2.29	19.2	79.5	0.6	8.20	2.6	14.53	0.05	0.009	5.3	0.35
3782444	Drill Core	1.0	3.8	0.6	4.2	0.9	2.5	0.4	2.3	0.4	2.11	22.1	50.4	0.6	7.76	2.4	11.75	0.06	0.008	6.1	0.42
3782445	Drill Core	1.0	4.5	0.6	4.2	0.8	2.5	0.3	2.7	0.4	2.09	22.4	49.5	0.6	7.96	2.2	11.77	0.05	0.011	7.0	0.48
3782446	Drill Core	1.1	4.5	0.6	4.0	0.8	2.3	0.3	2.2	0.3	1.72	21.2	74.5	0.4	6.17	2.6	14.58	0.05	0.007	3.3	0.36
3782447	Drill Core	1.0	4.0	0.6	3.7	0.7	2.1	0.3	2.0	0.3	1.41	19.5	70.4	0.4	5.61	2.7	14.94	0.05	0.002	2.5	0.17
3782448	Drill Core	1.0	4.3	0.6	4.3	0.9	2.9	0.4	2.6	0.4	1.83	19.3	49.4	0.5	6.63	1.9	11.83	0.06	0.012	5.9	0.35
3782449	Drill Core	0.8	3.9	0.5	3.6	0.8	2.3	0.3	2.1	0.3	1.73	20.5	68.4	0.6	8.05	2.5	15.11	0.03	0.004	2.2	0.22
3782450	Rock Pulp	0.6	2.1	0.3	2.4	0.5	1.7	0.3	1.6	0.3	1.47	2.6	28.8	0.4	4.77	0.3	11.52	0.02	<0.002	<0.3	0.07
3782451	Drill Core	1.3	4.6	0.6	3.9	0.8	2.3	0.3	2.1	0.3	1.51	23.1	74.5	0.2	3.64	2.7	18.59	0.10	0.002	3.8	0.58
3782452	Drill Core	0.8	3.4	0.4	3.1	0.6	2.0	0.3	1.7	0.2	1.51	8.8	12.2	0.4	5.36	0.5	10.96	0.06	0.007	3.0	0.51
3782453	Drill Core	0.9	3.5	0.5	3.8	0.9	2.3	0.3	2.2	0.3	1.79	10.5	16.4	0.4	6.09	0.6	8.94	0.04	0.003	0.6	0.42
3782454	Drill Core	1.0	4.3	0.5	3.4	0.8	2.2	0.3	2.2	0.3	1.81	21.7	50.9	0.5	6.63	4.4	14.10	0.04	0.012	6.0	0.54
3782455	Drill Core	0.8	3.5	0.5	3.3	0.6	1.8	0.3	2.3	0.3	1.94	21.3	78.6	0.5	7.71	2.9	14.05	0.06	0.011	5.9	0.33
3782456	Drill Core	0.9	3.6	0.5	3.6	0.7	2.1	0.3	2.2	0.3	1.78	19.2	77.3	0.5	8.32	2.7	14.43	0.04	<0.002	1.2	0.35
3782457	Drill Core	1.3	5.6	0.8	5.2	1.0	2.7	0.4	2.6	0.4	1.74	20.3	85.7	0.4	7.27	2.8	14.99	0.04	0.005	1.9	0.33
3782458	Drill Core	0.9	2.9	0.5	3.1	0.6	2.0	0.3	2.0	0.3	2.01	20.2	76.2	0.6	9.23	3.1	14.58	0.04	0.009	2.3	0.34
3782459	Drill Core	0.9	3.8	0.4	2.9	0.7	1.8	0.3	2.0	0.3	1.34	23.9	60.4	0.1	2.60	1.8	17.30	0.05	0.005	2.4	0.20
3782460	Rock Pulp	0.7	2.8	0.3	2.0	0.5	1.4	0.2	1.3	0.2	0.88	17.5	40.4	0.2	3.37	2.1	7.54	0.02	0.004	0.7	1.40
3782461	Drill Core	1.2	5.1	0.7	4.7	0.9	2.7	0.4	2.4	0.4	2.09	21.1	82.0	0.5	7.53	2.3	14.47	0.05	0.007	1.7	0.30
3782462	Drill Core	1.3	5.4	0.6	4.0	0.9	2.4	0.3	2.6	0.3	1.56	17.3	68.1	0.3	5.51	2.1	13.32	0.04	0.008	2.9	1.09
3782463	Drill Core	0.7	2.8	0.4	3.2	0.5	1.7	0.2	1.8	0.3	1.67	21.3	68.7	0.5	7.88	3.9	14.88	0.05	<0.002	1.6	0.27
3782464	Drill Core	0.8	2.9	0.4	2.6	0.6	1.6	0.2	1.8	0.2	1.59	19.0	63.8	0.5	8.03	2.8	13.97	0.03	0.004	1.1	0.23
3782465	Drill Core	0.7	3.6	0.4	2.9	0.6	1.7	0.2	1.7	0.3	1.48	17.9	59.8	0.4	7.68	2.9	14.35	0.04	<0.002	1.6	0.23
3782466	Drill Core	0.7	3.2	0.3	2.7	0.5	1.4	0.2	1.2	0.2	0.92	29.9	46.7	<0.1	0.96	1.9	15.19	0.07	0.004	1.6	0.90
3782467	Drill Core	1.1	3.4	0.4	2.8	0.6	1.6	0.2	1.5	0.2	0.95	26.9	8.1	<0.1	1.16	0.8	12.39	0.05	0.004	0.6	1.33
3782468	Drill Core	0.7	2.8	0.3	2.4	0.5	1.6	0.2	1.5	0.2	1.43	18.2	37.7	0.1	1.96	1.2	14.02	0.04	0.002	1.4	0.29
3782469	Drill Core	0.6	2.4	0.3	2.0	0.4	1.2	0.2	1.4	0.2	1.44	20.0	39.3	0.2	2.63	1.4	14.42	0.03	0.004	2.0	0.39
3782470	Rock Pulp	0.6	2.7	0.3	2.2	0.5	1.4	0.2	1.8	0.3	1.66	2.6	28.8	0.3	4.76	0.3	12.28	0.03	0.003	<0.3	0.08
3782471	Drill Core	0.9	3.7	0.5	3.3	0.7	2.0	0.3	2.0	0.3	1.52	19.0	61.9	0.4	7.94	2.8	15.15	0.06	0.006	1.4	0.32
3782472	Drill Core	0.8	3.0	0.4	2.6	0.6	1.6	0.2	1.5	0.2	1.90	19.0	56.2	0.6	9.34	2.7	16.47	0.05	<0.002	3.0	0.22

This report supersedes all previous preliminary and final reports with this file number dated prior to the date on this certificate. Signature indicates final approval; preliminary reports are unsigned and should be used for reference only.

BUREAU VERITAS MINERAL LABORATORIES Canada

www.bureauveritas.com/um

Bureau Veritas Commodities Canada Ltd.

9050 Shaughnessy St Vancouver British Columbia V6P 6E5 Canada
PHONE (604) 253-3158

Client: **Kore Mining Ltd.**
Suite 1601 - 277 Thurlow St.
Vancouver British Columbia V6C 0C1 Canada

Project: GC
Report Date: March 11, 2021

CERTIFICATE OF ANALYSIS VAN20002885.1

		Method	MA250
		Analyte	Tl
		Unit	ppm
		MDL	0.05
3782443	Drill Core		0.79
3782444	Drill Core		0.52
3782445	Drill Core		0.53
3782446	Drill Core		0.78
3782447	Drill Core		0.74
3782448	Drill Core		0.46
3782449	Drill Core		0.76
3782450	Rock Pulp		0.15
3782451	Drill Core		0.70
3782452	Drill Core		0.11
3782453	Drill Core		0.13
3782454	Drill Core		0.45
3782455	Drill Core		0.63
3782456	Drill Core		0.61
3782457	Drill Core		0.70
3782458	Drill Core		0.69
3782459	Drill Core		0.60
3782460	Rock Pulp		0.67
3782461	Drill Core		0.73
3782462	Drill Core		0.54
3782463	Drill Core		0.70
3782464	Drill Core		0.66
3782465	Drill Core		0.57
3782466	Drill Core		0.42
3782467	Drill Core		0.08
3782468	Drill Core		0.40
3782469	Drill Core		0.47
3782470	Rock Pulp		0.14
3782471	Drill Core		0.61
3782472	Drill Core		0.59

This report supersedes all previous preliminary and final reports with this file number dated prior to the date on this certificate. Signature indicates final approval; preliminary reports are unsigned and should be used for reference only.

BUREAU VERITAS MINERAL LABORATORIES Canada

www.bureauveritas.com/um

Bureau Veritas Commodities Canada Ltd.

9050 Shaughnessy St Vancouver British Columbia V6P 6E5 Canada
PHONE (604) 253-3158

Client: **Kore Mining Ltd.**
Suite 1601 - 277 Thurlow St.
Vancouver British Columbia V6C 0C1 Canada

Project: GC
Report Date: March 11, 2021

CERTIFICATE OF ANALYSIS VAN20002885.1

Method		WGHT	FA450	MA250	MA250	MA250	MA250	MA250	MA250	MA250	MA250	MA250	MA250	MA250	MA250	MA250	MA250	MA250	MA250	MA250
Analyte		Wgt	Au	Mo	Cu	Pb	Zn	Ag	Ni	Co	Mn	Fe	As	U	Th	Sr	Cd	Sb	Bi	V	Ca
Unit		kg	ppm	ppm	ppm	ppm	ppm	ppb	ppm	ppm	ppm	%	ppm	ppm	ppm	ppm	ppm	ppm	ppm	ppm	%
MDL		0.01	0.005	0.05	0.1	0.02	0.2	20	0.1	0.2	1	0.01	0.2	0.1	0.1	1	0.02	0.02	0.04	1	0.01
3782473	Drill Core	5.16	0.007	0.91	96.2	5.82	86.6	474	31.0	12.4	663	3.10	3.3	1.3	3.6	362	0.17	0.72	0.12	118	1.89
3782474	Drill Core	4.58	0.007	0.95	65.6	4.27	61.3	284	26.3	8.7	623	2.59	6.1	1.8	5.0	394	0.04	0.86	0.12	78	1.26
3782475	Drill Core	5.56	0.007	1.40	59.5	4.65	61.7	339	29.3	8.8	537	2.46	5.4	2.0	5.2	379	0.08	2.35	0.14	69	1.56
3782476	Drill Core	4.09	0.005	2.97	59.6	9.41	83.2	501	42.4	11.6	445	3.15	2.8	2.3	5.1	293	0.18	3.29	0.15	99	1.09
3782477	Drill Core	3.22	<0.005	0.97	116.4	1.78	77.2	409	51.6	39.3	1373	6.62	6.4	0.9	1.6	474	0.07	0.96	<0.04	255	4.42
3782478	Drill Core	4.84	0.006	3.30	69.9	12.27	188.8	769	52.4	11.5	470	2.92	2.4	3.1	5.1	277	0.71	3.46	0.30	125	1.37
3782479	Drill Core	5.31	<0.005	3.32	91.6	14.36	173.3	960	66.8	11.5	432	2.58	1.7	3.4	5.6	175	0.85	2.94	0.22	158	1.88
3782480	Rock Pulp	0.07	1.193	15.28	907.1	4374.75	1105.4	86132	13.5	21.3	1086	4.27	31.8	1.6	3.1	507	9.39	78.48	0.53	171	4.92
3782481	Drill Core	5.48	0.034	1.81	103.3	12.33	101.7	655	63.6	15.2	470	3.34	10.8	2.0	5.0	219	0.17	7.49	0.18	124	1.46
3782482	Drill Core	4.97	0.005	1.31	60.6	9.30	110.5	265	49.1	12.5	775	3.03	23.8	1.9	4.6	311	0.32	3.26	0.18	103	4.26
3782483	Drill Core	1.21	<0.005	1.42	81.0	1.82	55.1	202	51.3	30.8	1852	6.26	44.2	0.9	1.7	469	0.03	10.76	0.11	201	8.07
3782484	Drill Core	0.72	<0.005	1.36	74.6	6.95	81.6	306	45.6	14.6	928	2.61	8.8	1.6	4.1	305	0.24	3.17	0.17	100	4.28
3782485	Drill Core	0.71	0.009	1.45	85.8	7.90	113.4	379	45.4	14.6	849	2.55	8.1	1.3	3.8	290	0.46	2.68	0.19	98	3.28
3782486	Drill Core	2.25	0.007	1.01	89.9	3.82	78.5	262	25.4	24.3	1094	5.27	5.5	0.8	2.1	443	0.06	1.31	0.06	214	1.94
3782487	Drill Core	4.86	<0.005	0.80	110.3	3.04	66.1	341	91.4	47.6	1254	6.71	5.3	0.7	1.6	396	0.06	1.46	<0.04	294	6.60
3782488	Drill Core	2.04	<0.005	2.04	47.3	6.32	65.6	252	41.3	14.0	922	3.56	20.7	2.0	5.5	580	<0.02	5.86	0.18	105	4.75
3782489	Drill Core	4.27	0.009	0.98	63.1	3.89	101.2	256	36.8	20.1	893	4.55	7.9	1.4	3.4	406	0.18	1.54	0.13	175	1.49
3782490	Rock Pulp	0.07	<0.005	4.43	18.0	2.99	36.0	<20	11.7	4.4	661	2.51	2.8	1.1	2.5	172	<0.02	0.27	<0.04	32	1.53
3782491	Drill Core	3.11	0.008	1.01	41.9	3.88	82.0	177	44.9	14.1	762	2.74	11.8	1.9	6.6	206	0.19	1.15	0.10	96	1.98
3782492	Drill Core	3.15	0.141	0.67	75.8	2.98	83.4	287	47.0	35.5	1567	5.06	8.9	1.0	2.0	423	0.06	3.02	0.04	259	5.65
3782493	Drill Core	5.17	<0.005	1.00	20.9	5.10	54.6	153	27.6	9.3	1068	2.36	6.1	2.1	6.2	270	0.04	0.86	0.07	58	6.03
3782494	Drill Core	5.25	<0.005	1.48	44.6	6.16	98.7	273	42.8	12.3	727	3.16	5.8	2.2	6.5	212	0.23	1.86	0.19	96	3.58
3782495	Drill Core	4.35	0.040	1.12	69.9	2.11	90.9	217	28.8	29.0	1317	5.73	7.1	0.7	1.5	424	0.03	1.75	0.07	219	5.05
3782496	Drill Core	4.20	0.011	0.92	57.9	3.02	96.8	192	34.0	28.7	1419	5.99	8.6	0.9	1.9	514	0.05	1.31	0.06	233	5.60
3782497	Drill Core	3.38	<0.005	0.90	11.8	7.56	46.8	88	15.1	6.6	855	1.57	3.8	1.4	3.8	241	0.16	0.62	0.06	44	6.42
3782498	Drill Core	2.17	<0.005	0.84	27.6	5.17	41.2	97	24.8	11.8	950	2.58	6.2	1.3	3.4	300	0.08	0.43	<0.04	67	6.79
3782499	Drill Core	2.66	<0.005	1.01	17.0	4.38	37.4	57	17.0	8.0	1463	2.14	3.9	1.3	3.6	320	0.07	0.42	<0.04	55	8.91
3782500	Rock Pulp	0.07	0.117	3.88	9.5	9.77	74.5	344	23.9	6.0	237	1.03	81.3	3.0	5.9	151	0.65	40.85	0.08	122	12.09

This report supersedes all previous preliminary and final reports with this file number dated prior to the date on this certificate. Signature indicates final approval; preliminary reports are unsigned and should be used for reference only.

BUREAU VERITAS MINERAL LABORATORIES Canada

www.bureauveritas.com/um

Bureau Veritas Commodities Canada Ltd.

9050 Shaughnessy St Vancouver British Columbia V6P 6E5 Canada
PHONE (604) 253-3158

Client: **Kore Mining Ltd.**
Suite 1601 - 277 Thurlow St.
Vancouver British Columbia V6C 0C1 Canada

Project: GC
Report Date: March 11, 2021

CERTIFICATE OF ANALYSIS VAN20002885.1

Method		MA250	MA250	MA250	MA250	MA250	MA250	MA250	MA250	MA250	MA250	MA250	MA250	MA250	MA250	MA250	MA250	MA250	MA250	MA250	MA250
Analyte		P	La	Cr	Mg	Ba	Ti	Al	Na	K	W	Zr	Sn	Be	Sc	S	Y	Ce	Pr	Nd	Sm
Unit		%	ppm	ppm	%	ppm	%	%	%	%	ppm	ppm	ppm	ppm	ppm	%	ppm	ppm	ppm	ppm	ppm
MDL		0.001	0.1	1	0.01	1	0.001	0.01	0.001	0.01	0.1	0.2	0.1	1	0.1	0.04	0.1	0.02	0.1	0.1	0.1
3782473	Drill Core	0.110	15.9	43	1.63	2055	0.332	6.69	1.573	2.64	2.9	59.7	1.1	2	10.6	0.14	16.5	29.89	4.1	15.8	3.4
3782474	Drill Core	0.076	14.9	31	1.42	1699	0.264	6.55	2.270	1.93	2.0	61.3	0.8	1	8.5	0.10	12.1	28.33	3.6	13.7	3.0
3782475	Drill Core	0.070	15.8	32	1.30	1796	0.225	6.01	1.909	1.94	2.5	64.8	0.9	1	7.7	0.36	13.0	29.07	3.4	12.9	2.7
3782476	Drill Core	0.113	15.4	43	1.63	277	0.261	6.62	1.578	2.67	4.8	74.1	1.0	1	8.7	0.85	13.7	29.89	3.6	14.9	3.1
3782477	Drill Core	0.109	9.7	107	3.57	3250	0.465	8.07	1.862	1.37	9.1	38.9	0.4	<1	24.2	0.58	14.5	18.09	2.5	11.3	2.6
3782478	Drill Core	0.122	16.6	70	1.51	134	0.302	6.26	1.780	1.91	3.4	72.8	1.7	1	10.4	0.82	20.5	32.41	4.7	18.4	3.8
3782479	Drill Core	0.078	21.1	102	1.52	567	0.296	5.69	0.358	2.82	4.9	79.5	1.4	2	11.3	0.77	23.9	37.57	5.4	21.2	4.1
3782480	Rock Pulp	0.102	10.8	26	1.86	992	0.323	7.91	2.264	1.51	5.7	44.7	1.4	<1	14.7	0.96	14.1	20.86	2.9	11.5	3.0
3782481	Drill Core	0.092	17.0	67	1.56	289	0.325	5.89	0.854	1.81	17.1	62.1	1.1	1	13.7	0.82	18.1	33.42	4.3	17.5	3.9
3782482	Drill Core	0.083	19.3	48	1.49	869	0.261	5.03	0.711	1.49	6.8	58.8	1.0	1	10.9	0.44	22.4	33.95	4.6	17.2	4.1
3782483	Drill Core	0.093	12.3	129	2.74	697	0.333	6.12	0.393	1.29	15.5	31.7	0.5	<1	20.7	1.77	17.7	21.42	2.9	13.5	3.3
3782484	Drill Core	0.070	16.7	58	1.33	952	0.267	5.59	1.204	1.70	4.3	63.1	1.1	1	11.0	0.15	22.2	28.20	3.7	15.1	3.4
3782485	Drill Core	0.068	14.1	52	1.30	1057	0.265	5.85	1.479	1.89	5.1	53.1	1.1	1	9.9	0.13	18.7	24.36	3.4	13.3	2.7
3782486	Drill Core	0.108	9.1	38	2.22	3308	0.426	7.46	1.835	1.86	4.6	35.3	0.9	1	14.1	0.30	9.5	18.19	2.4	10.1	2.5
3782487	Drill Core	0.103	9.6	284	3.60	586	0.427	7.53	0.602	1.37	9.9	33.7	0.6	1	45.7	0.40	14.1	17.79	2.4	11.0	2.6
3782488	Drill Core	0.079	22.2	58	1.85	932	0.341	5.79	1.099	2.43	4.9	83.8	1.2	1	14.4	0.41	23.3	39.43	5.2	21.0	4.5
3782489	Drill Core	0.144	11.5	52	2.11	1354	0.380	7.85	1.452	2.92	6.1	55.1	1.1	<1	13.9	0.37	11.5	24.09	3.3	13.5	2.9
3782490	Rock Pulp	0.036	11.0	19	0.47	725	0.180	6.38	3.172	1.41	0.3	47.0	1.9	1	5.6	<0.04	13.3	20.73	2.6	9.5	2.0
3782491	Drill Core	0.060	20.9	41	1.62	456	0.336	5.07	1.128	1.50	2.2	68.4	1.3	1	10.4	0.12	17.6	42.91	4.8	19.8	3.9
3782492	Drill Core	0.131	10.4	137	2.64	931	0.384	8.13	0.869	2.74	6.0	39.0	0.9	<1	27.2	0.75	12.3	20.14	2.6	10.3	2.3
3782493	Drill Core	0.064	21.3	32	1.54	521	0.305	4.63	0.880	1.46	2.2	78.8	1.2	<1	8.4	0.12	23.2	39.13	5.1	19.8	3.9
3782494	Drill Core	0.061	21.8	45	2.05	630	0.345	5.66	0.401	1.93	5.4	84.4	1.5	1	11.6	0.28	22.7	40.94	5.2	19.4	4.6
3782495	Drill Core	0.148	8.6	70	2.32	1178	0.400	8.46	0.843	2.43	12.7	41.8	0.7	1	17.7	0.62	13.3	17.66	2.4	10.0	2.7
3782496	Drill Core	0.155	9.5	65	2.39	892	0.397	8.61	1.408	2.46	4.2	38.5	0.7	<1	20.3	0.41	13.7	19.11	2.6	11.8	3.1
3782497	Drill Core	0.078	12.8	25	0.95	561	0.266	3.65	0.825	1.52	2.5	56.4	0.8	<1	7.0	0.09	15.7	23.86	3.2	12.6	2.6
3782498	Drill Core	0.083	11.1	55	1.46	632	0.273	3.96	0.859	1.38	3.9	55.5	0.8	<1	10.4	<0.04	17.5	21.04	2.9	11.6	2.7
3782499	Drill Core	0.089	12.3	37	1.23	651	0.262	3.83	0.924	1.43	2.6	51.6	0.8	<1	9.0	<0.04	18.4	22.26	3.0	12.5	2.9
3782500	Rock Pulp	0.026	20.8	25	3.50	412	0.119	3.35	0.126	1.02	25.1	29.6	0.8	1	4.2	<0.04	14.2	37.20	4.7	17.3	3.5

This report supersedes all previous preliminary and final reports with this file number dated prior to the date on this certificate. Signature indicates final approval; preliminary reports are unsigned and should be used for reference only.

BUREAU VERITAS MINERAL LABORATORIES Canada

www.bureauveritas.com/um

Bureau Veritas Commodities Canada Ltd.

9050 Shaughnessy St Vancouver British Columbia V6P 6E5 Canada
PHONE (604) 253-3158

Client: **Kore Mining Ltd.**
Suite 1601 - 277 Thurlow St.
Vancouver British Columbia V6C 0C1 Canada

Project: GC
Report Date: March 11, 2021

CERTIFICATE OF ANALYSIS VAN20002885.1

Method		MA250	MA250	MA250	MA250	MA250	MA250	MA250	MA250	MA250	MA250	MA250	MA250	MA250	MA250	MA250	MA250	MA250	MA250	MA250	MA250
Analyte		Eu	Gd	Tb	Dy	Ho	Er	Tm	Yb	Lu	Hf	Li	Rb	Ta	Nb	Cs	Ga	In	Re	Se	Te
Unit		ppm	ppm	ppm	ppm	ppm	ppm	ppm	ppm	ppm	ppm	ppm	ppm	ppm	ppm	ppm	ppm	ppm	ppm	ppm	ppm
MDL		0.1	0.1	0.1	0.1	0.1	0.1	0.1	0.1	0.1	0.02	0.1	0.1	0.1	0.04	0.1	0.02	0.01	0.002	0.3	0.05
3782473	Drill Core	0.8	3.9	0.4	3.4	0.6	1.8	0.3	1.8	0.3	1.71	18.2	54.7	0.6	9.52	2.8	15.34	0.05	<0.002	1.7	0.26
3782474	Drill Core	0.7	2.8	0.3	2.5	0.5	1.4	0.2	1.6	0.2	1.94	16.2	50.5	0.5	8.28	2.1	15.09	0.04	0.007	1.8	0.19
3782475	Drill Core	0.6	2.6	0.3	2.5	0.5	1.4	0.2	1.6	0.2	1.94	14.7	51.2	0.5	8.09	2.6	14.24	0.03	0.004	3.0	0.24
3782476	Drill Core	0.9	2.3	0.3	2.6	0.5	1.6	0.3	1.9	0.3	2.22	18.5	62.4	0.5	8.70	3.5	15.88	0.04	0.003	4.8	0.20
3782477	Drill Core	0.6	3.4	0.3	2.8	0.6	1.6	0.2	1.5	0.2	1.16	38.9	35.5	0.2	2.59	2.0	15.13	0.05	0.003	3.1	0.44
3782478	Drill Core	0.9	3.5	0.7	3.3	0.7	2.3	0.4	2.5	0.4	2.07	15.2	58.7	0.5	7.93	2.6	14.56	0.10	0.014	9.4	0.20
3782479	Drill Core	1.0	4.0	0.6	3.8	0.9	2.6	0.4	2.6	0.4	2.33	16.2	87.8	0.5	7.51	4.7	14.24	0.04	0.024	11.3	0.27
3782480	Rock Pulp	0.7	3.1	0.4	2.7	0.6	1.6	0.3	1.6	0.2	1.36	22.5	54.1	0.2	2.65	3.2	17.14	0.12	0.051	1.9	0.78
3782481	Drill Core	1.0	3.7	0.5	3.2	0.7	2.3	0.3	2.2	0.3	1.60	18.9	57.0	0.5	7.08	4.6	13.65	0.05	0.007	5.3	0.21
3782482	Drill Core	0.9	4.0	0.5	4.1	0.8	2.4	0.4	2.3	0.3	1.65	19.8	43.1	0.4	5.99	3.2	11.13	0.04	0.005	2.3	0.54
3782483	Drill Core	1.2	3.3	0.4	3.2	0.6	1.5	0.3	1.6	0.2	0.96	23.6	35.5	0.2	2.25	2.8	12.12	0.05	0.006	2.6	0.73
3782484	Drill Core	0.7	4.0	0.5	3.5	0.7	2.3	0.3	2.2	0.3	1.74	16.0	54.0	0.4	6.71	3.7	13.33	0.04	0.007	1.3	0.45
3782485	Drill Core	0.8	3.4	0.5	3.1	0.6	2.0	0.3	1.8	0.3	1.72	14.6	52.2	0.4	7.13	3.6	13.72	0.03	0.010	1.3	0.28
3782486	Drill Core	0.5	2.9	0.3	1.9	0.4	1.2	0.1	1.2	0.1	1.10	25.2	33.9	0.4	6.95	3.2	16.75	0.04	<0.002	0.6	0.23
3782487	Drill Core	0.8	2.7	0.4	2.6	0.5	1.7	0.2	1.4	0.2	1.15	30.2	55.0	0.1	2.09	3.1	15.18	0.07	0.003	0.9	0.72
3782488	Drill Core	1.0	4.2	0.6	4.5	0.9	2.5	0.4	2.6	0.4	2.47	7.4	62.3	0.5	6.92	3.7	13.75	0.03	0.008	1.9	0.69
3782489	Drill Core	0.7	2.7	0.3	2.1	0.5	1.4	0.2	1.7	0.3	1.81	28.6	60.9	0.4	6.31	2.9	17.84	0.07	0.004	1.0	0.16
3782490	Rock Pulp	0.6	2.3	0.3	2.2	0.5	1.5	0.2	1.8	0.2	1.45	2.3	28.1	0.4	4.64	0.3	11.40	0.02	0.003	<0.3	<0.05
3782491	Drill Core	0.9	3.9	0.5	3.8	0.7	2.0	0.3	2.2	0.3	1.97	19.5	54.9	0.5	8.25	2.4	12.44	0.05	0.004	0.6	0.35
3782492	Drill Core	0.9	2.9	0.3	2.5	0.4	1.4	0.2	1.4	0.2	1.18	34.3	74.3	0.2	2.37	4.0	16.47	0.07	<0.002	2.0	0.47
3782493	Drill Core	1.1	4.5	0.7	3.9	0.8	2.2	0.3	2.6	0.4	2.24	17.3	46.1	0.6	7.46	2.4	10.43	0.02	0.002	1.0	0.64
3782494	Drill Core	1.1	4.3	0.6	4.1	0.7	2.5	0.4	2.5	0.4	2.50	23.4	67.5	0.6	8.45	3.6	13.01	0.04	0.008	1.8	0.62
3782495	Drill Core	0.8	2.7	0.4	2.7	0.4	1.5	0.2	1.5	0.2	1.29	26.8	56.5	0.1	2.31	5.3	16.90	0.07	0.003	1.5	0.39
3782496	Drill Core	0.9	3.0	0.3	3.0	0.5	1.5	0.3	1.7	0.3	1.10	34.5	71.1	0.1	2.11	4.4	17.15	0.07	0.002	0.7	0.57
3782497	Drill Core	0.7	3.0	0.4	3.0	0.6	1.9	0.3	2.0	0.3	1.67	11.8	36.9	0.3	4.78	1.3	6.96	0.03	0.003	0.9	0.68
3782498	Drill Core	0.8	2.6	0.4	2.9	0.6	1.7	0.2	1.7	0.2	1.73	13.5	35.5	0.3	4.08	1.3	7.62	0.03	0.004	<0.3	0.93
3782499	Drill Core	0.6	3.3	0.4	2.9	0.6	1.8	0.3	1.9	0.3	1.65	12.9	38.5	0.3	4.45	1.3	7.59	0.03	<0.002	0.4	0.65
3782500	Rock Pulp	0.6	2.8	0.3	2.3	0.4	1.4	0.2	1.3	0.2	1.16	18.0	41.0	0.3	3.44	2.2	7.65	0.02	<0.002	0.5	1.65

This report supersedes all previous preliminary and final reports with this file number dated prior to the date on this certificate. Signature indicates final approval; preliminary reports are unsigned and should be used for reference only.

BUREAU VERITAS MINERAL LABORATORIES Canada

www.bureauveritas.com/um

Bureau Veritas Commodities Canada Ltd.

9050 Shaughnessy St Vancouver British Columbia V6P 6E5 Canada
PHONE (604) 253-3158

Client: **Kore Mining Ltd.**
Suite 1601 - 277 Thurlow St.
Vancouver British Columbia V6C 0C1 Canada

Project: GC
Report Date: March 11, 2021

CERTIFICATE OF ANALYSIS VAN20002885.1

		Method	MA250
		Analyte	Tl
		Unit	ppm
		MDL	0.05
3782473	Drill Core		0.56
3782474	Drill Core		0.45
3782475	Drill Core		0.48
3782476	Drill Core		0.64
3782477	Drill Core		0.29
3782478	Drill Core		0.55
3782479	Drill Core		0.67
3782480	Rock Pulp		0.64
3782481	Drill Core		0.44
3782482	Drill Core		0.34
3782483	Drill Core		0.33
3782484	Drill Core		0.39
3782485	Drill Core		0.39
3782486	Drill Core		0.39
3782487	Drill Core		0.37
3782488	Drill Core		0.53
3782489	Drill Core		0.60
3782490	Rock Pulp		0.15
3782491	Drill Core		0.35
3782492	Drill Core		0.61
3782493	Drill Core		0.32
3782494	Drill Core		0.50
3782495	Drill Core		0.58
3782496	Drill Core		0.62
3782497	Drill Core		0.28
3782498	Drill Core		0.26
3782499	Drill Core		0.29
3782500	Rock Pulp		0.66

This report supersedes all previous preliminary and final reports with this file number dated prior to the date on this certificate. Signature indicates final approval; preliminary reports are unsigned and should be used for reference only.

BUREAU VERITAS MINERAL LABORATORIES Canada

www.bureauveritas.com/um

Bureau Veritas Commodities Canada Ltd.
9050 Shaughnessy St Vancouver British Columbia V6P 6E5 Canada
PHONE (604) 253-3158

Client: **Kore Mining Ltd.**
Suite 1601 - 277 Thurlow St.
Vancouver British Columbia V6C 0C1 Canada

Project: GC
Report Date: March 11, 2021

QUALITY CONTROL REPORT VAN20002885.1

	Method	WGHT	FA450	MA250	MA250	MA250	MA250	MA250	MA250	MA250	MA250	MA250	MA250	MA250	MA250	MA250	MA250	MA250	MA250	MA250	MA250
	Analyte	Wgt	Au	Mo	Cu	Pb	Zn	Ag	Ni	Co	Mn	Fe	As	U	Th	Sr	Cd	Sb	Bi	V	Ca
	Unit	kg	ppm	ppm	ppm	ppm	ppm	ppb	ppm	ppm	ppm	%	ppm	ppm	ppm	ppm	ppm	ppm	ppm	ppm	%
	MDL	0.01	0.005	0.05	0.1	0.02	0.2	20	0.1	0.2	1	0.01	0.2	0.1	0.1	1	0.02	0.02	0.04	1	0.01
Pulp Duplicates																					
3782364	Drill Core	1.59	0.010	0.87	87.1	13.31	133.0	508	63.1	17.6	645	2.79	45.2	1.5	5.3	353	0.53	2.29	0.28	95	2.74
REP 3782364	QC			0.74	79.8	12.95	123.7	445	60.7	15.9	607	2.59	42.2	1.4	5.1	330	0.52	2.21	0.28	89	2.51
3782373	Drill Core	3.64	<0.005	0.29	90.2	12.45	86.8	217	47.6	11.8	853	2.58	12.2	1.3	7.4	172	<0.02	1.64	0.23	69	1.79
REP 3782373	QC		<0.005																		
3782392	Drill Core	5.20	<0.005	5.16	53.6	11.58	78.8	236	40.9	11.4	1187	2.90	9.9	1.8	7.0	112	0.08	2.91	0.21	79	2.63
REP 3782392	QC		<0.005																		
3782398	Drill Core	2.23	<0.005	0.83	308.8	2.22	111.7	414	67.3	34.7	1001	5.74	5.8	5.1	2.5	450	0.22	3.86	0.09	253	5.18
REP 3782398	QC			0.82	297.0	2.20	109.2	379	64.9	33.2	966	5.56	6.0	4.9	2.5	431	0.21	3.66	0.09	246	4.93
3782444	Drill Core	2.12	<0.005	2.61	93.6	12.71	134.1	721	48.7	11.2	490	2.92	14.9	2.6	6.3	198	0.53	2.26	0.22	103	2.44
REP 3782444	QC		<0.005																		
3782445	Drill Core	2.24	<0.005	3.07	93.0	13.91	134.3	770	50.6	11.0	488	2.87	11.9	2.6	6.2	191	0.47	2.55	0.24	108	2.35
REP 3782445	QC			3.09	95.8	13.81	137.9	803	50.3	11.1	486	2.86	9.7	2.7	6.4	192	0.44	2.56	0.24	105	2.38
3782464	Drill Core	1.75	<0.005	0.50	80.5	8.46	75.6	313	27.7	13.9	664	3.52	3.5	1.2	3.2	400	0.07	0.69	0.12	136	2.04
REP 3782464	QC		<0.005																		
3782490	Rock Pulp	0.07	<0.005	4.43	18.0	2.99	36.0	<20	11.7	4.4	661	2.51	2.8	1.1	2.5	172	<0.02	0.27	<0.04	32	1.53
REP 3782490	QC			4.41	18.6	2.78	35.7	<20	11.4	4.5	657	2.49	2.5	1.1	2.5	172	0.03	0.29	<0.04	32	1.53
3782499	Drill Core	2.66	<0.005	1.01	17.0	4.38	37.4	57	17.0	8.0	1463	2.14	3.9	1.3	3.6	320	0.07	0.42	<0.04	55	8.91
REP 3782499	QC		<0.005																		
Core Reject Duplicates																					
3782374	Drill Core	5.74	<0.005	0.25	65.8	9.51	69.2	130	37.5	9.4	1026	2.57	8.3	1.1	5.7	220	0.02	2.63	0.18	61	2.44
DUP 3782374	QC		<0.005	0.29	65.7	9.21	72.5	162	36.4	9.2	1010	2.55	7.9	1.1	5.7	221	<0.02	2.39	0.18	61	2.42
3782408	Drill Core	3.54	<0.005	2.70	117.3	4.19	57.6	226	32.2	12.0	1079	2.71	3.1	2.6	7.3	123	0.11	2.19	0.25	84	3.51
DUP 3782408	QC		<0.005	2.92	117.3	4.13	59.1	206	31.9	11.6	1081	2.75	3.6	2.6	6.9	120	0.12	2.21	0.23	83	3.55
3782442	Drill Core	1.85	<0.005	0.65	73.5	1.60	61.5	370	104.4	42.5	1237	5.91	10.7	0.9	2.0	504	<0.02	2.42	<0.04	213	9.01
DUP 3782442	QC		<0.005	0.66	75.3	1.45	61.4	347	100.6	40.8	1227	5.84	13.3	0.9	2.0	538	0.03	2.12	<0.04	208	9.04
3782476	Drill Core	4.09	0.005	2.97	59.6	9.41	83.2	501	42.4	11.6	445	3.15	2.8	2.3	5.1	293	0.18	3.29	0.15	99	1.09
DUP 3782476	QC		<0.005	3.25	60.4	9.68	84.1	473	44.5	11.3	450	3.19	2.8	2.4	5.5	305	0.15	3.35	0.18	98	1.08
Reference Materials																					

This report supersedes all previous preliminary and final reports with this file number dated prior to the date on this certificate. Signature indicates final approval; preliminary reports are unsigned and should be used for reference only.

BUREAU VERITAS MINERAL LABORATORIES Canada

www.bureauveritas.com/um

Bureau Veritas Commodities Canada Ltd.

9050 Shaughnessy St Vancouver British Columbia V6P 6E5 Canada
PHONE (604) 253-3158

Client: **Kore Mining Ltd.**
Suite 1601 - 277 Thurlow St.
Vancouver British Columbia V6C 0C1 Canada

Project: GC
Report Date: March 11, 2021

QUALITY CONTROL REPORT VAN20002885.1

	Method	MA250	MA250	MA250	MA250	MA250	MA250	MA250	MA250	MA250	MA250	MA250	MA250	MA250	MA250	MA250	MA250	MA250	MA250	MA250	MA250
	Analyte	P	La	Cr	Mg	Ba	Ti	Al	Na	K	W	Zr	Sn	Be	Sc	S	Y	Ce	Pr	Nd	Sm
	Unit	%	ppm	ppm	%	ppm	%	%	%	%	ppm	ppm	ppm	ppm	ppm	%	ppm	ppm	ppm	ppm	ppm
	MDL	0.001	0.1	1	0.01	1	0.001	0.01	0.001	0.01	0.1	0.2	0.1	1	0.1	0.04	0.1	0.02	0.1	0.1	0.1
Pulp Duplicates																					
3782364	Drill Core	0.027	16.9	46	1.72	913	0.179	3.96	0.035	1.70	3.0	52.4	1.0	1	11.8	0.40	9.8	32.95	4.1	16.1	3.3
REP 3782364	QC	0.025	16.1	45	1.59	866	0.163	3.68	0.032	1.59	3.1	50.9	1.1	1	11.4	0.36	9.1	31.21	3.9	15.3	3.0
3782373	Drill Core	0.044	24.6	45	1.82	1080	0.246	5.26	0.150	2.07	1.5	62.1	1.5	2	11.5	0.05	11.4	48.00	5.8	23.0	4.3
REP 3782373	QC																				
3782392	Drill Core	0.049	21.2	42	2.27	89	0.294	6.00	0.080	2.11	2.1	70.3	1.8	2	11.0	0.98	14.8	45.19	5.5	20.6	4.0
REP 3782392	QC																				
3782398	Drill Core	0.123	10.5	172	3.30	368	0.368	8.52	1.730	1.60	2.8	49.0	0.9	1	36.0	1.66	20.4	19.76	2.7	11.4	2.8
REP 3782398	QC	0.119	10.4	168	3.17	673	0.358	8.24	1.671	1.55	2.8	47.3	0.8	<1	34.6	1.58	19.4	19.99	2.6	11.0	2.7
3782444	Drill Core	0.073	22.4	74	2.20	236	0.301	4.55	0.664	1.57	2.2	67.9	1.4	1	11.8	0.98	21.6	38.80	5.7	21.5	4.3
REP 3782444	QC																				
3782445	Drill Core	0.076	21.2	72	2.19	183	0.306	4.52	0.685	1.61	2.1	70.2	1.3	1	11.8	0.92	22.0	37.71	5.3	21.3	4.6
REP 3782445	QC	0.078	22.2	74	2.25	634	0.310	4.56	0.690	1.58	2.3	70.4	1.4	1	12.0	0.98	22.9	37.89	5.4	20.8	4.8
3782464	Drill Core	0.114	12.6	46	1.87	1862	0.337	6.68	1.585	2.67	1.8	50.9	0.9	1	12.3	0.17	14.2	23.48	3.3	13.5	2.9
REP 3782464	QC																				
3782490	Rock Pulp	0.036	11.0	19	0.47	725	0.180	6.38	3.172	1.41	0.3	47.0	1.9	1	5.6	<0.04	13.3	20.73	2.6	9.5	2.0
REP 3782490	QC	0.037	11.2	19	0.46	710	0.184	6.31	3.190	1.46	0.4	46.5	2.1	1	5.6	0.04	13.3	21.25	2.6	9.7	2.3
3782499	Drill Core	0.089	12.3	37	1.23	651	0.262	3.83	0.924	1.43	2.6	51.6	0.8	<1	9.0	<0.04	18.4	22.26	3.0	12.5	2.9
REP 3782499	QC																				
Core Reject Duplicates																					
3782374	Drill Core	0.045	19.4	38	2.01	1042	0.224	5.11	0.076	2.21	1.4	57.9	1.4	2	11.0	0.16	12.2	40.95	4.9	18.6	3.8
DUP 3782374	QC	0.045	19.7	37	2.00	1034	0.228	5.10	0.076	2.18	1.4	57.1	1.5	2	11.0	0.18	12.1	41.38	5.0	18.9	3.8
3782408	Drill Core	0.083	23.9	47	3.07	508	0.318	5.46	0.606	1.87	1.2	74.7	1.2	1	9.9	0.97	19.3	48.00	5.7	22.8	4.5
DUP 3782408	QC	0.079	23.7	46	3.09	628	0.315	5.55	0.621	1.89	1.3	74.9	0.9	1	9.9	0.98	19.0	47.42	5.8	21.7	4.1
3782442	Drill Core	0.091	10.6	350	5.08	327	0.298	5.73	0.508	1.02	1.0	24.3	0.6	<1	41.9	0.72	15.6	18.61	2.6	11.2	2.7
DUP 3782442	QC	0.088	10.3	347	4.97	324	0.297	5.66	0.519	1.03	1.1	24.3	0.6	<1	42.4	0.76	15.8	18.90	2.6	11.6	2.8
3782476	Drill Core	0.113	15.4	43	1.63	277	0.261	6.62	1.578	2.67	4.8	74.1	1.0	1	8.7	0.85	13.7	29.89	3.6	14.9	3.1
DUP 3782476	QC	0.116	17.1	44	1.65	222	0.265	6.58	1.613	2.66	4.9	75.6	1.1	1	8.7	0.90	14.3	31.83	4.0	15.9	3.1
Reference Materials																					

This report supersedes all previous preliminary and final reports with this file number dated prior to the date on this certificate. Signature indicates final approval; preliminary reports are unsigned and should be used for reference only.

BUREAU VERITAS MINERAL LABORATORIES Canada

www.bureauveritas.com/um

Bureau Veritas Commodities Canada Ltd.
9050 Shaughnessy St Vancouver British Columbia V6P 6E5 Canada
PHONE (604) 253-3158

Client: **Kore Mining Ltd.**
Suite 1601 - 277 Thurlow St.
Vancouver British Columbia V6C 0C1 Canada

Project: GC
Report Date: March 11, 2021

QUALITY CONTROL REPORT VAN20002885.1

	Method	MA250	MA250	MA250	MA250	MA250	MA250	MA250	MA250	MA250	MA250	MA250	MA250	MA250	MA250	MA250	MA250	MA250	MA250	MA250	MA250
	Analyte	Eu	Gd	Tb	Dy	Ho	Er	Tm	Yb	Lu	Hf	Li	Rb	Ta	Nb	Cs	Ga	In	Re	Se	Te
	Unit	ppm	ppm	ppm	ppm	ppm	ppm	ppm	ppm	ppm	ppm	ppm	ppm	ppm	ppm	ppm	ppm	ppm	ppm	ppm	ppm
	MDL	0.1	0.1	0.1	0.1	0.1	0.1	0.1	0.1	0.1	0.02	0.1	0.1	0.1	0.04	0.1	0.02	0.01	0.002	0.3	0.05
Pulp Duplicates																					
3782364	Drill Core	0.7	2.7	0.3	1.8	0.4	1.3	0.2	1.3	0.2	1.45	17.5	66.2	0.3	4.76	3.5	10.51	0.06	0.024	2.3	0.87
REP 3782364	QC	0.8	2.5	0.2	2.0	0.4	1.2	0.2	1.2	0.2	1.47	15.9	61.4	0.3	4.31	3.3	10.02	0.06	0.030	2.2	0.63
3782373	Drill Core	0.9	3.4	0.4	2.6	0.4	1.4	0.2	1.4	0.2	1.93	34.0	82.3	0.5	6.97	4.2	13.39	0.05	<0.002	0.8	0.41
REP 3782373	QC																				
3782392	Drill Core	0.9	3.1	0.5	2.9	0.6	1.6	0.2	1.6	0.2	2.06	32.2	89.9	0.6	9.33	4.9	15.42	0.05	0.002	1.5	0.11
REP 3782392	QC																				
3782398	Drill Core	0.9	3.1	0.5	3.3	0.7	1.9	0.3	1.7	0.2	1.34	27.3	38.4	0.1	2.47	1.4	17.36	0.06	<0.002	5.1	0.11
REP 3782398	QC	0.8	3.0	0.5	3.2	0.7	1.9	0.3	1.6	0.2	1.29	26.1	37.3	0.1	2.38	1.4	16.69	0.05	0.002	4.9	0.11
3782444	Drill Core	1.0	3.8	0.6	4.2	0.9	2.5	0.4	2.3	0.4	2.11	22.1	50.4	0.6	7.76	2.4	11.75	0.06	0.008	6.1	0.42
REP 3782444	QC																				
3782445	Drill Core	1.0	4.5	0.6	4.2	0.8	2.5	0.3	2.7	0.4	2.09	22.4	49.5	0.6	7.96	2.2	11.77	0.05	0.011	7.0	0.48
REP 3782445	QC	0.8	4.6	0.6	4.1	0.8	2.5	0.4	2.4	0.4	2.13	22.4	50.1	0.6	8.34	2.3	12.00	0.05	0.014	7.4	0.43
3782464	Drill Core	0.8	2.9	0.4	2.6	0.6	1.6	0.2	1.8	0.2	1.59	19.0	63.8	0.5	8.03	2.8	13.97	0.03	0.004	1.1	0.23
REP 3782464	QC																				
3782490	Rock Pulp	0.6	2.3	0.3	2.2	0.5	1.5	0.2	1.8	0.2	1.45	2.3	28.1	0.4	4.64	0.3	11.40	0.02	0.003	<0.3	<0.05
REP 3782490	QC	0.7	2.3	0.3	2.1	0.5	1.5	0.3	1.8	0.2	1.60	2.4	28.7	0.3	4.88	0.3	11.92	0.02	<0.002	<0.3	0.06
3782499	Drill Core	0.6	3.3	0.4	2.9	0.6	1.8	0.3	1.9	0.3	1.65	12.9	38.5	0.3	4.45	1.3	7.59	0.03	<0.002	0.4	0.65
REP 3782499	QC																				
Core Reject Duplicates																					
3782374	Drill Core	0.8	3.0	0.4	2.4	0.5	1.3	0.2	1.4	0.2	1.61	16.0	87.7	0.4	6.54	3.9	13.28	0.06	<0.002	0.4	0.08
DUP 3782374	QC	0.8	3.0	0.4	2.4	0.5	1.3	0.2	1.3	0.2	1.57	15.7	89.1	0.4	6.57	3.9	13.27	0.05	<0.002	0.4	0.08
3782408	Drill Core	0.9	3.8	0.6	3.5	0.8	2.2	0.3	2.1	0.3	2.27	17.4	65.3	0.6	8.24	1.7	13.21	0.03	0.008	1.4	0.39
DUP 3782408	QC	0.8	4.0	0.5	3.4	0.7	2.1	0.3	2.1	0.3	2.19	18.1	65.5	0.5	8.33	1.7	13.15	0.03	0.007	1.6	0.48
3782442	Drill Core	0.8	3.3	0.4	2.7	0.6	1.5	0.2	1.3	0.2	0.77	29.8	54.1	0.1	1.48	2.0	11.46	0.04	<0.002	3.5	1.23
DUP 3782442	QC	0.9	3.4	0.5	3.1	0.6	1.5	0.2	1.2	0.2	0.82	31.3	55.4	<0.1	1.40	2.0	11.32	0.05	<0.002	3.6	1.22
3782476	Drill Core	0.9	2.3	0.3	2.6	0.5	1.6	0.3	1.9	0.3	2.22	18.5	62.4	0.5	8.70	3.5	15.88	0.04	0.003	4.8	0.20
DUP 3782476	QC	0.8	3.0	0.3	2.6	0.5	1.6	0.3	1.8	0.3	2.08	19.1	66.5	0.6	9.11	3.5	15.67	0.03	0.008	5.0	0.23
Reference Materials																					

This report supersedes all previous preliminary and final reports with this file number dated prior to the date on this certificate. Signature indicates final approval; preliminary reports are unsigned and should be used for reference only.

BUREAU VERITAS MINERAL LABORATORIES Canada

www.bureauveritas.com/um

Bureau Veritas Commodities Canada Ltd.

9050 Shaughnessy St Vancouver British Columbia V6P 6E5 Canada
PHONE (604) 253-3158

Client: **Kore Mining Ltd.**
Suite 1601 - 277 Thurlow St.
Vancouver British Columbia V6C 0C1 Canada

Project: GC
Report Date: March 11, 2021

QUALITY CONTROL REPORT VAN20002885.1

	Method	MA250
	Analyte	Tl
	Unit	ppm
	MDL	0.05
Pulp Duplicates		
3782364	Drill Core	0.67
REP 3782364	QC	0.60
3782373	Drill Core	0.68
REP 3782373	QC	
3782392	Drill Core	1.02
REP 3782392	QC	
3782398	Drill Core	0.61
REP 3782398	QC	0.61
3782444	Drill Core	0.52
REP 3782444	QC	
3782445	Drill Core	0.53
REP 3782445	QC	0.52
3782464	Drill Core	0.66
REP 3782464	QC	
3782490	Rock Pulp	0.15
REP 3782490	QC	0.15
3782499	Drill Core	0.29
REP 3782499	QC	
Core Reject Duplicates		
3782374	Drill Core	0.67
DUP 3782374	QC	0.67
3782408	Drill Core	0.90
DUP 3782408	QC	0.92
3782442	Drill Core	0.38
DUP 3782442	QC	0.38
3782476	Drill Core	0.64
DUP 3782476	QC	0.66
Reference Materials		

This report supersedes all previous preliminary and final reports with this file number dated prior to the date on this certificate. Signature indicates final approval; preliminary reports are unsigned and should be used for reference only.

BUREAU VERITAS MINERAL LABORATORIES Canada

www.bureauveritas.com/um

Bureau Veritas Commodities Canada Ltd.
9050 Shaughnessy St Vancouver British Columbia V6P 6E5 Canada
PHONE (604) 253-3158

Client: **Kore Mining Ltd.**
Suite 1601 - 277 Thurlow St.
Vancouver British Columbia V6C 0C1 Canada

Project: GC
Report Date: March 11, 2021

QUALITY CONTROL REPORT VAN20002885.1

		WGHT	FA450	MA250	MA250	MA250	MA250	MA250	MA250	MA250	MA250	MA250	MA250	MA250	MA250	MA250	MA250	MA250	MA250	MA250	MA250
		Wgt	Au	Mo	Cu	Pb	Zn	Ag	Ni	Co	Mn	Fe	As	U	Th	Sr	Cd	Sb	Bi	V	Ca
		kg	ppm	ppm	ppm	ppm	ppm	ppb	ppm	ppm	ppm	%	ppm	ppm	ppm	ppm	ppm	ppm	ppm	ppm	%
		0.01	0.005	0.05	0.1	0.02	0.2	20	0.1	0.2	1	0.01	0.2	0.1	0.1	1	0.02	0.02	0.04	1	0.01
STD OREAS25A-4A	Standard			2.34	31.3	24.08	39.8	<20	46.8	7.9	486	6.39	9.0	2.8	14.8	43	<0.02	0.63	0.34	156	0.28
STD OREAS25A-4A	Standard			2.31	32.0	24.91	39.5	<20	48.7	7.9	491	6.47	9.3	2.8	15.4	44	<0.02	0.60	0.34	157	0.28
STD OREAS25A-4A	Standard			2.57	32.4	25.66	41.4	<20	48.2	8.4	494	6.54	10.1	2.8	15.7	46	<0.02	0.60	0.36	160	0.29
STD OREAS25A-4A	Standard			2.46	31.2	22.64	43.1	32	46.7	7.7	490	6.48	9.2	2.5	14.3	47	0.02	0.60	0.36	160	0.29
STD OREAS25A-4A	Standard			2.36	33.8	24.89	45.7	<20	47.1	8.8	488	6.50	10.4	2.8	16.5	48	<0.02	0.60	0.40	162	0.29
STD OREAS25A-4A	Standard			2.53	32.9	27.67	50.5	59	45.6	8.4	493	6.53	10.2	3.0	17.5	51	0.03	0.72	0.49	161	0.29
STD OREAS25A-4A	Standard			2.22	31.9	26.04	42.0	<20	44.1	7.5	469	6.31	9.1	2.6	14.7	45	<0.02	0.53	0.33	146	0.31
STD OREAS45H	Standard			1.55	776.3	12.74	38.4	169	430.4	92.4	403	19.87	16.7	1.7	7.4	27	<0.02	0.61	0.22	263	0.14
STD OREAS45H	Standard			1.55	779.9	12.18	36.5	115	424.4	94.5	398	19.68	16.0	1.7	7.3	27	<0.02	0.61	0.17	266	0.14
STD OREAS45H	Standard			1.49	793.6	12.01	38.5	132	453.1	89.8	403	20.01	16.8	1.6	7.2	28	<0.02	0.63	0.18	277	0.14
STD OREAS45H	Standard			1.47	772.6	12.92	41.2	126	439.0	93.8	396	19.55	18.0	1.7	8.4	30	<0.02	0.68	0.17	268	0.14
STD OREAS45H	Standard			1.55	795.4	13.38	43.7	136	450.7	94.3	412	19.86	17.8	1.9	8.2	31	<0.02	0.68	0.22	277	0.14
STD OREAS45H	Standard			1.54	759.8	13.24	39.4	158	432.1	89.2	385	20.78	16.0	1.7	7.8	29	<0.02	0.63	0.24	263	0.14
STD OXA147	Standard		0.082																		
STD OXA147	Standard		0.080																		
STD OXA147	Standard		0.080																		
STD OXD167	Standard		0.437																		
STD OXD167	Standard		0.467																		
STD OXG141	Standard		0.911																		
STD OXG141	Standard		0.926																		
STD OXG141	Standard		0.929																		
STD OXL159	Standard		5.594																		
STD OXL159	Standard		5.641																		
STD OREAS25A-4A Expected				2.41	33.9	25.2	44.4		45.8	7.7	480	6.6	9.94	2.94	15.8	48.5		0.65	0.37	157	0.301
STD OREAS45H Expected				1.55	767	12.2	39.7	147	451	92	405	20.4	16.9	1.68	7.6	28		0.63	0.17	275	0.135
STD OXA147 Expected			0.082																		
STD OXG141 Expected			0.93																		
STD OXD167 Expected			0.462																		
STD OXL159 Expected			5.849																		

This report supersedes all previous preliminary and final reports with this file number dated prior to the date on this certificate. Signature indicates final approval; preliminary reports are unsigned and should be used for reference only.

BUREAU VERITAS MINERAL LABORATORIES Canada

www.bureauveritas.com/um

Bureau Veritas Commodities Canada Ltd.

9050 Shaughnessy St Vancouver British Columbia V6P 6E5 Canada
PHONE (604) 253-3158

Client: **Kore Mining Ltd.**
Suite 1601 - 277 Thurlow St.
Vancouver British Columbia V6C 0C1 Canada

Project: GC
Report Date: March 11, 2021

QUALITY CONTROL REPORT VAN20002885.1

		MA250 P % 0.001	MA250 La ppm 0.1	MA250 Cr ppm 1	MA250 Mg % 0.01	MA250 Ba ppm 1	MA250 Ti % 0.001	MA250 Al % 0.01	MA250 Na % 0.001	MA250 K % 0.01	MA250 W ppm 0.1	MA250 Zr ppm 0.2	MA250 Sn ppm 0.1	MA250 Be ppm 1	MA250 Sc ppm 0.1	MA250 S % 0.04	MA250 Y ppm 0.1	MA250 Ce ppm 0.02	MA250 Pr ppm 0.1	MA250 Nd ppm 0.1	MA250 Sm ppm 0.1
STD OREAS25A-4A	Standard	0.046	20.8	119	0.32	145	0.887	8.91	0.125	0.45	1.7	140.6	3.7	<1	11.5	0.05	8.7	44.12	4.7	17.1	3.1
STD OREAS25A-4A	Standard	0.046	21.4	120	0.33	145	0.865	9.09	0.131	0.46	1.8	139.6	4.0	<1	11.4	0.05	9.1	45.55	4.8	17.6	3.4
STD OREAS25A-4A	Standard	0.050	21.7	127	0.35	149	0.864	8.89	0.134	0.47	1.7	140.1	3.5	1	11.7	0.05	9.1	46.34	5.2	18.3	3.4
STD OREAS25A-4A	Standard	0.051	21.4	111	0.33	141	0.889	8.86	0.130	0.48	1.7	147.6	3.8	<1	13.6	0.05	10.4	46.00	5.0	17.9	3.5
STD OREAS25A-4A	Standard	0.049	22.8	113	0.31	151	0.919	9.05	0.136	0.48	1.8	143.1	4.0	1	12.8	0.05	10.5	49.30	5.4	20.1	3.9
STD OREAS25A-4A	Standard	0.048	25.4	116	0.33	165	0.890	8.93	0.133	0.47	1.9	154.5	4.2	1	12.6	0.06	11.9	53.43	5.7	20.2	4.0
STD OREAS25A-4A	Standard	0.047	20.5	111	0.34	137	0.860	9.04	0.132	0.47	1.6	140.8	3.6	1	12.2	0.05	9.6	44.63	4.6	17.6	3.5
STD OREAS45H	Standard	0.021	12.9	677	0.26	337	0.837	8.18	0.094	0.20	0.9	120.8	1.9	1	53.8	<0.04	9.3	23.79	3.0	11.8	2.6
STD OREAS45H	Standard	0.022	12.4	671	0.25	324	0.839	8.16	0.090	0.20	0.8	114.7	1.9	<1	52.7	<0.04	9.0	24.12	2.8	10.1	2.1
STD OREAS45H	Standard	0.025	12.8	692	0.26	336	0.871	8.11	0.095	0.21	0.9	125.3	2.0	1	59.1	<0.04	10.1	25.09	3.0	11.2	2.4
STD OREAS45H	Standard	0.024	13.5	661	0.25	350	0.859	8.18	0.097	0.21	0.9	121.5	2.0	1	58.2	<0.04	10.0	25.54	2.9	12.0	2.5
STD OREAS45H	Standard	0.024	14.3	653	0.25	361	0.870	8.18	0.093	0.20	0.9	129.1	2.2	1	58.8	<0.04	11.1	25.48	3.2	12.0	2.8
STD OREAS45H	Standard	0.022	13.1	677	0.27	335	0.864	8.13	0.093	0.21	0.9	123.4	1.9	<1	59.5	<0.04	9.6	24.87	3.0	11.4	2.4
STD OXA147	Standard																				
STD OXA147	Standard																				
STD OXA147	Standard																				
STD OXD167	Standard																				
STD OXD167	Standard																				
STD OXG141	Standard																				
STD OXG141	Standard																				
STD OXG141	Standard																				
STD OXL159	Standard																				
STD OXL159	Standard																				
STD OREAS25A-4A Expected		0.048	21.8	115	0.327	147	0.93	8.87	0.131	0.482	2	155	4.06	0.93	13.7	0.047	10.5	47.3	5.11	18.2	3.55
STD OREAS45H Expected		0.023	13.3	660	0.2575	342	0.878	8.2	0.09	0.215	0.9	126	1.93	1.09	59	0.035	10.4	24.3	2.91	11.2	2.5
STD OXA147 Expected																					
STD OXG141 Expected																					
STD OXD167 Expected																					
STD OXL159 Expected																					

This report supersedes all previous preliminary and final reports with this file number dated prior to the date on this certificate. Signature indicates final approval; preliminary reports are unsigned and should be used for reference only.

BUREAU VERITAS MINERAL LABORATORIES Canada

www.bureauveritas.com/um

Bureau Veritas Commodities Canada Ltd.
9050 Shaughnessy St Vancouver British Columbia V6P 6E5 Canada
PHONE (604) 253-3158

Client: **Kore Mining Ltd.**
Suite 1601 - 277 Thurlow St.
Vancouver British Columbia V6C 0C1 Canada

Project: GC
Report Date: March 11, 2021

QUALITY CONTROL REPORT VAN20002885.1

		MA250 Eu ppm 0.1	MA250 Gd ppm 0.1	MA250 Tb ppm 0.1	MA250 Dy ppm 0.1	MA250 Ho ppm 0.1	MA250 Er ppm 0.1	MA250 Tm ppm 0.1	MA250 Yb ppm 0.1	MA250 Lu ppm 0.1	MA250 Hf ppm 0.02	MA250 Li ppm 0.1	MA250 Rb ppm 0.1	MA250 Ta ppm 0.1	MA250 Nb ppm 0.04	MA250 Cs ppm 0.1	MA250 Ga ppm 0.02	MA250 In ppm 0.01	MA250 Re ppm 0.002	MA250 Se ppm 0.3	MA250 Te ppm 0.05
STD OREAS25A-4A	Standard	0.6	2.3	0.3	1.9	0.3	1.2	0.1	1.1	0.2	3.91	34.2	55.8	1.3	17.89	5.5	23.51	0.06	<0.002	2.2	<0.05
STD OREAS25A-4A	Standard	0.7	2.5	0.3	1.9	0.4	1.2	0.2	1.1	0.2	3.99	35.9	56.2	1.3	18.07	5.8	24.53	0.10	<0.002	2.6	<0.05
STD OREAS25A-4A	Standard	0.8	2.4	0.3	1.9	0.4	1.0	0.2	1.2	0.2	4.02	38.1	58.3	1.3	17.73	6.1	25.79	0.08	<0.002	2.5	<0.05
STD OREAS25A-4A	Standard	0.6	2.4	0.4	2.2	0.4	1.2	0.2	1.2	0.2	3.84	38.6	60.1	1.3	19.46	6.2	25.95	0.09	<0.002	2.6	<0.05
STD OREAS25A-4A	Standard	0.7	2.7	0.3	2.3	0.5	1.3	0.2	1.3	0.2	4.17	35.0	59.5	1.4	19.71	6.3	25.75	0.08	<0.002	2.3	0.09
STD OREAS25A-4A	Standard	0.7	3.1	0.5	2.5	0.5	1.3	0.2	1.4	0.2	4.29	40.1	67.9	1.5	20.03	6.9	25.65	0.12	<0.002	2.5	0.07
STD OREAS25A-4A	Standard	0.7	2.4	0.3	2.1	0.4	1.1	0.1	1.2	0.2	3.74	37.0	55.8	1.2	17.57	5.5	25.24	0.08	<0.002	2.4	<0.05
STD OREAS45H	Standard	0.6	2.3	0.3	2.3	0.4	1.3	0.2	1.3	0.2	3.31	13.4	22.7	1.0	13.25	2.3	21.42	0.09	0.002	2.0	0.08
STD OREAS45H	Standard	0.6	2.1	0.2	2.0	0.4	1.1	0.2	1.4	0.1	3.21	12.4	21.7	0.9	12.60	2.2	20.56	0.10	<0.002	1.8	0.10
STD OREAS45H	Standard	0.6	2.2	0.4	2.3	0.4	1.3	0.2	1.3	0.2	3.38	14.6	23.2	0.9	14.48	2.5	22.31	0.11	<0.002	1.9	0.09
STD OREAS45H	Standard	0.6	2.4	0.3	2.4	0.5	1.3	0.2	1.5	0.2	3.54	15.3	23.1	1.0	13.65	2.4	21.47	0.12	<0.002	1.9	0.12
STD OREAS45H	Standard	0.7	2.5	0.4	2.7	0.5	1.5	0.2	1.5	0.2	3.50	14.0	24.6	1.0	14.42	2.6	22.50	0.12	<0.002	2.0	0.17
STD OREAS45H	Standard	0.7	2.2	0.3	1.9	0.5	1.3	0.2	1.3	0.2	3.37	15.0	23.1	0.9	13.61	2.3	21.45	0.08	<0.002	1.9	0.12
STD OXA147	Standard																				
STD OXA147	Standard																				
STD OXA147	Standard																				
STD OXD167	Standard																				
STD OXD167	Standard																				
STD OXG141	Standard																				
STD OXG141	Standard																				
STD OXG141	Standard																				
STD OXL159	Standard																				
STD OXL159	Standard																				
STD OREAS25A-4A Expected		0.69	2.68	0.36	2.25	0.43	1.23	0.19	1.3	0.2	4.14	36.7	61	1.4	20.9	6	25.9	0.09		2.4	
STD OREAS45H Expected		0.65	2.34	0.39	2.42	0.48	1.44	0.23	1.44	0.21	3.42	13.9	22.5	1	13.8	2.29	21.3	0.1		2.02	
STD OXA147 Expected																					
STD OXG141 Expected																					
STD OXD167 Expected																					
STD OXL159 Expected																					

This report supersedes all previous preliminary and final reports with this file number dated prior to the date on this certificate. Signature indicates final approval; preliminary reports are unsigned and should be used for reference only.

BUREAU VERITAS MINERAL LABORATORIES Canada

www.bureauveritas.com/um

Bureau Veritas Commodities Canada Ltd.
9050 Shaughnessy St Vancouver British Columbia V6P 6E5 Canada
PHONE (604) 253-3158

Client: **Kore Mining Ltd.**
Suite 1601 - 277 Thurlow St.
Vancouver British Columbia V6C 0C1 Canada

Project: GC
Report Date: March 11, 2021

QUALITY CONTROL REPORT VAN20002885.1

		MA250 Tl ppm 0.05
STD OREAS25A-4A	Standard	0.34
STD OREAS25A-4A	Standard	0.35
STD OREAS25A-4A	Standard	0.36
STD OREAS25A-4A	Standard	0.33
STD OREAS25A-4A	Standard	0.35
STD OREAS25A-4A	Standard	0.38
STD OREAS25A-4A	Standard	0.31
STD OREAS45H	Standard	0.16
STD OREAS45H	Standard	0.14
STD OREAS45H	Standard	0.16
STD OREAS45H	Standard	0.18
STD OREAS45H	Standard	0.16
STD OREAS45H	Standard	0.16
STD OXA147	Standard	
STD OXA147	Standard	
STD OXA147	Standard	
STD OXD167	Standard	
STD OXD167	Standard	
STD OXG141	Standard	
STD OXG141	Standard	
STD OXG141	Standard	
STD OXL159	Standard	
STD OXL159	Standard	
STD OREAS25A-4A Expected		0.35
STD OREAS45H Expected		0.15
STD OXA147 Expected		
STD OXG141 Expected		
STD OXD167 Expected		
STD OXL159 Expected		

This report supersedes all previous preliminary and final reports with this file number dated prior to the date on this certificate. Signature indicates final approval; preliminary reports are unsigned and should be used for reference only.

BUREAU VERITAS MINERAL LABORATORIES Canada

www.bureauveritas.com/um

Bureau Veritas Commodities Canada Ltd.

9050 Shaughnessy St Vancouver British Columbia V6P 6E5 Canada

PHONE (604) 253-3158

Client: **Kore Mining Ltd.**
Suite 1601 - 277 Thurlow St.
Vancouver British Columbia V6C 0C1 Canada

Project: GC

Report Date: March 11, 2021

QUALITY CONTROL REPORT VAN20002885.1

		WGHT	FA450	MA250	MA250	MA250	MA250	MA250	MA250	MA250	MA250	MA250	MA250	MA250	MA250	MA250	MA250	MA250	MA250	MA250	MA250
		Wgt	Au	Mo	Cu	Pb	Zn	Ag	Ni	Co	Mn	Fe	As	U	Th	Sr	Cd	Sb	Bi	V	Ca
		kg	ppm	ppm	ppm	ppm	ppm	ppb	ppm	ppm	ppm	%	ppm	ppm	ppm	ppm	ppm	ppm	ppm	ppm	%
		0.01	0.005	0.05	0.1	0.02	0.2	20	0.1	0.2	1	0.01	0.2	0.1	0.1	1	0.02	0.02	0.04	1	0.01
BLK	Blank			<0.05	<0.1	<0.02	<0.2	<20	<0.1	<0.2	<1	<0.01	0.2	<0.1	<0.1	<1	<0.02	<0.02	<0.04	<1	<0.01
BLK	Blank			<0.05	0.4	<0.02	0.4	<20	<0.1	<0.2	<1	<0.01	0.5	<0.1	<0.1	<1	<0.02	0.04	<0.04	<1	0.01
BLK	Blank			<0.05	<0.1	<0.02	0.3	<20	<0.1	<0.2	<1	<0.01	<0.2	<0.1	<0.1	<1	<0.02	<0.02	<0.04	<1	<0.01
BLK	Blank			<0.05	0.2	0.05	0.2	<20	<0.1	<0.2	<1	<0.01	0.6	<0.1	<0.1	<1	<0.02	<0.02	<0.04	<1	<0.01
BLK	Blank			<0.05	<0.1	<0.02	0.4	<20	<0.1	<0.2	<1	<0.01	<0.2	<0.1	<0.1	<1	<0.02	<0.02	<0.04	<1	<0.01
BLK	Blank			<0.05	0.5	<0.02	0.4	<20	<0.1	<0.2	<1	0.05	<0.2	<0.1	<0.1	<1	<0.02	<0.02	<0.04	<1	<0.01
BLK	Blank		<0.005																		
BLK	Blank		<0.005																		
BLK	Blank		<0.005																		
BLK	Blank		<0.005																		
BLK	Blank		<0.005																		
Prep Wash																					
ROCK-VAN	Prep Blank		<0.005	0.97	2.3	2.26	25.8	<20	1.8	3.7	552	2.04	2.7	1.3	3.4	208	<0.02	0.24	<0.04	31	1.45
ROCK-VAN	Prep Blank		<0.005	0.85	4.5	2.38	28.8	<20	1.8	3.8	537	1.99	3.5	1.2	3.2	201	<0.02	0.16	<0.04	30	1.49

This report supersedes all previous preliminary and final reports with this file number dated prior to the date on this certificate. Signature indicates final approval; preliminary reports are unsigned and should be used for reference only.

BUREAU VERITAS MINERAL LABORATORIES Canada

www.bureauveritas.com/um

Bureau Veritas Commodities Canada Ltd.
9050 Shaughnessy St Vancouver British Columbia V6P 6E5 Canada
PHONE (604) 253-3158

Client: **Kore Mining Ltd.**
Suite 1601 - 277 Thurlow St.
Vancouver British Columbia V6C 0C1 Canada

Project: GC
Report Date: March 11, 2021

QUALITY CONTROL REPORT VAN20002885.1

		MA250 P % 0.001	MA250 La ppm 0.1	MA250 Cr ppm 1	MA250 Mg % 0.01	MA250 Ba ppm 1	MA250 Ti % 0.001	MA250 Al % 0.01	MA250 Na % 0.001	MA250 K % 0.01	MA250 W ppm 0.1	MA250 Zr ppm 0.2	MA250 Sn ppm 0.1	MA250 Be ppm 1	MA250 Sc ppm 0.1	MA250 S % 0.04	MA250 Y ppm 0.1	MA250 Ce ppm 0.02	MA250 Pr ppm 0.1	MA250 Nd ppm 0.1	MA250 Sm ppm 0.1
BLK	Blank	<0.001	<0.1	<1	<0.01	<1	<0.001	<0.01	0.002	<0.01	<0.1	<0.2	<0.1	<1	0.2	<0.04	<0.1	<0.02	<0.1	<0.1	<0.1
BLK	Blank	<0.001	<0.1	1	<0.01	3	<0.001	<0.01	0.002	<0.01	<0.1	<0.2	<0.1	<1	0.1	<0.04	<0.1	0.07	<0.1	<0.1	<0.1
BLK	Blank	<0.001	<0.1	<1	<0.01	<1	<0.001	<0.01	<0.001	<0.01	<0.1	<0.2	<0.1	<1	<0.1	<0.04	<0.1	<0.02	<0.1	<0.1	<0.1
BLK	Blank	<0.001	<0.1	<1	<0.01	<1	<0.001	<0.01	<0.001	<0.01	<0.1	<0.2	<0.1	<1	<0.1	<0.04	<0.1	<0.02	<0.1	<0.1	<0.1
BLK	Blank	<0.001	<0.1	1	<0.01	<1	<0.001	<0.01	<0.001	<0.01	<0.1	<0.2	<0.1	<1	<0.1	<0.04	<0.1	<0.02	<0.1	<0.1	<0.1
BLK	Blank	<0.001	<0.1	<1	<0.01	<1	<0.001	<0.01	0.001	<0.01	<0.1	<0.2	<0.1	<1	<0.1	<0.04	<0.1	<0.02	<0.1	<0.1	<0.1
BLK	Blank																				
BLK	Blank																				
BLK	Blank																				
BLK	Blank																				
BLK	Blank																				
Prep Wash																					
ROCK-VAN	Prep Blank	0.036	14.1	5	0.44	797	0.194	6.85	3.496	1.65	0.3	49.5	0.6	1	5.7	<0.04	16.0	26.62	3.1	12.2	2.7
ROCK-VAN	Prep Blank	0.037	14.0	6	0.44	773	0.186	6.72	3.226	1.53	0.3	45.5	0.4	<1	6.3	<0.04	15.5	26.37	3.0	12.9	2.5

This report supersedes all previous preliminary and final reports with this file number dated prior to the date on this certificate. Signature indicates final approval; preliminary reports are unsigned and should be used for reference only.

BUREAU VERITAS MINERAL LABORATORIES Canada

www.bureauveritas.com/um

Bureau Veritas Commodities Canada Ltd.
9050 Shaughnessy St Vancouver British Columbia V6P 6E5 Canada
PHONE (604) 253-3158

Client: **Kore Mining Ltd.**
Suite 1601 - 277 Thurlow St.
Vancouver British Columbia V6C 0C1 Canada

Project: GC
Report Date: March 11, 2021

QUALITY CONTROL REPORT VAN20002885.1

		MA250 Eu ppm 0.1	MA250 Gd ppm 0.1	MA250 Tb ppm 0.1	MA250 Dy ppm 0.1	MA250 Ho ppm 0.1	MA250 Er ppm 0.1	MA250 Tm ppm 0.1	MA250 Yb ppm 0.1	MA250 Lu ppm 0.1	MA250 Hf ppm 0.02	MA250 Li ppm 0.1	MA250 Rb ppm 0.1	MA250 Ta ppm 0.1	MA250 Nb ppm 0.04	MA250 Cs ppm 0.1	MA250 Ga ppm 0.02	MA250 In ppm 0.01	MA250 Re ppm 0.002	MA250 Se ppm 0.3	MA250 Te ppm 0.05
BLK	Blank	<0.1	<0.1	<0.1	<0.1	<0.1	<0.1	<0.1	<0.1	<0.1	<0.02	<0.1	<0.1	<0.1	<0.04	<0.1	0.03	<0.01	<0.002	<0.3	<0.05
BLK	Blank	<0.1	<0.1	<0.1	<0.1	<0.1	<0.1	<0.1	<0.1	<0.1	<0.02	<0.1	<0.1	<0.1	<0.04	<0.1	<0.02	<0.01	<0.002	<0.3	<0.05
BLK	Blank	<0.1	<0.1	<0.1	<0.1	<0.1	<0.1	<0.1	<0.1	<0.1	<0.02	<0.1	<0.1	<0.1	<0.04	<0.1	<0.02	<0.01	<0.002	<0.3	<0.05
BLK	Blank	<0.1	<0.1	<0.1	<0.1	<0.1	<0.1	<0.1	<0.1	<0.1	<0.02	<0.1	<0.1	<0.1	<0.04	<0.1	<0.02	<0.01	<0.002	<0.3	<0.05
BLK	Blank	<0.1	<0.1	<0.1	<0.1	<0.1	<0.1	<0.1	<0.1	<0.1	<0.02	<0.1	0.1	<0.1	<0.04	<0.1	<0.02	<0.01	<0.002	<0.3	<0.05
BLK	Blank	<0.1	<0.1	<0.1	<0.1	<0.1	<0.1	<0.1	<0.1	<0.1	<0.02	<0.1	0.3	<0.1	<0.04	<0.1	<0.02	<0.01	<0.002	<0.3	<0.05
BLK	Blank																				
BLK	Blank																				
BLK	Blank																				
BLK	Blank																				
BLK	Blank																				
Prep Wash																					
ROCK-VAN	Prep Blank	0.8	2.7	0.3	2.9	0.5	1.8	0.3	2.1	0.3	1.69	2.3	33.1	0.4	5.92	0.5	13.02	0.03	<0.002	<0.3	<0.05
ROCK-VAN	Prep Blank	0.7	2.8	0.4	2.9	0.6	2.0	0.3	2.0	0.3	1.59	2.5	33.0	0.4	5.44	0.4	12.17	0.03	<0.002	<0.3	0.07

This report supersedes all previous preliminary and final reports with this file number dated prior to the date on this certificate. Signature indicates final approval; preliminary reports are unsigned and should be used for reference only.

BUREAU VERITAS
MINERAL LABORATORIES
Canada

www.bureauveritas.com/um

Bureau Veritas Commodities Canada Ltd.
9050 Shaughnessy St Vancouver British Columbia V6P 6E5 Canada
PHONE (604) 253-3158

Client: **Kore Mining Ltd.**
Suite 1601 - 277 Thurlow St.
Vancouver British Columbia V6C 0C1 Canada

Project: GC
Report Date: March 11, 2021

QUALITY CONTROL REPORT VAN20002885.1

		MA250 Tl ppm 0.05
BLK	Blank	<0.05
BLK	Blank	<0.05
BLK	Blank	<0.05
BLK	Blank	<0.05
BLK	Blank	<0.05
BLK	Blank	<0.05
BLK	Blank	
BLK	Blank	
BLK	Blank	
BLK	Blank	
BLK	Blank	
Prep Wash		
ROCK-VAN	Prep Blank	0.16
ROCK-VAN	Prep Blank	0.16

This report supersedes all previous preliminary and final reports with this file number dated prior to the date on this certificate. Signature indicates final approval; preliminary reports are unsigned and should be used for reference only.

BUREAU VERITAS MINERAL LABORATORIES Canada

www.bureauveritas.com/um

Bureau Veritas Commodities Canada Ltd.
9050 Shaughnessy St Vancouver British Columbia V6P 6E5 Canada
PHONE (604) 253-3158

Client: **Kore Mining Ltd.**
Suite 1601 - 277 Thurlow St.
Vancouver British Columbia V6C 0C1 Canada

Submitted By:	James Hynes
Receiving Lab:	Canada-Vancouver
Received:	December 10, 2020
Analysis Start:	February 05, 2021
Report Date:	February 13, 2021
Page:	1 of 8

CERTIFICATE OF ANALYSIS VAN20002886.1

CLIENT JOB INFORMATION

Project:	GC
Shipment ID:	GC20-002
P.O. Number	
Number of Samples:	202

SAMPLE DISPOSAL

PICKUP-PLP	Client to Pickup Pulps
PICKUP-RJT	Client to Pickup Rejects

Bureau Veritas does not accept responsibility for samples left at the laboratory after 90 days without prior written instructions for sample storage or return.

SAMPLE PREPARATION AND ANALYTICAL PROCEDURES

Procedure Code	Number of Samples	Code Description	Test Wgt (g)	Report Status	Lab
PRP70-1KG	182	Crush, split and pulverize 1kg core to 200 mesh			VAN
SLBHP	20	Sort, label and box pulps			VAN
FA450	202	50g Lead Collection Fire Assay Fusion - AAS Finish	50	Completed	VAN
MA250	202	4 Acid digestion Ultratrace ICP-MS analysis	0.25	Completed	VAN

ADDITIONAL COMMENTS

Invoice To: Kore Mining Ltd.
Suite 1601 - 277 Thurlow St.
Vancouver British Columbia V6C 0C1
Canada

CC: Michael Tucker

BRITISH COLUMBIA CERTIFIED ASSAYER
MARCUS LAU
Production Manager

This report supersedes all previous preliminary and final reports with this file number dated prior to the date on this certificate. Signature indicates final approval; preliminary reports are unsigned and should be used for reference only.
All results are considered the confidential property of the client. Bureau Veritas assumes the liabilities for actual cost of analysis only. Results apply to samples as submitted.
"*" asterisk indicates that an analytical result could not be provided due to unusually high levels of interference from other elements.

BUREAU VERITAS MINERAL LABORATORIES Canada

www.bureauveritas.com/um

Bureau Veritas Commodities Canada Ltd.

9050 Shaughnessy St Vancouver British Columbia V6P 6E5 Canada
PHONE (604) 253-3158

Client: **Kore Mining Ltd.**
Suite 1601 - 277 Thurlow St.
Vancouver British Columbia V6C 0C1 Canada

Project: GC
Report Date: February 13, 2021

CERTIFICATE OF ANALYSIS VAN20002886.1

Method		WGHT	FA450	MA250	MA250	MA250	MA250	MA250	MA250	MA250	MA250	MA250	MA250	MA250	MA250	MA250	MA250	MA250	MA250	MA250	MA250
Analyte		Wgt	Au	Mo	Cu	Pb	Zn	Ag	Ni	Co	Mn	Fe	As	U	Th	Sr	Cd	Sb	Bi	V	Ca
Unit		kg	ppm	ppm	ppm	ppm	ppm	ppb	ppm	ppm	ppm	%	ppm	ppm	ppm	ppm	ppm	ppm	ppm	ppm	%
MDL		0.01	0.005	0.05	0.1	0.02	0.2	20	0.1	0.2	1	0.01	0.2	0.1	0.1	1	0.02	0.02	0.04	1	0.01
3783501	Drill Core	3.18	<0.005	0.90	98.0	2.32	90.0	270	102.8	44.2	1303	6.13	10.8	0.8	1.8	512	0.10	2.59	0.07	232	6.36
3783502	Drill Core	1.58	<0.005	1.40	35.6	5.88	46.5	165	36.4	12.8	801	2.96	6.9	2.2	5.5	343	<0.02	3.62	0.13	72	5.58
3783503	Drill Core	4.68	0.007	1.71	44.1	8.48	51.5	244	54.0	13.1	783	3.18	3.6	2.3	6.5	352	<0.02	1.99	0.51	88	4.13
3783504	Drill Core	2.46	0.005	1.59	32.0	3.86	49.9	81	51.7	11.3	628	3.18	5.5	2.1	6.6	297	<0.02	0.56	0.10	95	1.90
3783505	Drill Core	2.36	<0.005	2.05	23.1	2.85	51.9	54	52.4	13.3	622	3.13	7.2	2.2	6.8	274	<0.02	0.54	0.08	94	1.76
3783506	Drill Core	4.93	0.005	0.92	99.0	3.30	87.8	207	198.5	54.0	1353	7.17	9.9	1.1	2.2	346	0.06	0.79	0.09	217	4.75
3783507	Drill Core	1.74	0.076	0.73	100.6	3.60	76.0	195	100.2	36.7	1435	4.10	486.2	0.5	1.1	882	0.18	3.12	0.08	102	14.83
3783508	Drill Core	4.97	<0.005	1.25	30.7	1.41	99.4	66	169.7	45.4	1533	6.67	16.3	1.0	2.2	525	0.05	1.05	<0.04	204	5.93
3783509	Drill Core	4.64	<0.005	0.67	92.7	1.34	83.0	140	110.7	37.7	1310	6.32	3.6	0.8	1.9	599	0.10	1.88	<0.04	196	6.95
3783510	Rock Pulp	0.07	<0.005	4.55	18.3	3.03	36.9	<20	12.4	4.4	651	2.55	2.9	1.2	2.6	181	<0.02	0.27	<0.04	31	1.59
3783511	Drill Core	5.12	<0.005	0.88	39.2	1.34	103.9	67	188.2	51.2	1550	6.78	8.9	1.0	2.3	521	0.06	0.71	<0.04	217	6.10
3783512	Drill Core	4.53	0.005	0.62	263.6	1.53	81.4	390	78.8	52.5	1287	6.50	0.4	0.7	1.6	619	0.19	1.48	<0.04	255	7.33
3783513	Drill Core	2.21	<0.005	0.65	166.9	1.20	51.9	218	72.5	43.3	1231	6.11	1.4	0.7	1.4	642	0.06	1.33	<0.04	249	7.40
3783514	Drill Core	2.18	0.006	0.94	107.8	1.71	77.3	170	45.0	37.8	1503	6.63	2.0	0.6	1.4	662	0.09	1.06	0.05	271	9.16
3783515	Drill Core	5.07	0.025	1.14	96.4	2.40	74.6	170	102.7	46.4	1253	7.84	7.5	0.9	2.2	619	0.05	1.32	<0.04	300	4.91
3783516	Drill Core	5.02	0.006	0.76	188.1	1.46	73.1	252	53.3	49.5	1449	8.61	3.3	0.7	1.6	756	0.16	1.00	<0.04	379	7.84
3783517	Drill Core	4.65	0.005	0.83	165.6	1.63	72.7	226	50.1	48.9	1327	8.36	3.3	0.9	1.9	798	0.13	1.69	<0.04	376	6.78
3783518	Drill Core	5.30	0.009	1.12	155.9	1.35	74.3	191	41.4	43.2	1231	7.49	3.0	1.0	2.4	959	0.11	2.60	<0.04	349	4.97
3783519	Drill Core	2.33	<0.005	0.72	11.4	1.65	93.4	63	277.8	56.2	1776	6.85	10.6	0.5	1.0	382	0.02	2.08	<0.04	206	8.71
3783520	Rock Pulp	0.07	1.175	15.84	919.1	4498.30	1140.2	90754	13.9	22.6	1141	4.36	31.0	1.6	3.1	505	9.80	77.20	0.49	165	5.24
3783521	Drill Core	4.87	<0.005	0.73	61.5	3.45	73.9	147	119.7	40.9	1537	6.83	5.4	0.6	1.3	614	0.08	2.40	<0.04	261	6.85
3783522	Drill Core	4.91	<0.005	0.90	93.6	1.54	109.4	189	254.3	58.1	1847	8.13	8.5	0.6	1.1	491	0.13	3.95	<0.04	256	6.83
3783523	Drill Core	5.12	<0.005	1.54	99.9	3.78	88.8	254	125.0	47.7	1259	5.97	7.2	0.8	1.4	355	0.19	9.73	0.07	245	5.14
3783524	Drill Core	0.77	0.005	0.69	95.6	6.16	76.0	343	87.7	36.1	1333	5.38	67.7	0.4	0.8	745	0.17	7.17	0.10	189	7.85
3783525	Drill Core	0.83	0.006	0.78	89.0	5.73	66.5	322	100.1	38.0	1243	5.37	81.9	0.5	0.9	783	0.15	9.61	0.09	196	7.65
3783526	Drill Core	4.94	0.005	0.64	104.1	3.85	82.2	314	108.1	46.8	1526	5.97	5.5	0.7	1.4	356	0.08	4.93	0.16	271	6.00
3783527	Drill Core	4.48	0.006	1.62	72.6	9.44	108.5	368	49.8	14.3	565	3.25	18.1	1.8	4.6	207	0.33	8.90	0.18	102	2.26
3783528	Drill Core	3.42	<0.005	0.87	75.3	2.79	85.2	200	297.7	47.1	1396	5.23	23.4	1.4	3.0	354	0.06	3.18	<0.04	171	5.01
3783529	Drill Core	3.42	<0.005	0.72	78.7	3.26	157.0	194	515.2	71.9	2158	8.28	31.3	0.7	1.0	296	0.45	5.22	<0.04	238	8.21
3783530	Rock Pulp	0.07	<0.005	4.69	19.3	2.92	38.6	<20	11.9	4.4	647	2.48	3.3	1.1	2.4	175	<0.02	0.30	<0.04	31	1.56

This report supersedes all previous preliminary and final reports with this file number dated prior to the date on this certificate. Signature indicates final approval; preliminary reports are unsigned and should be used for reference only.

BUREAU VERITAS MINERAL LABORATORIES Canada

www.bureauveritas.com/um

Bureau Veritas Commodities Canada Ltd.

9050 Shaughnessy St Vancouver British Columbia V6P 6E5 Canada
PHONE (604) 253-3158

Client: **Kore Mining Ltd.**
Suite 1601 - 277 Thurlow St.
Vancouver British Columbia V6C 0C1 Canada

Project: GC
Report Date: February 13, 2021

CERTIFICATE OF ANALYSIS VAN20002886.1

Method		MA250	MA250	MA250	MA250	MA250	MA250	MA250	MA250	MA250	MA250	MA250	MA250	MA250	MA250	MA250	MA250	MA250	MA250	MA250	MA250
Analyte		P	La	Cr	Mg	Ba	Ti	Al	Na	K	W	Zr	Sn	Be	Sc	S	Y	Ce	Pr	Nd	Sm
Unit		%	ppm	ppm	%	ppm	%	%	%	%	ppm	ppm	ppm	ppm	ppm	%	ppm	ppm	ppm	ppm	ppm
MDL		0.001	0.1	1	0.01	1	0.001	0.01	0.001	0.01	0.1	0.2	0.1	1	0.1	0.04	0.1	0.02	0.1	0.1	0.1
3783501	Drill Core	0.089	10.6	285	3.74	981	0.434	6.99	1.392	1.44	3.1	41.1	0.8	1	33.8	0.53	16.2	19.26	2.8	11.7	3.0
3783502	Drill Core	0.063	16.5	38	1.59	1097	0.334	4.94	0.924	2.15	2.6	77.9	1.2	<1	10.5	0.35	18.6	31.20	4.2	15.9	3.4
3783503	Drill Core	0.096	19.2	63	1.80	1130	0.343	5.38	1.286	1.89	3.5	74.1	1.2	1	10.5	0.18	20.7	34.21	4.5	17.0	3.5
3783504	Drill Core	0.069	18.8	53	1.80	869	0.368	5.58	2.159	1.35	6.3	74.6	1.0	<1	11.1	0.06	19.0	36.69	4.6	17.0	4.1
3783505	Drill Core	0.061	17.9	59	1.80	754	0.378	5.45	2.121	1.22	5.5	77.5	0.9	<1	11.3	0.08	19.0	35.58	4.4	16.7	3.3
3783506	Drill Core	0.124	9.2	475	5.22	967	0.468	7.07	0.433	1.42	17.9	50.6	0.3	<1	30.6	0.07	13.6	18.35	2.5	10.6	2.1
3783507	Drill Core	0.056	6.5	178	2.99	394	0.217	3.72	0.353	0.76	3.3	21.7	0.2	<1	13.5	0.20	11.1	12.37	1.6	7.0	2.1
3783508	Drill Core	0.121	10.7	382	5.34	804	0.448	6.92	1.545	1.61	1.7	54.4	0.6	<1	27.5	<0.04	15.4	20.29	2.9	11.8	2.8
3783509	Drill Core	0.100	9.1	253	3.09	1200	0.376	6.90	0.839	2.38	4.3	37.8	0.5	<1	25.3	0.32	11.9	16.87	2.5	10.4	2.3
3783510	Rock Pulp	0.037	11.4	18	0.49	717	0.201	6.22	3.128	1.55	0.4	48.7	2.1	<1	5.8	<0.04	14.0	21.40	2.5	9.7	2.2
3783511	Drill Core	0.122	10.3	448	3.96	1504	0.471	7.47	0.839	2.15	9.7	52.4	0.5	<1	32.0	<0.04	14.7	20.10	2.9	11.8	3.0
3783512	Drill Core	0.084	8.5	147	4.22	806	0.428	7.45	1.857	2.26	0.6	29.2	0.6	<1	33.6	0.30	12.4	15.67	2.2	9.4	2.5
3783513	Drill Core	0.084	8.1	156	2.87	1677	0.392	7.10	0.980	2.26	1.2	25.0	0.5	<1	33.6	0.44	11.7	15.30	2.1	10.2	2.3
3783514	Drill Core	0.085	7.8	104	3.45	608	0.415	6.13	1.683	0.73	1.4	28.3	0.5	<1	30.2	0.34	12.8	14.52	2.1	8.6	2.3
3783515	Drill Core	0.115	10.5	207	4.21	781	0.496	7.32	2.238	1.06	5.6	39.2	0.7	<1	32.4	0.37	13.9	20.40	2.7	13.0	3.3
3783516	Drill Core	0.098	8.2	119	4.19	351	0.515	6.85	1.661	0.70	3.1	30.4	0.5	<1	41.9	0.21	14.4	16.15	2.4	10.8	2.8
3783517	Drill Core	0.106	9.6	89	3.88	438	0.504	7.08	2.073	0.72	2.5	33.9	0.5	<1	41.4	0.28	15.7	18.25	2.6	11.6	3.0
3783518	Drill Core	0.132	10.0	61	2.28	929	0.504	8.10	2.559	1.05	53.3	40.1	0.4	<1	31.1	0.65	13.7	19.87	2.6	11.9	3.1
3783519	Drill Core	0.084	7.0	655	6.21	237	0.353	5.40	0.268	0.29	17.8	28.4	0.4	<1	32.5	0.05	10.4	13.50	2.0	8.7	2.0
3783520	Rock Pulp	0.100	10.5	27	1.87	585	0.345	7.95	2.280	1.60	5.2	43.4	1.3	<1	14.7	0.97	13.9	19.98	2.8	10.7	2.5
3783521	Drill Core	0.103	8.0	357	4.98	1121	0.447	6.69	1.428	1.40	2.6	33.4	0.6	1	38.5	0.27	14.0	15.76	2.2	9.7	2.5
3783522	Drill Core	0.100	9.0	694	4.77	605	0.440	6.83	0.600	1.38	19.0	34.2	0.6	<1	45.0	0.35	16.8	17.13	2.6	10.7	2.6
3783523	Drill Core	0.093	8.4	337	3.79	344	0.446	7.12	1.170	1.41	24.8	41.5	0.8	<1	36.4	1.11	16.6	16.76	2.5	9.9	2.6
3783524	Drill Core	0.074	5.4	230	4.14	647	0.309	5.73	0.194	2.49	3.7	22.5	0.6	<1	29.5	0.70	12.7	11.12	1.7	7.2	1.9
3783525	Drill Core	0.074	5.5	282	4.08	701	0.343	5.88	0.191	2.62	3.7	21.7	0.6	<1	31.9	0.70	12.9	11.21	1.6	7.3	2.2
3783526	Drill Core	0.099	7.9	297	4.36	485	0.439	7.11	0.833	1.81	15.1	35.9	1.0	<1	39.5	1.24	13.8	15.17	2.0	9.1	2.4
3783527	Drill Core	0.071	17.0	67	1.64	118	0.330	6.03	0.497	2.66	5.2	62.9	1.2	1	11.6	1.07	17.8	32.70	4.4	15.8	3.4
3783528	Drill Core	0.091	14.3	622	4.68	1480	0.331	6.38	0.643	1.89	11.5	46.1	0.7	<1	27.2	0.10	15.7	23.97	3.1	11.5	3.1
3783529	Drill Core	0.089	10.4	1152	6.94	203	0.365	6.00	0.042	0.39	34.4	27.3	0.5	<1	46.0	0.12	16.2	19.32	2.7	10.5	2.8
3783530	Rock Pulp	0.035	10.9	18	0.48	729	0.196	6.18	3.095	1.51	0.5	46.3	2.2	1	5.7	<0.04	13.6	21.03	2.5	9.4	1.9

This report supersedes all previous preliminary and final reports with this file number dated prior to the date on this certificate. Signature indicates final approval; preliminary reports are unsigned and should be used for reference only.

BUREAU VERITAS MINERAL LABORATORIES Canada

www.bureauveritas.com/um

Bureau Veritas Commodities Canada Ltd.

9050 Shaughnessy St Vancouver British Columbia V6P 6E5 Canada
PHONE (604) 253-3158

Client: **Kore Mining Ltd.**
Suite 1601 - 277 Thurlow St.
Vancouver British Columbia V6C 0C1 Canada

Project: GC
Report Date: February 13, 2021

CERTIFICATE OF ANALYSIS VAN20002886.1

		Method	MA250	MA250	MA250	MA250	MA250	MA250	MA250	MA250	MA250	MA250	MA250	MA250	MA250	MA250	MA250	MA250	MA250	MA250	MA250
		Analyte	Eu	Gd	Tb	Dy	Ho	Er	Tm	Yb	Lu	Hf	Li	Rb	Ta	Nb	Cs	Ga	In	Re	Se	Te
		Unit	ppm	ppm	ppm	ppm	ppm	ppm	ppm	ppm	ppm	ppm	ppm	ppm	ppm	ppm	ppm	ppm	ppm	ppm	ppm	ppm
		MDL	0.1	0.1	0.1	0.1	0.1	0.1	0.1	0.1	0.1	0.02	0.1	0.1	0.1	0.04	0.1	0.02	0.01	0.002	0.3	0.05
3783501	Drill Core		0.9	3.6	0.5	2.9	0.6	1.7	0.3	1.7	0.2	1.11	33.1	44.6	0.1	1.86	3.0	15.45	0.07	0.004	3.2	1.19
3783502	Drill Core		0.8	3.0	0.5	3.1	0.7	1.8	0.3	2.0	0.4	2.55	17.6	59.1	0.5	6.19	2.6	10.78	0.05	0.009	1.2	1.06
3783503	Drill Core		0.7	3.7	0.5	3.7	0.7	2.1	0.4	2.2	0.3	2.15	20.5	50.7	0.6	7.85	2.0	12.53	0.02	0.013	1.5	0.53
3783504	Drill Core		0.8	3.3	0.4	3.3	0.7	2.0	0.3	2.2	0.4	2.30	17.6	30.8	0.6	8.62	1.5	12.48	0.03	0.005	<0.3	0.54
3783505	Drill Core		0.9	3.6	0.5	3.3	0.8	2.0	0.3	2.1	0.3	2.41	18.8	29.1	0.6	9.03	1.5	13.05	0.02	0.009	0.8	0.28
3783506	Drill Core		0.7	3.1	0.4	2.2	0.6	1.6	0.2	1.5	0.2	1.34	42.1	48.2	0.2	2.95	2.6	14.49	0.05	<0.002	<0.3	1.40
3783507	Drill Core		0.8	1.9	0.3	1.9	0.5	1.0	0.1	1.1	0.2	0.67	25.2	27.7	<0.1	1.54	1.8	7.76	0.04	<0.002	0.8	2.64
3783508	Drill Core		1.0	2.8	0.4	2.8	0.7	1.8	0.3	1.6	0.2	1.63	26.2	51.0	0.2	2.99	2.0	14.65	0.05	<0.002	<0.3	2.05
3783509	Drill Core		0.7	2.9	0.3	2.1	0.5	1.1	0.2	1.1	0.2	1.18	27.2	57.6	0.1	1.90	2.5	12.85	0.07	<0.002	1.3	1.02
3783510	Rock Pulp		0.6	2.3	0.3	2.3	0.5	1.6	0.3	1.8	0.3	1.58	2.6	29.9	0.4	4.73	0.3	12.13	0.02	<0.002	<0.3	0.05
3783511	Drill Core		0.9	3.2	0.4	2.5	0.6	1.3	0.3	1.4	0.2	1.42	42.8	63.2	0.2	3.03	3.1	14.95	0.05	<0.002	<0.3	1.23
3783512	Drill Core		0.9	2.8	0.4	2.3	0.5	1.3	0.2	1.0	0.2	0.78	25.8	56.1	<0.1	1.20	1.4	13.05	0.06	0.002	0.9	1.21
3783513	Drill Core		0.7	3.3	0.3	2.2	0.4	1.3	0.2	1.1	0.1	0.81	24.9	56.2	<0.1	1.08	2.8	13.22	0.06	0.003	0.7	1.39
3783514	Drill Core		1.0	3.2	0.3	2.5	0.4	1.2	0.1	1.0	0.2	0.93	29.7	17.3	0.1	1.78	1.6	13.81	0.05	<0.002	0.7	2.19
3783515	Drill Core		0.9	3.2	0.3	2.6	0.6	1.2	0.2	1.4	0.2	1.23	30.4	25.3	0.2	2.53	1.7	16.09	0.03	<0.002	0.8	1.04
3783516	Drill Core		1.1	3.0	0.4	2.6	0.5	1.5	0.2	1.4	0.2	1.10	22.8	26.3	0.1	2.01	2.4	16.83	0.09	<0.002	0.4	1.54
3783517	Drill Core		1.0	3.4	0.5	3.3	0.5	1.5	0.3	1.6	0.2	1.05	25.0	20.9	0.2	2.31	1.8	15.52	0.06	0.004	<0.3	1.33
3783518	Drill Core		0.9	3.6	0.4	2.9	0.5	1.6	0.2	1.3	0.2	1.24	25.3	27.4	0.2	2.97	2.2	16.11	0.06	<0.002	0.8	0.60
3783519	Drill Core		0.6	2.5	0.3	1.9	0.4	1.1	0.2	1.0	0.2	0.71	48.2	8.5	<0.1	1.21	1.1	11.12	0.05	0.006	<0.3	1.98
3783520	Rock Pulp		0.8	2.5	0.4	2.5	0.5	1.6	0.2	1.6	0.3	1.34	25.3	52.7	0.2	2.44	3.1	16.93	0.08	0.059	2.0	0.96
3783521	Drill Core		0.7	2.8	0.4	2.7	0.6	1.5	0.2	1.4	0.2	1.07	43.0	41.9	<0.1	1.53	1.7	12.72	0.05	0.006	<0.3	1.58
3783522	Drill Core		0.8	2.9	0.4	3.1	0.6	1.6	0.3	1.4	0.2	1.09	41.7	47.3	<0.1	1.33	2.4	14.53	0.05	<0.002	0.7	1.42
3783523	Drill Core		0.8	2.8	0.4	3.1	0.6	1.4	0.3	1.7	0.2	1.39	31.5	60.5	0.1	1.84	2.7	15.48	0.05	<0.002	1.3	1.20
3783524	Drill Core		0.7	2.5	0.3	2.4	0.4	1.3	0.1	1.0	0.2	0.48	18.0	79.2	<0.1	0.87	3.0	12.33	0.05	0.003	0.7	1.94
3783525	Drill Core		0.7	2.6	0.4	2.7	0.5	1.4	0.2	1.3	0.2	0.82	18.5	87.0	<0.1	0.98	3.4	13.21	0.07	<0.002	0.8	1.56
3783526	Drill Core		0.8	3.0	0.3	2.9	0.5	1.3	0.2	1.0	0.2	1.05	35.5	66.2	<0.1	1.44	3.0	14.72	0.07	<0.002	0.9	1.41
3783527	Drill Core		0.8	2.9	0.5	3.0	0.6	1.6	0.3	2.0	0.3	1.70	19.6	78.0	0.4	6.80	4.1	14.05	0.07	0.006	1.8	0.42
3783528	Drill Core		0.6	3.2	0.3	2.3	0.6	1.5	0.2	1.1	0.2	1.53	41.4	41.4	0.2	3.80	1.9	14.81	0.06	0.004	0.5	1.62
3783529	Drill Core		0.8	3.0	0.5	2.8	0.6	1.7	0.2	1.4	0.2	0.94	52.0	15.1	<0.1	1.32	1.2	14.14	0.07	<0.002	0.7	2.62
3783530	Rock Pulp		0.6	2.3	0.3	2.0	0.5	1.5	0.3	1.5	0.3	1.43	2.8	28.2	0.3	4.60	0.3	12.14	0.03	0.004	<0.3	0.08

This report supersedes all previous preliminary and final reports with this file number dated prior to the date on this certificate. Signature indicates final approval; preliminary reports are unsigned and should be used for reference only.

BUREAU VERITAS MINERAL LABORATORIES Canada

www.bureauveritas.com/um

Bureau Veritas Commodities Canada Ltd.

9050 Shaughnessy St Vancouver British Columbia V6P 6E5 Canada
PHONE (604) 253-3158

Client: **Kore Mining Ltd.**
Suite 1601 - 277 Thurlow St.
Vancouver British Columbia V6C 0C1 Canada

Project: GC
Report Date: February 13, 2021

CERTIFICATE OF ANALYSIS VAN20002886.1

		Method	MA250
		Analyte	Tl
		Unit	ppm
		MDL	0.05
3783501	Drill Core		0.45
3783502	Drill Core		0.55
3783503	Drill Core		0.47
3783504	Drill Core		0.30
3783505	Drill Core		0.28
3783506	Drill Core		0.44
3783507	Drill Core		0.24
3783508	Drill Core		0.46
3783509	Drill Core		0.62
3783510	Rock Pulp		0.15
3783511	Drill Core		0.59
3783512	Drill Core		0.55
3783513	Drill Core		0.54
3783514	Drill Core		0.19
3783515	Drill Core		0.25
3783516	Drill Core		0.18
3783517	Drill Core		0.20
3783518	Drill Core		0.27
3783519	Drill Core		0.06
3783520	Rock Pulp		0.63
3783521	Drill Core		0.33
3783522	Drill Core		0.33
3783523	Drill Core		0.46
3783524	Drill Core		0.61
3783525	Drill Core		0.67
3783526	Drill Core		0.52
3783527	Drill Core		0.59
3783528	Drill Core		0.37
3783529	Drill Core		0.09
3783530	Rock Pulp		0.13

This report supersedes all previous preliminary and final reports with this file number dated prior to the date on this certificate. Signature indicates final approval; preliminary reports are unsigned and should be used for reference only.

BUREAU VERITAS MINERAL LABORATORIES Canada

www.bureauveritas.com/um

Bureau Veritas Commodities Canada Ltd.

9050 Shaughnessy St Vancouver British Columbia V6P 6E5 Canada
PHONE (604) 253-3158

Client: **Kore Mining Ltd.**
Suite 1601 - 277 Thurlow St.
Vancouver British Columbia V6C 0C1 Canada

Project: GC
Report Date: February 13, 2021

CERTIFICATE OF ANALYSIS VAN20002886.1

Method		WGHT	FA450	MA250	MA250	MA250	MA250	MA250	MA250	MA250	MA250	MA250	MA250	MA250	MA250	MA250	MA250	MA250	MA250	MA250	MA250
Analyte		Wgt	Au	Mo	Cu	Pb	Zn	Ag	Ni	Co	Mn	Fe	As	U	Th	Sr	Cd	Sb	Bi	V	Ca
Unit		kg	ppm	ppm	ppm	ppm	ppm	ppb	ppm	ppm	ppm	%	ppm	ppm	ppm	ppm	ppm	ppm	ppm	ppm	%
MDL		0.01	0.005	0.05	0.1	0.02	0.2	20	0.1	0.2	1	0.01	0.2	0.1	0.1	1	0.02	0.02	0.04	1	0.01
3783531	Drill Core	4.30	<0.005	0.59	66.8	1.90	82.0	189	413.3	60.8	1570	6.19	63.0	0.5	1.0	392	0.08	25.90	<0.04	190	7.29
3783532	Drill Core	4.21	0.012	1.42	123.7	5.04	85.4	338	78.5	37.5	1012	6.89	76.6	1.2	1.9	288	0.11	16.68	0.05	263	1.77
3783533	Drill Core	4.47	0.011	1.75	54.9	6.96	75.8	475	27.6	10.6	1136	2.96	55.7	1.7	4.0	234	0.43	5.93	0.11	103	4.25
3783534	Drill Core	3.91	0.008	1.95	70.7	8.06	132.2	647	45.9	12.3	633	3.57	13.2	2.6	4.3	174	0.78	4.88	0.20	116	2.02
3783535	Drill Core	1.26	0.007	1.70	118.7	7.04	72.2	845	44.2	24.7	852	6.07	14.5	1.5	3.5	132	0.20	5.23	0.18	234	2.04
3783536	Drill Core	5.33	0.008	1.73	63.7	8.27	148.0	713	36.4	10.7	500	3.14	22.0	2.0	4.5	155	0.62	4.84	0.17	123	2.73
3783537	Drill Core	5.21	0.008	1.36	89.4	8.31	110.9	637	40.1	12.4	496	3.02	20.3	1.7	4.3	177	0.45	5.32	0.20	135	2.16
3783538	Drill Core	5.82	0.007	1.76	39.4	6.31	149.3	360	18.8	6.9	1208	3.31	20.1	1.9	4.5	334	0.64	3.24	0.09	63	5.43
3783539	Drill Core	5.17	0.136	1.40	83.2	7.01	78.7	676	35.5	11.7	652	3.18	576.2	1.4	3.9	387	0.28	11.30	0.12	109	4.72
3783540	Rock Pulp	0.07	0.146	3.48	9.9	10.15	80.4	343	21.5	4.4	249	1.06	87.4	3.2	6.6	171	0.78	44.69	0.09	118	12.66
3783541	Drill Core	5.44	0.898	0.87	51.9	3.84	74.2	561	19.8	13.6	1297	3.77	524.3	1.1	2.3	412	0.13	5.45	0.07	154	3.96
3783542	Drill Core	5.05	0.025	1.66	67.9	5.35	94.9	404	22.0	10.3	559	3.51	18.9	2.1	3.9	357	0.36	3.62	0.14	105	2.51
3783543	Drill Core	1.82	0.009	1.06	59.0	3.43	206.6	645	33.9	12.3	1085	3.26	47.2	2.4	3.2	550	0.82	5.96	0.04	151	3.55
3783544	Drill Core	1.22	0.009	2.19	103.5	8.73	57.8	752	44.9	12.8	341	3.43	27.3	1.8	4.2	178	0.06	4.78	0.17	139	1.10
3783545	Drill Core	1.34	0.008	2.06	94.1	8.35	50.4	744	39.4	11.9	324	3.19	26.5	1.6	4.0	163	0.09	4.72	0.19	129	1.05
3783546	Drill Core	1.49	0.012	0.57	105.2	5.90	138.2	667	13.4	21.2	1072	5.11	23.3	1.0	2.4	525	0.53	4.43	<0.04	201	4.10
3783547	Drill Core	3.34	0.007	1.38	27.3	3.84	63.3	331	16.3	5.3	951	2.05	33.6	1.4	3.7	368	0.43	4.01	0.06	61	3.32
3783548	Drill Core	2.44	0.008	0.36	46.3	3.66	41.1	280	21.3	9.8	585	2.25	47.8	1.7	4.6	383	0.09	5.83	0.09	105	3.08
3783549	Drill Core	3.00	0.397	2.94	43.1	5.12	112.8	527	23.9	6.1	629	2.42	871.2	1.7	3.3	459	0.93	19.05	0.08	78	3.91
3783550	Rock Pulp	0.07	<0.005	4.23	20.6	2.96	38.1	22	10.0	3.8	700	2.68	4.2	1.2	2.8	203	<0.02	0.30	<0.04	34	1.66
3783551	Drill Core	5.39	0.009	2.82	31.8	6.76	117.1	441	24.9	6.9	1309	2.65	42.5	1.8	3.8	696	1.26	7.70	0.08	77	7.15
3783552	Drill Core	5.87	0.010	2.64	66.2	6.44	78.0	480	39.0	11.0	798	2.95	96.6	2.5	5.6	382	0.60	11.71	0.15	114	3.00
3783553	Drill Core	5.64	0.007	1.72	58.7	5.10	76.2	314	27.8	9.4	557	2.87	27.8	2.4	5.9	378	0.54	2.82	0.14	101	2.33
3783554	Drill Core	1.12	<0.005	0.73	43.1	3.90	41.5	112	39.9	14.2	561	3.68	11.2	1.5	4.0	263	<0.02	2.29	0.05	140	2.36
3783555	Drill Core	5.89	<0.005	2.78	56.2	4.15	92.1	132	21.5	9.1	2088	2.62	3.0	1.9	4.4	416	0.80	2.64	0.14	74	8.29
3783556	Drill Core	2.29	0.005	1.69	62.1	4.02	34.7	180	25.5	10.6	564	3.31	0.9	1.9	4.4	184	0.06	2.57	0.22	115	1.77
3783557	Drill Core	5.29	0.005	0.67	105.7	1.93	60.1	153	61.7	32.1	1309	6.35	1.4	0.8	1.8	456	0.05	3.71	0.04	262	6.47
3783558	Drill Core	4.25	0.006	1.03	46.7	4.56	37.6	112	13.8	8.1	375	2.98	2.4	2.8	6.7	230	0.05	2.40	0.17	77	1.99
3783559	Drill Core	4.62	0.008	1.19	81.8	6.55	42.7	265	28.2	14.5	363	3.41	7.9	1.1	3.4	322	0.15	2.43	0.36	121	2.17
3783560	Rock Pulp	0.07	1.223	14.50	906.9	4384.87	1118.1	87505	13.1	19.0	1160	4.31	30.6	1.7	3.5	536	9.43	78.42	0.46	169	5.12

This report supersedes all previous preliminary and final reports with this file number dated prior to the date on this certificate. Signature indicates final approval; preliminary reports are unsigned and should be used for reference only.

BUREAU VERITAS MINERAL LABORATORIES Canada

www.bureauveritas.com/um

Bureau Veritas Commodities Canada Ltd.

9050 Shaughnessy St Vancouver British Columbia V6P 6E5 Canada
PHONE (604) 253-3158

Client: **Kore Mining Ltd.**
Suite 1601 - 277 Thurlow St.
Vancouver British Columbia V6C 0C1 Canada

Project: GC
Report Date: February 13, 2021

CERTIFICATE OF ANALYSIS VAN20002886.1

Method		MA250	MA250	MA250	MA250	MA250	MA250	MA250	MA250	MA250	MA250	MA250	MA250	MA250	MA250	MA250	MA250	MA250	MA250	MA250	MA250
Analyte		P	La	Cr	Mg	Ba	Ti	Al	Na	K	W	Zr	Sn	Be	Sc	S	Y	Ce	Pr	Nd	Sm
Unit		%	ppm	ppm	%	ppm	%	%	%	%	ppm	ppm	ppm	ppm	ppm	%	ppm	ppm	ppm	ppm	ppm
MDL		0.001	0.1	1	0.01	1	0.001	0.01	0.001	0.01	0.1	0.2	0.1	1	0.1	0.04	0.1	0.02	0.1	0.1	0.1
3783531	Drill Core	0.067	7.6	896	6.16	502	0.292	4.76	0.122	0.51	26.9	22.5	0.4	<1	36.9	0.40	12.0	13.68	2.0	8.5	2.1
3783532	Drill Core	0.135	7.5	169	3.27	86	0.432	7.24	0.758	1.92	52.0	39.1	0.7	1	22.8	2.06	8.3	15.99	2.3	8.2	2.4
3783533	Drill Core	0.089	14.3	39	1.91	78	0.261	5.75	0.080	2.22	3.3	55.6	0.8	1	10.1	1.00	12.9	26.85	3.7	15.1	2.9
3783534	Drill Core	0.113	19.3	58	1.41	75	0.321	6.25	0.675	2.42	1.4	76.8	1.3	1	13.5	1.27	16.7	33.74	4.9	19.3	3.8
3783535	Drill Core	0.131	12.5	77	2.31	207	0.321	7.27	0.115	2.15	2.8	50.2	2.2	<1	24.6	2.16	14.2	25.96	3.9	15.0	3.3
3783536	Drill Core	0.093	17.0	54	1.39	111	0.264	5.27	0.025	1.99	3.8	65.4	1.0	2	11.6	1.67	14.3	33.73	4.8	17.8	4.2
3783537	Drill Core	0.089	17.5	48	1.17	125	0.280	6.62	0.043	2.41	4.4	62.7	1.2	2	13.9	1.11	13.3	36.03	4.5	19.0	3.4
3783538	Drill Core	0.075	16.9	26	2.11	244	0.235	5.31	0.113	1.51	2.6	85.5	1.3	1	11.3	0.90	15.5	31.87	4.4	18.0	3.7
3783539	Drill Core	0.071	15.4	42	1.64	123	0.230	5.51	0.041	1.88	4.6	60.1	0.9	<1	12.3	1.48	12.1	30.49	4.1	17.2	3.3
3783540	Rock Pulp	0.028	22.1	22	3.63	449	0.109	3.60	0.115	1.18	26.7	30.9	0.8	<1	4.3	<0.04	14.2	39.60	4.8	18.1	3.5
3783541	Drill Core	0.143	12.8	33	1.76	613	0.277	7.16	0.072	2.40	3.8	43.5	0.7	<1	11.8	0.59	11.8	24.89	3.3	13.7	3.2
3783542	Drill Core	0.105	15.1	35	1.34	134	0.251	6.74	0.057	1.87	2.0	72.8	1.2	<1	11.5	0.90	11.1	31.07	4.2	17.0	3.8
3783543	Drill Core	0.221	17.4	100	1.35	181	0.285	5.78	0.055	1.89	2.6	57.8	1.2	1	17.8	0.70	17.7	30.79	4.6	19.2	4.1
3783544	Drill Core	0.066	14.9	57	1.14	84	0.251	5.94	0.046	2.41	1.8	65.1	0.8	1	13.1	1.10	9.9	32.21	4.2	17.4	3.3
3783545	Drill Core	0.066	13.6	51	1.10	59	0.236	5.82	0.045	2.39	1.6	61.3	1.0	<1	13.3	0.97	9.7	30.15	3.9	16.2	3.4
3783546	Drill Core	0.132	11.5	19	2.01	235	0.351	7.84	0.070	2.99	3.7	39.4	1.0	<1	18.2	0.87	12.8	24.50	2.9	13.3	3.0
3783547	Drill Core	0.093	13.6	23	1.26	597	0.173	4.04	0.027	1.15	4.5	45.4	0.8	<1	7.1	0.30	10.3	26.71	3.3	14.1	2.9
3783548	Drill Core	0.089	16.3	28	1.40	1234	0.256	7.07	0.042	2.69	3.5	62.1	0.8	1	12.9	0.38	10.6	33.29	4.0	16.2	2.8
3783549	Drill Core	0.079	13.2	35	1.51	359	0.175	3.66	0.026	0.82	14.3	46.9	0.5	<1	7.2	0.64	11.6	23.81	3.2	13.6	2.8
3783550	Rock Pulp	0.041	12.7	17	0.51	777	0.186	7.10	3.273	1.58	0.5	47.0	1.9	<1	6.4	<0.04	14.8	24.53	3.0	12.3	2.4
3783551	Drill Core	0.078	13.6	31	3.40	441	0.166	4.01	0.331	1.29	4.2	61.9	0.7	1	8.9	0.66	15.1	25.00	3.6	13.5	3.3
3783552	Drill Core	0.085	19.2	49	1.18	114	0.245	6.05	0.661	2.60	3.6	66.0	0.8	1	12.7	1.02	13.0	36.45	4.6	17.4	4.1
3783553	Drill Core	0.078	18.4	43	1.27	180	0.239	6.41	0.722	2.72	2.0	65.8	0.9	2	11.8	0.62	11.4	36.24	4.3	16.8	3.3
3783554	Drill Core	0.091	14.5	109	2.54	903	0.251	6.50	0.574	1.75	1.4	50.5	0.5	1	19.8	0.28	11.3	29.22	3.3	14.2	3.0
3783555	Drill Core	0.104	15.2	29	1.02	452	0.217	4.79	1.327	1.17	1.2	62.5	1.0	<1	9.4	0.67	14.5	27.32	3.6	14.3	3.5
3783556	Drill Core	0.082	14.7	38	1.48	304	0.233	5.83	0.829	1.71	1.7	59.2	0.7	1	11.3	0.77	11.4	29.44	3.5	15.0	2.7
3783557	Drill Core	0.119	7.9	186	4.10	521	0.351	7.33	1.692	1.06	1.3	27.0	1.0	<1	37.0	0.90	11.0	15.93	2.2	10.3	2.6
3783558	Drill Core	0.090	16.9	19	1.33	216	0.237	7.07	0.989	2.79	1.0	83.2	0.5	2	9.5	0.73	11.0	35.36	3.9	16.8	3.1
3783559	Drill Core	0.093	12.7	42	1.26	93	0.263	6.79	1.341	2.36	1.5	54.6	0.8	2	14.4	1.15	11.5	27.55	3.5	15.2	3.4
3783560	Rock Pulp	0.110	10.2	24	1.85	916	0.314	8.04	2.279	1.57	5.3	45.4	1.1	<1	15.9	0.94	14.3	20.97	2.4	12.7	2.9

This report supersedes all previous preliminary and final reports with this file number dated prior to the date on this certificate. Signature indicates final approval; preliminary reports are unsigned and should be used for reference only.

BUREAU VERITAS MINERAL LABORATORIES Canada

www.bureauveritas.com/um

Bureau Veritas Commodities Canada Ltd.

9050 Shaughnessy St Vancouver British Columbia V6P 6E5 Canada
PHONE (604) 253-3158

Client: **Kore Mining Ltd.**
Suite 1601 - 277 Thurlow St.
Vancouver British Columbia V6C 0C1 Canada

Project: GC
Report Date: February 13, 2021

CERTIFICATE OF ANALYSIS VAN20002886.1

Method		MA250	MA250	MA250	MA250	MA250	MA250	MA250	MA250	MA250	MA250	MA250	MA250	MA250	MA250	MA250	MA250	MA250	MA250	MA250	MA250
Analyte		Eu	Gd	Tb	Dy	Ho	Er	Tm	Yb	Lu	Hf	Li	Rb	Ta	Nb	Cs	Ga	In	Re	Se	Te
Unit		ppm	ppm	ppm	ppm	ppm	ppm	ppm	ppm	ppm	ppm	ppm	ppm	ppm	ppm	ppm	ppm	ppm	ppm	ppm	ppm
MDL		0.1	0.1	0.1	0.1	0.1	0.1	0.1	0.1	0.1	0.02	0.1	0.1	0.1	0.04	0.1	0.02	0.01	0.002	0.3	0.05
3783531	Drill Core	0.6	2.7	0.3	1.8	0.4	1.2	0.3	1.0	0.2	0.65	58.9	16.2	<0.1	1.00	9.3	10.58	0.04	<0.002	0.6	2.27
3783532	Drill Core	0.6	2.1	0.3	1.6	0.4	1.2	0.2	0.8	0.1	1.18	34.5	44.5	0.1	2.38	4.5	15.87	0.06	0.005	1.5	0.38
3783533	Drill Core	0.8	3.0	0.4	2.5	0.5	1.5	0.2	1.4	0.3	1.92	24.5	69.7	0.4	4.61	4.4	12.17	0.02	<0.002	4.7	0.46
3783534	Drill Core	1.0	3.4	0.5	2.6	0.6	1.6	0.3	2.0	0.4	2.26	25.0	69.8	0.4	5.94	3.1	14.65	0.06	0.008	5.2	0.27
3783535	Drill Core	0.9	3.2	0.5	2.6	0.6	1.8	0.3	1.6	0.3	1.49	35.7	67.6	0.3	3.43	3.4	15.53	0.05	0.003	8.6	0.11
3783536	Drill Core	0.9	2.9	0.5	2.7	0.5	1.6	0.3	1.8	0.2	1.79	29.9	66.1	0.4	5.52	3.2	12.71	0.04	0.010	5.7	0.16
3783537	Drill Core	1.0	3.1	0.4	2.5	0.5	1.4	0.3	1.6	0.3	1.79	39.6	78.3	0.4	5.41	3.8	14.97	0.06	0.008	4.3	0.15
3783538	Drill Core	0.7	3.4	0.5	2.7	0.5	1.7	0.3	2.0	0.3	2.56	48.7	46.3	0.4	4.98	1.9	11.14	0.06	0.004	2.1	0.51
3783539	Drill Core	0.8	2.4	0.4	2.1	0.5	1.5	0.2	1.4	0.3	1.79	27.4	58.7	0.4	4.90	3.3	13.69	0.05	0.008	4.8	0.12
3783540	Rock Pulp	0.5	3.0	0.4	2.3	0.5	1.2	0.2	1.2	0.2	0.93	19.0	41.9	0.2	3.01	2.2	7.91	<0.01	<0.002	<0.3	1.53
3783541	Drill Core	0.8	3.0	0.4	2.2	0.6	1.3	0.2	1.4	0.2	1.21	36.1	72.7	0.2	3.14	2.9	14.50	0.04	0.003	2.6	0.25
3783542	Drill Core	0.9	3.2	0.4	2.4	0.4	1.3	0.2	1.6	0.2	2.26	41.6	54.2	0.3	4.49	2.3	13.01	0.03	0.006	3.3	0.16
3783543	Drill Core	1.1	4.0	0.5	3.0	0.6	1.7	0.3	1.8	0.3	1.52	40.9	61.6	0.3	4.06	2.3	13.92	0.08	0.008	4.1	0.29
3783544	Drill Core	0.8	2.4	0.3	1.9	0.5	1.2	0.1	1.4	0.3	1.96	23.0	77.5	0.4	5.28	3.1	14.38	0.03	0.008	5.9	0.17
3783545	Drill Core	0.8	2.6	0.3	2.1	0.4	1.2	0.2	1.4	0.2	1.81	21.7	74.3	0.4	5.16	3.1	13.36	0.03	0.009	5.9	0.10
3783546	Drill Core	1.1	3.5	0.4	2.8	0.6	1.4	0.2	1.4	0.2	1.21	31.0	98.2	0.2	2.83	3.4	16.11	0.08	<0.002	3.7	0.36
3783547	Drill Core	0.6	2.3	0.3	1.9	0.4	1.0	0.2	1.2	0.2	1.38	28.5	32.2	0.3	4.01	1.7	7.11	0.05	<0.002	0.6	0.40
3783548	Drill Core	0.7	3.6	0.3	2.1	0.4	1.0	0.2	1.4	0.2	1.85	24.8	85.0	0.4	5.08	3.1	15.91	0.02	<0.002	<0.3	0.32
3783549	Drill Core	0.7	2.8	0.3	2.1	0.4	1.2	0.2	1.0	0.2	1.62	29.7	26.1	0.3	3.82	3.7	7.66	0.05	0.009	4.3	0.30
3783550	Rock Pulp	0.6	2.9	0.3	2.5	0.5	1.5	0.3	1.8	0.3	1.51	2.7	31.1	0.3	4.83	0.4	12.32	0.03	<0.002	<0.3	<0.05
3783551	Drill Core	0.7	2.9	0.4	2.5	0.6	1.5	0.3	1.5	0.3	1.68	31.5	40.8	0.3	3.53	1.6	8.50	0.02	0.004	3.2	1.18
3783552	Drill Core	1.0	3.2	0.4	2.6	0.5	1.5	0.3	1.6	0.2	1.95	10.0	87.0	0.4	5.96	2.9	14.14	0.02	0.004	4.1	0.25
3783553	Drill Core	0.8	2.4	0.3	2.3	0.4	1.2	0.2	1.6	0.2	2.12	9.3	86.5	0.4	6.25	3.0	14.37	0.05	<0.002	3.3	0.16
3783554	Drill Core	0.7	3.4	0.3	2.2	0.5	1.2	0.2	1.3	0.2	1.44	25.7	64.0	0.3	4.45	2.8	14.13	0.02	0.004	1.5	0.33
3783555	Drill Core	0.6	2.7	0.4	2.5	0.5	2.4	0.2	1.9	0.3	1.75	14.1	40.0	0.3	4.65	1.7	9.93	0.05	<0.002	2.6	0.73
3783556	Drill Core	0.7	2.5	0.3	2.2	0.4	1.2	0.2	1.2	0.2	1.76	18.3	66.8	0.3	5.83	3.1	13.05	0.03	0.005	2.0	0.22
3783557	Drill Core	0.7	2.7	0.3	2.5	0.4	1.2	0.2	1.3	0.1	0.87	27.8	39.7	<0.1	1.48	2.1	13.08	0.08	<0.002	2.5	0.65
3783558	Drill Core	0.7	2.8	0.3	2.0	0.4	1.1	0.2	1.4	0.3	2.56	19.1	91.7	0.6	7.52	3.1	15.12	0.02	0.006	0.9	0.18
3783559	Drill Core	0.8	2.8	0.3	2.5	0.5	1.5	0.2	1.3	0.2	1.64	17.9	82.3	0.4	5.48	3.0	14.45	0.03	0.002	0.7	0.19
3783560	Rock Pulp	0.7	2.6	0.3	2.5	0.6	1.7	0.3	1.5	0.2	1.49	26.2	54.4	0.2	2.53	3.1	15.59	0.11	0.053	1.5	0.53

This report supersedes all previous preliminary and final reports with this file number dated prior to the date on this certificate. Signature indicates final approval; preliminary reports are unsigned and should be used for reference only.

BUREAU VERITAS MINERAL LABORATORIES Canada

www.bureauveritas.com/um

Bureau Veritas Commodities Canada Ltd.

9050 Shaughnessy St Vancouver British Columbia V6P 6E5 Canada
PHONE (604) 253-3158

Client: **Kore Mining Ltd.**
Suite 1601 - 277 Thurlow St.
Vancouver British Columbia V6C 0C1 Canada

Project: GC
Report Date: February 13, 2021

CERTIFICATE OF ANALYSIS VAN20002886.1

		Method	MA250
		Analyte	Tl
		Unit	ppm
		MDL	0.05
3783531	Drill Core		0.18
3783532	Drill Core		0.59
3783533	Drill Core		0.65
3783534	Drill Core		0.63
3783535	Drill Core		0.65
3783536	Drill Core		0.56
3783537	Drill Core		0.70
3783538	Drill Core		0.42
3783539	Drill Core		0.60
3783540	Rock Pulp		0.79
3783541	Drill Core		0.74
3783542	Drill Core		0.57
3783543	Drill Core		0.56
3783544	Drill Core		0.69
3783545	Drill Core		0.73
3783546	Drill Core		0.92
3783547	Drill Core		0.31
3783548	Drill Core		0.84
3783549	Drill Core		0.43
3783550	Rock Pulp		0.15
3783551	Drill Core		0.40
3783552	Drill Core		0.86
3783553	Drill Core		0.90
3783554	Drill Core		0.63
3783555	Drill Core		0.44
3783556	Drill Core		0.63
3783557	Drill Core		0.42
3783558	Drill Core		0.91
3783559	Drill Core		0.79
3783560	Rock Pulp		0.66

This report supersedes all previous preliminary and final reports with this file number dated prior to the date on this certificate. Signature indicates final approval; preliminary reports are unsigned and should be used for reference only.

BUREAU VERITAS MINERAL LABORATORIES Canada

www.bureauveritas.com/um

Bureau Veritas Commodities Canada Ltd.

9050 Shaughnessy St Vancouver British Columbia V6P 6E5 Canada
PHONE (604) 253-3158

Client: **Kore Mining Ltd.**
Suite 1601 - 277 Thurlow St.
Vancouver British Columbia V6C 0C1 Canada

Project: GC
Report Date: February 13, 2021

CERTIFICATE OF ANALYSIS VAN20002886.1

Method		WGHT	FA450	MA250	MA250	MA250	MA250	MA250	MA250	MA250	MA250	MA250	MA250	MA250	MA250	MA250	MA250	MA250	MA250	MA250	MA250
Analyte		Wgt	Au	Mo	Cu	Pb	Zn	Ag	Ni	Co	Mn	Fe	As	U	Th	Sr	Cd	Sb	Bi	V	Ca
Unit		kg	ppm	ppm	ppm	ppm	ppm	ppb	ppm	ppm	ppm	%	ppm	ppm	ppm	ppm	ppm	ppm	ppm	ppm	%
MDL		0.01	0.005	0.05	0.1	0.02	0.2	20	0.1	0.2	1	0.01	0.2	0.1	0.1	1	0.02	0.02	0.04	1	0.01
3783561	Drill Core	2.26	0.006	0.37	90.7	5.18	151.9	241	23.2	16.7	632	4.15	3.8	1.1	2.9	417	1.69	3.08	0.25	156	4.15
3783562	Drill Core	4.51	0.008	1.57	204.9	6.13	78.0	411	39.7	31.3	963	8.00	7.6	1.2	2.4	412	0.34	11.01	0.21	243	3.74
3783563	Drill Core	4.27	<0.005	0.78	54.9	6.49	32.6	150	19.8	10.7	379	3.00	0.7	2.6	5.7	389	0.07	2.91	0.20	89	2.60
3783564	Drill Core	2.41	0.006	0.92	58.4	7.42	62.8	231	20.0	9.5	372	3.30	3.1	2.3	5.7	346	0.49	3.18	0.29	90	2.40
3783565	Drill Core	2.86	0.005	0.93	60.8	7.04	29.2	220	18.7	8.9	346	3.18	3.9	2.3	5.9	301	0.02	3.05	0.31	84	2.11
3783566	Drill Core	1.09	<0.005	1.94	109.6	3.84	63.5	202	83.0	34.7	1285	6.09	12.4	0.8	1.9	428	0.02	8.18	0.05	231	5.40
3783567	Drill Core	3.85	0.010	0.98	61.9	5.61	37.4	95	14.3	10.8	473	3.37	3.8	2.2	5.6	583	0.03	1.20	0.10	86	2.25
3783568	Drill Core	3.74	<0.005	0.60	46.1	3.87	67.6	153	19.6	9.4	484	2.89	25.0	1.9	4.9	478	0.40	1.96	0.16	105	2.41
3783569	Drill Core	1.39	<0.005	3.75	52.9	6.22	26.6	233	33.7	12.5	290	2.46	4.0	2.4	6.3	473	0.02	2.93	0.30	81	2.19
3783570	Rock Pulp	0.07	<0.005	4.38	20.2	2.79	36.6	<20	11.4	4.3	660	2.60	2.3	1.2	2.5	181	0.04	0.28	0.05	32	1.66
3783571	Drill Core	1.14	0.008	1.28	106.5	4.96	48.8	414	29.4	18.9	705	4.57	2.7	1.2	2.6	625	0.16	1.85	0.28	157	4.36
3783572	Drill Core	5.51	<0.005	2.76	45.2	6.20	55.6	180	28.6	8.9	390	2.87	2.7	2.7	6.4	286	0.17	3.13	0.21	82	1.87
3783573	Drill Core	5.59	<0.005	0.77	51.2	4.71	62.3	161	17.6	9.1	534	2.68	6.7	1.9	4.6	260	0.52	4.44	0.21	95	2.83
3783574	Drill Core	4.07	0.005	1.46	65.8	6.24	283.9	268	27.2	9.6	407	2.82	5.1	2.0	4.7	287	3.99	2.68	0.26	79	2.66
3783575	Drill Core	4.74	0.007	0.65	85.7	3.79	98.9	255	94.9	41.8	1567	6.18	1.5	0.6	1.2	385	0.47	2.82	0.11	229	8.74
3783576	Drill Core	3.14	0.006	1.63	112.9	3.65	375.2	345	47.3	35.6	1126	6.72	3.8	0.9	1.9	492	4.85	3.12	0.30	267	5.02
3783577	Drill Core	3.49	0.006	1.81	62.2	7.69	173.4	270	32.1	12.5	417	2.78	0.9	2.4	4.9	263	2.25	2.53	0.28	103	2.13
3783578	Drill Core	1.08	0.009	1.02	103.6	4.69	33.8	237	26.5	14.5	632	3.12	1.9	1.6	3.7	392	0.04	1.40	0.22	110	2.77
3783579	Drill Core	2.92	0.016	0.51	87.5	14.54	72.6	222	50.3	31.4	1184	5.27	47.9	1.0	2.0	538	0.18	1.45	0.09	176	6.93
3783580	Rock Pulp	0.07	0.141	3.79	9.7	9.73	74.8	349	22.4	4.8	228	0.96	79.2	2.9	5.4	159	0.70	38.93	0.10	109	13.09
3783581	Drill Core	1.94	0.013	1.72	78.3	3.34	41.9	196	44.0	13.4	587	3.05	6.1	1.6	4.4	288	0.10	3.95	0.15	98	2.39
3783582	Drill Core	4.94	<0.005	1.09	68.6	3.60	84.8	149	141.8	56.9	2147	7.23	19.5	0.4	1.0	360	0.10	21.32	0.08	263	8.44
3783583	Drill Core	2.64	0.005	0.74	98.8	1.77	74.1	178	48.7	35.2	1294	6.35	2.0	0.6	1.4	761	0.07	1.13	0.05	261	5.48
3783584	Drill Core	2.37	0.009	1.73	38.9	6.33	38.0	277	22.4	7.4	326	2.51	6.1	2.8	5.6	179	0.13	2.25	0.19	72	2.14
3783585	Drill Core	2.17	0.007	1.68	49.1	6.21	87.8	289	23.8	8.8	319	2.57	6.2	2.6	5.5	190	0.76	2.59	0.20	76	2.22
3783586	Drill Core	3.77	<0.005	1.69	47.8	7.42	114.9	365	27.8	8.4	389	2.27	3.7	2.1	4.6	177	1.42	3.78	0.20	91	2.91
3783587	Drill Core	5.24	0.009	1.61	51.0	8.32	209.6	618	24.3	9.4	512	2.43	65.2	1.9	5.0	277	2.77	6.90	0.37	82	3.64
3783588	Drill Core	1.62	<0.005	1.12	105.5	5.76	40.1	257	26.0	36.5	996	5.11	21.0	1.1	2.2	406	0.06	4.03	0.07	187	4.94
3783589	Drill Core	2.82	0.019	0.60	64.7	4.15	32.7	174	20.1	8.5	426	2.96	215.7	2.4	5.8	210	0.07	3.74	0.11	96	2.54
3783590	Rock Pulp	0.07	<0.005	4.26	20.3	2.78	36.5	<20	11.4	4.2	654	2.49	2.7	1.1	2.5	183	0.03	0.26	0.04	31	1.69

This report supersedes all previous preliminary and final reports with this file number dated prior to the date on this certificate. Signature indicates final approval; preliminary reports are unsigned and should be used for reference only.

BUREAU VERITAS MINERAL LABORATORIES Canada

www.bureauveritas.com/um

Bureau Veritas Commodities Canada Ltd.

9050 Shaughnessy St Vancouver British Columbia V6P 6E5 Canada
PHONE (604) 253-3158

Client: **Kore Mining Ltd.**
Suite 1601 - 277 Thurlow St.
Vancouver British Columbia V6C 0C1 Canada

Project: GC
Report Date: February 13, 2021

CERTIFICATE OF ANALYSIS VAN20002886.1

Method		MA250	MA250	MA250	MA250	MA250	MA250	MA250	MA250	MA250	MA250	MA250	MA250	MA250	MA250	MA250	MA250	MA250	MA250	MA250	MA250
Analyte		P	La	Cr	Mg	Ba	Ti	Al	Na	K	W	Zr	Sn	Be	Sc	S	Y	Ce	Pr	Nd	Sm
Unit		%	ppm	ppm	%	ppm	%	%	%	%	ppm	ppm	ppm	ppm	ppm	%	ppm	ppm	ppm	ppm	ppm
MDL		0.001	0.1	1	0.01	1	0.001	0.01	0.001	0.01	0.1	0.2	0.1	1	0.1	0.04	0.1	0.02	0.1	0.1	0.1
3783561	Drill Core	0.108	12.5	46	1.54	200	0.335	7.20	1.235	2.68	1.3	42.6	1.2	<1	18.0	1.54	11.8	26.34	3.3	14.9	3.3
3783562	Drill Core	0.126	10.3	96	3.58	163	0.305	7.36	0.922	1.47	1.3	28.1	1.3	2	26.5	3.47	11.1	21.14	2.7	12.7	2.4
3783563	Drill Core	0.096	16.3	26	1.29	405	0.239	7.19	1.297	2.78	1.1	70.2	0.9	1	10.0	0.89	13.7	31.90	3.5	14.9	2.6
3783564	Drill Core	0.112	19.1	28	1.32	245	0.280	7.31	1.607	2.45	1.5	75.7	1.0	2	11.1	0.92	14.8	38.52	4.9	19.6	4.2
3783565	Drill Core	0.104	18.7	25	1.32	221	0.265	7.16	1.270	2.61	1.4	80.4	1.2	2	10.4	0.87	14.2	38.18	4.5	19.5	4.3
3783566	Drill Core	0.099	8.8	277	4.83	566	0.340	5.85	1.261	0.79	0.6	33.5	0.4	1	32.6	0.11	12.5	18.56	2.5	12.4	2.8
3783567	Drill Core	0.085	15.4	22	1.28	1199	0.229	7.80	2.517	2.21	1.0	61.5	0.7	1	9.3	0.50	13.3	30.84	3.6	14.9	2.7
3783568	Drill Core	0.099	15.4	33	1.14	370	0.272	6.82	1.320	2.84	1.6	58.9	1.2	<1	12.7	0.62	12.8	32.61	4.1	17.4	3.5
3783569	Drill Core	0.066	19.6	41	0.99	199	0.223	5.76	1.265	2.19	1.0	65.2	0.5	1	10.3	0.74	12.9	38.50	4.5	16.8	3.1
3783570	Rock Pulp	0.036	10.6	19	0.50	718	0.193	6.66	3.189	1.47	0.5	51.4	2.1	1	5.9	<0.04	14.8	22.35	2.6	10.0	2.2
3783571	Drill Core	0.101	11.8	81	2.40	267	0.249	6.15	2.178	0.99	1.2	42.2	1.5	<1	16.6	1.47	10.8	24.23	3.0	12.2	2.7
3783572	Drill Core	0.079	19.2	40	1.32	199	0.251	7.01	1.235	2.56	1.0	79.4	1.1	2	10.0	0.62	12.3	37.66	4.5	17.1	3.4
3783573	Drill Core	0.095	14.7	31	1.28	172	0.271	6.95	0.730	2.86	1.4	67.8	1.1	1	10.9	0.79	12.6	31.52	3.9	14.9	3.1
3783574	Drill Core	0.082	15.2	46	1.35	74	0.244	6.38	1.153	2.41	5.0	64.5	0.9	1	11.7	0.92	13.6	31.16	3.7	14.6	3.0
3783575	Drill Core	0.075	6.3	404	5.90	773	0.399	5.99	1.239	0.77	3.1	29.6	1.2	<1	49.7	0.73	13.1	13.84	1.9	9.0	2.5
3783576	Drill Core	0.132	9.7	140	3.51	428	0.473	8.62	2.251	1.16	36.9	34.8	1.9	<1	27.6	1.41	14.4	21.37	2.8	12.5	3.2
3783577	Drill Core	0.080	12.8	68	1.56	97	0.258	6.74	2.001	1.74	9.3	62.7	1.0	1	13.1	0.74	13.5	26.88	3.4	13.1	2.7
3783578	Drill Core	0.100	14.0	43	1.28	134	0.301	7.25	2.699	1.75	1.3	57.3	0.7	1	12.8	0.74	18.0	30.60	3.8	15.1	3.3
3783579	Drill Core	0.099	10.2	190	3.97	564	0.273	7.31	1.702	1.32	1.7	27.7	0.6	1	28.7	0.42	11.1	20.80	2.6	11.0	2.3
3783580	Rock Pulp	0.025	20.3	25	3.61	418	0.117	3.64	0.128	1.09	22.1	31.6	0.8	1	4.2	<0.04	14.7	37.50	4.7	17.2	3.2
3783581	Drill Core	0.094	14.7	67	1.65	579	0.254	6.44	2.552	0.76	2.1	57.0	0.9	1	14.0	0.49	14.8	29.33	3.8	14.9	3.2
3783582	Drill Core	0.067	7.0	543	6.53	730	0.471	6.30	0.545	0.35	76.2	28.3	0.8	<1	64.1	0.38	17.5	14.69	2.1	10.4	3.0
3783583	Drill Core	0.102	8.0	151	3.57	3057	0.490	8.20	2.908	0.80	0.7	30.5	0.5	<1	26.9	0.42	14.7	17.70	2.4	11.3	3.0
3783584	Drill Core	0.079	17.7	32	1.09	477	0.218	6.68	0.879	2.62	1.3	68.8	1.0	1	9.9	0.57	11.5	33.98	4.0	15.3	3.0
3783585	Drill Core	0.085	18.0	37	1.08	531	0.230	6.88	0.930	2.69	1.3	69.5	1.0	1	11.0	0.63	12.3	34.14	4.2	15.9	3.2
3783586	Drill Core	0.083	16.6	46	1.06	127	0.230	5.72	0.360	2.44	1.9	63.2	1.1	1	9.8	0.74	11.7	31.90	4.1	15.6	3.1
3783587	Drill Core	0.094	18.3	38	1.28	570	0.256	6.00	0.883	2.21	4.1	70.2	1.3	1	9.9	0.78	14.3	34.69	4.4	17.1	3.5
3783588	Drill Core	0.105	10.3	54	2.56	718	0.286	7.38	1.598	2.19	3.3	24.3	1.0	1	18.8	1.20	11.4	20.46	2.6	10.9	2.5
3783589	Drill Core	0.096	18.6	35	1.34	308	0.292	7.97	0.446	3.77	4.4	83.9	1.0	2	12.0	0.77	14.2	36.83	4.5	17.0	3.5
3783590	Rock Pulp	0.037	11.4	21	0.49	742	0.189	7.07	3.332	1.54	0.5	49.0	2.0	<1	6.1	<0.04	14.7	22.99	2.7	10.6	2.3

This report supersedes all previous preliminary and final reports with this file number dated prior to the date on this certificate. Signature indicates final approval; preliminary reports are unsigned and should be used for reference only.

BUREAU VERITAS MINERAL LABORATORIES Canada

www.bureauveritas.com/um

Bureau Veritas Commodities Canada Ltd.

9050 Shaughnessy St Vancouver British Columbia V6P 6E5 Canada
PHONE (604) 253-3158

Client: **Kore Mining Ltd.**
Suite 1601 - 277 Thurlow St.
Vancouver British Columbia V6C 0C1 Canada

Project: GC
Report Date: February 13, 2021

CERTIFICATE OF ANALYSIS VAN20002886.1

Method		MA250	MA250	MA250	MA250	MA250	MA250	MA250	MA250	MA250	MA250	MA250	MA250	MA250	MA250	MA250	MA250	MA250	MA250	MA250	MA250
Analyte		Eu	Gd	Tb	Dy	Ho	Er	Tm	Yb	Lu	Hf	Li	Rb	Ta	Nb	Cs	Ga	In	Re	Se	Te
Unit		ppm	ppm	ppm	ppm	ppm	ppm	ppm	ppm	ppm	ppm	ppm	ppm	ppm	ppm	ppm	ppm	ppm	ppm	ppm	ppm
MDL		0.1	0.1	0.1	0.1	0.1	0.1	0.1	0.1	0.1	0.02	0.1	0.1	0.1	0.04	0.1	0.02	0.01	0.002	0.3	0.05
3783561	Drill Core	0.9	2.4	0.3	2.6	0.5	1.3	0.2	1.5	0.2	1.23	17.1	91.6	0.3	4.83	3.3	17.95	0.07	0.003	2.3	0.24
3783562	Drill Core	0.8	2.9	0.3	2.2	0.4	1.3	0.2	1.0	0.1	0.92	37.8	54.6	0.2	2.30	3.1	15.83	0.06	<0.002	5.0	0.44
3783563	Drill Core	0.7	2.8	0.3	2.6	0.5	1.4	0.2	1.4	0.2	2.12	15.3	94.4	0.4	6.74	3.0	16.95	<0.01	<0.002	1.4	0.09
3783564	Drill Core	1.1	3.9	0.4	3.0	0.6	1.6	0.2	1.8	0.2	2.44	17.6	78.6	0.5	8.39	2.9	16.48	0.03	0.003	0.8	0.18
3783565	Drill Core	0.9	2.6	0.4	2.6	0.5	1.6	0.2	1.6	0.2	2.65	16.1	88.6	0.5	8.73	3.0	16.68	0.01	<0.002	0.3	0.13
3783566	Drill Core	0.7	2.7	0.3	2.4	0.4	1.3	0.2	1.1	0.1	1.01	31.9	23.2	0.1	2.27	1.2	12.44	0.03	<0.002	<0.3	1.04
3783567	Drill Core	0.6	3.0	0.3	2.1	0.4	1.4	0.2	1.5	0.3	1.98	15.0	70.3	0.3	6.11	2.7	17.79	0.04	<0.002	1.1	0.23
3783568	Drill Core	0.9	3.1	0.3	2.8	0.5	1.4	0.2	1.4	0.3	1.98	5.3	86.6	0.4	6.61	3.0	15.42	0.06	0.003	1.2	0.17
3783569	Drill Core	0.7	3.0	0.3	2.3	0.5	1.2	0.2	1.5	0.3	1.81	5.9	78.3	0.4	6.88	2.6	12.99	0.02	0.005	1.5	0.13
3783570	Rock Pulp	0.6	2.1	0.4	2.4	0.5	1.6	0.2	1.7	0.3	1.61	2.6	31.2	0.4	5.13	0.3	12.75	0.05	<0.002	<0.3	<0.05
3783571	Drill Core	0.8	2.4	0.3	2.0	0.4	1.1	0.2	1.1	0.2	1.18	27.6	31.2	0.2	3.16	1.7	14.25	0.02	<0.002	4.1	0.15
3783572	Drill Core	0.7	2.7	0.4	2.2	0.4	1.3	0.2	1.4	0.2	2.33	21.2	87.3	0.5	7.78	2.9	15.99	0.04	0.004	3.1	<0.05
3783573	Drill Core	0.8	2.6	0.4	2.3	0.5	1.4	0.2	1.4	0.2	2.00	18.4	85.4	0.5	6.71	3.3	15.68	0.03	<0.002	2.0	0.06
3783574	Drill Core	0.7	2.6	0.4	2.3	0.5	1.4	0.2	1.5	0.2	1.92	12.5	72.1	0.4	6.48	2.2	14.07	0.07	<0.002	1.7	0.09
3783575	Drill Core	0.8	2.8	0.4	2.5	0.5	1.3	0.2	1.2	0.2	0.94	28.8	27.9	0.1	1.92	1.1	12.20	0.08	<0.002	<0.3	<0.05
3783576	Drill Core	1.0	3.1	0.5	2.8	0.5	1.5	0.2	1.4	0.2	1.02	37.8	43.4	0.2	2.76	2.3	16.78	0.13	<0.002	2.4	0.10
3783577	Drill Core	0.7	2.4	0.4	2.4	0.5	1.5	0.2	1.5	0.2	1.89	16.4	62.3	0.4	6.00	2.5	13.35	0.04	0.004	2.2	0.12
3783578	Drill Core	0.8	3.0	0.5	3.0	0.6	1.8	0.3	1.7	0.3	1.61	15.2	52.9	0.4	5.85	1.9	14.48	0.01	0.002	1.8	0.08
3783579	Drill Core	0.7	2.2	0.3	2.0	0.4	1.1	0.2	1.1	0.2	0.82	26.3	51.8	<0.1	1.47	1.7	12.91	0.05	<0.002	1.1	<0.05
3783580	Rock Pulp	0.6	2.6	0.4	2.4	0.5	1.3	0.2	1.2	0.2	0.89	17.7	44.8	0.2	3.43	2.1	7.63	0.02	<0.002	0.6	<0.05
3783581	Drill Core	0.7	2.8	0.4	2.6	0.5	1.6	0.2	1.6	0.2	1.64	19.5	23.2	0.4	5.72	1.2	13.00	0.02	0.005	1.4	0.05
3783582	Drill Core	1.0	3.5	0.5	3.2	0.6	1.7	0.2	1.4	0.2	0.99	45.8	10.9	0.1	1.93	1.9	12.93	0.07	<0.002	0.4	<0.05
3783583	Drill Core	0.8	3.1	0.5	2.8	0.6	1.6	0.2	1.3	0.2	1.02	36.4	20.9	0.2	2.88	1.3	15.04	0.05	<0.002	0.4	<0.05
3783584	Drill Core	0.7	2.4	0.3	2.1	0.4	1.2	0.2	1.3	0.2	2.05	12.0	81.6	0.4	6.15	2.5	13.49	0.02	0.003	2.8	0.11
3783585	Drill Core	0.7	2.7	0.4	2.1	0.4	1.3	0.2	1.4	0.2	2.03	11.9	83.8	0.4	6.14	2.6	14.56	0.05	0.002	2.7	0.08
3783586	Drill Core	0.7	2.6	0.4	2.1	0.4	1.3	0.2	1.3	0.2	1.82	11.2	77.1	0.4	5.80	2.8	12.06	0.04	0.007	4.5	0.06
3783587	Drill Core	0.8	3.0	0.5	2.7	0.5	1.7	0.2	1.6	0.2	1.97	8.2	71.2	0.4	6.06	2.7	12.80	0.05	0.005	4.2	0.11
3783588	Drill Core	0.8	2.4	0.3	2.2	0.4	1.2	0.2	1.0	0.1	0.71	15.7	77.2	0.1	2.26	2.9	13.55	0.06	0.004	3.8	<0.05
3783589	Drill Core	0.7	2.9	0.4	2.7	0.5	1.5	0.2	1.6	0.2	2.48	6.0	111.9	0.6	7.87	3.9	16.99	0.02	0.005	2.9	<0.05
3783590	Rock Pulp	0.6	2.2	0.4	2.5	0.5	1.6	0.2	1.7	0.3	1.56	2.6	31.5	0.3	4.84	0.4	12.47	0.03	<0.002	<0.3	<0.05

This report supersedes all previous preliminary and final reports with this file number dated prior to the date on this certificate. Signature indicates final approval; preliminary reports are unsigned and should be used for reference only.

BUREAU VERITAS MINERAL LABORATORIES Canada

www.bureauveritas.com/um

Bureau Veritas Commodities Canada Ltd.

9050 Shaughnessy St Vancouver British Columbia V6P 6E5 Canada
PHONE (604) 253-3158

Client: **Kore Mining Ltd.**
Suite 1601 - 277 Thurlow St.
Vancouver British Columbia V6C 0C1 Canada

Project: GC
Report Date: February 13, 2021

CERTIFICATE OF ANALYSIS VAN20002886.1

		Method	MA250
		Analyte	Tl
		Unit	ppm
		MDL	0.05
3783561	Drill Core		0.96
3783562	Drill Core		0.61
3783563	Drill Core		0.95
3783564	Drill Core		0.74
3783565	Drill Core		0.85
3783566	Drill Core		0.21
3783567	Drill Core		0.74
3783568	Drill Core		0.87
3783569	Drill Core		0.75
3783570	Rock Pulp		0.14
3783571	Drill Core		0.29
3783572	Drill Core		0.76
3783573	Drill Core		0.86
3783574	Drill Core		0.71
3783575	Drill Core		0.31
3783576	Drill Core		0.43
3783577	Drill Core		0.59
3783578	Drill Core		0.52
3783579	Drill Core		0.45
3783580	Rock Pulp		0.65
3783581	Drill Core		0.24
3783582	Drill Core		0.23
3783583	Drill Core		0.24
3783584	Drill Core		0.73
3783585	Drill Core		0.74
3783586	Drill Core		0.69
3783587	Drill Core		0.67
3783588	Drill Core		0.72
3783589	Drill Core		1.09
3783590	Rock Pulp		0.14

This report supersedes all previous preliminary and final reports with this file number dated prior to the date on this certificate. Signature indicates final approval; preliminary reports are unsigned and should be used for reference only.

BUREAU VERITAS MINERAL LABORATORIES Canada

www.bureauveritas.com/um

Bureau Veritas Commodities Canada Ltd.

9050 Shaughnessy St Vancouver British Columbia V6P 6E5 Canada
PHONE (604) 253-3158

Client: **Kore Mining Ltd.**
Suite 1601 - 277 Thurlow St.
Vancouver British Columbia V6C 0C1 Canada

Project: GC
Report Date: February 13, 2021

CERTIFICATE OF ANALYSIS VAN20002886.1

Method		WGHT	FA450	MA250	MA250	MA250	MA250	MA250	MA250	MA250	MA250	MA250	MA250	MA250	MA250	MA250	MA250	MA250	MA250	MA250
Analyte		Wgt	Au	Mo	Cu	Pb	Zn	Ag	Ni	Co	Mn	Fe	As	U	Th	Sr	Cd	Sb	Bi	V	Ca
Unit		kg	ppm	ppm	ppm	ppm	ppm	ppb	ppm	ppm	ppm	%	ppm	ppm	ppm	ppm	ppm	ppm	ppm	ppm	%
MDL		0.01	0.005	0.05	0.1	0.02	0.2	20	0.1	0.2	1	0.01	0.2	0.1	0.1	1	0.02	0.02	0.04	1	0.01
3783591	Drill Core	5.18	0.006	1.00	113.6	2.71	78.6	314	74.4	35.4	1093	5.11	52.4	0.8	1.8	380	0.49	4.26	0.06	189	7.18
3783592	Drill Core	1.80	<0.005	2.41	71.8	7.75	114.7	287	30.7	10.9	521	3.06	2.2	2.1	4.2	226	1.38	3.76	0.17	104	4.01
3783593	Drill Core	1.47	<0.005	3.77	72.1	10.09	94.0	344	49.0	11.6	357	3.42	21.6	2.7	5.1	162	0.97	3.79	0.23	150	2.34
3783594	Drill Core	2.09	0.005	2.76	70.5	4.97	113.6	282	42.9	12.7	336	2.54	7.0	2.5	4.6	88	1.46	4.42	0.18	164	1.80
3783595	Drill Core	2.64	<0.005	2.71	103.8	5.39	77.3	361	62.2	31.6	1043	5.08	2.6	1.4	2.5	158	0.35	6.22	0.13	197	4.71
3783596	Drill Core	4.09	<0.005	3.16	42.6	3.42	44.3	108	27.7	7.6	548	2.35	7.2	2.4	6.1	160	0.16	2.33	0.12	88	3.90
3783597	Drill Core	1.69	<0.005	3.70	77.3	4.26	65.6	290	24.9	17.1	680	4.01	8.3	1.6	3.0	235	0.47	3.12	0.13	141	4.96
3783598	Drill Core	2.15	0.011	12.41	70.3	11.96	98.8	435	43.7	14.3	313	3.31	0.6	3.6	5.6	83	1.73	2.72	0.43	138	1.96
3783599	Drill Core	1.48	0.006	15.27	52.7	10.35	112.0	349	45.1	11.9	452	3.15	5.3	3.0	4.7	167	2.01	2.99	0.25	100	3.83
3783600	Rock Pulp	0.07	1.084	13.67	893.9	4509.12	1100.5	88927	13.0	19.8	1127	4.24	28.7	1.4	2.6	503	8.82	72.42	0.45	164	5.06
3782501	Drill Core	3.17	0.006	17.60	96.0	9.03	106.0	439	58.9	15.7	312	3.49	10.7	3.5	5.1	126	1.80	2.61	0.29	168	2.32
3782502	Drill Core	2.67	<0.005	0.32	89.7	4.45	68.0	294	54.8	32.6	1134	5.57	11.1	0.8	1.4	378	0.16	3.92	0.08	180	6.02
3782503	Drill Core	4.68	<0.005	9.97	27.5	5.05	52.9	394	26.7	5.5	452	1.67	20.1	2.2	4.5	256	0.99	5.33	0.09	63	5.35
3782504	Drill Core	1.83	<0.005	1.14	4.7	4.54	25.9	166	6.8	2.5	899	1.18	6.5	1.3	3.1	504	0.23	1.90	<0.04	26	8.72
3782505	Drill Core	1.70	<0.005	1.23	4.4	4.93	28.3	154	6.9	2.5	876	1.21	6.6	1.3	3.1	475	0.29	1.83	0.05	26	8.67
3782506	Drill Core	2.09	<0.005	1.03	2.4	3.24	16.5	68	5.7	1.9	1034	2.29	8.7	0.9	2.3	710	0.11	1.32	<0.04	22	8.62
3782507	Drill Core	1.49	0.180	28.88	37.5	27.11	81.3	6324	49.5	9.9	274	2.77	1337.8	3.8	3.3	289	1.06	12.73	0.18	101	3.00
3782508	Drill Core	4.96	0.027	65.04	70.5	15.52	264.3	686	70.5	13.8	378	3.90	97.7	5.4	5.0	446	4.04	5.85	0.31	143	3.94
3782509	Drill Core	2.68	<0.005	1.58	89.9	11.24	621.3	313	61.6	34.4	1086	5.57	50.7	1.1	1.2	910	9.05	5.26	0.09	237	6.54
3782510	Rock Pulp	0.07	<0.005	4.76	18.9	3.00	34.1	<20	10.9	4.0	653	2.54	2.8	1.0	2.4	178	0.03	0.28	0.04	31	1.54
3782511	Drill Core	4.18	0.012	64.34	66.0	13.00	92.5	267	60.9	11.1	483	3.48	45.7	5.4	5.7	423	1.26	6.11	0.30	134	4.30
3782512	Drill Core	1.64	0.017	87.82	93.6	21.35	108.9	515	68.6	13.5	466	4.97	44.9	6.4	4.9	322	1.68	7.01	0.32	139	4.25
3782513	Drill Core	5.12	0.019	50.71	32.9	11.87	157.3	259	59.7	10.8	405	3.60	38.2	5.2	5.4	259	2.54	7.36	0.26	160	4.42
3782514	Drill Core	4.20	0.022	57.90	40.1	16.99	86.4	568	47.1	10.1	455	2.94	16.4	4.7	4.5	220	1.21	23.99	0.19	107	4.77
3782515	Drill Core	4.89	0.025	58.01	52.1	20.23	106.9	669	58.4	11.4	360	3.26	23.3	4.8	4.3	142	1.59	26.73	0.23	135	2.98
3782516	Drill Core	4.05	<0.005	4.45	18.3	2.81	84.0	31	8.7	3.7	515	1.37	4.9	3.1	5.2	215	1.02	2.01	0.09	40	4.17
3782517	Drill Core	2.40	<0.005	0.94	94.8	10.38	72.3	397	46.1	32.0	1060	6.04	37.2	0.9	1.6	279	0.60	7.16	0.16	223	5.99
3782518	Drill Core	1.17	<0.005	1.95	20.4	2.39	182.6	84	11.0	4.0	686	1.88	14.1	1.7	2.9	216	2.40	5.47	<0.04	42	4.88
3782519	Drill Core	2.34	0.040	30.14	74.3	20.16	166.7	390	50.6	12.1	335	2.98	108.8	5.1	4.2	256	2.22	15.45	0.21	146	2.60
3782520	Rock Pulp	0.07	0.139	3.53	9.0	8.88	69.6	329	20.8	4.4	223	0.99	75.7	2.8	5.1	149	0.70	37.19	0.11	113	12.55

This report supersedes all previous preliminary and final reports with this file number dated prior to the date on this certificate. Signature indicates final approval; preliminary reports are unsigned and should be used for reference only.

BUREAU VERITAS MINERAL LABORATORIES Canada

www.bureauveritas.com/um

Bureau Veritas Commodities Canada Ltd.

9050 Shaughnessy St Vancouver British Columbia V6P 6E5 Canada
PHONE (604) 253-3158

Client: **Kore Mining Ltd.**
Suite 1601 - 277 Thurlow St.
Vancouver British Columbia V6C 0C1 Canada

Project: GC
Report Date: February 13, 2021

CERTIFICATE OF ANALYSIS VAN20002886.1

Method		MA250	MA250	MA250	MA250	MA250	MA250	MA250	MA250	MA250	MA250	MA250	MA250	MA250	MA250	MA250	MA250	MA250	MA250	MA250	MA250
Analyte		P	La	Cr	Mg	Ba	Ti	Al	Na	K	W	Zr	Sn	Be	Sc	S	Y	Ce	Pr	Nd	Sm
Unit		%	ppm	ppm	%	ppm	%	%	%	%	ppm	ppm	ppm	ppm	ppm	%	ppm	ppm	ppm	ppm	ppm
MDL		0.001	0.1	1	0.01	1	0.001	0.01	0.001	0.01	0.1	0.2	0.1	1	0.1	0.04	0.1	0.02	0.1	0.1	0.1
3783591	Drill Core	0.091	8.0	288	4.60	448	0.299	6.27	0.501	1.11	4.8	31.2	1.1	<1	33.9	0.72	10.9	16.86	2.2	9.2	2.2
3783592	Drill Core	0.098	16.4	59	1.57	173	0.231	5.98	0.895	1.40	1.2	66.9	1.2	1	10.4	0.91	14.5	29.83	4.1	16.0	3.3
3783593	Drill Core	0.090	18.4	78	1.39	37	0.277	6.61	0.109	2.97	1.8	79.2	1.0	1	13.3	1.59	12.8	35.41	4.8	18.6	3.9
3783594	Drill Core	0.113	18.6	87	1.09	44	0.294	6.10	0.062	2.73	1.4	68.5	1.2	1	14.9	1.13	13.4	34.53	4.8	18.8	3.9
3783595	Drill Core	0.111	11.4	204	3.43	337	0.277	7.32	0.085	1.72	1.0	35.1	0.8	1	27.2	1.01	9.2	22.52	3.0	12.4	2.7
3783596	Drill Core	0.114	27.9	62	1.63	616	0.263	4.84	0.395	1.58	1.2	69.7	1.8	1	8.3	0.35	14.4	46.28	6.4	24.8	4.6
3783597	Drill Core	0.105	15.8	50	2.31	202	0.230	6.57	0.582	2.26	1.3	38.3	0.9	1	14.2	0.87	9.8	27.34	3.7	15.0	3.2
3783598	Drill Core	0.088	27.4	65	1.37	125	0.307	6.83	0.291	3.16	0.9	80.2	1.0	2	13.2	1.52	13.3	48.05	7.0	27.4	5.2
3783599	Drill Core	0.089	21.8	55	1.45	56	0.262	5.46	0.215	2.19	1.1	71.4	1.0	1	10.0	1.35	14.2	37.29	5.1	19.9	4.0
3783600	Rock Pulp	0.106	9.5	26	1.86	820	0.319	8.15	2.363	1.58	5.1	43.2	1.3	<1	15.1	0.93	13.8	20.15	2.5	10.6	2.5
3782501	Drill Core	0.096	22.1	92	1.45	51	0.278	6.73	0.124	3.40	1.0	80.1	1.1	2	15.8	1.56	14.1	41.62	6.1	24.3	4.8
3782502	Drill Core	0.093	8.6	187	4.08	599	0.192	6.17	0.505	2.37	0.5	15.5	0.5	1	31.3	0.82	8.6	17.47	2.2	9.6	2.1
3782503	Drill Core	0.098	17.8	39	1.53	498	0.160	3.86	0.645	1.29	1.6	57.5	0.8	<1	5.9	0.35	13.3	33.55	4.5	17.4	3.4
3782504	Drill Core	0.087	12.3	17	2.94	255	0.112	2.62	0.616	0.78	1.9	42.6	0.5	<1	2.9	0.16	12.1	24.64	3.1	12.2	2.5
3782505	Drill Core	0.081	11.9	18	2.81	236	0.117	2.58	0.650	0.72	2.2	43.9	0.6	<1	2.9	0.17	11.9	23.02	3.0	11.9	2.4
3782506	Drill Core	0.063	8.5	15	3.24	115	0.075	2.04	0.552	0.25	3.0	34.5	0.3	<1	2.7	<0.04	8.9	16.47	2.1	8.5	1.7
3782507	Drill Core	0.069	12.2	31	0.81	319	0.147	4.46	0.154	0.99	12.2	48.7	0.8	1	7.7	1.62	10.1	22.34	2.9	11.8	2.4
3782508	Drill Core	0.090	17.7	50	1.54	65	0.223	5.83	0.531	2.56	3.8	72.3	1.3	1	11.6	2.23	14.3	34.22	4.5	18.6	3.8
3782509	Drill Core	0.096	6.6	124	3.31	73	0.260	6.52	0.583	2.94	2.4	20.8	1.6	1	31.9	2.58	9.5	13.85	1.8	8.6	2.2
3782510	Rock Pulp	0.037	10.1	19	0.47	730	0.177	6.68	3.145	1.48	0.4	47.6	2.0	<1	5.7	<0.04	13.9	20.12	2.3	9.4	2.1
3782511	Drill Core	0.131	22.7	51	1.71	162	0.267	5.04	0.821	1.94	2.6	80.2	1.2	1	10.7	1.57	17.4	41.89	5.5	22.0	4.4
3782512	Drill Core	0.106	18.4	53	1.63	33	0.276	5.74	0.427	2.81	1.9	74.7	1.3	1	11.4	3.53	16.2	35.85	5.0	20.5	4.2
3782513	Drill Core	0.098	18.7	48	1.43	51	0.227	5.85	0.403	2.91	1.1	76.0	1.5	1	10.3	2.48	13.6	35.79	4.8	19.5	3.9
3782514	Drill Core	0.111	17.4	45	1.36	62	0.189	4.96	0.570	1.87	1.0	67.8	1.2	1	9.3	2.18	12.5	33.19	4.5	18.4	3.8
3782515	Drill Core	0.091	15.2	39	1.17	44	0.205	5.58	0.571	2.54	1.0	74.4	1.3	1	10.3	2.44	11.4	30.44	4.2	17.4	3.6
3782516	Drill Core	0.081	15.8	14	1.07	744	0.163	5.17	1.156	1.64	1.0	56.0	0.8	<1	4.5	0.34	10.5	29.23	3.5	13.5	2.6
3782517	Drill Core	0.119	8.0	106	3.04	44	0.249	7.48	0.888	2.30	1.8	28.0	1.1	1	28.4	3.57	10.6	16.88	2.2	10.0	2.4
3782518	Drill Core	0.065	10.7	18	1.63	197	0.127	3.16	0.890	0.63	2.2	37.9	1.0	<1	3.7	0.29	10.8	20.17	2.6	10.7	2.3
3782519	Drill Core	0.084	16.1	32	1.20	116	0.216	6.64	0.097	1.70	8.5	63.9	1.4	1	9.6	1.78	12.7	30.09	3.7	14.8	3.0
3782520	Rock Pulp	0.025	18.9	25	3.46	400	0.106	3.29	0.120	1.05	21.6	29.9	0.8	<1	4.0	<0.04	14.0	35.62	4.3	16.6	3.1

This report supersedes all previous preliminary and final reports with this file number dated prior to the date on this certificate. Signature indicates final approval; preliminary reports are unsigned and should be used for reference only.

BUREAU VERITAS MINERAL LABORATORIES Canada

www.bureauveritas.com/um

Bureau Veritas Commodities Canada Ltd.

9050 Shaughnessy St Vancouver British Columbia V6P 6E5 Canada
PHONE (604) 253-3158

Client: **Kore Mining Ltd.**
Suite 1601 - 277 Thurlow St.
Vancouver British Columbia V6C 0C1 Canada

Project: GC
Report Date: February 13, 2021

CERTIFICATE OF ANALYSIS VAN20002886.1

Method		MA250	MA250	MA250	MA250	MA250	MA250	MA250	MA250	MA250	MA250	MA250	MA250	MA250	MA250	MA250	MA250	MA250	MA250	MA250	MA250
Analyte		Eu	Gd	Tb	Dy	Ho	Er	Tm	Yb	Lu	Hf	Li	Rb	Ta	Nb	Cs	Ga	In	Re	Se	Te
Unit		ppm	ppm	ppm	ppm	ppm	ppm	ppm	ppm	ppm	ppm	ppm	ppm	ppm	ppm	ppm	ppm	ppm	ppm	ppm	ppm
MDL		0.1	0.1	0.1	0.1	0.1	0.1	0.1	0.1	0.1	0.02	0.1	0.1	0.1	0.04	0.1	0.02	0.01	0.002	0.3	0.05
3783591	Drill Core	0.6	2.2	0.3	2.0	0.4	1.2	0.2	1.0	0.2	0.92	33.6	38.0	0.1	2.05	2.2	11.78	0.04	<0.002	2.6	<0.05
3783592	Drill Core	0.8	3.0	0.4	2.5	0.5	1.5	0.2	1.6	0.2	1.80	25.0	48.9	0.3	5.11	2.2	11.53	0.05	0.006	5.7	0.05
3783593	Drill Core	0.8	3.1	0.4	2.3	0.5	1.4	0.2	1.5	0.3	2.24	24.8	92.1	0.4	6.37	3.4	14.31	0.03	0.012	11.9	0.11
3783594	Drill Core	0.9	3.1	0.4	2.4	0.5	1.3	0.2	1.5	0.2	1.89	27.8	91.2	0.4	6.05	3.0	13.84	0.04	0.014	8.7	0.08
3783595	Drill Core	0.6	2.3	0.3	1.8	0.3	1.0	0.1	1.0	0.1	1.02	56.1	62.3	0.2	2.59	3.0	13.47	0.05	0.006	5.6	0.05
3783596	Drill Core	0.9	3.6	0.5	2.7	0.5	1.5	0.2	1.5	0.2	1.99	82.5	59.3	0.5	6.99	3.1	9.99	0.02	0.006	2.0	<0.05
3783597	Drill Core	0.7	2.6	0.3	1.9	0.4	1.0	0.1	1.0	0.2	1.14	68.1	74.2	0.2	3.21	2.9	11.71	0.04	0.006	4.2	0.09
3783598	Drill Core	1.1	3.9	0.5	2.8	0.5	1.5	0.2	1.5	0.3	2.35	12.6	99.0	0.5	7.02	3.2	13.88	0.04	0.025	8.6	0.22
3783599	Drill Core	0.9	3.3	0.5	2.6	0.5	1.4	0.2	1.5	0.2	2.03	7.7	62.8	0.4	5.97	2.1	11.50	0.03	0.036	7.4	0.14
3783600	Rock Pulp	0.7	2.5	0.4	2.5	0.5	1.5	0.2	1.4	0.2	1.37	22.4	50.9	0.2	2.31	3.0	16.20	0.09	0.042	1.6	0.35
3782501	Drill Core	1.0	3.8	0.5	2.7	0.5	1.5	0.2	1.6	0.3	2.30	7.4	111.1	0.4	5.86	3.1	15.15	0.03	0.039	7.9	0.12
3782502	Drill Core	0.6	1.9	0.3	1.7	0.3	0.9	0.1	0.8	0.1	0.51	15.5	80.7	<0.1	0.62	2.6	11.03	0.05	<0.002	3.5	<0.05
3782503	Drill Core	0.7	2.8	0.4	2.4	0.5	1.4	0.2	1.4	0.2	1.69	3.9	42.3	0.3	4.21	1.4	7.54	0.01	0.018	1.6	<0.05
3782504	Drill Core	0.5	2.2	0.3	2.1	0.4	1.2	0.2	1.1	0.2	1.50	2.4	22.9	0.2	2.65	0.7	4.84	<0.01	<0.002	0.7	<0.05
3782505	Drill Core	0.5	2.1	0.3	2.0	0.4	1.1	0.2	1.1	0.2	1.17	2.4	23.0	0.2	3.06	0.6	5.12	0.03	<0.002	0.8	<0.05
3782506	Drill Core	0.3	1.6	0.2	1.5	0.3	0.9	0.1	0.9	0.1	0.87	3.5	7.4	0.1	1.81	0.4	3.27	0.01	<0.002	<0.3	<0.05
3782507	Drill Core	0.5	2.1	0.2	1.7	0.3	1.0	0.1	1.0	0.2	1.39	12.6	33.2	0.2	3.62	6.0	10.17	0.02	0.026	4.5	0.21
3782508	Drill Core	0.9	3.2	0.4	2.5	0.5	1.4	0.2	1.5	0.2	2.01	6.3	71.7	0.4	5.43	3.5	14.34	0.07	0.046	5.4	0.17
3782509	Drill Core	0.6	2.1	0.3	1.8	0.3	1.0	0.1	0.9	0.1	0.60	5.9	93.7	<0.1	1.13	2.5	13.04	0.23	<0.002	4.5	0.08
3782510	Rock Pulp	0.6	2.1	0.3	2.3	0.5	1.5	0.2	1.6	0.3	1.51	2.6	29.3	0.3	4.79	0.3	12.51	0.03	<0.002	<0.3	<0.05
3782511	Drill Core	1.0	3.7	0.4	2.9	0.6	1.6	0.3	1.8	0.3	2.00	3.8	63.9	0.5	7.05	1.8	12.15	0.04	0.038	3.5	0.13
3782512	Drill Core	0.9	3.6	0.4	2.8	0.5	1.5	0.2	2.1	0.3	1.99	4.3	80.3	0.4	6.76	2.4	13.30	0.05	0.054	8.1	0.23
3782513	Drill Core	0.9	3.2	0.4	2.4	0.5	1.3	0.2	1.5	0.2	2.09	4.5	89.9	0.4	6.00	3.0	14.15	0.05	0.039	6.7	0.20
3782514	Drill Core	0.8	3.0	0.4	2.3	0.4	1.2	0.2	1.3	0.2	1.78	4.6	69.1	0.3	4.50	3.4	11.50	0.04	0.037	3.9	0.12
3782515	Drill Core	0.8	2.9	0.3	2.1	0.4	1.2	0.2	1.4	0.2	2.03	5.3	70.7	0.3	5.12	3.9	13.58	0.05	0.046	4.4	0.15
3782516	Drill Core	0.5	2.1	0.3	1.8	0.3	1.1	0.2	1.2	0.2	1.73	2.9	53.8	0.5	6.55	1.5	10.13	0.03	0.002	0.5	<0.05
3782517	Drill Core	0.7	2.3	0.3	2.0	0.4	1.1	0.2	1.0	0.2	0.79	19.3	75.6	<0.1	1.34	3.9	13.74	0.04	<0.002	3.5	0.11
3782518	Drill Core	0.5	2.0	0.2	1.9	0.4	1.1	0.2	1.1	0.2	1.02	3.8	23.3	0.2	3.75	1.2	6.80	0.04	<0.002	0.6	<0.05
3782519	Drill Core	0.7	2.6	0.3	2.2	0.4	1.3	0.2	1.3	0.2	1.92	23.0	60.7	0.4	5.76	11.1	14.80	0.04	0.021	4.2	0.19
3782520	Rock Pulp	0.6	2.5	0.3	2.3	0.4	1.2	0.2	1.1	0.2	0.85	17.2	40.9	0.2	3.11	2.1	7.45	0.01	<0.002	0.5	<0.05

This report supersedes all previous preliminary and final reports with this file number dated prior to the date on this certificate. Signature indicates final approval; preliminary reports are unsigned and should be used for reference only.

BUREAU VERITAS MINERAL LABORATORIES Canada

www.bureauveritas.com/um

Bureau Veritas Commodities Canada Ltd.

9050 Shaughnessy St Vancouver British Columbia V6P 6E5 Canada
PHONE (604) 253-3158

Client: **Kore Mining Ltd.**
Suite 1601 - 277 Thurlow St.
Vancouver British Columbia V6C 0C1 Canada

Project: GC
Report Date: February 13, 2021

CERTIFICATE OF ANALYSIS VAN20002886.1

		Method	MA250
		Analyte	Tl
		Unit	ppm
		MDL	0.05
3783591	Drill Core		0.38
3783592	Drill Core		0.49
3783593	Drill Core		0.98
3783594	Drill Core		0.92
3783595	Drill Core		0.62
3783596	Drill Core		0.64
3783597	Drill Core		0.82
3783598	Drill Core		1.10
3783599	Drill Core		0.72
3783600	Rock Pulp		0.59
3782501	Drill Core		1.25
3782502	Drill Core		0.89
3782503	Drill Core		0.46
3782504	Drill Core		0.26
3782505	Drill Core		0.23
3782506	Drill Core		0.08
3782507	Drill Core		0.39
3782508	Drill Core		1.10
3782509	Drill Core		1.26
3782510	Rock Pulp		0.14
3782511	Drill Core		1.07
3782512	Drill Core		1.37
3782513	Drill Core		1.51
3782514	Drill Core		1.33
3782515	Drill Core		1.67
3782516	Drill Core		0.86
3782517	Drill Core		1.19
3782518	Drill Core		0.37
3782519	Drill Core		1.15
3782520	Rock Pulp		0.62

This report supersedes all previous preliminary and final reports with this file number dated prior to the date on this certificate. Signature indicates final approval; preliminary reports are unsigned and should be used for reference only.

BUREAU VERITAS MINERAL LABORATORIES Canada

www.bureauveritas.com/um

Bureau Veritas Commodities Canada Ltd.

9050 Shaughnessy St Vancouver British Columbia V6P 6E5 Canada
PHONE (604) 253-3158

Client: **Kore Mining Ltd.**
Suite 1601 - 277 Thurlow St.
Vancouver British Columbia V6C 0C1 Canada

Project: GC
Report Date: February 13, 2021

CERTIFICATE OF ANALYSIS VAN20002886.1

Method		WGHT	FA450	MA250	MA250	MA250	MA250	MA250	MA250	MA250	MA250	MA250	MA250	MA250	MA250	MA250	MA250	MA250	MA250	MA250	MA250
Analyte		Wgt	Au	Mo	Cu	Pb	Zn	Ag	Ni	Co	Mn	Fe	As	U	Th	Sr	Cd	Sb	Bi	V	Ca
Unit		kg	ppm	ppm	ppm	ppm	ppm	ppb	ppm	ppm	ppm	%	ppm	ppm	ppm	ppm	ppm	ppm	ppm	ppm	%
MDL		0.01	0.005	0.05	0.1	0.02	0.2	20	0.1	0.2	1	0.01	0.2	0.1	0.1	1	0.02	0.02	0.04	1	0.01
3782521	Drill Core	3.87	0.023	2.68	121.4	7.38	73.1	394	37.7	29.0	1164	5.85	135.2	0.9	1.1	710	0.53	18.79	0.08	202	6.62
3782522	Drill Core	3.01	0.057	19.09	74.9	7.12	105.0	745	50.0	22.6	901	4.81	116.8	2.8	2.6	716	1.27	21.53	0.10	203	5.29
3782523	Drill Core	4.48	0.006	13.86	73.1	4.37	201.7	164	68.1	26.0	1046	4.85	26.5	2.7	2.1	499	3.65	5.75	0.09	277	6.02
3782524	Drill Core	2.76	0.023	77.38	87.4	14.34	804.6	610	89.6	10.0	309	2.82	65.3	8.0	5.0	230	18.40	7.91	0.19	713	2.50
3782525	Drill Core	2.42	0.023	83.01	101.7	14.51	885.6	683	92.7	9.8	313	2.78	68.7	8.8	5.5	242	20.40	8.82	0.18	754	2.75
3782526	Drill Core	1.71	0.016	45.68	187.0	13.77	622.4	413	96.0	20.3	599	5.21	50.3	5.3	2.9	300	14.27	5.82	0.24	574	6.05
3782527	Drill Core	2.07	0.011	48.36	71.5	2.97	558.8	163	71.9	8.1	391	2.68	4.3	7.6	5.2	149	10.93	3.30	0.43	505	3.49
3782528	Drill Core	1.15	0.006	26.48	122.1	5.78	542.8	236	57.0	21.0	690	5.09	4.9	5.2	2.8	209	10.69	4.48	0.25	351	4.08
3782529	Drill Core	1.40	0.009	70.72	57.3	5.05	967.1	212	59.3	6.6	287	2.14	0.8	7.6	6.3	186	18.94	3.91	0.24	578	2.12
3782530	Rock Pulp	0.07	0.005	4.16	19.9	2.79	33.9	<20	10.8	4.1	661	2.58	2.5	1.1	2.4	175	<0.02	0.26	0.04	31	1.55
3782531	Drill Core	3.64	0.006	8.86	109.6	3.52	94.0	202	70.3	32.8	986	6.28	8.2	2.0	1.8	176	0.51	4.74	0.05	311	4.12
3782532	Drill Core	2.75	0.013	72.93	132.5	15.96	992.1	676	82.6	11.7	403	4.12	5.4	6.1	5.7	227	17.46	4.86	1.21	575	3.35
3782533	Drill Core	4.60	0.006	50.50	66.0	12.49	551.7	315	60.9	7.2	400	2.28	1.0	4.8	5.2	147	9.84	3.31	0.42	431	3.08
3782534	Drill Core	6.10	0.008	64.49	75.2	11.02	543.5	251	63.1	7.0	572	2.68	7.2	6.0	6.6	222	9.51	4.35	0.16	521	3.61
3782535	Drill Core	3.56	<0.005	0.50	78.8	2.28	81.8	91	32.8	31.3	1127	5.89	10.7	0.8	1.7	318	0.11	3.69	<0.04	245	5.44
3782536	Drill Core	3.12	0.010	2.76	68.6	3.46	97.9	96	31.5	29.1	1139	5.71	5.5	0.9	1.7	457	0.59	2.38	0.05	243	6.34
3782537	Drill Core	1.79	0.007	76.16	100.1	10.62	408.2	258	108.6	13.7	800	4.22	5.7	6.0	7.4	209	5.45	6.41	0.36	549	4.10
3782538	Drill Core	2.29	<0.005	1.17	108.2	2.97	107.8	157	57.0	30.1	1360	5.79	5.6	1.5	1.7	169	0.51	5.30	0.09	249	5.81
3782539	Drill Core	1.05	<0.005	63.64	82.6	4.22	95.3	145	71.5	13.6	838	3.76	23.6	4.6	5.4	368	1.13	6.41	0.40	371	8.06
3782540	Rock Pulp	0.07	1.257	14.99	923.8	3907.35	1100.6	89475	13.1	20.1	1136	4.33	29.0	1.5	2.8	525	8.68	77.24	0.47	177	5.00
3782541	Drill Core	1.57	0.007	66.16	67.0	11.10	403.1	271	91.7	11.9	727	3.81	61.5	5.1	7.6	238	6.82	6.27	0.41	438	5.24
3782542	Drill Core	2.97	<0.005	8.68	94.6	4.04	99.2	231	90.0	28.9	783	4.31	82.3	1.2	1.7	460	1.16	4.20	0.16	201	7.93
3782543	Drill Core	1.49	0.011	34.14	19.7	4.76	140.8	451	55.1	9.8	775	3.75	49.3	2.7	4.3	320	2.18	4.25	0.13	238	7.01
3782544	Drill Core	1.45	0.009	15.25	90.5	6.57	202.6	1327	48.9	25.0	831	4.52	67.4	2.5	2.5	456	3.15	7.73	0.08	291	5.86
3782545	Drill Core	1.55	0.009	18.59	112.3	7.56	277.4	1605	57.2	28.2	857	4.83	75.9	3.1	2.7	471	4.55	9.00	0.09	341	6.18
3782546	Drill Core	4.38	0.010	49.56	41.4	12.19	270.9	465	67.9	9.6	606	3.21	44.5	4.2	5.8	265	5.24	7.97	0.20	352	7.10
3782547	Drill Core	1.81	0.012	81.37	47.8	12.37	286.4	544	81.7	11.9	377	3.38	42.5	5.8	5.9	174	5.79	10.63	0.25	390	4.11
3782548	Drill Core	4.04	0.008	44.96	45.9	11.54	231.3	433	57.8	9.4	449	2.79	33.2	4.3	6.2	191	4.33	6.51	0.17	282	5.75
3782549	Drill Core	3.82	0.012	51.26	73.4	11.91	250.6	681	72.2	12.9	484	3.58	53.9	4.6	6.3	386	4.62	7.22	0.33	379	6.64
3782550	Rock Pulp	0.07	<0.005	4.26	19.8	3.02	36.6	20	11.3	4.3	680	2.54	2.6	1.1	2.5	182	<0.02	0.28	0.04	34	1.61

This report supersedes all previous preliminary and final reports with this file number dated prior to the date on this certificate. Signature indicates final approval; preliminary reports are unsigned and should be used for reference only.

BUREAU VERITAS MINERAL LABORATORIES Canada

www.bureauveritas.com/um

Bureau Veritas Commodities Canada Ltd.

9050 Shaughnessy St Vancouver British Columbia V6P 6E5 Canada
PHONE (604) 253-3158

Client: **Kore Mining Ltd.**
Suite 1601 - 277 Thurlow St.
Vancouver British Columbia V6C 0C1 Canada

Project: GC
Report Date: February 13, 2021

CERTIFICATE OF ANALYSIS VAN20002886.1

Method		MA250	MA250	MA250	MA250	MA250	MA250	MA250	MA250	MA250	MA250	MA250	MA250	MA250	MA250	MA250	MA250	MA250	MA250	MA250	MA250
Analyte		P	La	Cr	Mg	Ba	Ti	Al	Na	K	W	Zr	Sn	Be	Sc	S	Y	Ce	Pr	Nd	Sm
Unit		%	ppm	ppm	%	ppm	%	%	%	%	ppm	ppm	ppm	ppm	ppm	%	ppm	ppm	ppm	ppm	ppm
MDL		0.001	0.1	1	0.01	1	0.001	0.01	0.001	0.01	0.1	0.2	0.1	1	0.1	0.04	0.1	0.02	0.1	0.1	0.1
3782521	Drill Core	0.080	6.2	86	3.19	499	0.280	6.75	1.131	1.72	10.7	26.6	0.9	<1	23.2	2.03	10.2	12.93	1.7	7.9	2.0
3782522	Drill Core	0.091	9.3	60	2.14	444	0.235	6.99	2.559	1.33	11.8	43.1	0.6	<1	15.2	1.96	11.1	17.49	2.3	10.1	2.4
3782523	Drill Core	0.085	9.2	172	3.23	470	0.239	5.93	0.571	1.55	5.4	36.0	0.6	<1	23.2	0.66	10.0	17.12	2.4	10.5	2.4
3782524	Drill Core	0.077	15.1	106	1.09	118	0.219	5.97	0.968	2.57	2.7	74.3	1.2	1	11.8	1.32	11.1	26.48	4.0	16.3	3.4
3782525	Drill Core	0.078	19.3	91	1.11	330	0.217	5.91	0.877	2.45	2.7	75.1	1.2	1	12.4	1.28	12.3	31.42	4.7	19.2	3.9
3782526	Drill Core	0.097	13.8	156	2.00	49	0.271	6.50	0.339	2.35	3.2	56.4	1.0	1	21.1	2.26	15.2	22.65	3.8	16.8	3.7
3782527	Drill Core	0.072	17.7	65	1.54	253	0.209	4.84	0.331	1.79	2.0	66.2	0.8	<1	8.8	0.83	16.2	29.09	4.1	16.5	3.3
3782528	Drill Core	0.108	12.4	75	2.25	87	0.278	6.65	0.167	2.17	2.9	46.3	0.9	1	16.0	1.69	13.9	22.75	3.0	12.8	2.9
3782529	Drill Core	0.075	20.4	44	1.28	478	0.238	6.08	0.134	2.25	2.1	75.3	1.2	1	8.5	0.60	16.4	35.68	4.6	18.3	3.6
3782530	Rock Pulp	0.036	10.3	19	0.48	710	0.179	6.63	3.127	1.44	0.4	47.5	2.0	<1	5.8	0.04	13.8	20.50	2.4	9.6	2.1
3782531	Drill Core	0.095	7.2	139	3.48	266	0.403	6.89	0.100	1.06	10.3	35.3	0.7	1	33.2	1.33	12.6	14.38	2.0	9.5	2.4
3782532	Drill Core	0.084	22.1	79	1.87	87	0.297	5.14	0.081	1.83	2.5	75.2	1.3	1	11.9	2.01	19.1	39.02	5.5	22.1	4.5
3782533	Drill Core	0.084	19.1	58	1.66	536	0.260	5.38	0.137	1.89	2.2	67.5	1.4	1	9.4	0.60	15.5	33.76	4.7	18.8	3.8
3782534	Drill Core	0.089	22.8	63	1.77	538	0.290	5.91	0.319	1.76	3.2	86.1	1.2	1	9.3	0.57	18.6	40.12	5.5	22.1	4.4
3782535	Drill Core	0.104	7.5	55	2.48	365	0.423	8.24	0.649	1.19	10.6	43.5	0.5	1	26.1	0.63	14.2	15.92	2.1	10.0	2.6
3782536	Drill Core	0.100	7.2	51	2.56	350	0.390	7.82	1.566	0.80	5.8	42.3	0.6	1	24.4	0.71	14.1	15.18	2.1	9.6	2.5
3782537	Drill Core	0.130	26.5	74	2.14	362	0.340	5.67	0.169	1.32	4.0	81.0	1.6	1	11.8	1.77	25.1	47.34	6.1	24.1	4.6
3782538	Drill Core	0.119	7.5	145	3.36	365	0.335	7.52	0.056	1.54	9.6	30.3	1.9	1	30.2	1.14	11.6	15.74	2.0	9.3	2.2
3782539	Drill Core	0.087	20.0	65	3.28	633	0.307	5.19	0.172	1.17	3.9	69.4	1.4	<1	13.4	0.81	17.1	35.17	4.7	18.6	3.7
3782540	Rock Pulp	0.105	9.6	24	1.89	907	0.321	8.81	2.395	1.57	6.1	45.5	1.3	<1	15.4	0.98	14.7	20.37	2.6	10.8	2.6
3782541	Drill Core	0.145	26.8	76	2.38	103	0.354	5.80	0.100	2.60	4.6	82.2	1.8	1	11.2	1.38	21.3	50.11	6.5	24.8	4.8
3782542	Drill Core	0.092	7.6	191	3.22	368	0.207	5.47	0.285	1.33	4.3	30.0	0.7	<1	21.5	1.26	10.4	15.73	2.1	8.9	2.1
3782543	Drill Core	0.093	15.8	50	3.05	219	0.198	4.19	0.164	1.25	2.8	51.0	1.1	<1	8.4	1.15	12.7	29.32	3.8	14.7	2.9
3782544	Drill Core	0.115	10.4	73	3.10	419	0.296	6.84	0.092	1.84	6.1	41.3	0.8	1	20.7	1.56	13.4	21.17	2.8	12.0	2.8
3782545	Drill Core	0.125	11.5	90	3.20	270	0.338	7.68	0.087	1.96	6.6	46.5	0.8	1	24.2	1.78	15.1	23.03	3.2	13.4	3.1
3782546	Drill Core	0.106	21.7	63	2.26	114	0.287	4.85	0.083	1.64	6.1	65.4	1.5	1	9.8	1.47	19.4	40.35	5.2	20.0	4.0
3782547	Drill Core	0.074	21.9	60	1.76	40	0.307	5.46	0.070	2.24	5.2	76.4	1.7	1	11.3	1.93	19.6	42.19	5.7	22.4	4.4
3782548	Drill Core	0.085	22.9	56	1.87	95	0.309	5.25	0.084	2.28	3.5	74.4	1.6	1	10.0	1.25	20.1	42.32	5.7	21.7	4.3
3782549	Drill Core	0.097	22.0	69	2.07	84	0.334	6.09	0.323	2.27	4.1	72.0	1.8	2	12.4	1.77	21.6	42.38	5.5	21.0	4.1
3782550	Rock Pulp	0.036	10.7	19	0.47	724	0.185	6.76	3.332	1.49	0.5	49.0	2.1	<1	6.0	0.05	14.6	22.58	2.6	9.9	2.2

This report supersedes all previous preliminary and final reports with this file number dated prior to the date on this certificate. Signature indicates final approval; preliminary reports are unsigned and should be used for reference only.

BUREAU VERITAS MINERAL LABORATORIES Canada

www.bureauveritas.com/um

Bureau Veritas Commodities Canada Ltd.

9050 Shaughnessy St Vancouver British Columbia V6P 6E5 Canada
PHONE (604) 253-3158

Client: **Kore Mining Ltd.**
Suite 1601 - 277 Thurlow St.
Vancouver British Columbia V6C 0C1 Canada

Project: GC
Report Date: February 13, 2021

CERTIFICATE OF ANALYSIS VAN20002886.1

		Method	MA250	MA250	MA250	MA250	MA250	MA250	MA250	MA250	MA250	MA250	MA250	MA250	MA250	MA250	MA250	MA250	MA250	MA250	MA250
		Analyte	Eu	Gd	Tb	Dy	Ho	Er	Tm	Yb	Lu	Hf	Li	Rb	Ta	Nb	Cs	Ga	In	Re	Se	Te
		Unit	ppm	ppm	ppm	ppm	ppm	ppm	ppm	ppm	ppm	ppm	ppm	ppm	ppm	ppm	ppm	ppm	ppm	ppm	ppm	ppm
		MDL	0.1	0.1	0.1	0.1	0.1	0.1	0.1	0.1	0.1	0.02	0.1	0.1	0.1	0.04	0.1	0.02	0.01	0.002	0.3	0.05
3782521	Drill Core		0.7	2.1	0.3	1.9	0.4	1.0	0.1	0.9	0.1	0.73	9.4	54.5	<0.1	1.44	3.3	13.10	0.04	<0.002	2.7	<0.05
3782522	Drill Core		0.7	2.3	0.3	2.0	0.4	1.1	0.2	1.1	0.2	1.16	6.4	43.7	0.2	2.66	3.0	12.02	0.03	0.011	8.3	0.05
3782523	Drill Core		0.7	2.3	0.3	1.9	0.4	1.1	0.2	1.0	0.2	1.00	62.9	52.1	0.1	2.02	7.0	12.81	0.04	0.017	6.4	0.06
3782524	Drill Core		0.8	2.8	0.3	1.9	0.4	1.2	0.2	1.3	0.2	2.10	4.1	69.6	0.4	5.69	3.1	15.41	0.04	0.094	26.3	0.17
3782525	Drill Core		0.8	3.1	0.3	2.1	0.4	1.2	0.2	1.4	0.2	2.08	4.4	79.2	0.4	5.68	3.3	15.35	0.04	0.097	25.3	0.17
3782526	Drill Core		0.9	3.3	0.4	2.6	0.5	1.5	0.2	1.5	0.2	1.51	16.8	81.8	0.2	3.48	4.5	14.94	0.05	0.039	36.3	0.22
3782527	Drill Core		0.7	2.9	0.4	2.5	0.5	1.6	0.2	1.6	0.3	1.85	10.8	61.7	0.4	5.94	3.4	11.14	0.06	0.041	13.7	0.19
3782528	Drill Core		0.8	2.7	0.3	2.3	0.5	1.3	0.2	1.3	0.2	1.29	34.7	69.4	0.2	3.80	5.8	14.47	0.06	0.037	22.2	0.10
3782529	Drill Core		0.8	3.1	0.4	2.7	0.6	1.7	0.2	1.7	0.3	2.24	16.7	70.5	0.5	7.58	4.6	14.55	0.06	0.081	8.1	0.14
3782530	Rock Pulp		0.6	2.1	0.3	2.3	0.5	1.5	0.2	1.6	0.3	1.52	2.6	29.2	0.3	4.76	0.3	12.54	0.03	<0.002	<0.3	<0.05
3782531	Drill Core		0.7	2.5	0.3	2.3	0.5	1.3	0.2	1.2	0.2	1.06	52.2	26.3	0.2	2.31	6.6	14.60	0.05	0.010	7.8	<0.05
3782532	Drill Core		0.9	3.8	0.5	3.2	0.7	2.0	0.3	1.9	0.3	2.04	19.7	67.3	0.5	7.95	4.0	13.46	0.15	0.093	22.0	0.45
3782533	Drill Core		0.8	3.4	0.4	2.8	0.6	1.6	0.3	1.7	0.2	1.97	17.5	71.6	0.5	7.07	3.9	12.43	0.06	0.048	11.7	0.16
3782534	Drill Core		1.0	3.7	0.5	3.3	0.6	2.0	0.3	1.9	0.3	2.56	29.9	62.7	0.6	8.52	3.4	13.79	0.05	0.059	10.1	0.09
3782535	Drill Core		0.8	2.7	0.4	2.6	0.5	1.5	0.2	1.4	0.2	1.18	24.7	50.4	0.1	1.60	8.5	15.98	0.05	<0.002	3.1	<0.05
3782536	Drill Core		0.8	2.7	0.4	2.6	0.5	1.5	0.2	1.3	0.2	1.14	30.2	34.8	0.1	1.69	8.9	15.27	0.05	<0.002	3.4	<0.05
3782537	Drill Core		1.0	4.1	0.6	3.9	0.8	2.4	0.4	2.3	0.4	2.18	47.2	47.7	0.6	8.92	2.6	13.99	0.06	0.093	13.4	0.22
3782538	Drill Core		0.7	2.2	0.3	2.1	0.4	1.2	0.2	1.1	0.2	0.91	28.3	69.8	0.1	1.67	6.4	13.58	0.06	<0.002	3.6	<0.05
3782539	Drill Core		0.8	3.3	0.4	2.7	0.5	1.6	0.2	1.7	0.3	1.96	87.3	35.5	0.4	6.30	2.8	10.97	0.03	0.066	4.6	0.09
3782540	Rock Pulp		0.7	2.5	0.4	2.5	0.5	1.5	0.2	1.4	0.2	1.43	23.7	55.9	0.2	2.46	3.0	17.54	0.11	0.045	1.8	0.41
3782541	Drill Core		1.0	3.9	0.6	3.8	0.7	2.0	0.3	1.9	0.3	2.20	87.0	94.0	0.7	9.91	4.1	14.83	0.06	0.069	10.0	0.13
3782542	Drill Core		0.5	2.1	0.3	1.9	0.4	1.1	0.1	1.0	0.1	0.82	60.4	52.0	0.1	1.83	4.6	10.96	0.04	0.010	2.7	0.09
3782543	Drill Core		0.7	2.5	0.4	2.1	0.4	1.2	0.2	1.3	0.2	1.36	12.6	48.8	0.3	5.20	4.2	9.81	0.04	0.041	4.2	<0.05
3782544	Drill Core		0.8	2.8	0.4	2.5	0.5	1.5	0.2	1.2	0.2	1.19	44.9	78.5	0.2	2.65	5.3	13.61	0.04	0.014	8.4	<0.05
3782545	Drill Core		1.0	3.1	0.5	2.8	0.5	1.5	0.2	1.4	0.2	1.30	58.6	82.7	0.2	3.05	5.8	15.22	0.04	0.018	10.8	<0.05
3782546	Drill Core		0.9	3.4	0.5	3.0	0.6	1.8	0.3	1.8	0.3	1.80	53.9	68.4	0.5	7.78	5.8	11.77	0.04	0.056	12.0	0.10
3782547	Drill Core		1.0	3.8	0.5	3.2	0.7	2.0	0.3	1.9	0.3	2.00	23.2	81.0	0.6	8.18	4.9	13.52	0.04	0.116	16.0	0.15
3782548	Drill Core		0.9	3.7	0.6	3.2	0.7	2.0	0.3	2.0	0.3	2.03	20.6	83.7	0.6	8.56	3.1	12.80	0.05	0.049	8.2	0.07
3782549	Drill Core		0.9	3.6	0.6	3.4	0.7	2.1	0.3	2.0	0.3	1.93	18.5	80.5	0.6	8.61	3.2	14.97	0.05	0.059	11.0	0.15
3782550	Rock Pulp		0.6	2.2	0.4	2.4	0.5	1.6	0.2	1.7	0.3	1.59	2.6	30.5	0.3	5.01	0.4	12.96	0.03	<0.002	<0.3	<0.05

This report supersedes all previous preliminary and final reports with this file number dated prior to the date on this certificate. Signature indicates final approval; preliminary reports are unsigned and should be used for reference only.

BUREAU VERITAS MINERAL LABORATORIES Canada

www.bureauveritas.com/um

Bureau Veritas Commodities Canada Ltd.

9050 Shaughnessy St Vancouver British Columbia V6P 6E5 Canada
PHONE (604) 253-3158

Client: **Kore Mining Ltd.**
Suite 1601 - 277 Thurlow St.
Vancouver British Columbia V6C 0C1 Canada

Project: GC
Report Date: February 13, 2021

CERTIFICATE OF ANALYSIS VAN20002886.1

		Method	MA250
		Analyte	Tl
		Unit	ppm
		MDL	0.05
3782521	Drill Core		0.80
3782522	Drill Core		0.62
3782523	Drill Core		0.91
3782524	Drill Core		1.73
3782525	Drill Core		1.67
3782526	Drill Core		1.55
3782527	Drill Core		1.29
3782528	Drill Core		1.41
3782529	Drill Core		1.52
3782530	Rock Pulp		0.13
3782531	Drill Core		0.99
3782532	Drill Core		1.52
3782533	Drill Core		1.54
3782534	Drill Core		1.30
3782535	Drill Core		1.09
3782536	Drill Core		0.66
3782537	Drill Core		1.13
3782538	Drill Core		1.48
3782539	Drill Core		0.82
3782540	Rock Pulp		0.60
3782541	Drill Core		2.18
3782542	Drill Core		1.10
3782543	Drill Core		0.92
3782544	Drill Core		1.61
3782545	Drill Core		1.72
3782546	Drill Core		1.60
3782547	Drill Core		2.01
3782548	Drill Core		2.04
3782549	Drill Core		1.91
3782550	Rock Pulp		0.15

This report supersedes all previous preliminary and final reports with this file number dated prior to the date on this certificate. Signature indicates final approval; preliminary reports are unsigned and should be used for reference only.

BUREAU VERITAS MINERAL LABORATORIES Canada

www.bureauveritas.com/um

Bureau Veritas Commodities Canada Ltd.

9050 Shaughnessy St Vancouver British Columbia V6P 6E5 Canada
PHONE (604) 253-3158

Client: **Kore Mining Ltd.**
Suite 1601 - 277 Thurlow St.
Vancouver British Columbia V6C 0C1 Canada

Project: GC
Report Date: February 13, 2021

CERTIFICATE OF ANALYSIS VAN20002886.1

Method		WGHT	FA450	MA250	MA250	MA250	MA250	MA250	MA250	MA250	MA250	MA250	MA250	MA250	MA250	MA250	MA250	MA250	MA250	MA250
Analyte		Wgt	Au	Mo	Cu	Pb	Zn	Ag	Ni	Co	Mn	Fe	As	U	Th	Sr	Cd	Sb	Bi	V	Ca
Unit		kg	ppm	ppm	ppm	ppm	ppm	ppb	ppm	ppm	ppm	%	ppm	ppm	ppm	ppm	ppm	ppm	ppm	ppm	%
MDL		0.01	0.005	0.05	0.1	0.02	0.2	20	0.1	0.2	1	0.01	0.2	0.1	0.1	1	0.02	0.02	0.04	1	0.01
3782551	Drill Core	2.91	<0.005	4.12	208.3	2.90	65.5	471	48.5	30.4	833	6.28	<0.2	1.3	2.1	287	0.28	2.69	0.25	282	5.71
3782552	Drill Core	3.87	<0.005	48.19	92.3	3.74	139.6	215	80.2	16.4	666	3.76	2.2	5.6	6.3	204	1.92	2.41	0.48	503	2.94
3782553	Drill Core	3.16	<0.005	63.29	111.0	5.07	71.8	266	71.5	12.3	449	3.09	5.5	5.0	6.4	231	0.86	3.42	0.56	308	4.61
3782554	Drill Core	5.60	0.007	48.25	57.4	12.81	276.2	374	64.3	10.3	416	3.22	14.6	4.2	7.1	260	5.15	4.77	0.23	313	5.43
3782555	Drill Core	4.72	0.006	26.99	41.0	13.92	262.9	316	49.1	9.6	419	3.23	20.3	3.2	6.9	260	4.52	4.65	0.24	236	4.54
3782556	Drill Core	3.66	0.006	1.01	89.1	4.81	54.5	1574	40.4	26.8	988	5.08	88.1	0.8	1.4	843	0.19	11.45	0.04	214	6.04
3782557	Drill Core	3.51	0.014	7.34	22.6	14.91	71.9	2736	20.2	6.1	570	2.15	173.9	1.9	4.1	702	0.74	11.07	0.08	67	6.20
3782558	Drill Core	1.22	0.136	8.51	162.7	573.71	1566.8	30203	27.2	6.0	509	2.34	621.9	1.9	4.3	573	17.87	110.96	0.22	109	6.39
3782559	Drill Core	2.26	<0.005	3.06	8.6	29.33	55.1	401	10.8	3.4	568	1.63	15.6	1.6	3.6	445	0.57	5.15	0.07	36	4.46
3782560	Rock Pulp	0.07	0.139	3.65	9.4	9.48	73.6	307	21.6	4.7	240	1.03	78.3	2.9	5.3	156	0.73	40.72	0.11	122	12.55
3782561	Drill Core	1.94	<0.005	1.50	10.0	4.76	104.0	523	7.9	2.3	500	1.17	10.9	1.2	3.0	343	1.09	4.86	<0.04	26	4.32
3782562	Drill Core	5.53	<0.005	20.73	27.6	6.43	132.4	163	31.8	6.2	513	1.99	21.2	2.5	5.2	244	2.39	3.39	0.11	133	5.86
3782563	Drill Core	3.30	0.010	39.70	54.6	12.74	326.7	291	61.5	12.0	519	3.42	63.7	4.0	7.6	228	5.89	8.57	0.24	301	4.61
3782564	Drill Core	2.87	0.009	3.57	65.1	5.03	51.2	249	20.6	10.8	1058	3.70	85.9	1.9	4.3	516	0.17	10.62	0.09	82	6.20
3782565	Drill Core	2.39	0.010	3.08	58.6	4.12	54.5	313	17.8	9.4	1093	3.54	113.4	1.8	4.1	518	0.21	14.43	0.07	65	6.20
3782566	Drill Core	2.15	<0.005	1.13	13.7	0.91	40.5	51	19.9	9.8	949	3.41	14.4	0.9	1.3	440	0.12	4.89	<0.04	276	4.97
3782567	Drill Core	2.19	0.006	38.93	31.2	2.83	86.0	85	71.9	10.3	607	2.86	6.0	4.7	6.6	472	0.46	6.95	0.10	530	4.24
3782568	Drill Core	1.54	0.009	8.17	26.3	1.61	65.0	58	53.8	10.5	832	4.04	15.6	2.0	2.9	458	0.23	5.10	0.06	305	4.13
3782569	Drill Core	1.27	0.008	45.11	135.4	5.94	153.4	407	99.3	16.9	566	4.23	52.8	6.3	6.2	365	3.58	9.89	0.40	632	3.54
3782570	Rock Pulp	0.07	<0.005	4.21	19.9	2.87	35.8	<20	11.3	4.2	669	2.52	2.8	1.1	2.5	181	0.02	0.28	0.05	33	1.59
3782571	Drill Core	4.77	<0.005	1.87	88.4	1.15	57.9	133	50.3	31.7	1136	5.78	10.4	0.9	1.5	573	0.07	5.68	0.08	237	6.14
3782572	Drill Core	5.21	<0.005	0.46	63.0	0.74	66.4	91	113.9	44.1	1290	6.55	10.5	0.5	1.0	304	0.06	2.11	<0.04	248	6.75
3782573	Drill Core	3.09	<0.005	0.47	85.7	0.98	57.6	117	112.9	48.1	1130	6.25	18.7	0.6	1.0	414	0.06	4.01	<0.04	253	6.67
3782574	Drill Core	3.91	0.015	0.54	30.9	4.78	60.7	322	87.6	35.0	1017	5.77	281.2	0.4	0.9	966	0.10	7.98	<0.04	238	7.52
3782575	Drill Core	2.42	0.006	0.41	5.1	1.12	31.5	94	50.0	20.2	1076	3.97	173.0	0.6	1.4	1287	0.03	5.51	0.06	209	7.83
3782576	Drill Core	5.36	<0.005	1.40	5.1	1.03	41.7	30	61.7	23.2	1203	4.70	8.2	1.1	2.1	781	0.02	2.12	<0.04	253	7.68
3782577	Drill Core	4.40	<0.005	0.72	12.9	0.75	69.0	22	69.7	20.7	1388	5.32	3.0	1.0	2.1	783	0.09	1.53	<0.04	249	6.54
3782578	Drill Core	5.97	<0.005	1.69	53.1	1.22	56.3	92	81.5	29.4	1388	5.56	4.2	1.1	2.0	531	0.03	1.36	0.08	267	6.97
3782579	Drill Core	4.20	0.005	2.61	157.2	6.72	37.0	250	15.1	40.7	735	5.53	<0.2	1.4	2.4	407	<0.02	3.37	0.12	238	3.13
3782580	Rock Pulp	0.06	1.187	13.22	898.9	4342.76	1097.8	87579	12.6	20.3	1169	4.26	32.3	1.5	3.0	500	9.02	73.02	0.48	172	4.92

This report supersedes all previous preliminary and final reports with this file number dated prior to the date on this certificate. Signature indicates final approval; preliminary reports are unsigned and should be used for reference only.

BUREAU VERITAS MINERAL LABORATORIES Canada

www.bureauveritas.com/um

Bureau Veritas Commodities Canada Ltd.

9050 Shaughnessy St Vancouver British Columbia V6P 6E5 Canada
PHONE (604) 253-3158

Client: **Kore Mining Ltd.**
Suite 1601 - 277 Thurlow St.
Vancouver British Columbia V6C 0C1 Canada

Project: GC
Report Date: February 13, 2021

CERTIFICATE OF ANALYSIS VAN20002886.1

Method		MA250	MA250	MA250	MA250	MA250	MA250	MA250	MA250	MA250	MA250	MA250	MA250	MA250	MA250	MA250	MA250	MA250	MA250	MA250	MA250
Analyte		P	La	Cr	Mg	Ba	Ti	Al	Na	K	W	Zr	Sn	Be	Sc	S	Y	Ce	Pr	Nd	Sm
Unit		%	ppm	ppm	%	ppm	%	%	%	%	ppm	ppm	ppm	ppm	ppm	%	ppm	ppm	ppm	ppm	ppm
MDL		0.001	0.1	1	0.01	1	0.001	0.01	0.001	0.01	0.1	0.2	0.1	1	0.1	0.04	0.1	0.02	0.1	0.1	0.1
3782551	Drill Core	0.134	10.6	98	3.32	358	0.341	8.07	1.038	2.22	2.4	34.3	1.5	1	29.3	2.52	13.9	21.68	2.8	11.8	2.7
3782552	Drill Core	0.118	22.0	86	2.52	257	0.358	7.33	1.141	2.38	1.5	80.4	1.3	1	17.1	1.08	24.5	40.54	5.3	20.4	4.2
3782553	Drill Core	0.087	23.8	57	1.87	155	0.323	5.64	0.795	1.85	2.2	78.9	1.4	1	11.1	1.23	21.9	43.72	5.8	22.3	4.3
3782554	Drill Core	0.095	25.8	64	1.99	78	0.324	6.06	0.100	2.78	1.9	78.5	1.7	2	11.0	1.60	16.5	47.74	6.4	24.0	4.7
3782555	Drill Core	0.095	24.9	63	1.91	75	0.313	5.71	0.059	2.77	2.0	75.0	1.8	2	10.6	1.93	14.2	47.36	6.1	23.4	4.5
3782556	Drill Core	0.100	7.4	125	3.27	710	0.228	6.20	0.363	2.69	4.8	24.8	0.6	<1	23.5	0.90	9.3	15.31	2.0	8.8	2.1
3782557	Drill Core	0.106	15.9	30	1.87	180	0.144	3.65	1.906	0.49	6.5	48.6	0.7	<1	5.4	0.56	11.5	29.92	3.9	15.0	2.9
3782558	Drill Core	0.118	16.5	38	1.63	219	0.154	3.37	0.391	0.82	14.8	44.0	0.8	<1	6.8	0.94	14.5	31.12	4.1	15.6	3.1
3782559	Drill Core	0.110	14.2	21	2.18	177	0.127	2.96	0.278	0.44	8.3	47.0	0.5	<1	3.6	0.34	11.0	27.41	3.6	14.0	2.8
3782560	Rock Pulp	0.025	19.8	24	3.58	400	0.113	3.49	0.120	1.07	24.9	30.8	0.8	1	4.2	<0.04	14.5	37.76	4.6	17.0	3.2
3782561	Drill Core	0.100	11.8	16	1.85	153	0.089	2.32	0.237	0.38	5.1	38.8	0.5	<1	2.5	0.16	8.2	23.20	2.9	11.2	2.1
3782562	Drill Core	0.111	18.7	39	2.10	441	0.187	4.11	0.026	2.09	3.8	61.0	1.2	1	6.3	0.67	13.1	36.26	4.6	17.5	3.4
3782563	Drill Core	0.103	26.2	73	2.44	89	0.340	6.31	0.037	3.23	5.2	77.6	2.0	2	12.3	1.66	16.7	50.48	6.6	24.8	4.8
3782564	Drill Core	0.110	16.5	38	2.44	533	0.178	3.61	0.058	1.38	5.6	47.7	1.0	<1	5.5	0.79	13.2	31.29	4.1	15.4	3.0
3782565	Drill Core	0.107	15.9	34	2.42	500	0.162	3.36	0.096	1.25	5.5	46.2	0.9	<1	4.7	0.64	12.3	29.68	3.9	15.0	2.9
3782566	Drill Core	0.114	5.8	12	2.58	395	0.391	8.99	0.592	1.32	41.5	25.9	1.2	1	19.1	0.20	11.1	11.67	1.6	7.2	1.8
3782567	Drill Core	0.151	11.8	81	1.69	442	0.408	8.39	0.947	0.53	55.8	78.5	1.7	2	15.3	0.47	15.3	21.58	3.0	11.9	2.6
3782568	Drill Core	0.128	8.5	103	2.69	1001	0.316	8.41	0.555	1.97	6.9	42.9	0.9	1	28.0	0.26	11.8	16.75	2.3	9.4	2.2
3782569	Drill Core	0.085	22.9	117	1.98	97	0.315	7.16	0.154	3.21	2.0	91.8	1.0	1	18.8	1.42	16.8	41.64	5.8	22.8	4.7
3782570	Rock Pulp	0.038	10.5	18	0.47	713	0.182	6.73	3.358	1.52	0.5	49.2	2.1	<1	6.1	0.05	14.4	21.81	2.6	9.9	2.1
3782571	Drill Core	0.106	7.3	130	3.29	380	0.300	7.45	1.752	1.11	5.2	27.4	0.7	<1	31.8	0.71	11.7	15.08	2.0	8.8	2.2
3782572	Drill Core	0.077	5.0	291	6.02	691	0.353	7.13	0.802	1.27	0.6	23.0	0.5	<1	39.0	0.22	10.7	11.00	1.5	7.1	1.9
3782573	Drill Core	0.073	5.3	279	5.12	750	0.353	7.10	0.246	1.09	5.8	23.3	0.4	<1	37.8	0.14	10.3	11.41	1.6	7.2	2.0
3782574	Drill Core	0.070	4.7	192	4.51	1185	0.284	6.65	0.103	2.66	6.6	17.8	0.4	<1	30.1	0.17	8.8	10.33	1.4	6.4	1.7
3782575	Drill Core	0.073	5.7	65	3.93	1142	0.290	5.77	0.123	2.66	8.0	11.8	0.5	<1	25.2	<0.04	7.9	10.95	1.6	7.2	1.7
3782576	Drill Core	0.107	9.8	113	3.84	1411	0.350	7.81	1.717	1.98	1.2	34.1	0.7	<1	28.2	<0.04	13.4	19.05	2.5	10.5	2.7
3782577	Drill Core	0.121	9.7	160	4.28	1205	0.359	7.49	2.005	1.76	0.6	33.1	1.0	<1	34.5	<0.04	12.9	18.38	2.6	11.5	2.6
3782578	Drill Core	0.098	9.1	218	4.69	863	0.364	6.98	1.363	1.46	0.8	33.7	0.8	1	38.1	0.26	13.6	17.73	2.6	10.5	2.8
3782579	Drill Core	0.163	8.2	15	1.81	45	0.327	8.13	2.969	1.39	0.9	40.1	1.1	<1	10.8	2.54	13.3	17.96	2.5	11.0	2.3
3782580	Rock Pulp	0.102	10.2	23	1.81	856	0.312	7.86	2.260	1.50	5.4	43.0	1.3	<1	15.7	0.96	13.8	19.72	2.8	12.0	2.6

This report supersedes all previous preliminary and final reports with this file number dated prior to the date on this certificate. Signature indicates final approval; preliminary reports are unsigned and should be used for reference only.

BUREAU VERITAS MINERAL LABORATORIES Canada

www.bureauveritas.com/um

Bureau Veritas Commodities Canada Ltd.

9050 Shaughnessy St Vancouver British Columbia V6P 6E5 Canada
PHONE (604) 253-3158

Client: **Kore Mining Ltd.**
Suite 1601 - 277 Thurlow St.
Vancouver British Columbia V6C 0C1 Canada

Project: GC
Report Date: February 13, 2021

CERTIFICATE OF ANALYSIS VAN20002886.1

Method		MA250	MA250	MA250	MA250	MA250	MA250	MA250	MA250	MA250	MA250	MA250	MA250	MA250	MA250	MA250	MA250	MA250	MA250	MA250	MA250
Analyte		Eu	Gd	Tb	Dy	Ho	Er	Tm	Yb	Lu	Hf	Li	Rb	Ta	Nb	Cs	Ga	In	Re	Se	Te
Unit		ppm	ppm	ppm	ppm	ppm	ppm	ppm	ppm	ppm	ppm	ppm	ppm	ppm	ppm	ppm	ppm	ppm	ppm	ppm	ppm
MDL		0.1	0.1	0.1	0.1	0.1	0.1	0.1	0.1	0.1	0.02	0.1	0.1	0.1	0.04	0.1	0.02	0.01	0.002	0.3	0.05
3782551	Drill Core	0.9	2.7	0.4	2.4	0.5	1.4	0.2	1.2	0.2	0.99	21.7	96.1	0.1	2.18	3.5	15.38	0.07	0.005	11.7	<0.05
3782552	Drill Core	1.0	3.9	0.6	3.9	0.8	2.3	0.4	2.3	0.4	2.20	17.6	86.0	0.5	7.63	3.1	16.11	0.04	0.064	11.6	0.11
3782553	Drill Core	0.9	3.7	0.6	3.4	0.7	2.1	0.3	2.0	0.3	2.05	18.2	69.0	0.6	8.76	2.2	12.71	0.02	0.074	7.7	0.10
3782554	Drill Core	1.0	3.7	0.5	2.8	0.5	1.6	0.2	1.7	0.3	2.16	20.9	95.0	0.6	9.14	2.9	15.38	0.05	0.041	9.3	0.13
3782555	Drill Core	0.9	3.5	0.5	2.5	0.5	1.4	0.2	1.5	0.2	2.02	31.2	99.8	0.6	9.06	3.0	13.83	0.05	0.023	9.4	0.12
3782556	Drill Core	0.6	2.0	0.3	1.7	0.3	1.0	0.1	0.9	0.1	0.73	38.1	94.4	<0.1	1.36	2.7	11.78	0.04	<0.002	1.3	<0.05
3782557	Drill Core	0.6	2.4	0.3	2.0	0.4	1.1	0.2	1.1	0.2	1.36	3.7	16.4	0.3	3.80	0.5	6.82	0.02	0.007	2.1	<0.05
3782558	Drill Core	1.2	2.8	0.4	2.4	0.5	1.3	0.2	1.2	0.2	1.22	7.9	28.3	0.3	4.56	1.3	7.52	0.03	0.009	6.0	0.08
3782559	Drill Core	0.9	2.4	0.3	1.9	0.4	1.1	0.2	1.0	0.2	1.38	19.6	14.2	0.2	3.36	0.6	5.06	0.01	0.003	1.3	<0.05
3782560	Rock Pulp	0.6	2.6	0.4	2.4	0.5	1.3	0.2	1.2	0.2	0.91	17.0	43.5	0.2	3.52	2.2	7.60	0.02	<0.002	0.5	<0.05
3782561	Drill Core	0.4	1.8	0.2	1.4	0.3	0.8	0.1	0.8	0.1	1.15	7.9	11.4	<0.1	2.03	0.5	3.87	0.01	<0.002	0.5	<0.05
3782562	Drill Core	0.7	2.8	0.4	2.2	0.4	1.3	0.2	1.3	0.2	1.62	8.7	66.9	0.4	5.32	1.9	9.25	0.03	0.016	3.5	0.06
3782563	Drill Core	1.0	3.8	0.5	2.9	0.6	1.7	0.2	1.7	0.3	2.18	14.3	112.6	0.7	9.67	4.2	15.22	0.05	0.033	8.8	0.11
3782564	Drill Core	0.7	2.6	0.4	2.2	0.4	1.3	0.2	1.3	0.2	1.37	9.8	36.2	0.3	5.00	1.4	8.32	0.04	0.005	3.5	<0.05
3782565	Drill Core	0.6	2.5	0.4	2.1	0.4	1.3	0.2	1.2	0.2	1.38	9.6	31.0	0.3	4.54	1.2	7.74	0.04	0.004	3.3	<0.05
3782566	Drill Core	0.7	2.0	0.3	2.0	0.4	1.1	0.2	1.0	0.1	0.84	25.2	36.3	<0.1	1.29	3.2	15.41	0.06	<0.002	1.6	<0.05
3782567	Drill Core	0.6	2.5	0.4	2.5	0.5	1.5	0.2	1.6	0.3	2.15	25.3	9.3	0.6	9.01	2.4	23.92	0.06	0.045	4.4	<0.05
3782568	Drill Core	0.5	2.2	0.3	2.1	0.4	1.2	0.2	1.2	0.2	1.30	27.1	50.5	0.2	2.86	3.0	19.24	0.06	0.012	3.2	<0.05
3782569	Drill Core	1.1	3.8	0.5	2.9	0.6	1.7	0.3	1.9	0.3	2.60	8.1	88.3	0.5	7.70	2.9	16.68	0.03	0.107	29.6	0.13
3782570	Rock Pulp	0.6	2.2	0.4	2.4	0.5	1.6	0.2	1.7	0.3	1.61	2.7	29.7	0.3	4.98	0.4	12.61	0.03	<0.002	<0.3	<0.05
3782571	Drill Core	0.7	2.3	0.3	2.1	0.4	1.2	0.2	1.1	0.2	0.88	63.0	45.9	<0.1	1.18	5.9	13.86	0.05	0.004	6.0	<0.05
3782572	Drill Core	0.6	2.1	0.3	2.0	0.4	1.1	0.2	1.0	0.1	0.75	43.3	51.7	<0.1	1.22	5.1	12.75	0.04	<0.002	1.8	<0.05
3782573	Drill Core	0.6	2.1	0.3	1.9	0.4	1.1	0.2	0.9	0.1	0.76	106.7	45.2	<0.1	1.38	7.9	12.52	0.04	<0.002	0.5	<0.05
3782574	Drill Core	0.5	1.8	0.3	1.6	0.3	0.9	0.1	0.8	0.1	0.53	21.2	79.4	<0.1	1.13	2.8	12.36	0.04	<0.002	0.8	<0.05
3782575	Drill Core	0.6	1.9	0.3	1.4	0.3	0.8	0.1	0.7	0.1	0.46	6.8	83.6	<0.1	1.37	4.2	8.84	0.04	<0.002	<0.3	0.80
3782576	Drill Core	0.8	3.0	0.4	2.3	0.5	1.5	0.2	1.4	0.2	1.17	20.0	62.0	0.1	2.36	2.2	12.71	0.06	0.004	<0.3	0.47
3782577	Drill Core	0.9	3.1	0.4	2.7	0.5	1.4	0.2	1.3	0.2	0.93	20.5	60.4	0.1	1.71	1.6	15.21	0.06	<0.002	0.7	0.66
3782578	Drill Core	0.9	2.8	0.4	2.5	0.5	1.5	0.2	1.3	0.2	1.04	20.2	48.4	0.1	2.04	2.5	12.97	0.05	0.008	4.0	0.78
3782579	Drill Core	0.8	2.4	0.4	2.5	0.6	1.5	0.2	1.6	0.2	1.08	27.2	29.1	0.2	3.30	3.1	13.66	0.07	0.007	19.5	<0.05
3782580	Rock Pulp	0.7	3.0	0.4	2.4	0.6	1.7	0.3	1.5	0.2	1.35	23.3	47.9	0.2	2.46	3.0	16.53	0.13	0.033	1.9	0.61

This report supersedes all previous preliminary and final reports with this file number dated prior to the date on this certificate. Signature indicates final approval; preliminary reports are unsigned and should be used for reference only.

BUREAU VERITAS MINERAL LABORATORIES Canada

www.bureauveritas.com/um

Bureau Veritas Commodities Canada Ltd.

9050 Shaughnessy St Vancouver British Columbia V6P 6E5 Canada
PHONE (604) 253-3158

Client: **Kore Mining Ltd.**
Suite 1601 - 277 Thurlow St.
Vancouver British Columbia V6C 0C1 Canada

Project: GC
Report Date: February 13, 2021

CERTIFICATE OF ANALYSIS VAN20002886.1

		Method	MA250
		Analyte	Tl
		Unit	ppm
		MDL	0.05
3782551	Drill Core		1.90
3782552	Drill Core		1.83
3782553	Drill Core		1.45
3782554	Drill Core		2.07
3782555	Drill Core		2.10
3782556	Drill Core		1.67
3782557	Drill Core		0.26
3782558	Drill Core		0.40
3782559	Drill Core		0.18
3782560	Rock Pulp		0.66
3782561	Drill Core		0.15
3782562	Drill Core		0.97
3782563	Drill Core		1.69
3782564	Drill Core		0.49
3782565	Drill Core		0.44
3782566	Drill Core		0.63
3782567	Drill Core		0.22
3782568	Drill Core		0.84
3782569	Drill Core		1.26
3782570	Rock Pulp		0.15
3782571	Drill Core		0.58
3782572	Drill Core		0.72
3782573	Drill Core		0.61
3782574	Drill Core		1.11
3782575	Drill Core		1.13
3782576	Drill Core		0.87
3782577	Drill Core		0.74
3782578	Drill Core		0.56
3782579	Drill Core		0.49
3782580	Rock Pulp		0.64

This report supersedes all previous preliminary and final reports with this file number dated prior to the date on this certificate. Signature indicates final approval; preliminary reports are unsigned and should be used for reference only.

BUREAU VERITAS MINERAL LABORATORIES Canada

www.bureauveritas.com/um

Bureau Veritas Commodities Canada Ltd.

9050 Shaughnessy St Vancouver British Columbia V6P 6E5 Canada
PHONE (604) 253-3158

Client: **Kore Mining Ltd.**
Suite 1601 - 277 Thurlow St.
Vancouver British Columbia V6C 0C1 Canada

Project: GC
Report Date: February 13, 2021

CERTIFICATE OF ANALYSIS VAN20002886.1

Method		WGHT	FA450	MA250	MA250	MA250	MA250	MA250	MA250	MA250	MA250	MA250	MA250	MA250	MA250	MA250	MA250	MA250	MA250	MA250
Analyte		Wgt	Au	Mo	Cu	Pb	Zn	Ag	Ni	Co	Mn	Fe	As	U	Th	Sr	Cd	Sb	Bi	V	Ca
Unit		kg	ppm	ppm	ppm	ppm	ppm	ppb	ppm	ppm	ppm	%	ppm	ppm	ppm	ppm	ppm	ppm	ppm	ppm	%
MDL		0.01	0.005	0.05	0.1	0.02	0.2	20	0.1	0.2	1	0.01	0.2	0.1	0.1	1	0.02	0.02	0.04	1	0.01
3782581	Drill Core	5.33	<0.005	2.05	67.7	1.31	48.3	79	58.0	33.2	1506	6.24	0.9	1.1	2.0	566	0.02	1.45	0.04	339	7.81
3782582	Drill Core	1.88	<0.005	2.60	35.3	2.77	53.7	98	49.5	13.3	1309	4.46	1.6	1.9	3.1	660	0.02	1.47	0.11	261	6.10
3782583	Drill Core	3.34	<0.005	12.80	98.0	9.70	39.1	529	56.0	14.6	451	3.27	<0.2	3.8	5.2	400	0.22	1.84	0.73	315	2.20
3782584	Drill Core	1.83	0.006	8.64	101.3	7.46	54.6	403	45.8	11.8	468	3.69	<0.2	3.5	6.7	299	0.22	2.18	0.46	167	2.31
3782585	Drill Core	2.23	0.006	10.86	105.9	7.43	59.1	364	48.3	12.6	457	3.65	<0.2	3.5	6.2	313	0.32	2.20	0.45	181	2.05
3782586	Drill Core	2.36	0.005	7.64	307.0	5.31	42.7	414	51.8	28.2	904	7.02	<0.2	3.3	5.2	420	0.14	0.95	0.44	142	4.64
3782587	Drill Core	3.44	<0.005	0.67	110.0	1.28	59.9	151	48.4	33.8	1387	6.22	0.8	1.1	2.3	545	0.04	1.37	0.05	266	6.81
3782588	Drill Core	4.79	<0.005	0.31	85.1	0.93	61.9	103	57.1	37.4	1428	6.79	1.2	1.1	2.4	612	<0.02	1.48	<0.04	281	6.52
3782589	Drill Core	5.62	<0.005	0.46	63.5	1.34	63.4	88	82.2	40.5	1335	6.50	4.1	1.1	2.3	611	0.04	1.38	<0.04	252	6.86
3782590	Rock Pulp	0.06	<0.005	4.62	19.9	3.27	38.7	<20	11.6	4.4	678	2.57	3.8	1.2	2.8	188	<0.02	0.33	<0.04	33	1.53
3782591	Drill Core	2.60	<0.005	0.51	120.9	2.04	61.7	136	59.1	39.0	1268	6.72	2.0	0.8	1.7	376	0.04	2.82	0.07	267	8.55
3782592	Drill Core	5.33	<0.005	0.88	66.7	1.78	75.1	95	188.0	51.3	1339	6.83	10.9	1.0	1.9	264	0.10	1.99	0.04	242	7.29
3782593	Drill Core	3.16	<0.005	4.36	219.8	2.54	104.0	341	113.3	40.4	952	6.54	0.6	2.0	2.5	368	0.40	2.58	0.26	248	4.69
3782594	Drill Core	2.71	<0.005	7.24	107.1	2.70	87.0	308	81.5	28.5	703	5.20	0.4	2.3	2.3	390	0.52	3.09	0.13	219	3.69
3782595	Drill Core	3.39	0.011	18.07	106.7	7.69	314.0	637	83.9	19.3	458	4.33	<0.2	4.2	4.2	254	6.10	6.45	0.20	339	1.97
3782596	Drill Core	5.22	0.009	8.32	66.6	7.36	236.3	512	49.1	12.6	672	3.17	0.5	2.8	3.4	252	6.21	4.85	0.15	254	3.65
3782597	Drill Core	4.32	<0.005	1.16	55.5	1.28	46.4	87	59.9	27.2	1152	5.33	8.6	1.0	2.1	618	0.03	4.99	<0.04	260	6.03
3782598	Drill Core	3.11	<0.005	3.19	99.4	1.28	30.9	163	17.7	23.1	698	3.23	27.9	0.9	2.1	668	0.03	28.42	<0.04	205	3.94
3782599	Drill Core	2.21	<0.005	5.39	84.1	4.16	48.7	232	27.0	14.7	445	3.17	23.1	2.6	3.1	367	0.26	11.87	0.24	136	2.38
3782600	Rock Pulp	0.06	0.143	3.86	10.0	10.86	80.5	335	22.8	5.3	248	1.04	84.5	3.3	6.2	160	0.70	41.15	0.12	118	12.39
3782601	Drill Core	1.21	<0.005	2.11	42.3	2.14	34.0	327	34.9	13.3	987	3.42	49.3	1.4	2.3	699	0.23	6.89	0.08	150	6.27
3782602	Drill Core	4.00	0.014	10.06	49.1	5.75	77.2	516	31.9	8.8	419	2.95	117.6	3.1	4.5	541	1.44	8.02	0.14	209	3.66

This report supersedes all previous preliminary and final reports with this file number dated prior to the date on this certificate. Signature indicates final approval; preliminary reports are unsigned and should be used for reference only.

BUREAU VERITAS MINERAL LABORATORIES Canada

www.bureauveritas.com/um

Bureau Veritas Commodities Canada Ltd.

9050 Shaughnessy St Vancouver British Columbia V6P 6E5 Canada
PHONE (604) 253-3158

Client: **Kore Mining Ltd.**
Suite 1601 - 277 Thurlow St.
Vancouver British Columbia V6C 0C1 Canada

Project: GC
Report Date: February 13, 2021

CERTIFICATE OF ANALYSIS VAN20002886.1

	Method	MA250	MA250	MA250	MA250	MA250	MA250	MA250	MA250	MA250	MA250	MA250	MA250	MA250	MA250	MA250	MA250	MA250	MA250	MA250	MA250
	Analyte	P	La	Cr	Mg	Ba	Ti	Al	Na	K	W	Zr	Sn	Be	Sc	S	Y	Ce	Pr	Nd	Sm
	Unit	%	ppm	ppm	%	ppm	%	%	%	%	ppm	ppm	ppm	ppm	ppm	%	ppm	ppm	ppm	ppm	ppm
	MDL	0.001	0.1	1	0.01	1	0.001	0.01	0.001	0.01	0.1	0.2	0.1	1	0.1	0.04	0.1	0.02	0.1	0.1	0.1
3782581	Drill Core	0.119	9.1	139	4.14	948	0.440	7.25	1.550	1.33	0.6	36.1	0.7	<1	42.4	0.56	14.3	18.03	2.4	11.1	3.1
3782582	Drill Core	0.124	14.1	135	3.47	2060	0.348	7.71	1.813	2.29	0.7	47.0	0.7	<1	27.7	0.24	15.1	25.53	3.6	13.9	3.3
3782583	Drill Core	0.108	17.5	79	1.37	118	0.367	7.23	1.734	2.84	1.0	93.2	0.5	1	14.7	0.86	24.4	32.47	4.9	20.0	4.8
3782584	Drill Core	0.081	17.8	63	1.61	104	0.353	7.33	1.737	2.21	0.9	96.8	0.8	3	13.8	1.17	20.4	38.24	4.8	19.2	4.2
3782585	Drill Core	0.089	16.9	61	1.61	78	0.360	7.76	1.642	2.70	1.0	92.5	0.8	2	14.3	1.30	21.7	37.25	4.6	18.9	4.6
3782586	Drill Core	0.087	20.9	51	1.67	115	0.283	5.82	1.989	0.96	0.7	65.0	1.0	1	12.7	3.56	24.3	40.30	5.3	19.5	4.3
3782587	Drill Core	0.120	11.1	137	4.29	955	0.388	7.25	1.321	1.68	0.6	35.0	0.7	<1	36.9	0.77	13.8	21.14	2.8	12.3	2.9
3782588	Drill Core	0.125	10.2	155	4.55	1022	0.385	7.74	1.498	1.62	0.6	37.1	0.9	<1	36.1	0.66	13.2	20.38	2.8	12.3	3.0
3782589	Drill Core	0.109	9.4	216	4.94	889	0.356	7.30	1.697	1.13	0.4	35.0	0.7	<1	35.9	0.41	13.0	19.10	2.6	11.6	3.1
3782590	Rock Pulp	0.040	11.9	18	0.49	771	0.194	6.38	3.207	1.54	0.5	53.4	2.2	<1	6.4	<0.04	15.1	23.56	2.9	10.8	2.5
3782591	Drill Core	0.106	8.5	168	4.59	297	0.378	6.63	0.810	0.81	1.0	25.9	0.7	<1	40.6	0.65	12.1	17.41	2.5	10.2	2.9
3782592	Drill Core	0.108	9.4	414	7.24	710	0.379	5.91	0.596	1.03	0.6	35.2	0.4	<1	38.8	0.25	12.5	19.39	2.9	12.5	3.1
3782593	Drill Core	0.150	13.1	261	4.31	307	0.410	7.44	1.407	1.63	2.2	42.9	0.7	1	28.6	1.44	18.7	24.70	3.5	16.1	3.1
3782594	Drill Core	0.140	12.7	190	2.89	122	0.360	7.20	1.365	1.89	3.1	43.3	1.2	1	21.9	1.57	17.9	22.82	3.4	14.3	3.4
3782595	Drill Core	0.099	13.1	155	1.95	40	0.369	7.00	1.601	2.25	3.1	79.1	1.4	1	18.4	1.59	21.7	26.42	4.0	16.8	3.6
3782596	Drill Core	0.059	18.4	88	1.52	116	0.249	5.64	0.674	1.87	2.8	51.7	0.9	1	12.6	1.19	20.0	32.96	4.9	19.9	3.9
3782597	Drill Core	0.122	10.2	127	3.24	1290	0.359	7.93	1.528	1.72	2.4	32.7	0.9	1	30.6	0.33	13.9	19.80	2.5	10.5	2.8
3782598	Drill Core	0.154	7.7	22	1.59	361	0.317	7.92	2.998	2.19	4.8	45.2	0.9	<1	11.4	0.74	10.5	15.72	2.2	10.3	2.3
3782599	Drill Core	0.101	11.5	39	1.80	273	0.302	7.63	1.404	2.82	2.6	53.5	0.6	<1	12.5	0.71	12.9	23.46	3.1	13.5	3.0
3782600	Rock Pulp	0.026	21.4	26	3.57	438	0.118	3.60	0.108	1.14	22.1	33.8	0.8	<1	4.0	<0.04	15.3	39.46	4.9	18.6	3.4
3782601	Drill Core	0.076	10.9	68	2.61	852	0.208	5.47	0.470	1.99	3.3	35.4	0.6	1	16.2	0.35	11.5	20.38	2.8	11.8	2.8
3782602	Drill Core	0.060	14.5	41	1.51	203	0.217	5.75	1.388	1.67	10.3	60.1	0.6	<1	9.4	0.89	11.9	26.35	3.5	14.4	2.8

This report supersedes all previous preliminary and final reports with this file number dated prior to the date on this certificate. Signature indicates final approval; preliminary reports are unsigned and should be used for reference only.

BUREAU VERITAS MINERAL LABORATORIES Canada

www.bureauveritas.com/um

Bureau Veritas Commodities Canada Ltd.

9050 Shaughnessy St Vancouver British Columbia V6P 6E5 Canada
PHONE (604) 253-3158

Client: **Kore Mining Ltd.**
Suite 1601 - 277 Thurlow St.
Vancouver British Columbia V6C 0C1 Canada

Project: GC
Report Date: February 13, 2021

CERTIFICATE OF ANALYSIS VAN20002886.1

Method		MA250	MA250	MA250	MA250	MA250	MA250	MA250	MA250	MA250	MA250	MA250	MA250	MA250	MA250	MA250	MA250	MA250	MA250	MA250	MA250
Analyte		Eu	Gd	Tb	Dy	Ho	Er	Tm	Yb	Lu	Hf	Li	Rb	Ta	Nb	Cs	Ga	In	Re	Se	Te
Unit		ppm	ppm	ppm	ppm	ppm	ppm	ppm	ppm	ppm	ppm	ppm	ppm	ppm	ppm	ppm	ppm	ppm	ppm	ppm	ppm
MDL		0.1	0.1	0.1	0.1	0.1	0.1	0.1	0.1	0.1	0.02	0.1	0.1	0.1	0.04	0.1	0.02	0.01	0.002	0.3	0.05
3782581	Drill Core	0.9	3.2	0.4	2.9	0.5	1.6	0.2	1.5	0.2	1.01	16.7	46.3	0.1	1.86	1.9	15.63	0.06	0.002	2.9	0.82
3782582	Drill Core	0.8	3.3	0.4	2.9	0.5	1.7	0.2	1.7	0.3	1.47	13.4	73.4	0.2	3.73	2.2	15.60	0.09	0.008	3.9	0.59
3782583	Drill Core	1.2	4.7	0.7	4.3	0.9	2.8	0.4	2.7	0.4	2.75	17.3	67.0	0.5	7.80	2.6	17.78	0.02	0.037	16.8	0.21
3782584	Drill Core	1.1	3.9	0.6	3.8	0.7	2.4	0.4	2.4	0.4	2.78	19.5	50.4	0.7	9.78	2.8	18.18	0.03	0.027	9.1	0.23
3782585	Drill Core	0.9	4.2	0.6	3.9	0.9	2.5	0.4	2.4	0.4	2.78	17.8	73.8	0.7	9.38	2.8	18.59	0.02	0.032	10.3	0.19
3782586	Drill Core	1.1	4.3	0.6	4.1	1.0	2.6	0.4	2.6	0.4	1.94	13.6	29.9	0.4	6.96	1.1	14.26	0.04	0.030	18.7	0.33
3782587	Drill Core	1.0	3.2	0.4	2.7	0.6	1.6	0.2	1.4	0.2	1.05	15.8	61.8	0.1	2.05	1.8	14.62	0.05	<0.002	4.6	1.14
3782588	Drill Core	0.9	3.4	0.4	2.7	0.5	1.6	0.2	1.5	0.2	1.15	17.5	55.2	0.1	2.03	1.8	15.65	0.08	0.002	3.3	0.95
3782589	Drill Core	0.9	2.7	0.4	2.7	0.5	1.5	0.2	1.4	0.2	1.03	20.1	36.6	0.1	1.70	1.1	13.88	0.06	<0.002	1.7	0.70
3782590	Rock Pulp	0.6	2.5	0.3	2.4	0.5	1.7	0.3	1.9	0.3	1.72	2.7	30.0	0.4	5.18	0.3	13.71	0.01	<0.002	<0.3	<0.05
3782591	Drill Core	0.8	2.7	0.4	2.6	0.5	1.4	0.2	1.3	0.2	0.84	37.3	34.1	<0.1	1.33	1.2	14.11	0.06	<0.002	3.0	0.97
3782592	Drill Core	1.0	2.9	0.4	2.5	0.5	1.3	0.2	1.3	0.2	1.11	37.0	34.6	0.1	1.71	1.3	12.18	0.05	<0.002	1.1	1.59
3782593	Drill Core	1.1	3.7	0.5	3.2	0.7	2.2	0.3	1.7	0.3	1.33	26.8	59.9	0.2	3.82	2.0	16.14	0.05	0.004	10.3	0.78
3782594	Drill Core	1.1	3.5	0.5	3.3	0.7	2.1	0.3	2.0	0.3	1.40	21.8	58.8	0.3	4.91	3.3	16.27	0.04	0.009	20.6	0.38
3782595	Drill Core	1.0	3.6	0.6	3.9	0.8	2.5	0.4	2.6	0.4	2.30	19.2	51.6	0.5	7.31	2.5	17.38	0.08	0.044	26.0	0.18
3782596	Drill Core	1.2	4.2	0.6	3.4	0.7	2.1	0.3	1.7	0.3	1.49	17.9	60.0	0.4	5.36	4.6	14.53	0.05	0.033	25.6	0.40
3782597	Drill Core	0.7	3.7	0.4	2.9	0.5	1.4	0.2	1.3	0.2	1.00	30.7	58.1	0.1	1.97	3.3	15.85	0.05	<0.002	2.0	0.62
3782598	Drill Core	0.7	2.5	0.3	2.0	0.4	1.3	0.2	1.2	0.2	1.29	21.0	41.1	0.2	2.91	1.5	15.72	0.03	0.002	4.5	0.18
3782599	Drill Core	0.7	3.2	0.4	2.5	0.5	1.4	0.3	1.7	0.3	1.78	12.3	78.6	0.4	6.33	2.8	18.82	0.01	0.011	6.5	0.21
3782600	Rock Pulp	0.7	3.5	0.4	2.3	0.5	1.5	0.2	1.8	0.2	1.00	19.3	44.3	0.3	3.51	2.4	8.08	0.01	<0.002	<0.3	1.55
3782601	Drill Core	0.8	2.5	0.3	2.1	0.4	1.2	0.2	1.3	0.2	1.12	17.6	68.7	0.2	2.58	3.7	12.56	0.03	0.005	4.1	0.73
3782602	Drill Core	0.7	2.5	0.3	2.4	0.4	1.4	0.2	1.4	0.3	1.85	7.3	51.2	0.4	6.43	2.5	12.84	<0.01	0.032	8.7	0.26

This report supersedes all previous preliminary and final reports with this file number dated prior to the date on this certificate. Signature indicates final approval; preliminary reports are unsigned and should be used for reference only.

BUREAU VERITAS MINERAL LABORATORIES Canada

www.bureauveritas.com/um

Bureau Veritas Commodities Canada Ltd.

9050 Shaughnessy St Vancouver British Columbia V6P 6E5 Canada
PHONE (604) 253-3158

Client: **Kore Mining Ltd.**
Suite 1601 - 277 Thurlow St.
Vancouver British Columbia V6C 0C1 Canada

Project: GC
Report Date: February 13, 2021

CERTIFICATE OF ANALYSIS VAN20002886.1

		Method	MA250
		Analyte	Tl
		Unit	ppm
		MDL	0.05
3782581	Drill Core		0.48
3782582	Drill Core		0.92
3782583	Drill Core		1.04
3782584	Drill Core		0.84
3782585	Drill Core		1.02
3782586	Drill Core		0.35
3782587	Drill Core		0.68
3782588	Drill Core		0.64
3782589	Drill Core		0.40
3782590	Rock Pulp		0.15
3782591	Drill Core		0.37
3782592	Drill Core		0.45
3782593	Drill Core		0.73
3782594	Drill Core		0.76
3782595	Drill Core		0.85
3782596	Drill Core		0.74
3782597	Drill Core		0.57
3782598	Drill Core		0.68
3782599	Drill Core		1.13
3782600	Rock Pulp		0.71
3782601	Drill Core		0.81
3782602	Drill Core		0.57

This report supersedes all previous preliminary and final reports with this file number dated prior to the date on this certificate. Signature indicates final approval; preliminary reports are unsigned and should be used for reference only.

BUREAU VERITAS MINERAL LABORATORIES Canada

www.bureauveritas.com/um

Bureau Veritas Commodities Canada Ltd.

9050 Shaughnessy St Vancouver British Columbia V6P 6E5 Canada

PHONE (604) 253-3158

Client: **Kore Mining Ltd.**
Suite 1601 - 277 Thurlow St.
Vancouver British Columbia V6C 0C1 Canada

Project: GC

Report Date: February 13, 2021

QUALITY CONTROL REPORT VAN20002886.1

	Method	WGHT	FA450	MA250	MA250	MA250	MA250	MA250	MA250	MA250	MA250	MA250	MA250	MA250	MA250	MA250	MA250	MA250	MA250	MA250	MA250
	Analyte	Wgt	Au	Mo	Cu	Pb	Zn	Ag	Ni	Co	Mn	Fe	As	U	Th	Sr	Cd	Sb	Bi	V	Ca
	Unit	kg	ppm	ppm	ppm	ppm	ppm	ppb	ppm	ppm	ppm	%	ppm	ppm	ppm	ppm	ppm	ppm	ppm	ppm	%
	MDL	0.01	0.005	0.05	0.1	0.02	0.2	20	0.1	0.2	1	0.01	0.2	0.1	0.1	1	0.02	0.02	0.04	1	0.01
Pulp Duplicates																					
3783524	Drill Core	0.77	0.005	0.69	95.6	6.16	76.0	343	87.7	36.1	1333	5.38	67.7	0.4	0.8	745	0.17	7.17	0.10	189	7.85
REP 3783524	QC			0.71	100.5	6.13	81.8	349	90.9	37.1	1361	5.52	64.4	0.4	0.8	806	0.14	7.30	0.10	195	8.06
3783532	Drill Core	4.21	0.012	1.42	123.7	5.04	85.4	338	78.5	37.5	1012	6.89	76.6	1.2	1.9	288	0.11	16.68	0.05	263	1.77
REP 3783532	QC		0.014																		
3783560	Rock Pulp	0.07	1.223	14.50	906.9	4384.87	1118.1	87505	13.1	19.0	1160	4.31	30.6	1.7	3.5	536	9.43	78.42	0.46	169	5.12
REP 3783560	QC			12.93	899.4	4358.59	1108.3	86933	12.1	18.5	1153	4.28	29.0	1.5	3.0	509	9.12	76.06	0.45	171	4.90
3783576	Drill Core	3.14	0.006	1.63	112.9	3.65	375.2	345	47.3	35.6	1126	6.72	3.8	0.9	1.9	492	4.85	3.12	0.30	267	5.02
REP 3783576	QC		0.008																		
3783578	Drill Core	1.08	0.009	1.02	103.6	4.69	33.8	237	26.5	14.5	632	3.12	1.9	1.6	3.7	392	0.04	1.40	0.22	110	2.77
REP 3783578	QC		0.009																		
3783595	Drill Core	2.64	<0.005	2.71	103.8	5.39	77.3	361	62.2	31.6	1043	5.08	2.6	1.4	2.5	158	0.35	6.22	0.13	197	4.71
REP 3783595	QC			2.75	107.0	5.71	78.1	355	63.4	32.4	1058	5.18	3.2	1.5	2.7	161	0.36	6.49	0.14	202	4.74
3782530	Rock Pulp	0.07	0.005	4.16	19.9	2.79	33.9	<20	10.8	4.1	661	2.58	2.5	1.1	2.4	175	<0.02	0.26	0.04	31	1.55
REP 3782530	QC			4.09	17.9	2.56	34.3	<20	10.5	3.9	626	2.43	2.1	1.1	2.4	167	0.04	0.27	0.04	31	1.48
3782551	Drill Core	2.91	<0.005	4.12	208.3	2.90	65.5	471	48.5	30.4	833	6.28	<0.2	1.3	2.1	287	0.28	2.69	0.25	282	5.71
REP 3782551	QC		<0.005																		
3782552	Drill Core	3.87	<0.005	48.19	92.3	3.74	139.6	215	80.2	16.4	666	3.76	2.2	5.6	6.3	204	1.92	2.41	0.48	503	2.94
REP 3782552	QC		0.005																		
3782565	Drill Core	2.39	0.010	3.08	58.6	4.12	54.5	313	17.8	9.4	1093	3.54	113.4	1.8	4.1	518	0.21	14.43	0.07	65	6.20
REP 3782565	QC			3.05	58.7	4.04	53.9	315	17.6	9.3	1084	3.53	113.3	1.7	4.0	517	0.19	15.08	0.07	65	6.14
3782598	Drill Core	3.11	<0.005	3.19	99.4	1.28	30.9	163	17.7	23.1	698	3.23	27.9	0.9	2.1	668	0.03	28.42	<0.04	205	3.94
REP 3782598	QC			3.30	94.7	1.30	30.7	147	17.1	22.1	699	3.30	28.8	0.9	2.1	666	0.02	27.36	<0.04	209	4.09
Core Reject Duplicates																					
3783564	Drill Core	2.41	0.006	0.92	58.4	7.42	62.8	231	20.0	9.5	372	3.30	3.1	2.3	5.7	346	0.49	3.18	0.29	90	2.40
DUP 3783564	QC		0.005	0.92	54.6	7.04	60.6	154	18.2	8.4	346	3.05	2.5	2.1	5.5	324	0.50	2.84	0.28	84	2.20
3783598	Drill Core	2.15	0.011	12.41	70.3	11.96	98.8	435	43.7	14.3	313	3.31	0.6	3.6	5.6	83	1.73	2.72	0.43	138	1.96
DUP 3783598	QC		0.010	12.89	75.0	11.74	103.8	456	46.1	15.1	323	3.49	1.2	3.6	5.6	86	1.74	2.63	0.44	142	2.05
3782532	Drill Core	2.75	0.013	72.93	132.5	15.96	992.1	676	82.6	11.7	403	4.12	5.4	6.1	5.7	227	17.46	4.86	1.21	575	3.35

This report supersedes all previous preliminary and final reports with this file number dated prior to the date on this certificate. Signature indicates final approval; preliminary reports are unsigned and should be used for reference only.

BUREAU VERITAS MINERAL LABORATORIES Canada

www.bureauveritas.com/um

Bureau Veritas Commodities Canada Ltd.

9050 Shaughnessy St Vancouver British Columbia V6P 6E5 Canada
PHONE (604) 253-3158

Client: **Kore Mining Ltd.**
Suite 1601 - 277 Thurlow St.
Vancouver British Columbia V6C 0C1 Canada

Project: GC
Report Date: February 13, 2021

QUALITY CONTROL REPORT VAN20002886.1

	Method	MA250	MA250	MA250	MA250	MA250	MA250	MA250	MA250	MA250	MA250	MA250	MA250	MA250	MA250	MA250	MA250	MA250	MA250	MA250	MA250
	Analyte	P	La	Cr	Mg	Ba	Ti	Al	Na	K	W	Zr	Sn	Be	Sc	S	Y	Ce	Pr	Nd	Sm
	Unit	%	ppm	ppm	%	ppm	%	%	%	%	ppm	ppm	ppm	ppm	ppm	%	ppm	ppm	ppm	ppm	ppm
	MDL	0.001	0.1	1	0.01	1	0.001	0.01	0.001	0.01	0.1	0.2	0.1	1	0.1	0.04	0.1	0.02	0.1	0.1	0.1
Pulp Duplicates																					
3783524	Drill Core	0.074	5.4	230	4.14	647	0.309	5.73	0.194	2.49	3.7	22.5	0.6	<1	29.5	0.70	12.7	11.12	1.7	7.2	1.9
REP 3783524	QC	0.071	5.5	247	4.22	635	0.324	5.79	0.197	2.57	4.0	21.5	0.7	<1	30.7	0.72	13.2	11.44	1.6	7.8	2.0
3783532	Drill Core	0.135	7.5	169	3.27	86	0.432	7.24	0.758	1.92	52.0	39.1	0.7	1	22.8	2.06	8.3	15.99	2.3	8.2	2.4
REP 3783532	QC																				
3783560	Rock Pulp	0.110	10.2	24	1.85	916	0.314	8.04	2.279	1.57	5.3	45.4	1.1	<1	15.9	0.94	14.3	20.97	2.4	12.7	2.9
REP 3783560	QC	0.113	10.2	23	1.81	993	0.298	7.91	2.232	1.55	5.0	41.1	1.2	<1	14.2	0.95	13.7	19.93	2.5	11.9	2.4
3783576	Drill Core	0.132	9.7	140	3.51	428	0.473	8.62	2.251	1.16	36.9	34.8	1.9	<1	27.6	1.41	14.4	21.37	2.8	12.5	3.2
REP 3783576	QC																				
3783578	Drill Core	0.100	14.0	43	1.28	134	0.301	7.25	2.699	1.75	1.3	57.3	0.7	1	12.8	0.74	18.0	30.60	3.8	15.1	3.3
REP 3783578	QC																				
3783595	Drill Core	0.111	11.4	204	3.43	337	0.277	7.32	0.085	1.72	1.0	35.1	0.8	1	27.2	1.01	9.2	22.52	3.0	12.4	2.7
REP 3783595	QC	0.112	12.1	214	3.50	635	0.279	7.15	0.088	1.73	1.0	35.6	0.8	1	28.1	1.00	9.2	23.42	3.1	13.1	2.9
3782530	Rock Pulp	0.036	10.3	19	0.48	710	0.179	6.63	3.127	1.44	0.4	47.5	2.0	<1	5.8	0.04	13.8	20.50	2.4	9.6	2.1
REP 3782530	QC	0.034	10.4	18	0.46	684	0.170	6.30	2.967	1.38	0.4	45.2	1.9	<1	5.5	<0.04	13.4	20.50	2.4	9.6	2.1
3782551	Drill Core	0.134	10.6	98	3.32	358	0.341	8.07	1.038	2.22	2.4	34.3	1.5	1	29.3	2.52	13.9	21.68	2.8	11.8	2.7
REP 3782551	QC																				
3782552	Drill Core	0.118	22.0	86	2.52	257	0.358	7.33	1.141	2.38	1.5	80.4	1.3	1	17.1	1.08	24.5	40.54	5.3	20.4	4.2
REP 3782552	QC																				
3782565	Drill Core	0.107	15.9	34	2.42	500	0.162	3.36	0.096	1.25	5.5	46.2	0.9	<1	4.7	0.64	12.3	29.68	3.9	15.0	2.9
REP 3782565	QC	0.105	15.8	34	2.43	478	0.161	3.33	0.096	1.23	5.2	45.6	0.9	<1	4.7	0.64	12.4	30.20	3.8	14.6	2.8
3782598	Drill Core	0.154	7.7	22	1.59	361	0.317	7.92	2.998	2.19	4.8	45.2	0.9	<1	11.4	0.74	10.5	15.72	2.2	10.3	2.3
REP 3782598	QC	0.164	7.6	17	1.59	599	0.308	8.00	2.973	2.25	4.9	45.1	1.0	1	10.9	0.75	10.0	16.11	2.2	10.2	2.0
Core Reject Duplicates																					
3783564	Drill Core	0.112	19.1	28	1.32	245	0.280	7.31	1.607	2.45	1.5	75.7	1.0	2	11.1	0.92	14.8	38.52	4.9	19.6	4.2
DUP 3783564	QC	0.100	17.9	26	1.20	256	0.261	6.77	1.489	2.25	1.5	71.0	1.3	1	10.3	0.85	13.3	35.39	4.5	18.7	3.7
3783598	Drill Core	0.088	27.4	65	1.37	125	0.307	6.83	0.291	3.16	0.9	80.2	1.0	2	13.2	1.52	13.3	48.05	7.0	27.4	5.2
DUP 3783598	QC	0.093	27.0	72	1.44	34	0.312	7.11	0.314	3.24	0.9	83.3	1.0	2	13.8	1.57	14.1	47.41	6.8	27.1	5.2
3782532	Drill Core	0.084	22.1	79	1.87	87	0.297	5.14	0.081	1.83	2.5	75.2	1.3	1	11.9	2.01	19.1	39.02	5.5	22.1	4.5

This report supersedes all previous preliminary and final reports with this file number dated prior to the date on this certificate. Signature indicates final approval; preliminary reports are unsigned and should be used for reference only.

BUREAU VERITAS MINERAL LABORATORIES Canada

www.bureauveritas.com/um

Bureau Veritas Commodities Canada Ltd.

9050 Shaughnessy St Vancouver British Columbia V6P 6E5 Canada

PHONE (604) 253-3158

Client: **Kore Mining Ltd.**
Suite 1601 - 277 Thurlow St.
Vancouver British Columbia V6C 0C1 Canada

Project: GC
Report Date: February 13, 2021

QUALITY CONTROL REPORT VAN20002886.1

Method		MA250	MA250	MA250	MA250	MA250	MA250	MA250	MA250	MA250	MA250	MA250	MA250	MA250	MA250	MA250	MA250	MA250	MA250	MA250	MA250
Analyte		Eu	Gd	Tb	Dy	Ho	Er	Tm	Yb	Lu	Hf	Li	Rb	Ta	Nb	Cs	Ga	In	Re	Se	Te
Unit		ppm	ppm	ppm	ppm	ppm	ppm	ppm	ppm	ppm	ppm	ppm	ppm	ppm	ppm	ppm	ppm	ppm	ppm	ppm	ppm
MDL		0.1	0.1	0.1	0.1	0.1	0.1	0.1	0.1	0.1	0.02	0.1	0.1	0.1	0.04	0.1	0.02	0.01	0.002	0.3	0.05
Pulp Duplicates																					
3783524	Drill Core	0.7	2.5	0.3	2.4	0.4	1.3	0.1	1.0	0.2	0.48	18.0	79.2	<0.1	0.87	3.0	12.33	0.05	0.003	0.7	1.94
REP 3783524	QC	0.6	2.4	0.4	2.0	0.5	1.4	0.2	1.2	0.2	0.52	18.1	82.9	<0.1	0.94	2.9	12.84	0.05	<0.002	0.9	1.46
3783532	Drill Core	0.6	2.1	0.3	1.6	0.4	1.2	0.2	0.8	0.1	1.18	34.5	44.5	0.1	2.38	4.5	15.87	0.06	0.005	1.5	0.38
REP 3783532	QC																				
3783560	Rock Pulp	0.7	2.6	0.3	2.5	0.6	1.7	0.3	1.5	0.2	1.49	26.2	54.4	0.2	2.53	3.1	15.59	0.11	0.053	1.5	0.53
REP 3783560	QC	0.6	2.4	0.3	2.8	0.6	1.6	0.2	1.6	0.2	1.28	22.9	50.3	0.2	2.29	3.0	16.48	0.11	0.045	1.9	0.65
3783576	Drill Core	1.0	3.1	0.5	2.8	0.5	1.5	0.2	1.4	0.2	1.02	37.8	43.4	0.2	2.76	2.3	16.78	0.13	<0.002	2.4	0.10
REP 3783576	QC																				
3783578	Drill Core	0.8	3.0	0.5	3.0	0.6	1.8	0.3	1.7	0.3	1.61	15.2	52.9	0.4	5.85	1.9	14.48	0.01	0.002	1.8	0.08
REP 3783578	QC																				
3783595	Drill Core	0.6	2.3	0.3	1.8	0.3	1.0	0.1	1.0	0.1	1.02	56.1	62.3	0.2	2.59	3.0	13.47	0.05	0.006	5.6	0.05
REP 3783595	QC	0.7	2.4	0.3	1.9	0.3	1.0	0.1	1.0	0.2	1.05	56.8	62.6	0.2	2.61	3.2	13.64	0.05	0.006	5.3	0.06
3782530	Rock Pulp	0.6	2.1	0.3	2.3	0.5	1.5	0.2	1.6	0.3	1.52	2.6	29.2	0.3	4.76	0.3	12.54	0.03	<0.002	<0.3	<0.05
REP 3782530	QC	0.6	2.0	0.3	2.2	0.5	1.5	0.2	1.6	0.2	1.46	2.5	28.3	0.3	4.51	0.3	12.03	0.02	<0.002	<0.3	<0.05
3782551	Drill Core	0.9	2.7	0.4	2.4	0.5	1.4	0.2	1.2	0.2	0.99	21.7	96.1	0.1	2.18	3.5	15.38	0.07	0.005	11.7	<0.05
REP 3782551	QC																				
3782552	Drill Core	1.0	3.9	0.6	3.9	0.8	2.3	0.4	2.3	0.4	2.20	17.6	86.0	0.5	7.63	3.1	16.11	0.04	0.064	11.6	0.11
REP 3782552	QC																				
3782565	Drill Core	0.6	2.5	0.4	2.1	0.4	1.3	0.2	1.2	0.2	1.38	9.6	31.0	0.3	4.54	1.2	7.74	0.04	0.004	3.3	<0.05
REP 3782565	QC	0.6	2.4	0.3	2.0	0.4	1.2	0.2	1.2	0.2	1.28	9.5	30.5	0.3	4.55	1.1	7.69	0.04	0.006	3.0	<0.05
3782598	Drill Core	0.7	2.5	0.3	2.0	0.4	1.3	0.2	1.2	0.2	1.29	21.0	41.1	0.2	2.91	1.5	15.72	0.03	0.002	4.5	0.18
REP 3782598	QC	0.6	2.3	0.3	2.0	0.4	1.3	0.2	1.1	0.2	1.31	20.7	41.4	0.2	2.87	1.5	14.21	0.02	0.002	4.8	0.22
Core Reject Duplicates																					
3783564	Drill Core	1.1	3.9	0.4	3.0	0.6	1.6	0.2	1.8	0.2	2.44	17.6	78.6	0.5	8.39	2.9	16.48	0.03	0.003	0.8	0.18
DUP 3783564	QC	1.0	2.9	0.3	2.7	0.6	1.3	0.2	1.4	0.3	2.22	16.8	74.7	0.5	7.98	2.8	16.61	0.05	0.004	1.5	0.28
3783598	Drill Core	1.1	3.9	0.5	2.8	0.5	1.5	0.2	1.5	0.3	2.35	12.6	99.0	0.5	7.02	3.2	13.88	0.04	0.025	8.6	0.22
DUP 3783598	QC	1.1	4.0	0.5	2.8	0.5	1.5	0.2	1.6	0.3	2.36	13.4	101.8	0.5	7.09	3.2	14.57	0.04	0.028	9.2	0.24
3782532	Drill Core	0.9	3.8	0.5	3.2	0.7	2.0	0.3	1.9	0.3	2.04	19.7	67.3	0.5	7.95	4.0	13.46	0.15	0.093	22.0	0.45

This report supersedes all previous preliminary and final reports with this file number dated prior to the date on this certificate. Signature indicates final approval; preliminary reports are unsigned and should be used for reference only.

BUREAU VERITAS MINERAL LABORATORIES Canada

www.bureauveritas.com/um

Bureau Veritas Commodities Canada Ltd.

9050 Shaughnessy St Vancouver British Columbia V6P 6E5 Canada
PHONE (604) 253-3158

Client: **Kore Mining Ltd.**
Suite 1601 - 277 Thurlow St.
Vancouver British Columbia V6C 0C1 Canada

Project: GC
Report Date: February 13, 2021

QUALITY CONTROL REPORT VAN20002886.1

		Method	MA250
		Analyte	Tl
		Unit	ppm
		MDL	0.05
Pulp Duplicates			
3783524	Drill Core		0.61
REP 3783524	QC		0.61
3783532	Drill Core		0.59
REP 3783532	QC		
3783560	Rock Pulp		0.66
REP 3783560	QC		0.62
3783576	Drill Core		0.43
REP 3783576	QC		
3783578	Drill Core		0.52
REP 3783578	QC		
3783595	Drill Core		0.62
REP 3783595	QC		0.63
3782530	Rock Pulp		0.13
REP 3782530	QC		0.14
3782551	Drill Core		1.90
REP 3782551	QC		
3782552	Drill Core		1.83
REP 3782552	QC		
3782565	Drill Core		0.44
REP 3782565	QC		0.42
3782598	Drill Core		0.68
REP 3782598	QC		0.70
Core Reject Duplicates			
3783564	Drill Core		0.74
DUP 3783564	QC		0.69
3783598	Drill Core		1.10
DUP 3783598	QC		1.10
3782532	Drill Core		1.52

This report supersedes all previous preliminary and final reports with this file number dated prior to the date on this certificate. Signature indicates final approval; preliminary reports are unsigned and should be used for reference only.

BUREAU VERITAS MINERAL LABORATORIES Canada

www.bureauveritas.com/um

Bureau Veritas Commodities Canada Ltd.
9050 Shaughnessy St Vancouver British Columbia V6P 6E5 Canada
PHONE (604) 253-3158

Client: **Kore Mining Ltd.**
Suite 1601 - 277 Thurlow St.
Vancouver British Columbia V6C 0C1 Canada

Project: GC
Report Date: February 13, 2021

QUALITY CONTROL REPORT VAN20002886.1

		WGHT	FA450	MA250	MA250	MA250	MA250	MA250	MA250	MA250	MA250	MA250	MA250	MA250	MA250	MA250	MA250	MA250	MA250	MA250	MA250
		Wgt	Au	Mo	Cu	Pb	Zn	Ag	Ni	Co	Mn	Fe	As	U	Th	Sr	Cd	Sb	Bi	V	Ca
		kg	ppm	ppm	ppm	ppm	ppm	ppb	ppm	ppm	ppm	%	ppm	ppm	ppm	ppm	ppm	ppm	ppm	ppm	%
		0.01	0.005	0.05	0.1	0.02	0.2	20	0.1	0.2	1	0.01	0.2	0.1	0.1	1	0.02	0.02	0.04	1	0.01
DUP 3782532	QC		0.016	73.38	131.2	15.75	983.9	678	84.8	11.5	401	4.08	5.3	6.1	5.8	228	17.61	4.93	1.20	567	3.24
3782566	Drill Core	2.15	<0.005	1.13	13.7	0.91	40.5	51	19.9	9.8	949	3.41	14.4	0.9	1.3	440	0.12	4.89	<0.04	276	4.97
DUP 3782566	QC		<0.005	1.11	14.4	0.93	40.2	45	20.0	9.9	958	3.42	16.1	0.9	1.3	449	0.10	4.98	<0.04	286	5.05
Reference Materials																					
STD OREAS25A-4A	Standard			2.09	30.7	24.00	41.6	<20	39.5	7.0	511	6.66	10.3	2.8	16.3	49	<0.02	0.58	0.39	160	0.31
STD OREAS25A-4A	Standard			2.29	30.3	22.65	41.9	<20	45.4	7.6	467	6.35	9.2	2.5	13.7	43	0.03	0.57	0.33	148	0.28
STD OREAS25A-4A	Standard			2.41	32.7	22.72	42.8	<20	47.9	8.1	468	6.70	9.5	2.6	14.4	49	<0.02	0.64	0.34	148	0.31
STD OREAS25A-4A	Standard			2.53	32.7	24.64	44.1	<20	47.4	8.1	494	6.72	9.5	2.7	15.3	50	0.05	0.62	0.34	160	0.29
STD OREAS25A-4A	Standard			2.25	32.8	24.32	46.5	<20	44.3	7.5	469	6.29	11.2	2.8	14.9	45	<0.02	0.61	0.35	153	0.27
STD OREAS25A-4A	Standard			2.56	31.6	26.53	43.6	<20	49.5	8.2	478	6.63	10.5	3.1	16.1	46	<0.02	0.58	0.38	153	0.30
STD OREAS45H	Standard			1.37	773.5	12.48	37.0	101	441.5	87.9	407	19.32	16.7	1.7	8.0	28	<0.02	0.62	0.15	273	0.14
STD OREAS45H	Standard			1.53	802.4	11.79	38.2	26	450.8	93.6	393	20.79	15.8	1.6	6.9	27	0.02	0.60	0.17	262	0.14
STD OREAS45H	Standard			1.46	744.2	11.68	37.8	97	437.1	92.1	387	21.76	15.6	1.6	7.0	28	<0.02	0.60	0.16	258	0.15
STD OREAS45H	Standard			1.50	771.1	11.90	37.5	108	437.8	91.2	400	21.28	15.7	1.6	7.0	28	<0.02	0.60	0.17	276	0.14
STD OREAS45H	Standard			1.51	776.4	12.90	42.7	82	442.8	93.0	405	19.50	17.1	1.8	7.8	29	<0.02	0.68	0.15	278	0.14
STD OREAS45H	Standard			1.65	791.7	12.48	37.1	90	463.5	97.7	411	19.75	17.2	1.7	7.2	29	<0.02	0.58	0.18	274	0.15
STD OXB130	Standard		0.129																		
STD OXB130	Standard		0.119																		
STD OXB130	Standard		0.120																		
STD OXG141	Standard		0.962																		
STD OXG141	Standard		0.912																		
STD OXG141	Standard		0.942																		
STD OXN155	Standard		8.044																		
STD OXN155	Standard		7.588																		
STD OXN155	Standard		7.611																		
STD OREAS25A-4A Expected				2.41	33.9	25.2	44.4		45.8	7.7	480	6.6	9.94	2.94	15.8	48.5		0.65	0.37	157	0.301
STD OREAS45H Expected				1.55	767	12.2	39.7	147	451	92	405	20.4	16.9	1.68	7.6	28		0.63	0.17	275	0.135
STD OXG141 Expected			0.93																		
STD OXN155 Expected			7.762																		

This report supersedes all previous preliminary and final reports with this file number dated prior to the date on this certificate. Signature indicates final approval; preliminary reports are unsigned and should be used for reference only.

BUREAU VERITAS MINERAL LABORATORIES Canada

www.bureauveritas.com/um

Bureau Veritas Commodities Canada Ltd.
9050 Shaughnessy St Vancouver British Columbia V6P 6E5 Canada
PHONE (604) 253-3158

Client: **Kore Mining Ltd.**
Suite 1601 - 277 Thurlow St.
Vancouver British Columbia V6C 0C1 Canada

Project: GC
Report Date: February 13, 2021

QUALITY CONTROL REPORT VAN20002886.1

		MA250 P % 0.001	MA250 La ppm 0.1	MA250 Cr ppm 1	MA250 Mg % 0.01	MA250 Ba ppm 1	MA250 Ti % 0.001	MA250 Al % 0.01	MA250 Na % 0.001	MA250 K % 0.01	MA250 W ppm 0.1	MA250 Zr ppm 0.2	MA250 Sn ppm 0.1	MA250 Be ppm 1	MA250 Sc ppm 0.1	MA250 S % 0.04	MA250 Y ppm 0.1	MA250 Ce ppm 0.02	MA250 Pr ppm 0.1	MA250 Nd ppm 0.1	MA250 Sm ppm 0.1
DUP 3782532	QC	0.085	21.8	79	1.85	61	0.298	5.09	0.081	1.84	2.5	75.6	1.4	1	11.9	2.00	18.9	38.94	5.5	22.2	4.5
3782566	Drill Core	0.114	5.8	12	2.58	395	0.391	8.99	0.592	1.32	41.5	25.9	1.2	1	19.1	0.20	11.1	11.67	1.6	7.2	1.8
DUP 3782566	QC	0.114	5.7	12	2.60	385	0.407	9.17	0.618	1.29	42.5	26.4	1.3	1	19.4	0.20	11.2	11.78	1.6	7.0	1.9
Reference Materials																					
STD OREAS25A-4A	Standard	0.048	21.9	108	0.34	144	0.909	9.50	0.117	0.50	1.9	146.3	3.7	<1	11.6	<0.04	9.6	47.96	5.2	18.1	3.5
STD OREAS25A-4A	Standard	0.047	19.5	117	0.32	138	0.879	9.17	0.132	0.47	1.8	149.0	3.6	<1	12.8	0.05	9.5	43.01	4.5	17.0	3.3
STD OREAS25A-4A	Standard	0.050	22.5	125	0.35	147	0.916	9.06	0.140	0.50	1.8	148.7	3.9	<1	13.9	<0.04	10.5	48.43	5.1	18.8	3.6
STD OREAS25A-4A	Standard	0.050	22.9	118	0.35	145	0.868	9.46	0.140	0.51	1.9	154.7	4.2	<1	14.2	0.06	11.1	50.11	5.3	19.0	3.6
STD OREAS25A-4A	Standard	0.049	20.0	111	0.29	147	0.910	8.77	0.108	0.47	1.8	145.3	4.1	1	12.3	<0.04	9.5	43.50	4.7	18.2	3.3
STD OREAS25A-4A	Standard	0.048	21.5	122	0.35	145	0.935	8.99	0.133	0.47	2.0	148.3	3.7	<1	11.9	<0.04	9.5	44.85	4.9	17.8	3.8
STD OREAS45H	Standard	0.025	11.7	628	0.27	342	0.858	8.18	0.082	0.21	0.9	120.0	1.8	2	58.7	<0.04	9.0	24.86	2.7	11.7	2.3
STD OREAS45H	Standard	0.023	12.4	696	0.26	329	0.861	8.83	0.094	0.21	0.8	125.7	2.0	1	58.0	<0.04	9.7	23.57	2.8	10.9	2.3
STD OREAS45H	Standard	0.022	12.2	720	0.26	337	0.867	8.53	0.093	0.21	0.8	122.3	2.0	1	57.3	<0.04	9.7	23.89	2.8	10.8	2.4
STD OREAS45H	Standard	0.023	12.4	680	0.25	335	0.861	8.55	0.094	0.21	0.8	123.4	1.9	1	58.7	0.04	9.9	24.23	2.9	11.0	2.4
STD OREAS45H	Standard	0.022	13.1	641	0.24	341	0.863	8.11	0.080	0.22	1.0	126.8	1.9	1	55.8	<0.04	10.1	24.82	3.0	11.3	2.8
STD OREAS45H	Standard	0.022	13.3	678	0.27	335	0.910	8.37	0.095	0.21	0.8	123.0	2.1	<1	55.2	<0.04	9.7	23.77	2.9	10.2	2.2
STD OXB130	Standard																				
STD OXB130	Standard																				
STD OXB130	Standard																				
STD OXG141	Standard																				
STD OXG141	Standard																				
STD OXG141	Standard																				
STD OXN155	Standard																				
STD OXN155	Standard																				
STD OXN155	Standard																				
STD OREAS25A-4A Expected		0.048	21.8	115	0.327	147	0.93	8.87	0.131	0.482	2	155	4.06	0.93	13.7	0.047	10.5	47.3	5.11	18.2	3.55
STD OREAS45H Expected		0.023	13.3	660	0.2575	342	0.878	8.2	0.09	0.215	0.9	126	1.93	1.09	59	0.035	10.4	24.3	2.91	11.2	2.5
STD OXG141 Expected																					
STD OXN155 Expected																					

This report supersedes all previous preliminary and final reports with this file number dated prior to the date on this certificate. Signature indicates final approval; preliminary reports are unsigned and should be used for reference only.

BUREAU VERITAS MINERAL LABORATORIES Canada

www.bureauveritas.com/um

Bureau Veritas Commodities Canada Ltd.
9050 Shaughnessy St Vancouver British Columbia V6P 6E5 Canada
PHONE (604) 253-3158

Client: **Kore Mining Ltd.**
Suite 1601 - 277 Thurlow St.
Vancouver British Columbia V6C 0C1 Canada

Project: GC
Report Date: February 13, 2021

QUALITY CONTROL REPORT VAN20002886.1

		MA250 Eu ppm 0.1	MA250 Gd ppm 0.1	MA250 Tb ppm 0.1	MA250 Dy ppm 0.1	MA250 Ho ppm 0.1	MA250 Er ppm 0.1	MA250 Tm ppm 0.1	MA250 Yb ppm 0.1	MA250 Lu ppm 0.1	MA250 Hf ppm 0.02	MA250 Li ppm 0.1	MA250 Rb ppm 0.1	MA250 Ta ppm 0.1	MA250 Nb ppm 0.04	MA250 Cs ppm 0.1	MA250 Ga ppm 0.02	MA250 In ppm 0.01	MA250 Re ppm 0.002	MA250 Se ppm 0.3	MA250 Te ppm 0.05
DUP 3782532	QC	1.0	3.8	0.5	3.2	0.6	1.9	0.3	1.9	0.3	2.08	19.8	68.1	0.5	7.97	4.0	13.73	0.15	0.089	21.2	0.42
3782566	Drill Core	0.7	2.0	0.3	2.0	0.4	1.1	0.2	1.0	0.1	0.84	25.2	36.3	<0.1	1.29	3.2	15.41	0.06	<0.002	1.6	<0.05
DUP 3782566	QC	0.6	2.0	0.3	2.0	0.4	1.1	0.2	1.0	0.1	0.85	25.6	32.9	<0.1	1.30	3.2	15.65	0.06	<0.002	1.4	<0.05
Reference Materials																					
STD OREAS25A-4A	Standard	0.6	2.4	0.4	2.1	0.5	1.0	0.2	1.1	0.2	4.19	39.7	57.4	1.4	18.30	5.9	23.57	0.07	<0.002	1.5	<0.05
STD OREAS25A-4A	Standard	0.6	2.3	0.3	2.0	0.4	1.1	0.2	1.1	0.2	3.85	35.7	57.7	1.3	18.69	5.5	25.56	0.08	<0.002	2.4	<0.05
STD OREAS25A-4A	Standard	0.7	2.5	0.4	2.2	0.4	1.2	0.2	1.2	0.2	4.00	37.3	61.4	1.4	19.80	6.0	25.37	0.09	<0.002	2.4	<0.05
STD OREAS25A-4A	Standard	0.7	2.6	0.4	2.3	0.4	1.2	0.2	1.2	0.2	4.17	38.1	62.7	1.4	20.15	6.5	26.63	0.09	<0.002	2.6	<0.05
STD OREAS25A-4A	Standard	0.6	2.3	0.3	2.2	0.4	1.2	0.2	1.3	0.2	4.02	38.5	56.5	1.4	18.47	5.6	24.13	0.10	<0.002	1.8	<0.05
STD OREAS25A-4A	Standard	0.6	2.6	0.3	2.2	0.4	1.1	0.2	1.1	0.2	4.13	41.4	57.8	1.4	19.13	5.7	25.68	0.10	<0.002	1.9	0.06
STD OREAS45H	Standard	0.6	2.9	0.2	2.3	0.4	1.3	0.2	1.3	0.2	3.14	15.2	21.9	0.8	13.99	2.4	19.77	0.07	<0.002	1.5	0.06
STD OREAS45H	Standard	0.6	2.1	0.3	2.2	0.4	1.2	0.2	1.3	0.2	3.28	13.7	23.0	0.9	13.53	2.3	22.09	0.10	<0.002	1.8	0.07
STD OREAS45H	Standard	0.6	2.1	0.3	2.2	0.4	1.3	0.2	1.3	0.2	3.25	13.5	22.5	0.9	13.48	2.3	21.24	0.10	<0.002	1.8	0.07
STD OREAS45H	Standard	0.6	2.1	0.4	2.2	0.4	1.3	0.2	1.3	0.2	3.30	13.3	22.4	0.9	13.62	2.3	21.44	0.10	<0.002	1.8	0.08
STD OREAS45H	Standard	0.8	2.5	0.3	2.5	0.5	1.6	0.2	1.4	0.2	3.32	13.5	23.0	1.0	14.19	2.4	22.10	0.11	<0.002	1.7	0.12
STD OREAS45H	Standard	0.6	2.9	0.3	2.1	0.5	1.2	0.2	1.3	0.2	3.21	15.2	22.4	0.9	13.74	2.3	20.29	0.10	<0.002	1.6	0.09
STD OXB130	Standard																				
STD OXB130	Standard																				
STD OXB130	Standard																				
STD OXG141	Standard																				
STD OXG141	Standard																				
STD OXG141	Standard																				
STD OXN155	Standard																				
STD OXN155	Standard																				
STD OXN155	Standard																				
STD OREAS25A-4A Expected		0.69	2.68	0.36	2.25	0.43	1.23	0.19	1.3	0.2	4.14	36.7	61	1.4	20.9	6	25.9	0.09		2.4	
STD OREAS45H Expected		0.65	2.34	0.39	2.42	0.48	1.44	0.23	1.44	0.21	3.42	13.9	22.5	1	13.8	2.29	21.3	0.1		2.02	
STD OXG141 Expected																					
STD OXN155 Expected																					

This report supersedes all previous preliminary and final reports with this file number dated prior to the date on this certificate. Signature indicates final approval; preliminary reports are unsigned and should be used for reference only.

BUREAU VERITAS MINERAL LABORATORIES Canada

www.bureauveritas.com/um

Bureau Veritas Commodities Canada Ltd.
9050 Shaughnessy St Vancouver British Columbia V6P 6E5 Canada
PHONE (604) 253-3158

Client: **Kore Mining Ltd.**
Suite 1601 - 277 Thurlow St.
Vancouver British Columbia V6C 0C1 Canada

Project: GC
Report Date: February 13, 2021

QUALITY CONTROL REPORT VAN20002886.1

		MA250 Tl ppm 0.05
DUP 3782532	QC	1.51
3782566	Drill Core	0.63
DUP 3782566	QC	0.62
Reference Materials		
STD OREAS25A-4A	Standard	0.38
STD OREAS25A-4A	Standard	0.32
STD OREAS25A-4A	Standard	0.35
STD OREAS25A-4A	Standard	0.36
STD OREAS25A-4A	Standard	0.34
STD OREAS25A-4A	Standard	0.37
STD OREAS45H	Standard	0.16
STD OREAS45H	Standard	0.16
STD OREAS45H	Standard	0.15
STD OREAS45H	Standard	0.15
STD OREAS45H	Standard	0.15
STD OREAS45H	Standard	0.15
STD OXB130	Standard	
STD OXB130	Standard	
STD OXB130	Standard	
STD OXG141	Standard	
STD OXG141	Standard	
STD OXG141	Standard	
STD OXN155	Standard	
STD OXN155	Standard	
STD OXN155	Standard	
STD OREAS25A-4A Expected		0.35
STD OREAS45H Expected		0.15
STD OXG141 Expected		
STD OXN155 Expected		

This report supersedes all previous preliminary and final reports with this file number dated prior to the date on this certificate. Signature indicates final approval; preliminary reports are unsigned and should be used for reference only.

BUREAU VERITAS MINERAL LABORATORIES Canada

www.bureauveritas.com/um

Bureau Veritas Commodities Canada Ltd.

9050 Shaughnessy St Vancouver British Columbia V6P 6E5 Canada

PHONE (604) 253-3158

Client: **Kore Mining Ltd.**
Suite 1601 - 277 Thurlow St.
Vancouver British Columbia V6C 0C1 Canada

Project: GC

Report Date: February 13, 2021

QUALITY CONTROL REPORT VAN20002886.1

		WGHT	FA450	MA250	MA250	MA250	MA250	MA250	MA250	MA250	MA250	MA250	MA250	MA250	MA250	MA250	MA250	MA250	MA250	MA250	MA250
		Wgt	Au	Mo	Cu	Pb	Zn	Ag	Ni	Co	Mn	Fe	As	U	Th	Sr	Cd	Sb	Bi	V	Ca
		kg	ppm	ppm	ppm	ppm	ppm	ppb	ppm	ppm	ppm	%	ppm	ppm	ppm	ppm	ppm	ppm	ppm	ppm	%
		0.01	0.005	0.05	0.1	0.02	0.2	20	0.1	0.2	1	0.01	0.2	0.1	0.1	1	0.02	0.02	0.04	1	0.01
STD OXB130 Expected			0.125																		
BLK	Blank			<0.05	0.2	<0.02	<0.2	<20	0.1	<0.2	<1	<0.01	0.7	<0.1	<0.1	<1	<0.02	0.05	<0.04	<1	<0.01
BLK	Blank		<0.005																		
BLK	Blank		<0.005																		
BLK	Blank			<0.05	<0.1	<0.02	<0.2	<20	<0.1	<0.2	<1	<0.01	0.3	<0.1	<0.1	<1	<0.02	<0.02	<0.04	<1	<0.01
BLK	Blank			<0.05	0.3	0.04	<0.2	<20	<0.1	<0.2	<1	<0.01	0.5	<0.1	<0.1	<1	<0.02	<0.02	<0.04	<1	<0.01
BLK	Blank			<0.05	0.2	0.02	0.2	<20	<0.1	<0.2	<1	<0.01	0.2	<0.1	<0.1	<1	<0.02	<0.02	<0.04	<1	<0.01
BLK	Blank			<0.05	0.1	<0.02	<0.2	<20	<0.1	<0.2	<1	<0.01	0.2	<0.1	<0.1	<1	<0.02	0.03	<0.04	<1	<0.01
BLK	Blank			<0.05	0.1	0.03	0.5	<20	<0.1	<0.2	1	<0.01	0.5	<0.1	<0.1	<1	<0.02	<0.02	<0.04	<1	<0.01
BLK	Blank		<0.005																		
BLK	Blank		<0.005																		
BLK	Blank		<0.005																		
BLK	Blank		<0.005																		
Prep Wash																					
ROCK-VAN	Prep Blank		<0.005	1.07	3.8	2.63	27.4	<20	1.8	3.7	517	2.17	2.0	1.4	3.5	205	<0.02	0.15	0.08	29	1.49
ROCK-VAN	Prep Blank		<0.005	1.11	2.5	2.44	26.1	<20	2.1	3.7	520	2.15	1.9	1.6	3.2	197	<0.02	0.19	0.08	29	1.49

This report supersedes all previous preliminary and final reports with this file number dated prior to the date on this certificate. Signature indicates final approval; preliminary reports are unsigned and should be used for reference only.

BUREAU VERITAS MINERAL LABORATORIES Canada

www.bureauveritas.com/um

Bureau Veritas Commodities Canada Ltd.
9050 Shaughnessy St Vancouver British Columbia V6P 6E5 Canada
PHONE (604) 253-3158

Client: **Kore Mining Ltd.**
Suite 1601 - 277 Thurlow St.
Vancouver British Columbia V6C 0C1 Canada

Project: GC
Report Date: February 13, 2021

QUALITY CONTROL REPORT VAN20002886.1

		MA250 P % 0.001	MA250 La ppm 0.1	MA250 Cr ppm 1	MA250 Mg % 0.01	MA250 Ba ppm 1	MA250 Ti % 0.001	MA250 Al % 0.01	MA250 Na % 0.001	MA250 K % 0.01	MA250 W ppm 0.1	MA250 Zr ppm 0.2	MA250 Sn ppm 0.1	MA250 Be ppm 1	MA250 Sc ppm 0.1	MA250 S % 0.04	MA250 Y ppm 0.1	MA250 Ce ppm 0.02	MA250 Pr ppm 0.1	MA250 Nd ppm 0.1	MA250 Sm ppm 0.1
STD OXB130 Expected																					
BLK	Blank	<0.001	<0.1	<1	<0.01	<1	<0.001	<0.01	0.001	<0.01	<0.1	<0.2	<0.1	<1	<0.1	<0.04	<0.1	<0.02	<0.1	<0.1	<0.1
BLK	Blank																				
BLK	Blank																				
BLK	Blank	<0.001	<0.1	<1	<0.01	<1	<0.001	<0.01	0.001	<0.01	<0.1	<0.2	<0.1	<1	<0.1	<0.04	<0.1	<0.02	<0.1	<0.1	<0.1
BLK	Blank	<0.001	<0.1	<1	<0.01	<1	<0.001	<0.01	0.001	<0.01	<0.1	<0.2	<0.1	<1	<0.1	<0.04	<0.1	<0.02	<0.1	<0.1	<0.1
BLK	Blank	<0.001	<0.1	<1	<0.01	<1	<0.001	<0.01	0.001	<0.01	<0.1	<0.2	<0.1	<1	<0.1	<0.04	<0.1	<0.02	<0.1	<0.1	<0.1
BLK	Blank	<0.001	<0.1	<1	<0.01	<1	<0.001	<0.01	0.001	<0.01	<0.1	<0.2	<0.1	<1	<0.1	<0.04	<0.1	<0.02	<0.1	<0.1	<0.1
BLK	Blank	<0.001	<0.1	<1	<0.01	<1	<0.001	<0.01	0.002	<0.01	<0.1	<0.2	<0.1	<1	0.2	<0.04	<0.1	<0.02	<0.1	<0.1	<0.1
BLK	Blank	<0.001	<0.1	<1	<0.01	<1	<0.001	<0.01	0.002	<0.01	<0.1	<0.2	<0.1	<1	<0.1	<0.04	<0.1	<0.02	<0.1	<0.1	<0.1
BLK	Blank																				
BLK	Blank																				
BLK	Blank																				
BLK	Blank																				
Prep Wash																					
ROCK-VAN	Prep Blank	0.035	11.6	5	0.42	754	0.205	6.29	3.227	1.61	0.3	52.5	0.7	1	5.8	<0.04	15.1	22.72	3.1	10.1	2.0
ROCK-VAN	Prep Blank	0.036	12.1	5	0.43	744	0.209	6.63	3.336	1.49	0.3	50.6	0.7	1	5.9	<0.04	14.9	23.36	2.7	11.0	2.2

This report supersedes all previous preliminary and final reports with this file number dated prior to the date on this certificate. Signature indicates final approval; preliminary reports are unsigned and should be used for reference only.

BUREAU VERITAS MINERAL LABORATORIES Canada

www.bureauveritas.com/um

Bureau Veritas Commodities Canada Ltd.
9050 Shaughnessy St Vancouver British Columbia V6P 6E5 Canada
PHONE (604) 253-3158

Client: **Kore Mining Ltd.**
Suite 1601 - 277 Thurlow St.
Vancouver British Columbia V6C 0C1 Canada

Project: GC
Report Date: February 13, 2021

QUALITY CONTROL REPORT VAN20002886.1

		MA250 Eu ppm 0.1	MA250 Gd ppm 0.1	MA250 Tb ppm 0.1	MA250 Dy ppm 0.1	MA250 Ho ppm 0.1	MA250 Er ppm 0.1	MA250 Tm ppm 0.1	MA250 Yb ppm 0.1	MA250 Lu ppm 0.1	MA250 Hf ppm 0.02	MA250 Li ppm 0.1	MA250 Rb ppm 0.1	MA250 Ta ppm 0.1	MA250 Nb ppm 0.04	MA250 Cs ppm 0.1	MA250 Ga ppm 0.02	MA250 In ppm 0.01	MA250 Re ppm 0.002	MA250 Se ppm 0.3	MA250 Te ppm 0.05
STD OXB130 Expected																					
BLK	Blank	<0.1	<0.1	<0.1	<0.1	<0.1	<0.1	<0.1	<0.1	<0.1	<0.02	<0.1	<0.1	<0.1	<0.04	<0.1	<0.02	<0.01	<0.002	<0.3	<0.05
BLK	Blank																				
BLK	Blank																				
BLK	Blank	<0.1	<0.1	<0.1	<0.1	<0.1	<0.1	<0.1	<0.1	<0.1	<0.02	<0.1	<0.1	<0.1	<0.04	<0.1	<0.02	<0.01	<0.002	<0.3	<0.05
BLK	Blank	<0.1	<0.1	<0.1	<0.1	<0.1	<0.1	<0.1	<0.1	<0.1	<0.02	<0.1	<0.1	<0.1	<0.04	<0.1	<0.02	<0.01	<0.002	<0.3	<0.05
BLK	Blank	<0.1	<0.1	<0.1	<0.1	<0.1	<0.1	<0.1	<0.1	<0.1	<0.02	<0.1	<0.1	<0.1	<0.04	<0.1	<0.02	<0.01	<0.002	<0.3	<0.05
BLK	Blank	<0.1	<0.1	<0.1	<0.1	<0.1	<0.1	<0.1	<0.1	<0.1	<0.02	<0.1	<0.1	<0.1	<0.04	<0.1	<0.02	<0.01	<0.002	<0.3	<0.05
BLK	Blank	<0.1	<0.1	<0.1	<0.1	<0.1	<0.1	<0.1	<0.1	<0.1	<0.02	<0.1	<0.1	<0.1	<0.04	<0.1	<0.02	<0.01	<0.002	<0.3	<0.05
BLK	Blank																				
BLK	Blank																				
BLK	Blank																				
BLK	Blank																				
Prep Wash																					
ROCK-VAN	Prep Blank	0.5	2.7	0.5	2.4	0.5	1.6	0.3	2.2	0.3	1.79	3.0	32.9	0.4	6.01	0.4	12.65	0.02	<0.002	<0.3	0.06
ROCK-VAN	Prep Blank	0.7	2.6	0.3	2.3	0.6	1.6	0.3	2.3	0.3	1.94	3.0	31.9	0.4	5.69	0.5	12.14	0.02	<0.002	<0.3	0.06

This report supersedes all previous preliminary and final reports with this file number dated prior to the date on this certificate. Signature indicates final approval; preliminary reports are unsigned and should be used for reference only.

BUREAU VERITAS MINERAL LABORATORIES Canada

www.bureauveritas.com/um

Bureau Veritas Commodities Canada Ltd.

9050 Shaughnessy St Vancouver British Columbia V6P 6E5 Canada

PHONE (604) 253-3158

Client: **Kore Mining Ltd.**
Suite 1601 - 277 Thurlow St.
Vancouver British Columbia V6C 0C1 Canada

Project: GC

Report Date: February 13, 2021

QUALITY CONTROL REPORT VAN20002886.1

		MA250 Tl ppm 0.05
STD OXB130 Expected		
BLK	Blank	<0.05
BLK	Blank	
BLK	Blank	
BLK	Blank	<0.05
BLK	Blank	<0.05
BLK	Blank	<0.05
BLK	Blank	<0.05
BLK	Blank	<0.05
BLK	Blank	
BLK	Blank	
BLK	Blank	
BLK	Blank	
Prep Wash		
ROCK-VAN	Prep Blank	0.17
ROCK-VAN	Prep Blank	0.17

This report supersedes all previous preliminary and final reports with this file number dated prior to the date on this certificate. Signature indicates final approval; preliminary reports are unsigned and should be used for reference only.

BUREAU VERITAS MINERAL LABORATORIES Canada

www.bureauveritas.com/um

Bureau Veritas Commodities Canada Ltd.
9050 Shaughnessy St Vancouver British Columbia V6P 6E5 Canada
PHONE (604) 253-3158

Client: **Kore Mining Ltd.**
Suite 1601 - 277 Thurlow St.
Vancouver British Columbia V6C 0C1 Canada

Submitted By:	James Hynes
Receiving Lab:	Canada-Vancouver
Received:	December 14, 2020
Analysis Start:	January 20, 2021
Report Date:	March 17, 2021
Page:	1 of 10

CERTIFICATE OF ANALYSIS VAN20002899.1

CLIENT JOB INFORMATION

Project:	GC
Shipment ID:	GC20-003
P.O. Number	
Number of Samples:	263

SAMPLE DISPOSAL

PICKUP-PLP	Client to Pickup Pulps
PICKUP-RJT	Client to Pickup Rejects

Bureau Veritas does not accept responsibility for samples left at the laboratory after 90 days without prior written instructions for sample storage or return.

SAMPLE PREPARATION AND ANALYTICAL PROCEDURES

Procedure Code	Number of Samples	Code Description	Test Wgt (g)	Report Status	Lab
PRP70-1KG	237	Crush, split and pulverize 1kg core to 200 mesh			VAN
SLBHP	26	Sort, label and box pulps			VAN
FA450	263	50g Lead Collection Fire Assay Fusion - AAS Finish	50	Completed	HMS
MA250	263	4 Acid digestion Ultratrace ICP-MS analysis	0.25	Completed	VAN
Ship	1	Shipping charges for collect packages - Bandstra W/B # 39			VAN

ADDITIONAL COMMENTS

Invoice To: Karus Gold Corp.
Suite 1601 - 277 Thurlow St.
Vancouver British Columbia V6C 0C1
Canada

CC: Michael Tucker

BRITISH COLUMBIA CERTIFIED ASSAYER
MARCUS LAU
Production Manager

This report supersedes all previous preliminary and final reports with this file number dated prior to the date on this certificate. Signature indicates final approval; preliminary reports are unsigned and should be used for reference only.
All results are considered the confidential property of the client. Bureau Veritas assumes the liabilities for actual cost of analysis only. Results apply to samples as submitted.
"*" asterisk indicates that an analytical result could not be provided due to unusually high levels of interference from other elements.

BUREAU VERITAS MINERAL LABORATORIES Canada

www.bureauveritas.com/um

Bureau Veritas Commodities Canada Ltd.

9050 Shaughnessy St Vancouver British Columbia V6P 6E5 Canada
PHONE (604) 253-3158

Client: **Kore Mining Ltd.**
Suite 1601 - 277 Thurlow St.
Vancouver British Columbia V6C 0C1 Canada

Project: GC
Report Date: March 17, 2021

CERTIFICATE OF ANALYSIS VAN20002899.1

Method		WGHT	FA450	MA250	MA250	MA250	MA250	MA250	MA250	MA250	MA250	MA250	MA250	MA250	MA250	MA250	MA250	MA250	MA250	MA250
Analyte		Wgt	Au	Mo	Cu	Pb	Zn	Ag	Ni	Co	Mn	Fe	As	U	Th	Sr	Cd	Sb	Bi	V	Ca
Unit		kg	ppm	ppm	ppm	ppm	ppm	ppb	ppm	ppm	ppm	%	ppm	ppm	ppm	ppm	ppm	ppm	ppm	ppm	%
MDL		0.01	0.005	0.05	0.1	0.02	0.2	20	0.1	0.2	1	0.01	0.2	0.1	0.1	1	0.02	0.02	0.04	1	0.01
3782603	Drill Core	4.13	<0.005	9.39	38.5	4.67	91.0	182	30.9	6.9	604	2.26	25.7	2.9	6.0	346	1.27	8.24	0.16	114	5.42
3782604	Drill Core	2.14	<0.005	1.22	48.5	6.30	64.0	70	9.9	20.7	1053	4.74	12.0	0.5	1.3	195	0.06	1.54	0.05	182	3.89
3782605	Drill Core	2.03	<0.005	0.97	50.1	4.96	68.6	65	8.9	20.4	1069	4.80	9.5	0.6	1.3	190	0.10	1.46	<0.04	187	4.08
3782606	Drill Core	4.41	<0.005	0.83	53.4	3.12	67.0	43	8.7	20.4	1027	4.77	7.1	0.6	1.3	227	0.05	1.30	<0.04	186	3.89
3782607	Drill Core	2.35	0.033	0.62	138.4	3.73	65.6	101	50.9	40.7	1460	7.21	5.3	0.7	1.4	255	0.09	2.90	<0.04	331	8.87
3782608	Drill Core	1.38	<0.005	1.49	74.0	5.26	78.7	147	30.5	31.0	943	6.00	19.2	0.6	1.4	224	0.06	1.33	<0.04	251	4.70
3782609	Drill Core	3.82	<0.005	0.68	68.8	4.01	59.6	149	18.2	21.8	1048	5.06	20.0	0.5	1.4	308	0.09	0.63	<0.04	187	5.16
3782610	Rock Pulp	0.06	<0.005	4.42	18.4	3.04	35.8	<20	11.7	4.5	680	2.52	2.6	1.2	2.6	188	<0.02	0.25	0.04	32	1.54
3782611	Drill Core	1.74	<0.005	0.51	107.3	3.21	70.1	204	45.2	37.0	1356	6.71	42.6	0.5	1.3	277	0.13	0.82	<0.04	294	6.58
3782612	Drill Core	4.42	0.015	0.27	99.5	3.46	61.4	172	39.6	33.6	1410	6.28	37.3	0.5	1.3	274	0.13	0.94	<0.04	269	7.27
3782613	Drill Core	2.98	0.016	0.60	59.5	4.03	56.4	226	15.1	19.1	1031	4.09	31.6	0.7	1.8	328	0.10	0.78	<0.04	155	6.12
3782614	Drill Core	4.03	<0.005	0.53	34.0	5.61	62.3	273	6.1	15.3	811	3.83	15.9	0.5	1.2	228	0.09	0.32	<0.04	129	3.50
3782615	Drill Core	4.10	<0.005	0.52	37.4	3.66	55.6	136	6.0	14.6	869	3.95	15.0	0.5	1.3	274	0.07	0.30	<0.04	135	3.95
3782616	Drill Core	4.28	0.006	0.61	37.6	3.45	54.4	181	7.0	16.6	879	4.03	14.3	0.6	1.2	264	0.07	0.39	<0.04	135	3.98
3782617	Drill Core	1.52	0.008	0.48	76.3	7.27	66.6	332	23.1	26.9	1123	5.17	34.3	0.8	1.6	276	0.10	0.52	<0.04	210	5.09
3782618	Drill Core	3.84	0.044	0.97	38.5	4.77	60.8	177	7.0	15.1	836	3.91	21.8	0.6	1.4	252	0.07	0.38	<0.04	133	3.33
3782619	Drill Core	4.59	0.089	0.38	18.6	3.05	46.9	91	3.7	11.4	839	3.28	18.9	0.7	2.1	251	0.08	0.24	<0.04	92	3.74
3782620	Rock Pulp	0.07	1.150	15.08	901.2	4359.13	1065.4	84852	13.2	21.2	1099	4.15	29.8	1.7	3.2	500	9.13	74.21	0.49	169	5.03
3782621	Drill Core	3.69	0.018	0.40	24.5	3.33	49.2	246	3.9	10.4	810	3.20	18.2	0.8	2.4	218	0.08	0.29	<0.04	90	3.64
3782622	Drill Core	1.33	0.119	0.58	31.4	6.31	41.6	182	4.7	12.3	762	3.36	227.9	0.9	2.4	175	0.08	0.44	<0.04	103	3.57
3782623	Drill Core	2.79	0.009	0.58	35.2	3.95	55.4	142	7.0	16.4	914	4.08	19.0	0.7	1.6	250	0.10	0.38	<0.04	128	3.82
3782624	Drill Core	2.19	0.006	0.84	42.2	4.68	65.1	158	9.6	18.7	996	4.53	17.0	0.6	1.3	306	0.08	0.58	<0.04	163	4.02
3782625	Drill Core	1.81	<0.005	0.66	44.9	4.90	64.4	157	9.2	19.1	971	4.44	15.5	0.6	1.3	294	0.12	0.53	<0.04	165	3.91
3782626	Drill Core	4.00	0.005	0.57	42.4	12.52	57.4	252	7.1	14.7	772	3.85	17.9	0.7	1.8	300	0.08	0.28	0.11	125	3.76
3782627	Drill Core	4.54	0.010	0.46	25.5	3.76	53.5	148	5.3	12.0	725	3.65	25.5	0.6	1.7	286	0.12	0.24	<0.04	115	3.31
3782628	Drill Core	1.98	0.068	0.58	9.7	4.91	26.6	83	4.3	9.6	690	3.15	114.8	0.6	1.4	203	0.08	0.30	<0.04	87	3.55
3782629	Drill Core	3.88	0.790	0.47	32.5	4.35	53.0	220	5.2	12.2	706	3.37	27.1	0.7	1.9	258	0.13	0.26	<0.04	101	3.75
3782630	Rock Pulp	0.07	<0.005	4.44	17.4	2.95	35.2	<20	11.5	4.4	655	2.43	2.5	1.2	2.8	180	<0.02	0.27	<0.04	32	1.50
3782631	Drill Core	3.89	0.699	0.47	34.8	7.91	67.9	318	5.4	13.3	810	3.61	29.2	0.6	1.6	231	0.18	0.28	<0.04	110	3.45
3782632	Drill Core	4.85	<0.005	0.31	20.3	4.24	51.4	119	4.2	10.9	783	3.07	13.3	0.9	2.6	223	0.07	0.25	<0.04	79	3.15

This report supersedes all previous preliminary and final reports with this file number dated prior to the date on this certificate. Signature indicates final approval; preliminary reports are unsigned and should be used for reference only.

BUREAU VERITAS MINERAL LABORATORIES Canada

www.bureauveritas.com/um

Bureau Veritas Commodities Canada Ltd.

9050 Shaughnessy St Vancouver British Columbia V6P 6E5 Canada
PHONE (604) 253-3158

Client: **Kore Mining Ltd.**
Suite 1601 - 277 Thurlow St.
Vancouver British Columbia V6C 0C1 Canada

Project: GC
Report Date: March 17, 2021

CERTIFICATE OF ANALYSIS VAN20002899.1

Method		MA250	MA250	MA250	MA250	MA250	MA250	MA250	MA250	MA250	MA250	MA250	MA250	MA250	MA250	MA250	MA250	MA250	MA250	MA250	MA250
Analyte		P	La	Cr	Mg	Ba	Ti	Al	Na	K	W	Zr	Sn	Be	Sc	S	Y	Ce	Pr	Nd	Sm
Unit		%	ppm	ppm	%	ppm	%	%	%	%	ppm	ppm	ppm	ppm	ppm	%	ppm	ppm	ppm	ppm	ppm
MDL		0.001	0.1	1	0.01	1	0.001	0.01	0.001	0.01	0.1	0.2	0.1	1	0.1	0.04	0.1	0.02	0.1	0.1	0.1
3782603	Drill Core	0.114	22.4	52	2.49	702	0.238	4.36	0.036	1.81	3.3	59.4	1.2	1	7.3	0.57	14.2	36.77	5.1	20.9	3.8
3782604	Drill Core	0.074	6.1	15	1.83	436	0.430	8.22	3.559	0.61	1.4	32.8	0.7	<1	17.8	0.22	13.0	13.13	1.8	8.1	2.5
3782605	Drill Core	0.073	7.0	15	1.85	378	0.416	8.34	3.324	0.53	1.3	32.4	0.7	<1	18.7	0.25	13.6	14.53	1.9	8.4	2.5
3782606	Drill Core	0.070	6.6	14	1.88	655	0.421	8.55	3.955	0.88	10.1	29.2	0.6	<1	18.9	0.13	12.4	14.67	1.9	9.1	2.4
3782607	Drill Core	0.116	7.9	146	4.24	55	0.485	7.32	0.842	0.14	1.5	22.4	0.7	<1	45.2	0.54	15.0	16.58	2.2	11.4	2.5
3782608	Drill Core	0.102	7.9	84	2.72	247	0.386	8.59	2.465	0.62	8.1	18.8	0.7	<1	28.8	0.14	8.9	15.92	2.1	9.2	1.9
3782609	Drill Core	0.070	8.4	47	2.23	324	0.284	8.33	3.015	0.71	3.6	17.0	0.5	<1	23.3	0.29	10.3	17.35	2.2	10.8	2.5
3782610	Rock Pulp	0.037	11.3	19	0.48	750	0.191	6.46	3.256	1.50	0.4	47.1	1.9	<1	5.6	0.04	13.7	22.32	2.5	10.4	2.5
3782611	Drill Core	0.109	7.3	137	3.71	85	0.282	6.64	0.931	0.42	4.2	13.0	0.3	<1	40.1	0.24	8.1	14.93	1.9	9.5	2.1
3782612	Drill Core	0.100	8.0	106	3.33	117	0.290	6.81	0.904	0.47	2.8	14.1	0.4	<1	36.6	0.29	10.1	15.45	2.1	9.7	2.8
3782613	Drill Core	0.063	8.6	42	1.83	349	0.204	6.92	1.437	1.03	4.7	22.4	0.4	<1	19.3	0.26	9.7	17.01	2.2	10.0	2.5
3782614	Drill Core	0.062	7.8	10	1.25	436	0.187	8.34	2.827	1.41	4.4	24.4	0.4	<1	16.0	0.13	6.3	15.83	2.0	8.9	2.0
3782615	Drill Core	0.054	7.6	11	1.30	270	0.151	7.96	3.095	0.82	5.8	25.2	0.3	<1	15.6	0.15	6.7	15.16	1.8	8.5	2.3
3782616	Drill Core	0.058	6.8	11	1.36	352	0.172	8.10	2.836	1.03	6.5	24.5	0.4	<1	15.5	0.13	7.1	14.51	1.8	8.4	1.6
3782617	Drill Core	0.111	9.0	37	2.23	293	0.221	7.63	2.126	1.01	2.2	18.2	0.6	<1	22.6	0.31	8.5	17.21	2.4	10.2	2.2
3782618	Drill Core	0.056	7.5	11	1.27	367	0.174	7.85	3.209	0.86	3.3	25.8	0.3	<1	14.7	0.24	6.6	15.98	2.3	8.8	2.3
3782619	Drill Core	0.042	7.7	7	1.11	422	0.119	7.30	2.326	1.02	3.1	35.6	0.4	<1	11.1	0.09	6.2	15.86	2.0	8.3	2.0
3782620	Rock Pulp	0.100	10.1	26	1.81	949	0.317	7.92	2.226	1.51	5.2	41.9	1.3	1	15.2	0.95	13.6	20.69	2.8	10.5	2.6
3782621	Drill Core	0.044	8.7	7	1.07	456	0.125	7.04	2.011	1.37	3.8	41.2	0.4	1	11.0	0.14	6.3	18.68	2.5	9.9	2.0
3782622	Drill Core	0.044	8.3	7	1.07	585	0.143	7.05	1.763	1.75	39.7	40.8	0.5	<1	10.8	0.37	6.3	17.20	2.2	9.6	2.2
3782623	Drill Core	0.060	8.1	11	1.32	437	0.142	8.34	2.901	1.27	4.7	30.2	0.4	<1	16.2	0.19	7.1	16.98	2.3	9.7	2.0
3782624	Drill Core	0.075	6.8	15	1.51	166	0.200	7.94	3.265	0.73	4.7	20.5	0.5	<1	18.5	0.34	7.1	14.20	1.9	8.0	2.1
3782625	Drill Core	0.072	7.6	14	1.50	156	0.202	7.96	3.136	0.71	4.9	20.8	0.3	<1	19.3	0.27	7.0	15.78	2.1	9.0	2.2
3782626	Drill Core	0.057	8.4	11	1.30	245	0.132	7.53	3.076	0.77	3.4	28.3	0.4	<1	14.6	0.22	6.7	16.92	2.2	8.7	2.2
3782627	Drill Core	0.053	7.4	8	1.13	330	0.104	8.02	3.261	1.08	2.2	31.2	0.3	1	13.6	0.21	5.9	15.83	1.9	8.7	2.3
3782628	Drill Core	0.043	6.1	8	1.04	496	0.119	6.73	2.186	1.58	5.6	23.7	0.4	1	10.5	0.33	5.6	12.99	1.7	7.3	1.8
3782629	Drill Core	0.047	8.1	8	1.08	476	0.120	7.72	2.602	1.40	3.2	34.2	0.3	1	13.0	0.23	6.4	16.70	2.0	7.8	1.8
3782630	Rock Pulp	0.034	11.7	19	0.47	724	0.184	6.41	3.198	1.45	0.4	45.1	2.1	<1	5.9	<0.04	13.5	22.32	2.7	11.2	1.8
3782631	Drill Core	0.054	7.9	8	1.07	445	0.129	7.51	2.556	1.44	3.6	30.4	0.4	<1	13.4	0.29	6.0	16.35	2.1	8.4	2.5
3782632	Drill Core	0.042	8.6	6	0.94	504	0.115	7.19	2.281	1.22	2.2	47.1	0.5	<1	11.0	0.06	6.7	18.20	2.2	9.5	2.3

This report supersedes all previous preliminary and final reports with this file number dated prior to the date on this certificate. Signature indicates final approval; preliminary reports are unsigned and should be used for reference only.

BUREAU VERITAS MINERAL LABORATORIES Canada

www.bureauveritas.com/um

Bureau Veritas Commodities Canada Ltd.

9050 Shaughnessy St Vancouver British Columbia V6P 6E5 Canada
PHONE (604) 253-3158

Client: **Kore Mining Ltd.**
Suite 1601 - 277 Thurlow St.
Vancouver British Columbia V6C 0C1 Canada

Project: GC
Report Date: March 17, 2021

CERTIFICATE OF ANALYSIS VAN20002899.1

Method		MA250	MA250	MA250	MA250	MA250	MA250	MA250	MA250	MA250	MA250	MA250	MA250	MA250	MA250	MA250	MA250	MA250	MA250	MA250	MA250
Analyte		Eu	Gd	Tb	Dy	Ho	Er	Tm	Yb	Lu	Hf	Li	Rb	Ta	Nb	Cs	Ga	In	Re	Se	Te
Unit		ppm	ppm	ppm	ppm	ppm	ppm	ppm	ppm	ppm	ppm	ppm	ppm	ppm	ppm	ppm	ppm	ppm	ppm	ppm	ppm
MDL		0.1	0.1	0.1	0.1	0.1	0.1	0.1	0.1	0.1	0.02	0.1	0.1	0.1	0.04	0.1	0.02	0.01	0.002	0.3	0.05
3782603	Drill Core	0.7	3.5	0.4	2.3	0.5	1.7	0.2	1.7	0.2	1.88	12.6	53.7	0.4	5.99	1.5	9.37	0.03	0.009	2.7	0.48
3782604	Drill Core	0.9	2.5	0.3	2.6	0.6	1.4	0.3	1.8	0.2	1.00	21.5	6.8	0.1	2.42	0.5	16.86	0.07	0.004	<0.3	0.23
3782605	Drill Core	0.9	2.3	0.4	2.3	0.6	1.5	0.3	1.5	0.2	0.98	21.6	6.9	0.1	2.15	0.5	16.97	0.04	0.004	<0.3	0.16
3782606	Drill Core	0.9	2.5	0.3	2.7	0.5	1.3	0.2	1.5	0.2	1.08	22.5	13.2	0.1	2.20	0.7	15.54	0.04	0.005	<0.3	0.16
3782607	Drill Core	1.0	2.7	0.5	2.9	0.6	1.8	0.3	1.4	0.2	0.84	22.9	1.0	0.1	1.92	<0.1	14.81	0.06	<0.002	0.4	0.72
3782608	Drill Core	0.6	2.1	0.3	1.8	0.3	1.3	0.2	0.8	0.2	0.73	46.9	16.4	0.1	1.70	1.1	16.32	0.04	<0.002	<0.3	0.32
3782609	Drill Core	0.8	2.6	0.3	2.1	0.5	1.1	0.2	1.1	0.1	0.60	22.4	21.0	<0.1	1.33	0.7	15.10	0.04	0.003	<0.3	0.29
3782610	Rock Pulp	0.6	2.0	0.4	2.5	0.5	1.6	0.3	1.7	0.2	1.56	2.3	28.0	0.3	4.93	0.3	11.99	0.01	<0.002	<0.3	0.07
3782611	Drill Core	0.8	2.3	0.3	1.8	0.4	0.9	0.1	1.0	0.1	0.50	34.6	14.9	<0.1	1.09	0.5	13.25	0.04	<0.002	<0.3	0.58
3782612	Drill Core	0.8	2.6	0.3	2.1	0.4	1.2	0.2	1.0	0.2	0.51	35.1	16.4	<0.1	1.13	1.2	12.41	0.05	0.004	<0.3	0.55
3782613	Drill Core	0.8	2.3	0.3	2.0	0.4	1.1	0.2	1.1	0.2	0.82	18.8	33.2	<0.1	1.20	1.6	12.05	0.03	<0.002	<0.3	0.39
3782614	Drill Core	0.7	1.9	0.2	1.2	0.3	0.7	0.2	0.8	0.1	0.72	14.3	38.2	<0.1	1.06	1.4	14.73	0.06	0.004	<0.3	0.09
3782615	Drill Core	0.7	2.2	0.2	1.4	0.3	0.7	<0.1	0.8	0.1	0.78	18.4	20.0	<0.1	0.78	0.8	14.21	0.03	<0.002	<0.3	0.17
3782616	Drill Core	0.8	2.4	0.2	1.3	0.3	0.9	<0.1	0.9	0.2	0.79	17.5	26.3	<0.1	0.94	1.3	14.38	0.04	0.007	<0.3	0.23
3782617	Drill Core	0.9	2.2	0.3	1.6	0.4	1.2	0.2	1.2	0.2	0.67	14.9	33.7	<0.1	1.28	1.0	13.99	0.06	0.003	<0.3	0.38
3782618	Drill Core	0.7	1.9	0.2	1.7	0.4	0.8	<0.1	0.8	0.1	0.79	18.3	20.9	<0.1	1.02	0.9	13.79	0.03	0.005	<0.3	0.10
3782619	Drill Core	0.7	1.6	0.2	1.6	0.3	0.7	0.1	0.8	0.1	1.04	16.5	22.9	<0.1	0.94	0.9	13.29	0.04	0.004	<0.3	0.19
3782620	Rock Pulp	0.8	2.7	0.4	2.6	0.5	1.6	0.2	1.5	0.3	1.45	23.3	49.9	0.2	2.33	3.0	16.11	0.09	0.047	1.6	0.62
3782621	Drill Core	0.6	2.0	0.2	1.5	0.3	0.6	0.1	0.9	0.1	1.27	12.3	34.0	<0.1	1.13	1.0	12.93	0.03	0.003	<0.3	0.20
3782622	Drill Core	0.6	1.7	0.2	1.1	0.3	0.8	0.1	0.9	0.1	1.14	6.2	45.2	<0.1	1.32	1.3	12.64	0.03	<0.002	<0.3	0.16
3782623	Drill Core	0.7	2.3	0.2	1.5	0.3	0.9	0.1	1.0	0.1	0.90	14.3	36.9	<0.1	0.76	1.5	15.52	0.02	<0.002	<0.3	0.18
3782624	Drill Core	0.8	1.8	0.2	1.6	0.2	0.9	0.1	0.8	0.1	0.65	14.3	20.1	<0.1	1.04	0.8	14.12	0.02	0.004	<0.3	0.19
3782625	Drill Core	0.7	2.0	0.3	1.8	0.3	0.7	0.2	1.0	0.1	0.69	13.9	22.7	<0.1	1.03	0.8	13.91	0.04	<0.002	<0.3	0.14
3782626	Drill Core	0.7	1.8	0.2	1.3	0.3	1.0	0.2	0.8	0.1	0.97	16.0	21.4	<0.1	0.91	0.8	12.85	0.01	<0.002	<0.3	0.16
3782627	Drill Core	0.7	1.9	0.2	1.1	0.2	0.6	0.1	0.9	0.2	0.96	14.9	28.7	<0.1	0.68	0.8	14.23	0.02	<0.002	<0.3	0.11
3782628	Drill Core	0.6	1.7	0.2	1.2	0.2	0.7	0.1	0.7	0.1	0.66	4.6	43.8	<0.1	0.91	1.2	11.83	0.02	0.003	<0.3	0.15
3782629	Drill Core	0.6	1.8	0.2	1.2	0.3	0.8	0.2	0.9	0.1	0.97	12.4	36.9	<0.1	0.85	1.0	13.69	0.03	<0.002	<0.3	0.22
3782630	Rock Pulp	0.6	2.1	0.3	2.3	0.5	1.7	0.3	1.5	0.3	1.56	2.5	27.5	0.3	4.70	0.3	11.15	0.01	<0.002	<0.3	0.05
3782631	Drill Core	0.8	1.9	0.2	1.4	0.2	0.7	0.1	0.7	0.2	0.89	11.3	39.5	<0.1	0.85	1.0	13.45	0.05	0.004	<0.3	0.14
3782632	Drill Core	0.6	1.9	0.2	1.3	0.3	0.8	0.1	1.0	0.2	1.50	17.0	31.8	<0.1	1.06	0.9	13.24	0.02	<0.002	<0.3	0.20

This report supersedes all previous preliminary and final reports with this file number dated prior to the date on this certificate. Signature indicates final approval; preliminary reports are unsigned and should be used for reference only.

BUREAU VERITAS MINERAL LABORATORIES Canada

www.bureauveritas.com/um

Bureau Veritas Commodities Canada Ltd.

9050 Shaughnessy St Vancouver British Columbia V6P 6E5 Canada
PHONE (604) 253-3158

Client: **Kore Mining Ltd.**
Suite 1601 - 277 Thurlow St.
Vancouver British Columbia V6C 0C1 Canada

Project: GC
Report Date: March 17, 2021

CERTIFICATE OF ANALYSIS VAN20002899.1

		Method	MA250
		Analyte	Tl
		Unit	ppm
		MDL	0.05
3782603	Drill Core		0.78
3782604	Drill Core		0.13
3782605	Drill Core		0.11
3782606	Drill Core		0.17
3782607	Drill Core		<0.05
3782608	Drill Core		0.20
3782609	Drill Core		0.18
3782610	Rock Pulp		0.14
3782611	Drill Core		0.14
3782612	Drill Core		0.15
3782613	Drill Core		0.31
3782614	Drill Core		0.42
3782615	Drill Core		0.23
3782616	Drill Core		0.31
3782617	Drill Core		0.31
3782618	Drill Core		0.23
3782619	Drill Core		0.28
3782620	Rock Pulp		0.61
3782621	Drill Core		0.38
3782622	Drill Core		0.50
3782623	Drill Core		0.41
3782624	Drill Core		0.27
3782625	Drill Core		0.27
3782626	Drill Core		0.25
3782627	Drill Core		0.32
3782628	Drill Core		0.44
3782629	Drill Core		0.41
3782630	Rock Pulp		0.14
3782631	Drill Core		0.44
3782632	Drill Core		0.35

This report supersedes all previous preliminary and final reports with this file number dated prior to the date on this certificate. Signature indicates final approval; preliminary reports are unsigned and should be used for reference only.

BUREAU VERITAS MINERAL LABORATORIES Canada

www.bureauveritas.com/um

Bureau Veritas Commodities Canada Ltd.

9050 Shaughnessy St Vancouver British Columbia V6P 6E5 Canada
PHONE (604) 253-3158

Client: **Kore Mining Ltd.**
Suite 1601 - 277 Thurlow St.
Vancouver British Columbia V6C 0C1 Canada

Project: GC
Report Date: March 17, 2021

CERTIFICATE OF ANALYSIS VAN20002899.1

Method		WGHT	FA450	MA250	MA250	MA250	MA250	MA250	MA250	MA250	MA250	MA250	MA250	MA250	MA250	MA250	MA250	MA250	MA250	MA250
Analyte		Wgt	Au	Mo	Cu	Pb	Zn	Ag	Ni	Co	Mn	Fe	As	U	Th	Sr	Cd	Sb	Bi	V	Ca
Unit		kg	ppm	ppm	ppm	ppm	ppm	ppb	ppm	ppm	ppm	%	ppm	ppm	ppm	ppm	ppm	ppm	ppm	ppm	%
MDL		0.01	0.005	0.05	0.1	0.02	0.2	20	0.1	0.2	1	0.01	0.2	0.1	0.1	1	0.02	0.02	0.04	1	0.01
3782633	Drill Core	3.24	0.037	0.61	22.9	4.52	96.2	133	4.6	11.0	754	3.35	21.0	0.8	1.8	236	0.31	0.29	<0.04	100	3.53
3782634	Drill Core	2.80	0.047	0.89	35.3	3.48	51.3	223	7.0	16.3	957	3.96	193.6	0.5	1.2	247	0.14	0.37	<0.04	131	4.09
3782635	Drill Core	3.57	0.042	0.70	43.3	3.65	68.7	255	7.0	18.0	970	4.16	19.4	0.5	1.3	275	0.12	0.31	<0.04	142	3.97
3782636	Drill Core	2.38	0.009	0.67	41.4	4.92	64.6	209	6.5	15.1	842	4.06	26.2	0.6	1.7	249	0.10	0.38	0.09	128	3.78
3782637	Drill Core	2.89	0.013	0.76	34.0	4.64	54.4	147	6.6	14.6	932	4.07	22.9	0.6	1.4	231	0.10	0.40	0.07	136	4.19
3782638	Drill Core	3.61	<0.005	0.53	34.7	3.41	56.5	134	5.8	15.8	914	4.04	18.4	0.5	1.3	237	0.07	0.35	0.07	141	3.96
3782639	Drill Core	3.87	<0.005	0.50	31.8	4.30	55.2	182	4.2	12.2	825	3.43	15.9	0.7	2.1	223	0.07	0.35	0.07	105	3.61
3782640	Rock Pulp	0.07	0.147	4.12	9.5	10.33	76.5	331	22.9	5.3	237	1.03	84.0	3.2	6.0	157	0.77	41.02	0.14	125	12.35
3782641	Drill Core	4.84	<0.005	0.27	21.5	5.36	48.2	76	3.5	9.0	640	2.67	12.8	1.0	3.1	189	0.03	0.40	0.08	76	3.24
3782642	Drill Core	3.45	0.008	0.36	27.6	5.40	45.4	105	4.3	9.7	665	2.73	15.6	1.3	3.6	208	0.03	0.33	0.08	84	3.16
3782643	Drill Core	1.96	0.006	0.43	16.6	4.28	28.4	57	3.6	7.4	615	2.65	19.0	1.2	3.4	193	0.02	0.39	0.06	60	3.15
3782644	Drill Core	1.38	0.018	0.47	28.0	6.66	36.5	128	3.9	9.9	637	2.99	32.3	1.5	3.9	207	0.05	0.45	0.06	71	3.31
3782645	Drill Core	1.16	0.070	0.39	25.2	6.99	38.0	119	3.9	8.6	606	2.79	33.4	1.4	3.9	198	0.09	0.40	0.05	66	3.19
3782646	Drill Core	1.47	0.524	0.69	19.0	23.22	45.2	564	2.8	6.2	534	2.30	46.1	1.6	4.1	185	0.12	0.36	0.26	47	2.65
3782647	Drill Core	1.64	0.021	1.04	21.4	8.68	46.5	120	6.6	4.8	541	2.12	71.9	2.0	5.0	182	0.19	0.47	0.09	40	2.84
3782648	Drill Core	2.38	<0.005	0.68	47.9	6.90	70.8	138	17.1	20.8	1178	4.41	31.3	0.5	1.6	323	0.06	0.42	0.06	165	5.27
3782649	Drill Core	2.60	0.120	0.61	57.9	3.88	61.9	137	16.7	20.4	1082	4.14	29.2	0.5	1.7	296	0.07	0.45	0.06	157	5.59
3782650	Rock Pulp	0.07	<0.005	4.60	19.6	2.98	35.9	<20	12.3	4.6	688	2.55	2.7	1.1	2.9	185	<0.02	0.31	0.06	33	1.60
3782651	Drill Core	2.83	0.006	0.70	48.2	3.35	50.9	126	13.7	16.4	933	3.62	36.7	0.6	2.0	285	0.10	0.45	0.05	130	5.00
3782652	Drill Core	2.63	0.296	0.54	80.3	10.50	87.0	393	12.8	16.6	992	3.59	55.2	1.0	2.9	243	0.22	0.55	0.08	128	4.21
3782653	Drill Core	1.24	0.019	0.74	120.3	4.75	77.3	281	30.5	25.5	1037	5.09	47.9	0.8	2.9	256	0.11	0.61	0.06	238	3.98
3782654	Drill Core	3.79	0.006	0.90	107.3	5.01	71.6	221	18.7	26.4	1352	5.30	25.6	0.8	2.1	344	0.12	0.52	0.04	235	4.29
3782655	Drill Core	3.56	0.012	1.21	116.4	4.57	77.3	362	16.8	28.5	1366	5.73	61.6	0.7	1.9	362	0.20	0.56	0.04	266	4.36
3782656	Drill Core	4.54	<0.005	1.05	131.7	5.40	80.0	198	18.0	30.9	1376	6.26	24.9	0.7	1.9	373	0.13	0.58	0.06	269	3.90
3782657	Drill Core	3.01	0.015	1.39	145.9	6.22	87.0	383	17.2	30.5	1396	5.83	33.3	1.0	2.5	433	0.20	0.70	0.07	235	5.54
3782658	Drill Core	2.80	0.017	0.93	95.4	4.28	65.8	273	17.4	26.5	1078	5.10	108.5	0.5	1.7	379	0.17	0.72	<0.04	215	6.18
3782659	Drill Core	3.78	0.016	5.39	119.1	5.49	96.5	210	29.5	31.0	1041	6.02	40.0	3.0	2.3	258	0.49	2.08	0.07	263	5.12
3782660	Rock Pulp	0.07	1.163	14.93	928.8	4463.07	1111.0	88481	14.4	21.7	1140	4.28	30.2	1.7	3.3	509	8.98	77.50	0.52	177	5.13
3782661	Drill Core	3.27	0.120	7.41	135.0	9.55	79.6	193	33.4	27.3	815	5.40	97.9	5.3	3.1	207	0.51	3.36	0.09	214	6.15
3782662	Drill Core	3.05	0.006	2.53	183.8	4.51	66.2	115	26.0	28.6	879	5.84	5.0	2.4	1.9	113	0.11	2.70	0.06	251	3.67

This report supersedes all previous preliminary and final reports with this file number dated prior to the date on this certificate. Signature indicates final approval; preliminary reports are unsigned and should be used for reference only.

BUREAU VERITAS MINERAL LABORATORIES Canada

www.bureauveritas.com/um

Bureau Veritas Commodities Canada Ltd.

9050 Shaughnessy St Vancouver British Columbia V6P 6E5 Canada
PHONE (604) 253-3158

Client: **Kore Mining Ltd.**
Suite 1601 - 277 Thurlow St.
Vancouver British Columbia V6C 0C1 Canada

Project: GC
Report Date: March 17, 2021

CERTIFICATE OF ANALYSIS VAN20002899.1

Method		MA250	MA250	MA250	MA250	MA250	MA250	MA250	MA250	MA250	MA250	MA250	MA250	MA250	MA250	MA250	MA250	MA250	MA250	MA250	MA250
Analyte		P	La	Cr	Mg	Ba	Ti	Al	Na	K	W	Zr	Sn	Be	Sc	S	Y	Ce	Pr	Nd	Sm
Unit		%	ppm	ppm	%	ppm	%	%	%	%	ppm	ppm	ppm	ppm	ppm	%	ppm	ppm	ppm	ppm	ppm
MDL		0.001	0.1	1	0.01	1	0.001	0.01	0.001	0.01	0.1	0.2	0.1	1	0.1	0.04	0.1	0.02	0.1	0.1	0.1
3782633	Drill Core	0.047	9.1	8	0.97	370	0.118	7.13	2.362	1.06	4.1	31.9	0.3	<1	11.9	0.20	6.0	17.73	2.0	9.7	1.7
3782634	Drill Core	0.056	6.9	10	1.21	427	0.133	7.28	2.054	1.29	5.4	25.1	0.4	1	14.6	0.55	5.9	13.99	1.8	8.0	1.8
3782635	Drill Core	0.060	8.0	11	1.32	376	0.145	8.09	2.579	1.16	7.7	26.4	0.3	1	17.0	0.18	6.6	15.76	2.0	9.4	2.2
3782636	Drill Core	0.052	7.8	10	1.30	401	0.158	8.03	2.550	1.09	3.6	33.4	0.6	<1	14.0	0.18	6.4	15.38	2.4	9.6	2.0
3782637	Drill Core	0.059	6.8	10	1.28	337	0.203	7.76	2.917	0.96	4.7	30.2	0.5	<1	15.3	0.24	6.9	15.26	2.1	9.1	1.7
3782638	Drill Core	0.056	6.9	9	1.26	327	0.210	7.87	2.843	0.92	3.2	27.3	0.5	<1	14.4	0.12	6.6	14.20	1.9	7.7	2.0
3782639	Drill Core	0.045	8.0	7	1.01	425	0.180	7.10	2.345	0.95	4.1	40.3	0.6	<1	11.5	0.12	6.8	16.16	2.0	8.1	2.0
3782640	Rock Pulp	0.027	21.9	25	3.76	421	0.118	3.55	0.132	1.07	21.4	31.9	0.9	<1	4.3	<0.04	14.6	38.62	4.7	17.7	3.5
3782641	Drill Core	0.033	9.6	6	0.74	444	0.133	6.46	1.804	1.06	2.1	51.7	0.6	<1	9.2	0.07	6.5	19.76	2.5	10.2	2.2
3782642	Drill Core	0.032	10.8	7	0.72	445	0.131	6.59	1.600	1.15	2.3	57.2	0.7	<1	9.4	0.11	6.8	22.11	2.7	10.9	2.2
3782643	Drill Core	0.030	10.9	6	0.69	417	0.115	6.41	1.412	1.24	4.1	55.0	1.2	<1	7.7	0.27	6.9	21.72	2.5	10.2	1.8
3782644	Drill Core	0.036	11.5	7	0.76	626	0.158	7.36	2.064	1.76	4.9	67.7	1.0	<1	9.3	0.45	7.0	23.78	2.8	10.5	2.4
3782645	Drill Core	0.034	11.0	6	0.70	597	0.155	7.06	2.030	1.65	4.8	65.0	1.1	<1	8.6	0.37	6.9	22.49	2.7	10.2	2.3
3782646	Drill Core	0.027	11.7	5	0.49	490	0.104	5.95	1.454	1.42	2.7	81.5	0.9	1	6.6	0.64	6.3	23.68	2.7	9.8	2.4
3782647	Drill Core	0.048	12.7	7	0.59	473	0.092	5.13	0.637	1.29	3.7	71.2	0.8	<1	5.7	0.48	8.4	26.77	3.4	12.2	2.5
3782648	Drill Core	0.066	9.5	36	1.55	269	0.182	7.18	1.469	0.79	3.4	29.9	0.5	<1	17.0	0.18	7.2	18.38	2.2	10.3	2.2
3782649	Drill Core	0.061	7.9	32	1.58	175	0.179	7.17	1.752	0.70	2.2	33.5	0.4	<1	16.6	0.11	7.2	16.84	2.1	9.5	1.8
3782650	Rock Pulp	0.036	12.6	20	0.49	748	0.188	6.79	3.304	1.49	0.5	47.2	2.0	1	5.8	0.04	14.3	23.61	2.8	11.2	2.6
3782651	Drill Core	0.053	7.3	27	1.37	288	0.162	7.02	1.832	1.12	7.6	34.5	1.0	<1	14.0	0.19	6.8	15.21	1.9	8.5	2.0
3782652	Drill Core	0.059	9.0	23	1.34	406	0.155	6.98	1.497	1.46	8.4	47.4	0.6	<1	14.2	0.34	7.4	18.56	2.4	9.6	2.2
3782653	Drill Core	0.069	12.6	37	1.84	707	0.258	7.35	1.559	1.65	5.2	29.1	0.6	1	21.8	0.28	8.0	27.61	3.4	15.0	3.4
3782654	Drill Core	0.082	12.9	30	2.17	1187	0.292	7.71	2.571	1.27	2.4	25.8	0.5	<1	24.3	0.12	9.2	26.31	3.4	15.2	3.2
3782655	Drill Core	0.086	12.7	25	2.63	1627	0.178	7.44	0.401	3.35	4.1	27.1	0.4	<1	23.4	0.18	9.3	25.40	3.3	14.9	3.4
3782656	Drill Core	0.083	12.4	29	2.54	1341	0.284	7.52	0.582	2.39	2.2	30.5	0.6	<1	23.5	0.10	9.7	26.87	3.6	16.3	3.5
3782657	Drill Core	0.156	16.4	29	2.62	1143	0.172	7.30	0.894	2.25	6.1	37.4	0.7	<1	22.9	0.15	12.3	32.63	4.3	19.1	4.2
3782658	Drill Core	0.068	11.8	35	2.50	969	0.157	6.66	0.628	2.36	7.5	20.8	0.4	<1	22.7	0.14	9.1	23.77	3.2	14.5	3.1
3782659	Drill Core	0.100	13.6	47	1.99	462	0.402	7.88	0.983	1.82	15.4	55.5	0.8	1	23.5	2.00	17.6	27.76	3.8	16.9	4.1
3782660	Rock Pulp	0.106	11.0	27	1.90	1007	0.326	8.14	2.319	1.56	5.7	46.3	1.0	1	15.4	0.92	14.3	21.30	2.7	11.2	2.9
3782661	Drill Core	0.081	16.0	42	1.53	214	0.431	7.40	1.885	1.58	17.2	65.8	0.8	<1	19.5	2.72	19.3	30.30	4.0	18.0	4.0
3782662	Drill Core	0.087	8.6	36	1.92	225	0.468	8.13	0.303	2.54	2.9	41.8	0.6	<1	19.9	2.24	11.5	19.00	2.5	11.5	2.6

This report supersedes all previous preliminary and final reports with this file number dated prior to the date on this certificate. Signature indicates final approval; preliminary reports are unsigned and should be used for reference only.

BUREAU VERITAS MINERAL LABORATORIES Canada

www.bureauveritas.com/um

Bureau Veritas Commodities Canada Ltd.

9050 Shaughnessy St Vancouver British Columbia V6P 6E5 Canada
PHONE (604) 253-3158

Client: **Kore Mining Ltd.**
Suite 1601 - 277 Thurlow St.
Vancouver British Columbia V6C 0C1 Canada

Project: GC
Report Date: March 17, 2021

CERTIFICATE OF ANALYSIS VAN20002899.1

Method		MA250	MA250	MA250	MA250	MA250	MA250	MA250	MA250	MA250	MA250	MA250	MA250	MA250	MA250	MA250	MA250	MA250	MA250	MA250	MA250
Analyte		Eu	Gd	Tb	Dy	Ho	Er	Tm	Yb	Lu	Hf	Li	Rb	Ta	Nb	Cs	Ga	In	Re	Se	Te
Unit		ppm	ppm	ppm	ppm	ppm	ppm	ppm	ppm	ppm	ppm	ppm	ppm	ppm	ppm	ppm	ppm	ppm	ppm	ppm	ppm
MDL		0.1	0.1	0.1	0.1	0.1	0.1	0.1	0.1	0.1	0.02	0.1	0.1	0.1	0.04	0.1	0.02	0.01	0.002	0.3	0.05
3782633	Drill Core	0.7	1.8	0.2	1.3	0.3	1.0	<0.1	0.9	0.1	0.97	15.0	29.2	<0.1	0.88	0.9	12.97	0.04	0.003	<0.3	0.17
3782634	Drill Core	0.7	1.6	0.2	1.4	0.2	0.8	0.1	0.8	0.1	0.70	11.0	31.6	<0.1	0.71	0.9	13.57	0.03	0.003	<0.3	0.20
3782635	Drill Core	0.5	1.6	0.2	1.4	0.3	0.7	<0.1	1.0	0.1	0.72	14.3	30.0	<0.1	0.79	0.9	14.35	0.02	<0.002	<0.3	0.22
3782636	Drill Core	0.8	2.2	0.5	1.5	0.2	0.8	0.1	0.9	0.2	0.93	20.7	26.7	<0.1	1.26	1.1	14.88	0.04	<0.002	<0.3	0.20
3782637	Drill Core	0.7	1.5	0.2	1.7	0.3	0.7	0.2	0.8	0.1	0.93	20.4	21.0	<0.1	1.27	0.8	14.98	0.04	0.003	<0.3	0.19
3782638	Drill Core	0.7	2.0	0.2	1.5	0.3	0.9	<0.1	0.9	0.1	0.73	20.6	21.6	<0.1	1.21	0.8	15.37	0.02	<0.002	<0.3	0.14
3782639	Drill Core	0.7	1.5	0.2	1.4	0.4	0.8	0.1	1.0	0.2	1.30	18.7	21.9	0.1	1.41	0.9	14.08	0.01	<0.002	<0.3	0.22
3782640	Rock Pulp	0.6	2.6	0.3	2.4	0.4	1.4	0.2	1.5	0.2	0.93	20.4	42.2	0.3	3.32	2.2	7.71	0.01	<0.002	0.3	1.44
3782641	Drill Core	0.6	1.9	0.2	1.2	0.3	0.9	0.1	1.1	0.2	1.58	17.6	23.4	0.1	1.56	1.0	12.48	0.03	<0.002	<0.3	0.16
3782642	Drill Core	0.5	2.3	0.1	1.5	0.3	0.9	0.1	1.1	0.2	2.05	17.1	27.2	0.1	1.57	1.0	12.32	0.02	<0.002	<0.3	0.16
3782643	Drill Core	0.6	1.7	0.2	1.2	0.3	0.8	0.1	0.9	0.2	1.84	13.8	28.9	0.1	1.59	1.3	11.80	0.01	<0.002	<0.3	0.12
3782644	Drill Core	0.5	2.1	0.2	1.3	0.3	0.9	0.2	1.0	0.2	1.95	8.1	40.6	0.2	2.25	1.6	13.44	0.03	<0.002	<0.3	0.09
3782645	Drill Core	0.6	2.4	0.2	1.6	0.3	0.9	0.1	1.1	0.2	2.08	7.3	39.0	0.2	2.20	1.4	12.96	0.03	<0.002	<0.3	0.10
3782646	Drill Core	0.5	1.9	0.1	1.2	0.3	0.8	0.2	1.4	0.2	2.33	8.2	34.1	0.1	1.70	1.2	11.24	0.02	<0.002	0.3	<0.05
3782647	Drill Core	0.5	2.4	0.2	1.6	0.3	1.0	0.2	1.2	0.2	2.10	9.4	35.8	0.2	2.02	1.2	9.06	0.03	0.003	0.5	0.17
3782648	Drill Core	0.8	2.3	0.2	1.9	0.3	0.9	0.1	0.8	0.1	0.93	29.7	12.0	<0.1	1.14	0.8	14.58	0.05	0.003	<0.3	0.28
3782649	Drill Core	0.7	1.9	0.2	1.3	0.4	0.8	0.1	1.1	0.2	1.04	26.9	10.8	<0.1	1.15	0.7	13.79	0.03	<0.002	<0.3	0.33
3782650	Rock Pulp	0.6	2.4	0.3	2.7	0.5	1.5	0.3	1.6	0.3	1.47	2.8	30.2	0.3	4.87	0.3	12.46	0.02	0.003	<0.3	0.05
3782651	Drill Core	0.6	1.9	0.2	1.4	0.3	0.9	0.2	0.8	0.2	1.02	23.9	19.1	<0.1	1.38	0.9	13.84	0.04	<0.002	<0.3	0.19
3782652	Drill Core	0.7	1.8	0.2	1.2	0.3	0.9	0.1	0.9	0.2	1.30	19.6	23.4	0.1	1.61	1.3	13.48	0.04	0.003	0.4	0.24
3782653	Drill Core	1.0	2.9	0.2	1.7	0.3	0.9	0.2	1.0	0.1	0.85	18.0	39.5	0.1	2.20	1.2	15.75	0.05	<0.002	0.4	0.28
3782654	Drill Core	1.0	2.9	0.2	1.9	0.4	0.8	0.2	1.1	0.1	0.85	19.7	34.8	<0.1	1.66	1.0	13.08	0.03	0.004	<0.3	0.33
3782655	Drill Core	0.9	3.1	0.3	2.0	0.3	0.9	0.1	1.1	0.1	0.96	9.0	72.8	<0.1	0.69	1.8	14.74	0.04	<0.002	<0.3	0.34
3782656	Drill Core	0.9	3.1	0.3	2.3	0.4	1.2	0.2	1.1	0.2	1.00	22.7	45.9	<0.1	1.25	1.7	15.67	0.05	<0.002	<0.3	0.26
3782657	Drill Core	1.3	3.4	0.3	2.7	0.5	1.2	0.2	1.3	0.2	1.08	12.9	60.7	<0.1	0.76	1.6	14.99	0.04	<0.002	0.3	0.50
3782658	Drill Core	0.9	3.2	0.3	1.8	0.4	1.0	0.1	1.1	0.1	0.71	8.5	63.1	<0.1	0.71	1.3	13.78	0.05	<0.002	<0.3	0.56
3782659	Drill Core	1.2	4.2	0.4	2.9	0.7	1.6	0.3	1.7	0.2	1.64	23.7	34.0	0.2	2.60	1.5	16.14	0.04	0.019	1.2	0.20
3782660	Rock Pulp	0.7	2.6	0.3	2.6	0.5	1.7	0.2	1.4	0.2	1.47	22.7	53.9	0.1	2.30	3.1	16.38	0.10	0.045	1.6	0.56
3782661	Drill Core	1.1	3.3	0.4	3.5	0.7	2.0	0.3	1.8	0.4	1.69	11.4	44.6	0.2	3.80	1.1	13.00	0.04	0.029	1.3	0.22
3782662	Drill Core	0.8	2.2	0.3	2.5	0.5	1.5	0.2	1.5	0.3	1.20	32.5	42.5	0.2	2.93	1.8	15.35	0.04	0.004	0.6	0.10

This report supersedes all previous preliminary and final reports with this file number dated prior to the date on this certificate. Signature indicates final approval; preliminary reports are unsigned and should be used for reference only.

BUREAU VERITAS MINERAL LABORATORIES Canada

www.bureauveritas.com/um

Bureau Veritas Commodities Canada Ltd.

9050 Shaughnessy St Vancouver British Columbia V6P 6E5 Canada
PHONE (604) 253-3158

Client: **Kore Mining Ltd.**
Suite 1601 - 277 Thurlow St.
Vancouver British Columbia V6C 0C1 Canada

Project: GC
Report Date: March 17, 2021

CERTIFICATE OF ANALYSIS VAN20002899.1

		Method	MA250
		Analyte	Tl
		Unit	ppm
		MDL	0.05
3782633	Drill Core		0.31
3782634	Drill Core		0.36
3782635	Drill Core		0.35
3782636	Drill Core		0.33
3782637	Drill Core		0.29
3782638	Drill Core		0.29
3782639	Drill Core		0.26
3782640	Rock Pulp		0.64
3782641	Drill Core		0.25
3782642	Drill Core		0.27
3782643	Drill Core		0.28
3782644	Drill Core		0.40
3782645	Drill Core		0.39
3782646	Drill Core		0.32
3782647	Drill Core		0.27
3782648	Drill Core		0.21
3782649	Drill Core		0.20
3782650	Rock Pulp		0.15
3782651	Drill Core		0.32
3782652	Drill Core		0.36
3782653	Drill Core		0.43
3782654	Drill Core		0.27
3782655	Drill Core		0.65
3782656	Drill Core		0.40
3782657	Drill Core		0.41
3782658	Drill Core		0.49
3782659	Drill Core		0.39
3782660	Rock Pulp		0.63
3782661	Drill Core		0.36
3782662	Drill Core		0.50

This report supersedes all previous preliminary and final reports with this file number dated prior to the date on this certificate. Signature indicates final approval; preliminary reports are unsigned and should be used for reference only.

BUREAU VERITAS MINERAL LABORATORIES Canada

www.bureauveritas.com/um

Bureau Veritas Commodities Canada Ltd.

9050 Shaughnessy St Vancouver British Columbia V6P 6E5 Canada
PHONE (604) 253-3158

Client: **Kore Mining Ltd.**
Suite 1601 - 277 Thurlow St.
Vancouver British Columbia V6C 0C1 Canada

Project: GC
Report Date: March 17, 2021

CERTIFICATE OF ANALYSIS VAN20002899.1

Method		WGHT	FA450	MA250	MA250	MA250	MA250	MA250	MA250	MA250	MA250	MA250	MA250	MA250	MA250	MA250	MA250	MA250	MA250	MA250
Analyte		Wgt	Au	Mo	Cu	Pb	Zn	Ag	Ni	Co	Mn	Fe	As	U	Th	Sr	Cd	Sb	Bi	V	Ca
Unit		kg	ppm	ppm	ppm	ppm	ppm	ppb	ppm	ppm	ppm	%	ppm	ppm	ppm	ppm	ppm	ppm	ppm	ppm	%
MDL		0.01	0.005	0.05	0.1	0.02	0.2	20	0.1	0.2	1	0.01	0.2	0.1	0.1	1	0.02	0.02	0.04	1	0.01
3782663	Drill Core	6.02	0.018	1.80	119.5	3.67	60.9	83	20.2	25.0	1157	5.22	19.0	1.7	1.9	167	0.08	2.08	<0.04	223	7.01
3782664	Drill Core	3.21	0.009	2.40	140.2	3.81	69.2	91	23.3	28.2	1251	5.67	16.0	1.4	2.1	214	0.18	2.23	0.04	239	7.72
3782665	Drill Core	2.99	0.013	2.18	128.4	3.72	61.0	86	23.2	26.7	1267	5.38	18.3	1.4	1.9	190	0.11	2.22	0.04	227	7.71
3782666	Drill Core	4.01	0.007	1.44	74.6	4.43	70.9	62	18.1	27.0	1465	5.58	13.2	0.8	1.7	268	<0.02	1.64	<0.04	226	7.28
3782667	Drill Core	2.12	0.021	1.38	104.7	6.91	79.9	58	21.0	29.8	1096	5.97	20.7	1.0	2.0	251	0.10	1.91	<0.04	255	4.80
3782668	Drill Core	2.88	0.005	0.38	33.3	8.18	47.0	29	4.8	6.8	365	2.23	4.3	2.6	8.0	265	0.12	1.87	0.11	45	2.91
3782669	Drill Core	2.99	<0.005	0.47	50.2	7.95	65.3	60	14.9	17.3	547	3.42	15.7	1.6	4.8	225	0.04	1.21	0.10	115	2.53
3782670	Rock Pulp	0.07	<0.005	4.71	18.0	3.01	35.1	<20	12.1	4.4	672	2.51	2.1	1.2	2.9	182	0.05	0.29	0.06	32	1.57
3782671	Drill Core	1.82	0.012	0.97	65.6	4.41	67.1	63	10.6	23.8	986	4.82	10.8	0.5	1.7	270	<0.02	0.77	0.05	205	4.94
3782672	Drill Core	3.77	0.012	1.97	52.9	6.52	74.3	141	8.8	15.5	1318	3.91	40.6	1.6	3.5	270	0.04	0.80	0.10	131	6.04
3782673	Drill Core	2.13	<0.005	1.04	53.9	4.13	84.1	170	9.8	21.2	1197	5.07	28.2	0.9	2.7	302	<0.02	0.49	0.09	170	3.57
3782674	Drill Core	1.16	0.013	0.27	89.7	3.04	66.6	279	47.3	34.5	1409	5.85	46.1	0.7	1.6	550	<0.02	0.47	0.07	211	5.50
3782675	Drill Core	3.04	0.012	0.30	59.2	4.45	58.4	218	64.8	37.8	1282	5.67	125.3	0.5	1.0	498	<0.02	0.47	<0.04	204	7.48
3782676	Drill Core	3.50	0.680	1.11	52.8	14.18	71.3	402	9.2	20.7	1272	5.06	266.8	0.7	1.6	271	0.09	1.00	0.07	172	4.45
3782677	Drill Core	2.87	0.085	0.66	32.7	7.39	57.6	207	7.6	16.1	1080	3.92	319.9	0.7	2.2	279	0.03	0.48	<0.04	135	3.84
3782678	Drill Core	1.72	0.062	2.82	69.3	5.74	72.9	345	10.0	13.4	841	3.89	141.0	2.1	3.3	272	0.25	0.98	0.08	125	3.42
3782679	Drill Core	1.44	0.408	1.69	42.4	10.02	65.7	432	11.8	21.1	893	4.83	725.9	1.4	2.3	292	0.09	2.00	0.07	159	3.84
3782680	Rock Pulp	0.07	0.148	3.87	9.1	10.07	74.6	346	22.8	5.2	234	1.00	80.4	3.2	5.9	153	0.67	40.66	0.12	122	12.40
3782681	Drill Core	3.88	0.143	0.56	26.0	3.16	50.7	192	7.3	17.9	993	4.16	45.4	0.4	1.3	256	0.03	0.47	0.04	138	5.41
3782682	Drill Core	3.36	0.017	0.52	29.4	4.12	56.0	141	7.4	18.6	831	3.84	72.0	0.6	1.6	229	0.04	0.43	0.05	121	4.73
3782683	Drill Core	3.09	0.222	0.47	32.1	3.42	55.1	139	7.6	15.2	830	3.88	31.2	0.7	2.1	207	0.02	0.38	0.06	120	4.12
3782684	Drill Core	1.47	2.461	0.59	43.8	5.51	101.2	550	9.3	21.0	961	4.24	45.0	0.8	2.1	213	0.30	0.53	0.06	151	5.07
3782685	Drill Core	1.68	5.269	0.59	45.4	4.43	116.4	1391	9.0	19.4	972	4.26	53.2	0.8	2.0	212	0.38	0.51	0.06	147	5.07
3782686	Drill Core	2.09	0.007	0.49	21.3	7.50	61.6	70	7.0	16.5	815	4.00	15.0	0.7	2.0	290	0.06	0.37	0.04	136	3.98
3782687	Drill Core	2.66	0.013	0.60	20.0	5.23	55.6	81	5.5	11.2	665	3.64	40.0	0.7	2.4	242	<0.02	0.38	0.07	103	3.54
3782688	Drill Core	3.45	0.450	0.59	38.3	2.82	63.2	215	9.8	20.5	1061	4.81	36.7	0.4	1.2	226	0.11	0.45	0.05	166	5.15
3782689	Drill Core	5.94	0.094	0.56	35.2	2.35	56.5	304	8.3	18.3	934	4.37	27.2	0.4	1.2	233	0.13	0.35	<0.04	147	5.41
3782690	Rock Pulp	0.07	<0.005	4.85	17.6	2.94	34.7	<20	11.6	4.4	658	2.43	2.2	1.1	2.7	174	0.08	0.21	0.06	32	1.52
3782691	Drill Core	2.96	0.045	0.51	41.7	5.06	57.4	181	8.9	19.9	967	4.33	53.2	0.5	1.2	256	0.16	0.33	<0.04	151	5.75
3782692	Drill Core	5.73	0.007	0.62	38.5	4.11	60.9	130	7.5	18.4	976	4.34	25.9	0.5	1.6	356	0.12	0.32	0.05	140	4.87

This report supersedes all previous preliminary and final reports with this file number dated prior to the date on this certificate. Signature indicates final approval; preliminary reports are unsigned and should be used for reference only.

BUREAU VERITAS MINERAL LABORATORIES Canada

www.bureauveritas.com/um

Bureau Veritas Commodities Canada Ltd.

9050 Shaughnessy St Vancouver British Columbia V6P 6E5 Canada
PHONE (604) 253-3158

Client: **Kore Mining Ltd.**
Suite 1601 - 277 Thurlow St.
Vancouver British Columbia V6C 0C1 Canada

Project: GC
Report Date: March 17, 2021

CERTIFICATE OF ANALYSIS VAN20002899.1

Method		MA250	MA250	MA250	MA250	MA250	MA250	MA250	MA250	MA250	MA250	MA250	MA250	MA250	MA250	MA250	MA250	MA250	MA250	MA250	MA250
Analyte		P	La	Cr	Mg	Ba	Ti	Al	Na	K	W	Zr	Sn	Be	Sc	S	Y	Ce	Pr	Nd	Sm
Unit		%	ppm	ppm	%	ppm	%	%	%	%	ppm	ppm	ppm	ppm	ppm	%	ppm	ppm	ppm	ppm	ppm
MDL		0.001	0.1	1	0.01	1	0.001	0.01	0.001	0.01	0.1	0.2	0.1	1	0.1	0.04	0.1	0.02	0.1	0.1	0.1
3782663	Drill Core	0.090	11.1	31	1.95	221	0.477	7.71	0.235	1.79	3.2	38.6	0.5	<1	23.1	1.78	15.5	23.33	3.1	14.3	3.4
3782664	Drill Core	0.090	11.7	36	2.00	334	0.482	7.83	0.128	2.53	3.5	28.4	0.5	<1	22.4	1.65	15.5	24.11	3.2	14.1	3.3
3782665	Drill Core	0.087	11.8	32	1.94	218	0.449	7.69	0.104	2.48	3.0	25.1	0.4	<1	20.8	1.51	14.9	23.60	3.1	14.2	2.7
3782666	Drill Core	0.090	10.9	33	2.29	78	0.483	7.99	2.037	0.11	3.6	39.2	0.5	<1	24.7	0.65	18.3	22.61	3.0	13.6	3.2
3782667	Drill Core	0.093	13.9	39	2.18	166	0.536	8.40	2.505	0.28	5.4	37.8	0.5	<1	26.8	0.92	18.7	27.09	3.6	15.7	3.8
3782668	Drill Core	0.044	18.7	7	0.69	516	0.246	7.07	1.513	1.48	4.0	87.9	1.0	<1	7.3	0.20	17.1	39.10	4.7	19.2	3.2
3782669	Drill Core	0.045	14.3	19	1.28	315	0.350	6.91	1.810	0.86	7.3	45.0	0.8	<1	14.1	0.27	14.1	29.52	3.6	15.2	3.2
3782670	Rock Pulp	0.037	12.9	20	0.49	744	0.185	6.73	3.212	1.44	0.5	45.4	2.0	1	5.8	0.04	14.0	23.05	2.6	11.2	2.4
3782671	Drill Core	0.067	8.2	18	1.61	248	0.404	7.88	2.370	0.71	2.9	32.8	0.3	<1	23.2	1.05	11.7	18.31	2.7	12.2	3.0
3782672	Drill Core	0.097	17.3	11	1.38	328	0.222	7.07	1.030	1.72	5.6	50.2	0.7	1	14.9	1.05	11.2	34.54	4.9	18.9	4.6
3782673	Drill Core	0.097	12.1	14	1.85	1130	0.209	7.86	1.126	1.48	4.6	39.7	0.8	1	19.0	0.19	8.5	27.33	3.5	15.4	3.2
3782674	Drill Core	0.102	11.2	162	3.43	410	0.234	6.93	1.166	0.66	3.2	19.6	0.4	1	29.5	0.40	8.4	23.07	3.1	13.7	2.9
3782675	Drill Core	0.082	7.2	252	4.14	586	0.140	5.42	0.561	1.38	4.6	12.5	<0.1	<1	34.5	0.53	7.6	15.47	2.1	10.1	2.3
3782676	Drill Core	0.073	7.0	16	1.75	575	0.222	6.82	0.870	2.32	12.0	39.1	0.5	<1	17.3	1.39	7.6	16.13	2.2	9.5	2.7
3782677	Drill Core	0.057	8.1	11	1.43	462	0.187	6.96	1.815	1.40	7.4	48.0	0.3	<1	15.4	0.40	7.7	17.24	2.3	10.2	2.2
3782678	Drill Core	0.086	15.5	11	1.37	258	0.217	6.58	0.372	1.89	10.0	71.6	1.0	1	12.7	1.23	10.4	32.24	4.2	18.5	3.8
3782679	Drill Core	0.075	12.0	14	1.63	576	0.232	7.57	0.313	2.26	12.8	38.5	0.9	2	17.5	1.35	9.9	24.73	3.3	14.0	3.7
3782680	Rock Pulp	0.026	21.1	24	3.67	420	0.115	3.44	0.131	1.08	23.6	30.3	0.5	1	3.9	<0.04	13.6	37.50	4.8	17.5	3.3
3782681	Drill Core	0.052	5.6	10	1.51	354	0.164	6.84	1.105	1.77	4.5	42.0	0.3	1	15.3	0.16	6.7	12.50	1.8	7.5	2.0
3782682	Drill Core	0.047	6.6	10	1.34	294	0.167	6.76	1.113	1.57	4.1	48.1	0.5	<1	14.5	0.07	7.3	14.80	1.8	8.6	2.6
3782683	Drill Core	0.047	7.8	9	1.33	313	0.171	6.92	1.361	1.71	4.1	51.5	0.2	<1	14.2	0.16	7.7	17.57	2.3	9.7	2.1
3782684	Drill Core	0.057	9.3	12	1.40	505	0.254	7.85	0.834	2.60	7.2	46.1	0.3	<1	17.8	0.35	8.9	20.39	2.6	12.6	2.8
3782685	Drill Core	0.055	9.0	11	1.39	517	0.243	7.66	0.806	2.55	7.1	43.8	0.5	<1	17.5	0.38	8.9	19.68	2.5	11.1	2.6
3782686	Drill Core	0.053	7.7	10	1.32	215	0.285	7.50	2.052	0.84	0.9	49.9	0.4	<1	15.5	0.08	7.2	17.61	2.3	10.5	2.5
3782687	Drill Core	0.048	10.3	8	1.30	270	0.277	6.62	2.299	0.69	1.6	47.9	0.6	<1	13.5	0.11	8.8	21.94	3.1	13.2	3.5
3782688	Drill Core	0.056	5.8	13	1.85	568	0.269	7.40	1.141	1.90	4.7	30.0	0.3	1	17.4	0.20	8.4	13.50	1.7	8.2	1.8
3782689	Drill Core	0.051	5.9	11	1.60	324	0.171	7.04	1.030	1.60	1.7	36.0	0.2	<1	16.7	0.14	7.4	13.25	1.7	8.6	2.4
3782690	Rock Pulp	0.036	11.2	20	0.47	723	0.181	6.44	3.138	1.43	0.5	45.5	1.8	1	5.5	<0.04	13.2	20.99	2.4	9.0	2.5
3782691	Drill Core	0.059	5.3	11	1.68	600	0.160	6.84	0.674	2.37	4.2	36.2	0.3	<1	15.7	0.26	7.2	12.11	1.6	7.2	2.0
3782692	Drill Core	0.052	6.4	10	1.49	255	0.161	6.98	1.829	1.04	4.8	47.2	0.3	<1	16.0	0.16	7.8	14.58	1.8	8.5	2.3

This report supersedes all previous preliminary and final reports with this file number dated prior to the date on this certificate. Signature indicates final approval; preliminary reports are unsigned and should be used for reference only.

BUREAU VERITAS MINERAL LABORATORIES Canada

www.bureauveritas.com/um

Bureau Veritas Commodities Canada Ltd.

9050 Shaughnessy St Vancouver British Columbia V6P 6E5 Canada
PHONE (604) 253-3158

Client: **Kore Mining Ltd.**
Suite 1601 - 277 Thurlow St.
Vancouver British Columbia V6C 0C1 Canada

Project: GC
Report Date: March 17, 2021

CERTIFICATE OF ANALYSIS VAN20002899.1

Method		MA250	MA250	MA250	MA250	MA250	MA250	MA250	MA250	MA250	MA250	MA250	MA250	MA250	MA250	MA250	MA250	MA250	MA250	MA250	MA250
Analyte		Eu	Gd	Tb	Dy	Ho	Er	Tm	Yb	Lu	Hf	Li	Rb	Ta	Nb	Cs	Ga	In	Re	Se	Te
Unit		ppm	ppm	ppm	ppm	ppm	ppm	ppm	ppm	ppm	ppm	ppm	ppm	ppm	ppm	ppm	ppm	ppm	ppm	ppm	ppm
MDL		0.1	0.1	0.1	0.1	0.1	0.1	0.1	0.1	0.1	0.02	0.1	0.1	0.1	0.04	0.1	0.02	0.01	0.002	0.3	0.05
3782663	Drill Core	0.8	3.3	0.4	3.0	0.6	1.6	0.2	1.6	0.2	1.10	23.6	50.4	0.1	2.46	1.8	14.15	0.04	0.002	<0.3	0.39
3782664	Drill Core	1.0	3.1	0.4	2.9	0.5	1.8	0.2	1.6	0.2	0.91	24.5	56.2	0.2	2.62	2.4	16.07	0.05	<0.002	0.3	0.42
3782665	Drill Core	1.1	2.8	0.4	2.5	0.5	1.5	0.2	1.3	0.2	0.88	23.9	64.9	0.1	2.48	2.3	14.49	0.03	0.003	<0.3	0.32
3782666	Drill Core	1.0	3.6	0.4	2.8	0.7	2.2	0.3	2.0	0.2	1.30	24.5	3.2	0.2	2.41	0.6	15.37	0.04	0.005	<0.3	0.45
3782667	Drill Core	1.1	4.1	0.4	3.0	0.7	2.0	0.3	2.1	0.3	1.10	26.3	8.2	0.2	2.72	0.8	16.96	0.05	0.005	0.5	0.23
3782668	Drill Core	0.7	3.1	0.4	2.9	0.7	2.0	0.3	2.2	0.3	2.80	18.6	35.9	0.4	6.65	2.2	10.70	0.04	0.002	<0.3	0.07
3782669	Drill Core	0.7	3.1	0.4	2.6	0.6	1.7	0.3	1.5	0.2	1.48	25.7	23.7	0.3	4.94	1.1	13.02	0.06	<0.002	<0.3	0.15
3782670	Rock Pulp	0.7	2.6	0.2	2.0	0.6	1.6	0.3	1.7	0.3	1.60	1.8	29.7	0.3	4.77	0.3	12.23	0.03	<0.002	<0.3	<0.05
3782671	Drill Core	1.0	3.1	0.3	2.8	0.5	1.4	0.2	1.4	0.2	0.88	36.8	14.2	0.1	2.07	0.8	16.27	0.06	<0.002	0.5	0.17
3782672	Drill Core	1.2	3.8	0.6	2.4	0.4	1.4	0.1	1.4	0.2	1.41	13.6	52.3	0.1	1.98	1.7	14.05	0.06	0.005	0.8	0.25
3782673	Drill Core	0.9	2.9	0.3	1.9	0.5	1.0	0.2	1.4	0.2	1.32	29.5	26.9	<0.1	1.45	1.4	15.97	0.05	<0.002	<0.3	0.16
3782674	Drill Core	0.9	2.8	0.3	1.9	0.4	1.1	0.1	0.9	0.1	0.57	35.5	21.0	<0.1	0.92	0.7	12.82	0.04	0.005	<0.3	0.41
3782675	Drill Core	0.7	1.9	0.2	1.3	0.3	0.8	<0.1	0.8	0.1	0.39	15.4	46.3	<0.1	0.40	1.1	11.13	0.03	<0.002	<0.3	0.88
3782676	Drill Core	0.6	2.5	0.2	1.6	0.3	1.2	0.2	1.0	0.1	1.26	6.2	28.0	<0.1	1.29	1.7	14.82	0.07	0.004	0.7	0.11
3782677	Drill Core	0.6	2.3	0.2	1.7	0.3	1.0	0.2	1.0	0.2	1.51	8.4	35.7	<0.1	1.27	1.1	12.19	0.03	<0.002	<0.3	0.26
3782678	Drill Core	1.0	2.8	0.3	1.9	0.5	8.8	0.2	1.4	0.2	1.99	9.7	55.4	0.1	2.09	2.7	12.76	0.05	0.008	0.5	0.11
3782679	Drill Core	0.9	3.0	0.3	2.0	0.4	1.1	0.2	1.1	0.2	1.10	14.1	63.2	<0.1	1.47	5.1	14.49	0.03	0.005	0.5	0.15
3782680	Rock Pulp	0.6	2.5	0.3	2.4	0.5	1.2	0.2	1.4	0.2	0.86	17.8	40.1	0.2	3.17	2.1	7.63	0.02	0.002	<0.3	1.35
3782681	Drill Core	0.6	1.6	0.2	1.7	0.2	0.8	0.1	0.9	0.1	1.16	11.6	33.0	<0.1	0.92	1.0	13.95	0.03	0.002	<0.3	0.20
3782682	Drill Core	0.7	2.0	0.2	1.4	0.2	0.9	0.1	1.0	0.2	1.35	18.2	29.7	<0.1	1.09	1.0	13.39	0.05	<0.002	<0.3	0.17
3782683	Drill Core	0.6	2.2	0.2	1.4	0.3	0.9	0.1	1.1	0.2	1.30	17.2	38.1	<0.1	1.27	1.0	13.10	0.06	0.002	<0.3	0.19
3782684	Drill Core	0.7	2.8	0.2	1.8	0.4	1.2	0.2	1.2	0.2	1.24	13.6	58.3	0.1	1.56	1.6	14.56	0.06	<0.002	0.3	0.22
3782685	Drill Core	0.8	3.0	0.3	1.7	0.4	1.2	0.2	1.1	0.2	1.22	14.6	54.1	0.1	1.53	1.8	14.69	0.05	<0.002	<0.3	0.23
3782686	Drill Core	0.8	2.1	0.2	1.4	0.3	0.8	0.1	0.9	0.2	1.35	34.5	19.3	0.1	1.96	0.8	14.73	0.05	<0.002	<0.3	0.12
3782687	Drill Core	0.8	2.6	0.2	1.6	0.3	1.2	0.2	1.1	0.2	1.48	28.0	18.5	0.2	2.73	0.6	12.78	0.07	<0.002	<0.3	0.17
3782688	Drill Core	0.7	2.2	0.2	2.0	0.4	1.0	0.1	1.0	0.1	0.83	23.7	28.7	<0.1	1.28	1.3	14.15	0.05	<0.002	<0.3	0.23
3782689	Drill Core	0.8	2.3	0.2	1.4	0.3	0.8	0.2	1.0	0.2	1.00	20.6	27.2	<0.1	0.85	0.9	14.23	0.03	<0.002	<0.3	0.27
3782690	Rock Pulp	0.7	2.4	0.2	2.2	0.5	1.4	0.2	1.5	0.3	1.50	2.3	27.5	0.3	4.58	0.3	11.58	0.02	<0.002	<0.3	<0.05
3782691	Drill Core	0.5	2.0	0.1	1.8	0.3	0.9	0.1	1.0	0.2	0.95	9.8	38.0	<0.1	0.83	1.3	13.84	0.03	<0.002	<0.3	0.21
3782692	Drill Core	0.8	2.0	0.1	1.8	0.3	1.3	0.2	1.2	0.2	1.22	22.4	16.2	<0.1	1.10	0.8	14.42	0.03	0.003	<0.3	0.28

This report supersedes all previous preliminary and final reports with this file number dated prior to the date on this certificate. Signature indicates final approval; preliminary reports are unsigned and should be used for reference only.

BUREAU VERITAS MINERAL LABORATORIES Canada

www.bureauveritas.com/um

Bureau Veritas Commodities Canada Ltd.

9050 Shaughnessy St Vancouver British Columbia V6P 6E5 Canada
PHONE (604) 253-3158

Client: **Kore Mining Ltd.**
Suite 1601 - 277 Thurlow St.
Vancouver British Columbia V6C 0C1 Canada

Project: GC
Report Date: March 17, 2021

CERTIFICATE OF ANALYSIS VAN20002899.1

		Method	MA250
		Analyte	Tl
		Unit	ppm
		MDL	0.05
3782663	Drill Core		0.37
3782664	Drill Core		0.46
3782665	Drill Core		0.45
3782666	Drill Core		<0.05
3782667	Drill Core		0.07
3782668	Drill Core		0.29
3782669	Drill Core		0.17
3782670	Rock Pulp		0.14
3782671	Drill Core		0.15
3782672	Drill Core		0.42
3782673	Drill Core		0.40
3782674	Drill Core		0.19
3782675	Drill Core		0.43
3782676	Drill Core		0.66
3782677	Drill Core		0.41
3782678	Drill Core		0.48
3782679	Drill Core		0.60
3782680	Rock Pulp		0.64
3782681	Drill Core		0.51
3782682	Drill Core		0.42
3782683	Drill Core		0.48
3782684	Drill Core		0.66
3782685	Drill Core		0.68
3782686	Drill Core		0.23
3782687	Drill Core		0.18
3782688	Drill Core		0.52
3782689	Drill Core		0.47
3782690	Rock Pulp		0.14
3782691	Drill Core		0.68
3782692	Drill Core		0.28

This report supersedes all previous preliminary and final reports with this file number dated prior to the date on this certificate. Signature indicates final approval; preliminary reports are unsigned and should be used for reference only.

BUREAU VERITAS MINERAL LABORATORIES Canada

www.bureauveritas.com/um

Bureau Veritas Commodities Canada Ltd.

9050 Shaughnessy St Vancouver British Columbia V6P 6E5 Canada
PHONE (604) 253-3158

Client: **Kore Mining Ltd.**
Suite 1601 - 277 Thurlow St.
Vancouver British Columbia V6C 0C1 Canada

Project: GC
Report Date: March 17, 2021

CERTIFICATE OF ANALYSIS VAN20002899.1

Method		WGHT	FA450	MA250	MA250	MA250	MA250	MA250	MA250	MA250	MA250	MA250	MA250	MA250	MA250	MA250	MA250	MA250	MA250	MA250
Analyte		Wgt	Au	Mo	Cu	Pb	Zn	Ag	Ni	Co	Mn	Fe	As	U	Th	Sr	Cd	Sb	Bi	V	Ca
Unit		kg	ppm	ppm	ppm	ppm	ppm	ppb	ppm	ppm	ppm	%	ppm	ppm	ppm	ppm	ppm	ppm	ppm	ppm	%
MDL		0.01	0.005	0.05	0.1	0.02	0.2	20	0.1	0.2	1	0.01	0.2	0.1	0.1	1	0.02	0.02	0.04	1	0.01
3782693	Drill Core	5.56	<0.005	0.68	33.6	4.40	62.8	166	7.4	15.9	911	4.00	23.8	0.6	2.0	378	0.17	0.31	0.05	128	3.87
3782694	Drill Core	2.08	0.044	0.51	29.7	12.27	71.8	144	7.8	15.6	913	3.72	327.8	0.7	2.3	360	0.31	0.50	0.05	118	3.44
3782695	Drill Core	2.66	<0.005	0.57	32.7	5.22	57.1	109	8.6	16.7	944	3.96	21.3	0.7	2.2	397	0.19	0.28	0.06	134	3.71
3782696	Drill Core	2.81	0.013	1.76	68.6	3.22	81.4	120	8.6	16.6	1079	5.02	21.7	1.3	3.1	255	0.19	0.39	0.05	149	3.11
3782697	Drill Core	2.10	0.009	0.64	60.8	1.82	75.8	200	25.1	23.9	1157	5.06	36.0	0.3	0.8	365	0.24	0.29	<0.04	205	4.33
3782698	Drill Core	2.04	0.231	1.75	77.4	3.69	51.1	466	12.2	21.5	994	4.82	560.5	0.5	1.2	319	0.28	0.81	<0.04	211	4.26
3782699	Drill Core	5.26	0.046	2.38	98.0	5.29	74.8	220	96.1	34.7	1285	5.91	127.1	0.8	1.3	363	0.29	0.72	<0.04	228	6.35
3782700	Rock Pulp	0.07	1.189	15.97	905.4	4251.41	1058.1	82701	13.5	21.6	1087	4.12	30.1	1.5	2.9	481	8.86	72.63	0.47	168	5.03
3782701	Drill Core	3.75	0.011	0.96	84.5	5.12	66.1	296	18.3	21.6	998	5.02	39.6	0.4	1.7	233	0.26	0.38	0.04	186	3.47
3782702	Drill Core	1.42	0.127	0.66	30.9	2.73	41.2	159	11.5	16.2	887	3.69	53.2	1.0	3.3	204	0.26	0.40	<0.04	129	3.90
3782703	Drill Core	1.43	0.225	0.96	64.8	12.88	56.4	338	12.3	14.3	703	3.43	547.9	1.2	3.6	216	0.52	0.69	0.07	123	3.27
3782704	Drill Core	1.79	0.320	1.79	105.6	10.72	48.4	618	17.9	24.2	1259	5.15	110.1	0.9	1.6	276	0.40	0.51	0.04	205	6.38
3782705	Drill Core	1.65	0.308	1.65	89.6	10.26	46.8	436	17.6	24.0	1227	5.13	85.9	0.9	1.7	261	0.32	0.44	<0.04	202	5.94
3782706	Drill Core	1.69	0.131	0.74	30.9	3.45	27.3	206	10.5	12.8	813	3.15	723.1	0.9	2.6	204	0.33	1.19	0.04	110	3.74
3782707	Drill Core	2.49	0.072	0.77	63.3	3.28	58.0	370	12.3	16.4	891	3.60	60.4	0.9	2.6	253	0.15	0.41	<0.04	137	4.02
3782708	Drill Core	3.46	0.192	0.74	57.9	3.67	62.8	312	16.6	19.3	1007	4.09	47.7	0.5	1.7	262	0.12	0.38	<0.04	151	4.41
3782709	Drill Core	1.39	0.078	0.76	30.1	8.75	44.8	204	7.1	8.1	480	2.26	43.1	1.6	4.3	143	0.15	0.29	0.06	59	2.20
3782710	Rock Pulp	0.07	<0.005	4.72	17.7	3.01	33.9	23	11.3	4.3	673	2.48	2.7	1.2	2.8	181	<0.02	0.28	<0.04	32	1.57
3782711	Drill Core	3.52	0.010	0.65	17.8	6.85	37.8	94	3.1	4.6	400	1.92	23.4	1.9	4.8	159	0.13	0.27	<0.04	40	1.91
3782712	Drill Core	1.91	0.059	1.74	103.8	4.64	67.3	313	22.4	25.4	1143	5.16	93.2	0.9	2.0	345	0.18	0.74	<0.04	221	5.69
3782713	Drill Core	2.18	0.042	2.33	92.7	8.90	71.4	558	16.9	18.9	724	4.18	434.2	1.4	3.3	307	0.29	1.12	0.09	164	3.30
3782714	Drill Core	4.85	0.020	0.98	64.7	5.07	58.8	312	64.2	31.5	1135	5.17	114.6	0.5	1.2	347	0.04	0.72	<0.04	204	5.90
3782715	Drill Core	1.77	0.103	2.83	84.8	11.73	115.8	696	21.3	18.3	771	4.57	113.8	2.5	4.5	319	0.52	0.88	0.10	157	3.68
3782716	Drill Core	2.91	0.117	10.07	82.4	10.80	70.9	622	23.0	19.4	701	4.65	145.2	1.8	3.0	308	0.29	1.07	0.08	170	3.31
3782717	Drill Core	2.81	0.131	1.01	108.0	5.37	68.8	456	49.8	35.9	1163	6.19	118.4	0.7	1.5	348	0.10	0.83	<0.04	289	5.93
3782718	Drill Core	3.61	0.175	4.56	76.7	17.56	68.3	383	10.8	17.0	723	3.86	264.5	1.1	2.9	307	0.20	0.90	0.05	139	3.48
3782719	Drill Core	2.55	0.125	3.56	18.0	27.69	72.9	741	5.2	4.6	309	2.00	277.9	2.2	5.0	143	0.26	1.21	0.07	42	1.42
3782720	Rock Pulp	0.07	0.154	3.93	9.1	10.34	73.0	324	22.6	5.2	238	1.04	83.1	3.2	6.4	159	0.69	44.75	0.09	123	12.53
3782721	Drill Core	2.99	0.029	1.20	53.7	11.31	52.3	284	14.8	16.3	850	3.69	65.1	1.3	3.8	363	0.11	0.59	0.04	133	4.85
3782722	Drill Core	1.53	0.013	1.12	20.1	4.61	28.8	89	11.4	9.8	735	3.00	67.3	1.5	4.2	223	<0.02	0.41	<0.04	84	3.72

This report supersedes all previous preliminary and final reports with this file number dated prior to the date on this certificate. Signature indicates final approval; preliminary reports are unsigned and should be used for reference only.

BUREAU VERITAS MINERAL LABORATORIES Canada

www.bureauveritas.com/um

Bureau Veritas Commodities Canada Ltd.

9050 Shaughnessy St Vancouver British Columbia V6P 6E5 Canada
PHONE (604) 253-3158

Client: **Kore Mining Ltd.**
Suite 1601 - 277 Thurlow St.
Vancouver British Columbia V6C 0C1 Canada

Project: GC
Report Date: March 17, 2021

CERTIFICATE OF ANALYSIS VAN20002899.1

Method		MA250	MA250	MA250	MA250	MA250	MA250	MA250	MA250	MA250	MA250	MA250	MA250	MA250	MA250	MA250	MA250	MA250	MA250	MA250	MA250
Analyte		P	La	Cr	Mg	Ba	Ti	Al	Na	K	W	Zr	Sn	Be	Sc	S	Y	Ce	Pr	Nd	Sm
Unit		%	ppm	ppm	%	ppm	%	%	%	%	ppm	ppm	ppm	ppm	ppm	%	ppm	ppm	ppm	ppm	ppm
MDL		0.001	0.1	1	0.01	1	0.001	0.01	0.001	0.01	0.1	0.2	0.1	1	0.1	0.04	0.1	0.02	0.1	0.1	0.1
3782693	Drill Core	0.058	9.1	10	1.32	552	0.162	7.07	2.012	1.12	3.2	45.5	0.4	1	15.9	0.13	7.9	20.26	2.8	12.4	3.0
3782694	Drill Core	0.058	10.1	9	1.27	895	0.206	7.34	2.737	1.61	8.2	53.9	0.6	<1	16.0	0.13	7.8	22.82	3.0	13.8	3.6
3782695	Drill Core	0.055	10.0	9	1.28	871	0.198	7.30	1.797	1.32	2.8	48.6	0.6	<1	16.0	0.08	8.3	22.48	3.1	13.1	3.5
3782696	Drill Core	0.112	17.1	10	1.71	806	0.288	7.04	1.151	1.49	1.9	51.9	0.6	<1	15.6	0.26	10.2	35.02	4.7	20.8	4.2
3782697	Drill Core	0.060	4.8	44	2.21	642	0.169	7.48	1.897	1.65	4.4	17.7	0.3	<1	20.7	0.09	6.3	10.21	1.5	6.7	1.7
3782698	Drill Core	0.070	7.1	16	1.91	648	0.197	7.01	1.940	1.64	13.6	29.2	0.3	<1	20.5	0.74	6.5	14.80	2.1	9.2	2.7
3782699	Drill Core	0.082	8.8	161	3.75	624	0.197	7.64	1.433	1.43	6.1	27.3	0.2	<1	26.4	0.46	8.5	18.26	2.5	10.9	3.0
3782700	Rock Pulp	0.099	10.1	26	1.81	938	0.318	7.90	2.191	1.48	5.3	42.2	1.2	<1	14.8	0.90	13.1	20.05	2.4	11.2	2.1
3782701	Drill Core	0.063	9.0	20	2.03	509	0.193	7.45	2.235	1.62	3.1	27.0	0.3	<1	21.6	0.48	7.1	19.25	2.4	11.5	2.7
3782702	Drill Core	0.050	10.8	16	1.37	536	0.164	6.43	1.399	1.94	6.3	47.2	0.6	<1	14.6	0.48	7.8	22.07	2.8	12.4	2.7
3782703	Drill Core	0.055	10.7	19	1.25	404	0.148	6.48	2.416	1.54	5.4	46.2	0.6	<1	12.1	0.64	7.2	22.94	2.9	12.8	2.8
3782704	Drill Core	0.076	10.7	29	2.06	690	0.197	7.08	1.558	2.15	5.5	31.2	0.5	<1	22.0	1.27	9.0	22.19	2.9	12.9	3.3
3782705	Drill Core	0.077	11.1	30	2.04	495	0.185	7.07	1.354	2.21	4.6	30.6	0.5	<1	21.3	1.24	8.7	22.74	3.0	13.1	2.9
3782706	Drill Core	0.046	9.1	20	1.24	425	0.176	6.35	1.540	1.90	8.8	41.7	0.7	<1	11.9	0.40	6.3	18.95	2.4	10.4	2.3
3782707	Drill Core	0.054	9.4	27	1.38	308	0.151	7.43	1.837	1.77	4.6	39.7	0.7	1	14.3	0.24	6.7	19.65	2.6	10.7	2.1
3782708	Drill Core	0.057	7.6	32	1.62	233	0.136	7.03	1.926	1.39	4.0	32.3	0.5	1	16.5	0.23	7.0	14.99	2.1	9.2	1.9
3782709	Drill Core	0.028	12.8	10	0.70	492	0.117	6.07	0.929	1.80	3.7	61.2	0.9	1	7.8	0.41	7.3	25.22	3.1	11.9	2.7
3782710	Rock Pulp	0.038	11.0	19	0.48	720	0.183	6.65	3.225	1.45	0.4	43.0	2.0	2	5.8	0.04	13.4	21.17	2.3	9.4	2.1
3782711	Drill Core	0.022	14.0	4	0.55	489	0.098	6.10	1.005	1.75	1.7	65.5	0.9	1	6.2	0.20	7.4	27.66	3.4	12.7	2.6
3782712	Drill Core	0.084	12.4	45	2.28	505	0.182	7.21	0.803	1.48	6.3	24.8	0.6	<1	24.2	0.75	9.9	24.84	3.2	14.6	3.4
3782713	Drill Core	0.066	13.5	25	1.55	376	0.172	7.13	2.056	1.40	10.8	42.2	0.6	<1	16.8	1.14	8.0	27.25	3.6	15.1	3.3
3782714	Drill Core	0.082	6.6	212	3.35	400	0.138	6.22	0.742	1.67	5.7	13.3	0.4	<1	27.3	0.47	7.5	13.05	1.8	9.1	1.9
3782715	Drill Core	0.091	21.2	27	1.57	333	0.135	6.80	2.762	0.98	6.5	64.9	0.6	<1	16.6	1.27	11.1	41.06	5.1	20.7	4.0
3782716	Drill Core	0.073	12.8	27	1.43	62	0.124	6.78	2.387	1.07	6.6	43.4	0.5	<1	17.4	2.05	9.1	26.47	3.5	14.2	3.3
3782717	Drill Core	0.101	8.4	78	2.87	574	0.166	6.45	0.593	1.64	5.9	14.6	0.4	<1	31.4	0.55	8.0	16.29	2.3	10.0	2.3
3782718	Drill Core	0.063	12.2	16	1.38	447	0.132	6.28	0.993	1.50	6.4	44.8	0.6	<1	14.6	0.34	8.8	23.76	3.0	12.6	2.9
3782719	Drill Core	0.022	13.9	7	0.61	451	0.087	5.69	0.559	1.88	5.5	80.7	0.9	<1	6.7	0.65	7.9	27.60	3.4	12.9	2.6
3782720	Rock Pulp	0.026	21.2	24	3.69	428	0.110	3.46	0.131	1.07	24.7	29.6	0.8	1	4.1	<0.04	14.3	37.82	4.7	17.8	3.1
3782721	Drill Core	0.064	11.3	28	1.47	360	0.113	6.67	1.390	1.67	3.7	52.7	0.7	<1	15.4	0.56	9.3	22.85	2.9	11.5	2.9
3782722	Drill Core	0.034	11.9	21	1.32	474	0.108	5.65	0.937	1.70	3.9	59.2	0.7	<1	11.0	0.22	7.4	23.38	3.0	12.1	2.6

This report supersedes all previous preliminary and final reports with this file number dated prior to the date on this certificate. Signature indicates final approval; preliminary reports are unsigned and should be used for reference only.

BUREAU VERITAS MINERAL LABORATORIES Canada

www.bureauveritas.com/um

Bureau Veritas Commodities Canada Ltd.

9050 Shaughnessy St Vancouver British Columbia V6P 6E5 Canada
PHONE (604) 253-3158

Client: **Kore Mining Ltd.**
Suite 1601 - 277 Thurlow St.
Vancouver British Columbia V6C 0C1 Canada

Project: GC
Report Date: March 17, 2021

CERTIFICATE OF ANALYSIS VAN20002899.1

Method		MA250	MA250	MA250	MA250	MA250	MA250	MA250	MA250	MA250	MA250	MA250	MA250	MA250	MA250	MA250	MA250	MA250	MA250	MA250	MA250
Analyte		Eu	Gd	Tb	Dy	Ho	Er	Tm	Yb	Lu	Hf	Li	Rb	Ta	Nb	Cs	Ga	In	Re	Se	Te
Unit		ppm	ppm	ppm	ppm	ppm	ppm	ppm	ppm	ppm	ppm	ppm	ppm	ppm	ppm	ppm	ppm	ppm	ppm	ppm	ppm
MDL		0.1	0.1	0.1	0.1	0.1	0.1	0.1	0.1	0.1	0.02	0.1	0.1	0.1	0.04	0.1	0.02	0.01	0.002	0.3	0.05
3782693	Drill Core	0.8	2.6	0.3	1.7	0.3	0.9	0.2	0.9	0.2	1.43	16.7	26.8	<0.1	1.20	0.8	13.30	0.04	<0.002	<0.3	0.17
3782694	Drill Core	0.8	2.9	0.2	1.8	0.4	1.0	0.1	1.2	0.2	1.59	5.4	41.1	0.1	1.69	1.0	14.08	0.05	0.002	<0.3	0.18
3782695	Drill Core	0.8	2.8	0.3	2.0	0.4	1.1	0.2	1.1	0.1	1.30	18.0	27.7	<0.1	1.42	0.8	13.84	0.05	0.002	<0.3	0.18
3782696	Drill Core	1.2	3.7	0.4	2.7	0.4	1.2	0.2	1.1	0.2	1.62	26.3	37.8	0.1	2.18	1.2	15.21	0.07	<0.002	<0.3	0.16
3782697	Drill Core	0.5	2.0	0.1	1.5	0.2	0.8	0.1	0.8	0.1	0.65	11.4	33.9	<0.1	0.60	1.0	13.99	0.04	<0.002	<0.3	0.27
3782698	Drill Core	0.7	2.2	0.2	1.5	0.3	0.9	0.1	0.9	0.1	0.99	7.3	41.6	<0.1	1.01	1.0	12.82	0.03	0.003	<0.3	0.18
3782699	Drill Core	0.6	2.4	0.2	2.0	0.3	1.0	0.1	0.8	0.1	0.78	24.4	50.3	<0.1	0.71	1.0	14.09	0.04	0.005	<0.3	0.71
3782700	Rock Pulp	0.7	2.9	0.3	2.2	0.5	1.5	0.2	1.6	0.2	1.43	21.6	50.3	0.1	2.23	2.9	15.59	0.09	0.047	1.3	0.55
3782701	Drill Core	0.8	2.1	0.2	1.6	0.4	0.8	0.2	0.9	0.2	0.89	10.7	47.3	<0.1	1.17	1.0	14.70	0.04	<0.002	<0.3	0.20
3782702	Drill Core	0.7	2.5	0.2	1.7	0.3	0.9	0.1	1.3	0.2	1.43	5.1	45.5	0.1	1.81	1.2	12.84	0.05	<0.002	<0.3	0.18
3782703	Drill Core	0.6	1.8	0.2	1.4	0.2	0.8	0.2	0.9	0.2	1.48	2.8	49.8	0.1	1.85	1.0	11.62	0.03	<0.002	<0.3	0.25
3782704	Drill Core	0.9	2.5	0.2	1.9	0.4	1.0	0.2	1.0	0.2	0.88	3.8	69.8	<0.1	0.87	1.5	13.09	0.06	<0.002	0.6	0.34
3782705	Drill Core	1.0	2.6	0.2	1.8	0.4	1.1	0.1	1.1	0.2	0.91	4.1	71.6	<0.1	0.83	1.5	12.95	0.04	0.003	0.3	0.38
3782706	Drill Core	0.6	1.8	0.1	1.3	0.3	0.8	0.1	0.9	0.2	1.37	2.4	54.3	0.1	1.71	1.2	12.35	0.05	<0.002	0.3	0.22
3782707	Drill Core	0.8	2.2	0.3	1.6	0.3	1.0	<0.1	1.0	0.1	1.37	8.5	45.9	<0.1	1.34	1.1	13.59	0.04	0.002	<0.3	0.22
3782708	Drill Core	0.7	1.9	0.3	1.7	0.3	0.7	0.2	1.0	0.1	0.92	12.7	29.8	<0.1	0.98	0.8	13.31	0.04	0.002	<0.3	0.28
3782709	Drill Core	0.4	1.7	0.2	1.4	0.3	0.8	0.1	1.2	0.2	2.10	5.7	52.7	0.2	2.03	1.3	10.41	0.03	<0.002	0.4	0.10
3782710	Rock Pulp	0.7	2.0	0.4	2.3	0.5	1.5	0.2	1.8	0.3	1.53	2.7	27.6	0.3	4.66	0.3	11.76	0.02	<0.002	<0.3	<0.05
3782711	Drill Core	0.6	2.2	0.2	1.5	0.3	1.0	0.1	1.1	0.2	1.89	5.9	50.3	0.1	1.82	1.5	11.10	0.03	0.006	<0.3	0.09
3782712	Drill Core	1.0	2.8	0.3	2.3	0.5	1.3	0.2	1.0	0.1	0.67	13.7	52.8	<0.1	1.06	5.7	13.14	0.05	0.006	<0.3	0.41
3782713	Drill Core	0.7	2.8	0.3	2.0	0.3	1.1	0.1	1.1	0.1	1.32	6.1	46.6	0.1	1.77	5.2	13.02	0.04	0.006	0.6	0.14
3782714	Drill Core	0.7	2.1	0.2	1.7	0.3	1.0	0.1	0.8	0.1	0.48	11.1	63.0	<0.1	0.47	2.3	11.50	0.04	0.003	<0.3	0.61
3782715	Drill Core	1.1	3.6	0.5	2.5	0.5	1.2	0.2	1.5	0.2	1.97	5.8	33.5	<0.1	1.68	2.3	11.75	0.04	0.009	1.0	0.26
3782716	Drill Core	0.9	2.2	0.3	2.2	0.4	0.9	0.1	1.1	0.2	1.10	7.2	35.0	<0.1	1.17	3.0	12.39	0.03	0.002	1.4	0.23
3782717	Drill Core	0.7	2.5	0.3	1.9	0.3	0.8	0.1	0.9	0.1	0.44	11.6	60.0	<0.1	0.59	2.8	12.37	0.04	0.002	0.3	0.46
3782718	Drill Core	0.9	2.2	0.3	1.7	0.3	1.2	0.1	1.2	0.2	1.33	9.1	48.9	<0.1	1.22	2.7	11.52	0.03	0.004	<0.3	0.16
3782719	Drill Core	0.4	2.4	0.3	1.4	0.3	0.9	0.2	1.3	0.2	2.24	7.0	58.7	0.1	1.90	2.8	10.81	0.03	0.004	0.4	0.06
3782720	Rock Pulp	0.6	2.6	0.4	2.4	0.5	1.2	0.2	1.3	0.2	0.93	17.5	40.2	0.2	3.05	2.1	7.38	<0.01	<0.002	0.5	1.43
3782721	Drill Core	0.6	2.7	0.3	1.9	0.4	1.1	0.2	1.1	0.2	1.57	6.9	49.6	<0.1	1.33	1.1	11.38	0.04	<0.002	<0.3	0.26
3782722	Drill Core	0.5	2.5	0.2	1.5	0.3	0.8	0.1	1.2	0.2	1.84	4.3	56.0	0.1	1.61	1.5	9.90	0.02	0.005	<0.3	0.24

This report supersedes all previous preliminary and final reports with this file number dated prior to the date on this certificate. Signature indicates final approval; preliminary reports are unsigned and should be used for reference only.

BUREAU VERITAS MINERAL LABORATORIES Canada

www.bureauveritas.com/um

Bureau Veritas Commodities Canada Ltd.

9050 Shaughnessy St Vancouver British Columbia V6P 6E5 Canada
PHONE (604) 253-3158

Client: **Kore Mining Ltd.**
Suite 1601 - 277 Thurlow St.
Vancouver British Columbia V6C 0C1 Canada

Project: GC
Report Date: March 17, 2021

CERTIFICATE OF ANALYSIS VAN20002899.1

		Method	MA250
		Analyte	Tl
		Unit	ppm
		MDL	0.05
3782693	Drill Core		0.33
3782694	Drill Core		0.47
3782695	Drill Core		0.33
3782696	Drill Core		0.34
3782697	Drill Core		0.55
3782698	Drill Core		0.53
3782699	Drill Core		0.42
3782700	Rock Pulp		0.56
3782701	Drill Core		0.50
3782702	Drill Core		0.59
3782703	Drill Core		0.48
3782704	Drill Core		0.63
3782705	Drill Core		0.62
3782706	Drill Core		0.63
3782707	Drill Core		0.58
3782708	Drill Core		0.48
3782709	Drill Core		0.55
3782710	Rock Pulp		0.14
3782711	Drill Core		0.58
3782712	Drill Core		0.52
3782713	Drill Core		0.54
3782714	Drill Core		0.63
3782715	Drill Core		0.41
3782716	Drill Core		0.52
3782717	Drill Core		0.59
3782718	Drill Core		0.46
3782719	Drill Core		0.52
3782720	Rock Pulp		0.66
3782721	Drill Core		0.57
3782722	Drill Core		0.49

This report supersedes all previous preliminary and final reports with this file number dated prior to the date on this certificate. Signature indicates final approval; preliminary reports are unsigned and should be used for reference only.

BUREAU VERITAS MINERAL LABORATORIES Canada

www.bureauveritas.com/um

Bureau Veritas Commodities Canada Ltd.

9050 Shaughnessy St Vancouver British Columbia V6P 6E5 Canada
PHONE (604) 253-3158

Client: **Kore Mining Ltd.**
Suite 1601 - 277 Thurlow St.
Vancouver British Columbia V6C 0C1 Canada

Project: GC
Report Date: March 17, 2021

CERTIFICATE OF ANALYSIS VAN20002899.1

Method		WGHT	FA450	MA250	MA250	MA250	MA250	MA250	MA250	MA250	MA250	MA250	MA250	MA250	MA250	MA250	MA250	MA250	MA250	MA250
Analyte		Wgt	Au	Mo	Cu	Pb	Zn	Ag	Ni	Co	Mn	Fe	As	U	Th	Sr	Cd	Sb	Bi	V	Ca
Unit		kg	ppm	ppm	ppm	ppm	ppm	ppb	ppm	ppm	ppm	%	ppm	ppm	ppm	ppm	ppm	ppm	ppm	ppm	%
MDL		0.01	0.005	0.05	0.1	0.02	0.2	20	0.1	0.2	1	0.01	0.2	0.1	0.1	1	0.02	0.02	0.04	1	0.01
3782723	Drill Core	2.30	0.252	1.24	64.4	8.75	50.6	645	11.4	12.5	637	3.54	116.6	1.7	4.4	199	0.15	0.44	0.08	114	3.10
3782724	Drill Core	2.24	0.240	0.75	50.8	4.32	57.0	332	14.6	18.2	1011	4.13	96.3	0.4	1.4	274	0.08	0.46	<0.04	149	4.32
3782725	Drill Core	2.67	0.065	1.05	58.0	4.74	61.6	323	15.6	19.6	1062	4.35	112.2	0.4	1.4	277	0.06	0.37	<0.04	158	4.53
3782726	Drill Core	1.75	1.953	0.78	49.7	7.59	44.5	12917	17.6	20.2	1064	4.42	869.5	0.5	1.2	246	0.12	1.37	<0.04	154	5.27
3782727	Drill Core	4.55	0.434	0.75	49.3	4.41	61.0	332	17.1	19.2	1222	4.20	212.7	0.4	1.3	279	0.16	0.46	<0.04	161	5.14
3782728	Drill Core	1.74	0.232	1.05	61.5	23.49	43.6	427	15.2	19.0	973	4.13	425.7	0.6	1.8	242	0.09	0.81	<0.04	173	4.99
3782729	Drill Core	4.06	0.008	1.06	53.9	3.34	46.7	343	11.8	14.4	818	3.46	33.1	0.9	2.7	280	0.04	0.38	<0.04	116	3.31
3782730	Rock Pulp	0.06	<0.005	4.68	18.3	3.34	36.4	<20	11.9	4.4	686	2.54	3.2	1.3	2.7	188	<0.02	0.22	<0.04	34	1.59
3782731	Drill Core	3.97	0.360	0.52	53.8	6.93	47.3	424	9.3	12.0	712	3.15	48.6	1.5	4.6	246	<0.02	0.27	0.05	102	3.03
3782732	Drill Core	1.88	0.044	0.74	42.6	12.08	47.4	280	8.5	11.2	737	3.08	117.7	1.7	5.0	205	0.04	0.43	<0.04	95	3.37
3782733	Drill Core	1.68	0.006	0.63	15.2	3.10	27.2	85	3.6	3.4	404	1.70	41.3	1.3	4.0	136	0.05	0.27	<0.04	34	1.72
3782734	Drill Core	2.99	0.020	0.61	96.0	6.79	68.3	417	18.6	22.2	1092	4.57	53.0	0.9	2.7	290	0.22	0.34	<0.04	199	3.93
3782735	Drill Core	4.52	0.027	0.60	112.7	5.17	65.6	373	17.5	28.2	1204	5.69	121.2	0.7	2.0	333	0.30	0.58	<0.04	250	3.54
3782736	Drill Core	4.64	0.009	0.59	129.0	7.86	74.0	376	15.3	26.7	1171	6.07	65.9	0.6	2.0	299	0.14	0.57	<0.04	256	3.02
3782737	Drill Core	3.47	0.020	0.37	107.3	3.53	67.4	484	21.4	27.0	1147	5.62	134.1	0.5	1.9	328	0.14	0.50	<0.04	224	4.03
3782738	Drill Core	0.88	0.164	0.97	78.4	8.73	79.0	476	26.5	23.7	1115	4.98	622.6	0.7	2.4	320	0.33	0.89	<0.04	179	3.96
3782739	Drill Core	1.41	0.428	1.84	63.9	26.67	59.9	434	21.4	24.6	1119	5.18	996.4	0.8	1.9	335	0.23	1.51	<0.04	210	4.30
3782740	Rock Pulp	0.06	1.163	14.75	920.0	4552.94	1099.8	89607	13.9	21.7	1134	4.28	32.1	1.7	3.4	516	9.08	76.42	0.48	178	5.15
3782741	Drill Core	3.01	0.140	4.93	123.0	20.16	81.9	492	24.9	25.4	1006	5.41	352.2	2.1	1.8	246	0.46	1.32	<0.04	228	4.93
3782742	Drill Core	3.45	0.014	1.17	99.9	5.04	63.9	62	70.8	33.5	1418	5.40	44.7	0.9	1.2	144	0.07	2.78	<0.04	211	8.21
3782743	Drill Core	5.72	0.036	2.56	162.3	4.04	62.9	103	31.0	32.1	1062	6.31	30.8	1.4	1.6	176	0.07	2.10	0.05	265	4.92
3782744	Drill Core	2.56	<0.005	1.24	84.6	6.45	63.7	175	16.3	22.6	1133	5.01	22.8	0.5	1.2	296	0.07	1.07	0.04	199	4.36
3782745	Drill Core	1.97	<0.005	0.54	61.0	5.33	51.1	242	9.6	12.0	691	3.12	23.2	1.2	3.9	214	0.08	0.43	0.06	95	3.19
3782746	Drill Core	1.90	0.014	0.66	63.3	6.59	51.2	229	10.6	11.8	703	3.25	23.0	1.3	3.9	211	0.07	0.45	0.08	102	3.22
3782747	Drill Core	2.10	0.022	3.34	39.1	8.23	52.8	210	7.2	7.8	591	2.48	33.9	2.0	4.7	199	0.29	0.65	0.08	64	2.56
3782748	Drill Core	2.92	0.021	0.77	31.4	3.52	55.0	57	7.4	16.4	910	4.26	46.8	0.6	1.8	312	0.10	0.59	0.04	137	3.45
3782749	Drill Core	5.31	0.054	0.56	38.1	3.61	59.9	290	7.3	17.9	864	4.22	232.7	0.5	1.2	210	0.10	0.58	<0.04	155	3.79
3782750	Rock Pulp	0.06	<0.005	4.44	19.7	2.79	36.8	<20	11.1	4.2	675	2.50	2.9	1.1	2.5	180	0.02	0.26	0.05	32	1.55
3782751	Drill Core	1.98	0.014	0.92	15.5	8.32	40.3	128	4.3	8.1	699	2.86	41.6	1.2	3.2	180	0.14	0.54	0.04	70	3.24
3782752	Drill Core	3.18	0.248	1.48	44.2	6.18	65.4	437	14.7	14.4	659	3.49	729.7	1.3	2.8	210	0.31	1.84	0.06	112	2.82

This report supersedes all previous preliminary and final reports with this file number dated prior to the date on this certificate. Signature indicates final approval; preliminary reports are unsigned and should be used for reference only.

BUREAU VERITAS MINERAL LABORATORIES Canada

www.bureauveritas.com/um

Bureau Veritas Commodities Canada Ltd.

9050 Shaughnessy St Vancouver British Columbia V6P 6E5 Canada
PHONE (604) 253-3158

Client: **Kore Mining Ltd.**
Suite 1601 - 277 Thurlow St.
Vancouver British Columbia V6C 0C1 Canada

Project: GC
Report Date: March 17, 2021

CERTIFICATE OF ANALYSIS VAN20002899.1

Method		MA250	MA250	MA250	MA250	MA250	MA250	MA250	MA250	MA250	MA250	MA250	MA250	MA250	MA250	MA250	MA250	MA250	MA250	MA250	MA250
Analyte		P	La	Cr	Mg	Ba	Ti	Al	Na	K	W	Zr	Sn	Be	Sc	S	Y	Ce	Pr	Nd	Sm
Unit		%	ppm	ppm	%	ppm	%	%	%	%	ppm	ppm	ppm	ppm	ppm	%	ppm	ppm	ppm	ppm	ppm
MDL		0.001	0.1	1	0.01	1	0.001	0.01	0.001	0.01	0.1	0.2	0.1	1	0.1	0.04	0.1	0.02	0.1	0.1	0.1
3782723	Drill Core	0.049	15.7	19	1.31	608	0.125	7.16	1.806	2.19	3.6	68.8	1.0	<1	13.3	0.81	8.8	31.59	3.9	15.6	3.4
3782724	Drill Core	0.054	7.1	28	1.77	357	0.103	6.88	1.537	1.66	3.1	26.1	0.6	1	15.9	0.35	6.5	13.62	1.9	7.7	2.0
3782725	Drill Core	0.056	7.1	32	1.81	371	0.113	7.12	1.589	1.78	3.5	30.4	0.4	<1	16.7	0.39	6.5	14.48	1.9	8.9	2.2
3782726	Drill Core	0.051	7.0	31	1.73	501	0.128	6.80	1.109	2.55	5.9	27.2	0.5	<1	16.5	0.93	6.4	14.12	2.0	8.9	2.0
3782727	Drill Core	0.057	6.6	34	1.72	344	0.127	6.94	1.713	1.83	4.4	27.4	0.4	<1	17.0	0.35	5.8	12.92	2.0	8.2	1.9
3782728	Drill Core	0.057	8.1	29	1.74	456	0.142	7.13	1.532	2.53	5.7	39.2	0.6	<1	16.4	0.49	6.7	16.04	2.2	10.0	2.5
3782729	Drill Core	0.048	10.5	20	1.49	281	0.107	7.19	2.397	1.19	3.1	44.2	0.5	<1	13.3	0.17	6.9	20.47	2.6	11.5	2.2
3782730	Rock Pulp	0.038	11.3	20	0.49	747	0.190	6.76	3.317	1.49	0.4	46.6	2.0	<1	5.8	0.04	13.8	21.38	2.3	11.0	2.4
3782731	Drill Core	0.048	15.1	17	1.26	338	0.114	7.04	2.173	1.53	2.6	63.9	0.6	1	11.9	0.36	7.5	28.64	3.3	14.5	2.7
3782732	Drill Core	0.047	13.3	17	1.20	387	0.104	6.66	2.065	1.84	3.3	78.9	0.5	<1	10.2	0.49	7.7	25.40	2.9	11.6	2.3
3782733	Drill Core	0.043	10.9	7	0.58	209	0.075	4.43	1.851	0.94	2.1	52.3	0.6	<1	3.9	0.11	5.4	19.00	2.3	7.6	1.8
3782734	Drill Core	0.073	12.0	34	2.18	742	0.151	6.97	1.889	1.87	4.2	33.6	0.6	<1	18.7	0.26	8.2	23.35	3.0	12.6	3.3
3782735	Drill Core	0.083	11.9	26	3.19	1862	0.150	7.25	0.649	2.96	3.6	27.2	0.7	<1	24.2	0.19	8.0	24.43	3.3	15.0	3.5
3782736	Drill Core	0.095	11.6	26	3.11	1752	0.133	7.27	1.145	2.60	1.7	31.2	0.7	<1	22.7	0.18	7.8	24.42	3.1	15.1	3.3
3782737	Drill Core	0.079	11.8	36	2.97	1043	0.145	7.07	1.838	1.95	5.0	18.9	0.6	1	23.4	0.26	7.9	23.76	3.3	14.6	3.1
3782738	Drill Core	0.080	13.8	34	2.24	302	0.166	6.81	3.082	1.43	10.6	29.1	0.6	<1	18.3	0.40	9.9	26.43	3.7	15.5	3.7
3782739	Drill Core	0.083	12.6	41	2.15	290	0.166	6.91	3.067	1.45	8.8	30.7	0.6	<1	20.2	0.95	9.5	24.54	3.3	14.5	3.1
3782740	Rock Pulp	0.106	10.9	25	1.88	969	0.322	8.06	2.308	1.51	5.4	43.0	1.4	<1	15.9	0.97	13.8	21.14	2.6	12.0	2.6
3782741	Drill Core	0.085	9.1	33	1.78	304	0.163	6.80	1.614	2.50	7.0	59.7	0.6	<1	18.9	2.04	9.7	18.35	2.5	13.2	2.7
3782742	Drill Core	0.073	7.2	275	3.94	407	0.265	6.34	0.130	1.03	2.8	24.7	0.5	<1	30.7	0.95	8.1	15.37	2.0	9.0	2.2
3782743	Drill Core	0.091	8.1	74	2.34	236	0.439	7.66	0.410	1.60	4.6	41.6	0.8	<1	25.0	2.38	9.6	19.01	2.6	11.6	2.9
3782744	Drill Core	0.073	6.6	29	1.95	204	0.342	6.89	1.377	1.01	1.8	28.7	0.6	<1	20.1	0.99	8.2	15.76	2.1	9.3	2.3
3782745	Drill Core	0.064	11.3	15	1.09	307	0.159	6.35	1.877	1.40	4.1	67.4	0.7	<1	10.4	0.33	8.7	24.49	3.0	12.2	2.6
3782746	Drill Core	0.063	12.0	17	1.10	339	0.166	6.37	1.891	1.47	4.5	70.8	0.7	<1	10.7	0.41	8.6	26.10	3.2	13.0	2.8
3782747	Drill Core	0.051	12.7	9	0.81	422	0.129	5.66	1.306	1.48	3.0	87.4	0.8	<1	7.7	0.61	9.4	28.87	3.6	14.8	3.2
3782748	Drill Core	0.051	6.5	13	1.57	786	0.248	7.03	2.059	0.95	3.6	44.7	0.7	<1	16.2	0.11	8.9	15.97	2.1	9.1	2.3
3782749	Drill Core	0.053	5.7	13	1.40	350	0.198	6.63	1.427	1.33	4.5	34.5	0.5	<1	16.2	0.34	7.8	13.59	1.8	7.9	2.0
3782750	Rock Pulp	0.036	10.0	20	0.48	707	0.180	6.52	3.236	1.44	0.4	47.5	2.0	<1	5.8	<0.04	14.0	20.47	2.4	9.5	2.1
3782751	Drill Core	0.036	10.0	9	0.79	319	0.126	5.72	1.305	1.55	2.9	84.4	0.8	<1	9.8	0.53	8.4	22.88	2.9	12.2	2.8
3782752	Drill Core	0.056	10.7	32	1.27	302	0.150	6.29	0.726	2.26	7.8	66.0	0.8	<1	13.0	0.97	8.6	24.21	3.1	13.1	2.9

This report supersedes all previous preliminary and final reports with this file number dated prior to the date on this certificate. Signature indicates final approval; preliminary reports are unsigned and should be used for reference only.

BUREAU VERITAS MINERAL LABORATORIES Canada

www.bureauveritas.com/um

Bureau Veritas Commodities Canada Ltd.

9050 Shaughnessy St Vancouver British Columbia V6P 6E5 Canada
PHONE (604) 253-3158

Client: **Kore Mining Ltd.**
Suite 1601 - 277 Thurlow St.
Vancouver British Columbia V6C 0C1 Canada

Project: GC
Report Date: March 17, 2021

CERTIFICATE OF ANALYSIS VAN20002899.1

Method		MA250	MA250	MA250	MA250	MA250	MA250	MA250	MA250	MA250	MA250	MA250	MA250	MA250	MA250	MA250	MA250	MA250	MA250	MA250	MA250
Analyte		Eu	Gd	Tb	Dy	Ho	Er	Tm	Yb	Lu	Hf	Li	Rb	Ta	Nb	Cs	Ga	In	Re	Se	Te
Unit		ppm	ppm	ppm	ppm	ppm	ppm	ppm	ppm	ppm	ppm	ppm	ppm	ppm	ppm	ppm	ppm	ppm	ppm	ppm	ppm
MDL		0.1	0.1	0.1	0.1	0.1	0.1	0.1	0.1	0.1	0.02	0.1	0.1	0.1	0.04	0.1	0.02	0.01	0.002	0.3	0.05
3782723	Drill Core	0.7	2.4	0.3	2.2	0.3	0.9	0.2	1.4	0.2	1.99	5.5	60.7	0.1	1.62	1.4	13.11	0.03	0.006	<0.3	0.11
3782724	Drill Core	0.7	1.6	0.2	1.4	0.3	0.8	0.1	0.9	0.1	0.73	8.7	36.0	<0.1	0.60	1.0	13.72	0.02	0.003	<0.3	0.31
3782725	Drill Core	0.7	2.3	0.2	1.4	0.3	0.8	0.1	0.8	0.1	0.83	8.8	38.7	<0.1	0.72	1.1	14.73	0.04	0.004	<0.3	0.22
3782726	Drill Core	0.6	1.9	0.2	1.2	0.3	0.7	0.1	0.8	0.1	0.90	2.5	60.7	<0.1	0.73	1.3	12.83	0.01	0.004	0.6	0.33
3782727	Drill Core	0.5	1.9	0.2	1.1	0.3	0.9	0.1	0.8	0.1	0.83	7.3	42.9	<0.1	0.69	1.0	14.13	0.02	<0.002	<0.3	0.31
3782728	Drill Core	0.7	2.2	0.2	1.5	0.3	0.9	0.2	0.9	0.1	0.93	3.4	56.6	<0.1	0.99	1.3	14.37	0.01	<0.002	0.4	0.31
3782729	Drill Core	0.6	2.1	0.2	1.4	0.4	0.9	0.1	1.0	0.1	1.22	13.0	33.2	<0.1	1.01	0.8	12.56	<0.01	0.005	<0.3	0.17
3782730	Rock Pulp	0.6	3.0	0.3	2.4	0.5	1.9	0.3	1.9	0.3	1.63	2.6	28.4	0.3	5.00	0.3	12.24	<0.01	<0.002	<0.3	0.07
3782731	Drill Core	0.6	2.1	0.2	1.6	0.3	0.9	0.2	1.1	0.2	1.96	9.1	46.5	0.1	1.53	1.0	12.54	<0.01	<0.002	<0.3	0.17
3782732	Drill Core	0.5	1.7	0.2	1.7	0.3	1.0	0.2	1.2	0.2	2.16	4.0	51.1	0.1	1.49	1.7	12.29	<0.01	0.004	<0.3	0.19
3782733	Drill Core	0.4	1.1	0.1	1.2	0.2	0.6	0.1	0.9	0.1	1.60	2.0	30.1	0.1	1.69	0.7	7.46	<0.01	<0.002	<0.3	0.07
3782734	Drill Core	0.9	2.2	0.2	1.5	0.2	0.9	0.2	0.9	0.1	1.03	4.4	59.9	<0.1	0.98	1.2	13.02	<0.01	<0.002	<0.3	0.37
3782735	Drill Core	0.9	3.4	0.3	2.0	0.3	1.0	0.2	0.9	0.1	0.82	10.4	88.7	<0.1	0.50	1.9	13.19	<0.01	0.004	0.4	0.42
3782736	Drill Core	0.9	3.0	0.3	1.9	0.4	1.0	0.2	1.0	0.1	0.92	15.1	63.9	<0.1	0.49	1.8	14.40	0.02	0.003	<0.3	0.25
3782737	Drill Core	0.9	2.8	0.3	1.8	0.3	1.0	<0.1	0.9	0.1	0.69	4.9	69.6	<0.1	0.59	1.2	12.40	0.01	0.004	<0.3	0.38
3782738	Drill Core	1.0	3.4	0.3	2.5	0.4	1.0	0.1	1.2	0.2	1.13	2.0	57.9	<0.1	1.28	0.7	13.39	<0.01	<0.002	<0.3	0.31
3782739	Drill Core	1.0	2.5	0.3	2.1	0.4	1.1	0.1	0.9	0.1	0.81	1.9	58.7	<0.1	0.98	0.7	13.97	<0.01	0.004	0.5	0.26
3782740	Rock Pulp	0.7	3.1	0.4	2.7	0.6	1.5	0.2	1.7	0.2	1.33	23.4	51.5	0.2	2.23	3.1	15.57	0.08	0.045	1.8	0.62
3782741	Drill Core	0.8	2.7	0.3	1.8	0.4	1.0	0.2	1.5	0.2	1.59	3.1	57.1	<0.1	1.07	1.3	14.28	0.01	0.014	0.7	0.21
3782742	Drill Core	0.6	2.0	0.3	1.7	0.3	0.9	0.1	0.8	0.1	0.73	49.5	34.5	0.2	1.59	1.0	11.84	0.05	<0.002	<0.3	<0.05
3782743	Drill Core	0.9	2.5	0.3	2.1	0.4	1.1	0.2	1.1	0.2	1.16	53.0	28.3	0.2	2.53	1.4	16.12	0.05	0.003	0.5	<0.05
3782744	Drill Core	0.7	2.2	0.3	1.8	0.3	1.0	0.1	0.9	0.1	0.83	48.0	25.2	0.1	1.90	1.1	14.58	0.04	<0.002	<0.3	<0.05
3782745	Drill Core	0.6	2.1	0.3	1.6	0.3	1.0	0.2	1.2	0.2	2.02	8.3	38.4	0.2	2.62	0.9	12.24	0.03	<0.002	<0.3	<0.05
3782746	Drill Core	0.6	2.3	0.3	1.7	0.3	1.0	0.2	1.2	0.2	2.09	8.7	38.9	0.2	2.76	0.9	12.38	0.03	<0.002	<0.3	<0.05
3782747	Drill Core	0.7	2.4	0.3	1.8	0.4	1.1	0.2	1.3	0.2	2.48	5.2	41.1	0.2	2.71	1.7	11.52	0.04	0.007	0.6	<0.05
3782748	Drill Core	0.6	2.1	0.3	1.8	0.4	1.0	0.2	1.1	0.2	1.22	17.5	21.7	0.1	1.78	1.1	14.34	0.04	<0.002	<0.3	<0.05
3782749	Drill Core	0.6	1.9	0.2	1.5	0.3	0.9	0.1	0.9	0.1	0.94	12.7	27.7	<0.1	1.09	1.1	13.80	0.04	<0.002	<0.3	<0.05
3782750	Rock Pulp	0.6	2.1	0.3	2.3	0.5	1.5	0.2	1.6	0.3	1.49	2.5	29.5	0.3	4.92	0.3	12.58	0.03	<0.002	<0.3	<0.05
3782751	Drill Core	0.6	2.3	0.3	1.6	0.3	1.0	0.2	1.3	0.2	2.32	4.8	44.8	0.1	1.63	1.2	11.12	0.04	<0.002	<0.3	<0.05
3782752	Drill Core	0.7	2.4	0.3	1.7	0.3	1.0	0.2	1.1	0.2	1.77	10.0	63.8	0.1	1.69	3.0	13.35	0.04	0.002	0.6	0.06

This report supersedes all previous preliminary and final reports with this file number dated prior to the date on this certificate. Signature indicates final approval; preliminary reports are unsigned and should be used for reference only.

BUREAU VERITAS MINERAL LABORATORIES Canada

www.bureauveritas.com/um

Bureau Veritas Commodities Canada Ltd.

9050 Shaughnessy St Vancouver British Columbia V6P 6E5 Canada
PHONE (604) 253-3158

Client: **Kore Mining Ltd.**
Suite 1601 - 277 Thurlow St.
Vancouver British Columbia V6C 0C1 Canada

Project: GC
Report Date: March 17, 2021

CERTIFICATE OF ANALYSIS VAN20002899.1

		Method	MA250
		Analyte	Tl
		Unit	ppm
		MDL	0.05
3782723	Drill Core		0.60
3782724	Drill Core		0.57
3782725	Drill Core		0.60
3782726	Drill Core		0.82
3782727	Drill Core		0.60
3782728	Drill Core		0.76
3782729	Drill Core		0.37
3782730	Rock Pulp		0.13
3782731	Drill Core		0.45
3782732	Drill Core		0.50
3782733	Drill Core		0.23
3782734	Drill Core		0.50
3782735	Drill Core		0.68
3782736	Drill Core		0.62
3782737	Drill Core		0.61
3782738	Drill Core		0.48
3782739	Drill Core		0.50
3782740	Rock Pulp		0.64
3782741	Drill Core		0.68
3782742	Drill Core		0.24
3782743	Drill Core		0.40
3782744	Drill Core		0.37
3782745	Drill Core		0.42
3782746	Drill Core		0.44
3782747	Drill Core		0.42
3782748	Drill Core		0.27
3782749	Drill Core		0.41
3782750	Rock Pulp		0.14
3782751	Drill Core		0.45
3782752	Drill Core		0.64

This report supersedes all previous preliminary and final reports with this file number dated prior to the date on this certificate. Signature indicates final approval; preliminary reports are unsigned and should be used for reference only.

BUREAU VERITAS MINERAL LABORATORIES Canada

www.bureauveritas.com/um

Bureau Veritas Commodities Canada Ltd.

9050 Shaughnessy St Vancouver British Columbia V6P 6E5 Canada
PHONE (604) 253-3158

Client: **Kore Mining Ltd.**
Suite 1601 - 277 Thurlow St.
Vancouver British Columbia V6C 0C1 Canada

Project: GC
Report Date: March 17, 2021

CERTIFICATE OF ANALYSIS VAN20002899.1

Method		WGHT	FA450	MA250	MA250	MA250	MA250	MA250	MA250	MA250	MA250	MA250	MA250	MA250	MA250	MA250	MA250	MA250	MA250	MA250
Analyte		Wgt	Au	Mo	Cu	Pb	Zn	Ag	Ni	Co	Mn	Fe	As	U	Th	Sr	Cd	Sb	Bi	V	Ca
Unit		kg	ppm	ppm	ppm	ppm	ppm	ppb	ppm	ppm	ppm	%	ppm	ppm	ppm	ppm	ppm	ppm	ppm	ppm	%
MDL		0.01	0.005	0.05	0.1	0.02	0.2	20	0.1	0.2	1	0.01	0.2	0.1	0.1	1	0.02	0.02	0.04	1	0.01
3782753	Drill Core	3.62	0.276	1.32	80.8	7.50	65.1	899	18.8	22.9	1163	5.32	494.9	0.7	1.6	361	0.21	2.76	<0.04	193	6.47
3782754	Drill Core	4.04	0.533	1.21	67.9	4.66	59.9	3696	16.1	18.2	900	4.33	73.9	0.9	2.3	235	0.12	3.64	0.05	153	4.34
3782755	Drill Core	3.36	0.336	1.12	47.4	13.87	51.1	2062	180.4	31.1	1221	5.36	548.1	0.8	1.8	589	0.13	3.96	<0.04	187	7.53
3782756	Drill Core	2.92	0.087	2.91	38.2	25.09	80.5	1154	150.6	18.5	951	3.53	266.7	1.3	1.5	434	0.34	3.72	<0.04	142	5.94
3782757	Drill Core	2.72	0.104	1.61	57.1	3.15	78.8	425	11.9	23.3	1132	5.44	106.1	0.4	1.3	246	0.14	0.99	<0.04	207	3.33
3782758	Drill Core	3.50	2.385	1.05	45.8	4.96	70.3	419	8.8	17.2	1164	4.61	265.7	0.7	1.7	277	0.18	1.78	<0.04	151	4.17
3782759	Drill Core	2.71	0.635	1.35	65.7	7.07	73.4	824	9.5	14.4	1028	4.58	326.7	1.0	2.9	279	0.18	1.77	0.07	118	3.29
3782760	Rock Pulp	0.07	0.151	3.66	8.9	9.30	70.2	284	21.3	4.5	220	0.94	76.7	2.8	5.2	149	0.72	38.92	0.09	114	11.72
3782761	Drill Core	4.06	0.341	1.08	71.3	17.39	72.6	825	15.0	15.5	996	4.82	239.9	1.1	3.2	285	0.21	2.45	0.06	130	2.96
3782762	Drill Core	2.77	0.142	1.00	70.3	3.24	55.8	284	42.6	25.6	1241	5.01	65.1	0.3	0.9	291	0.10	1.37	<0.04	211	6.38
3782763	Drill Core	1.80	0.361	0.87	97.0	7.09	68.0	898	15.1	18.9	1128	4.77	163.0	0.8	2.2	331	0.20	2.35	0.05	181	3.95
3782764	Drill Core	1.22	1.741	1.48	79.5	10.24	74.7	1112	14.4	17.9	1125	4.54	298.6	0.9	2.3	361	0.18	3.45	0.06	152	4.13
3782765	Drill Core	1.36	0.412	1.37	75.7	12.68	82.6	1243	13.7	17.4	1132	4.55	436.4	1.0	2.5	374	0.24	4.00	0.07	153	4.29
3782766	Drill Core	1.77	0.008	0.50	36.3	2.96	70.7	87	11.2	23.3	924	5.50	22.7	0.4	1.1	228	0.07	2.06	0.04	203	2.82
3782767	Drill Core	1.05	<0.005	0.70	27.8	3.35	65.8	131	9.1	20.4	1134	4.57	29.3	0.3	0.9	352	0.06	0.31	0.05	159	4.00
3782768	Drill Core	1.94	0.056	1.18	62.3	5.71	72.2	358	14.5	21.4	1033	5.30	66.5	0.4	1.7	321	0.09	2.10	0.07	166	3.47
3782769	Drill Core	2.95	0.038	0.88	48.1	6.26	57.1	159	14.0	22.2	1178	4.92	61.1	0.4	1.2	288	0.09	0.86	<0.04	181	4.96
3782770	Rock Pulp	0.07	<0.005	4.36	19.6	2.93	35.4	<20	11.1	4.1	672	2.48	2.9	1.0	2.3	176	0.02	0.26	0.05	33	1.53
3782771	Drill Core	4.17	0.015	1.03	49.4	3.12	69.2	175	10.4	20.8	1051	5.19	89.2	0.5	1.5	272	0.12	0.97	<0.04	186	3.87
3782772	Drill Core	2.98	0.016	0.73	48.1	8.48	139.4	236	9.0	19.3	1072	4.84	190.3	0.4	1.4	246	1.14	0.90	0.06	170	3.80
3782773	Drill Core	4.31	0.018	0.58	38.2	3.00	59.4	136	10.5	21.5	1165	5.01	135.3	0.3	1.0	267	0.09	0.58	<0.04	181	4.01
3782774	Drill Core	4.39	0.062	0.59	42.7	3.05	61.3	156	10.4	21.2	1089	4.97	62.0	0.3	1.0	236	0.10	0.60	<0.04	179	3.93
3782775	Drill Core	3.97	0.117	0.61	32.1	3.40	53.2	154	8.2	17.9	1138	4.43	79.1	0.4	1.1	232	0.10	0.96	<0.04	157	5.11
3782776	Drill Core	2.15	0.244	0.88	61.0	2.57	55.1	399	5.7	14.7	911	4.37	52.4	0.8	2.3	241	0.13	1.04	<0.04	132	4.38
3782777	Drill Core	2.44	0.185	0.78	46.7	2.43	56.1	434	8.4	17.6	851	4.61	108.5	0.4	1.5	239	0.10	0.80	0.04	147	4.69
3782778	Drill Core	2.92	0.080	0.61	60.3	3.09	54.9	537	9.7	18.5	1062	4.99	78.3	0.4	1.1	293	0.12	1.02	<0.04	158	5.17
3782779	Drill Core	2.17	0.025	0.51	55.7	2.43	56.8	229	11.2	22.4	945	5.05	84.3	0.3	0.9	281	0.08	0.97	<0.04	175	4.17
3782780	Rock Pulp	0.07	1.195	13.96	874.6	4406.94	1070.2	88059	12.8	19.9	1112	4.22	28.8	1.5	2.7	497	8.63	71.71	0.47	163	5.02
3782781	Drill Core	4.89	0.024	0.52	38.6	2.97	60.3	209	11.0	21.4	1080	5.19	41.1	0.2	0.9	235	0.09	0.74	<0.04	174	4.59
3782782	Drill Core	3.47	0.021	0.42	34.0	2.10	69.3	91	10.6	21.3	980	5.22	45.8	0.2	0.7	269	0.06	0.80	<0.04	175	4.74

This report supersedes all previous preliminary and final reports with this file number dated prior to the date on this certificate. Signature indicates final approval; preliminary reports are unsigned and should be used for reference only.

BUREAU VERITAS MINERAL LABORATORIES Canada

www.bureauveritas.com/um

Bureau Veritas Commodities Canada Ltd.

9050 Shaughnessy St Vancouver British Columbia V6P 6E5 Canada
PHONE (604) 253-3158

Client: **Kore Mining Ltd.**
Suite 1601 - 277 Thurlow St.
Vancouver British Columbia V6C 0C1 Canada

Project: GC
Report Date: March 17, 2021

CERTIFICATE OF ANALYSIS VAN20002899.1

Method		MA250	MA250	MA250	MA250	MA250	MA250	MA250	MA250	MA250	MA250	MA250	MA250	MA250	MA250	MA250	MA250	MA250	MA250	MA250	MA250
Analyte		P	La	Cr	Mg	Ba	Ti	Al	Na	K	W	Zr	Sn	Be	Sc	S	Y	Ce	Pr	Nd	Sm
Unit		%	ppm	ppm	%	ppm	%	%	%	%	ppm	ppm	ppm	ppm	ppm	%	ppm	ppm	ppm	ppm	ppm
MDL		0.001	0.1	1	0.01	1	0.001	0.01	0.001	0.01	0.1	0.2	0.1	1	0.1	0.04	0.1	0.02	0.1	0.1	0.1
3782753	Drill Core	0.074	10.2	37	1.95	580	0.226	7.60	1.191	2.48	11.2	27.2	0.6	1	20.0	0.78	9.1	21.61	2.8	12.5	2.9
3782754	Drill Core	0.062	9.6	28	1.68	316	0.155	6.74	1.041	2.00	8.8	42.8	0.6	1	16.5	0.75	9.0	21.00	2.7	11.6	2.7
3782755	Drill Core	0.059	9.0	232	3.78	300	0.137	5.83	0.940	1.69	9.4	30.8	0.5	1	24.3	1.44	8.7	18.97	2.4	10.7	2.5
3782756	Drill Core	0.067	8.1	174	2.53	301	0.088	3.48	0.328	1.18	5.3	32.3	0.5	<1	12.0	1.01	7.2	17.09	2.2	9.8	2.2
3782757	Drill Core	0.073	7.3	19	2.09	767	0.212	7.95	2.074	2.16	9.5	31.4	0.6	1	22.1	0.21	7.6	17.68	2.3	10.6	2.6
3782758	Drill Core	0.085	8.1	15	1.56	668	0.244	6.81	0.915	2.31	12.3	41.0	0.7	1	16.9	0.72	9.5	19.50	2.6	11.8	2.9
3782759	Drill Core	0.097	17.2	20	1.42	701	0.202	6.73	0.123	2.77	7.8	52.0	0.9	1	15.8	0.70	11.2	37.13	4.8	20.6	4.5
3782760	Rock Pulp	0.024	18.7	23	3.49	397	0.104	3.31	0.116	1.02	20.1	30.5	0.8	<1	3.9	<0.04	14.0	36.01	4.4	16.5	3.0
3782761	Drill Core	0.085	16.6	30	1.62	470	0.185	7.16	0.722	1.97	9.8	52.3	0.9	2	17.1	0.74	11.4	36.73	4.7	20.0	4.4
3782762	Drill Core	0.064	5.7	84	2.85	394	0.252	6.86	0.746	1.78	6.4	15.2	0.4	<1	25.0	0.08	9.5	12.62	1.7	7.8	2.0
3782763	Drill Core	0.086	11.9	27	1.64	636	0.191	7.42	0.574	2.78	9.4	40.6	0.8	2	19.3	0.61	9.8	26.30	3.4	14.7	3.3
3782764	Drill Core	0.088	12.9	32	1.49	598	0.183	6.53	0.395	2.26	11.0	39.5	0.7	1	17.6	0.76	11.0	27.99	3.6	15.7	3.5
3782765	Drill Core	0.091	13.7	29	1.54	644	0.189	6.69	0.405	2.32	11.2	45.0	0.8	1	17.9	0.74	11.7	29.78	3.8	16.6	3.7
3782766	Drill Core	0.062	5.3	19	1.96	156	0.435	8.04	1.771	0.50	23.6	24.3	0.7	<1	21.0	0.11	10.2	13.43	1.7	8.0	2.1
3782767	Drill Core	0.052	5.3	15	1.83	238	0.144	7.28	1.835	1.08	3.6	25.6	0.5	<1	17.4	<0.04	6.7	12.75	1.7	7.9	1.9
3782768	Drill Core	0.072	9.5	25	2.13	589	0.232	7.51	1.936	1.51	9.6	33.2	0.7	<1	20.4	0.81	9.3	20.17	2.8	12.5	3.1
3782769	Drill Core	0.056	8.0	23	2.21	712	0.205	7.52	2.077	1.70	9.7	25.7	0.5	<1	21.4	0.66	9.2	17.73	2.3	10.3	2.5
3782770	Rock Pulp	0.035	10.1	20	0.48	705	0.181	6.45	3.215	1.44	0.4	48.1	2.0	<1	5.7	<0.04	13.9	20.98	2.4	9.5	2.1
3782771	Drill Core	0.069	8.6	17	2.16	416	0.300	7.47	2.329	1.15	10.5	32.9	0.6	<1	20.2	0.17	9.1	18.75	2.6	11.6	2.7
3782772	Drill Core	0.063	6.9	15	1.74	442	0.243	7.16	2.616	0.99	10.1	32.3	0.6	<1	18.5	0.27	8.4	15.67	2.1	9.7	2.4
3782773	Drill Core	0.055	5.1	17	1.96	428	0.238	7.48	2.284	1.37	7.1	24.5	0.5	<1	19.0	0.13	7.2	11.93	1.6	7.6	1.9
3782774	Drill Core	0.055	5.4	17	1.92	470	0.246	7.59	2.333	1.38	4.0	26.0	0.5	<1	19.2	0.16	7.5	13.28	1.8	8.1	2.1
3782775	Drill Core	0.067	4.8	14	1.52	429	0.214	6.50	1.351	1.67	11.2	38.8	0.6	1	15.9	0.42	9.0	12.45	1.6	7.2	1.9
3782776	Drill Core	0.081	11.4	10	1.59	440	0.179	6.92	1.646	1.46	11.3	52.9	0.5	1	16.5	0.22	11.7	25.00	3.3	14.5	3.4
3782777	Drill Core	0.057	7.0	13	1.66	579	0.239	6.63	1.488	1.81	9.8	40.1	0.7	1	17.1	0.15	9.0	16.11	2.2	9.8	2.4
3782778	Drill Core	0.076	5.8	15	1.88	793	0.193	6.45	0.981	2.05	7.5	32.2	0.5	1	15.1	0.23	8.7	12.97	1.7	8.1	2.0
3782779	Drill Core	0.073	4.5	18	1.91	317	0.207	6.91	1.797	1.32	5.0	19.8	0.5	<1	17.6	0.38	7.8	10.82	1.5	6.8	1.8
3782780	Rock Pulp	0.097	9.4	25	1.83	874	0.310	7.71	2.222	1.48	8.6	44.8	1.3	<1	14.8	0.95	14.1	19.75	2.5	10.5	2.6
3782781	Drill Core	0.058	4.7	19	2.05	642	0.230	6.99	1.497	1.75	9.6	21.3	0.5	<1	19.2	0.08	8.2	10.64	1.5	6.8	1.8
3782782	Drill Core	0.053	4.4	19	2.12	344	0.245	6.95	1.535	1.01	5.4	18.7	0.4	<1	19.0	0.07	8.4	10.52	1.4	6.5	1.8

This report supersedes all previous preliminary and final reports with this file number dated prior to the date on this certificate. Signature indicates final approval; preliminary reports are unsigned and should be used for reference only.

BUREAU VERITAS MINERAL LABORATORIES Canada

www.bureauveritas.com/um

Bureau Veritas Commodities Canada Ltd.

9050 Shaughnessy St Vancouver British Columbia V6P 6E5 Canada
PHONE (604) 253-3158

Client: **Kore Mining Ltd.**
Suite 1601 - 277 Thurlow St.
Vancouver British Columbia V6C 0C1 Canada

Project: GC
Report Date: March 17, 2021

CERTIFICATE OF ANALYSIS VAN20002899.1

Method		MA250	MA250	MA250	MA250	MA250	MA250	MA250	MA250	MA250	MA250	MA250	MA250	MA250	MA250	MA250	MA250	MA250	MA250	MA250	MA250
Analyte		Eu	Gd	Tb	Dy	Ho	Er	Tm	Yb	Lu	Hf	Li	Rb	Ta	Nb	Cs	Ga	In	Re	Se	Te
Unit		ppm	ppm	ppm	ppm	ppm	ppm	ppm	ppm	ppm	ppm	ppm	ppm	ppm	ppm	ppm	ppm	ppm	ppm	ppm	ppm
MDL		0.1	0.1	0.1	0.1	0.1	0.1	0.1	0.1	0.1	0.02	0.1	0.1	0.1	0.04	0.1	0.02	0.01	0.002	0.3	0.05
3782753	Drill Core	0.9	2.5	0.3	1.9	0.4	1.0	0.1	1.0	0.1	0.84	16.3	71.4	<0.1	1.52	3.1	15.85	0.05	<0.002	0.3	<0.05
3782754	Drill Core	0.7	2.4	0.3	1.9	0.4	1.0	0.2	1.0	0.2	1.23	6.1	50.5	0.1	1.48	1.9	13.37	0.04	<0.002	<0.3	<0.05
3782755	Drill Core	0.7	2.2	0.3	1.7	0.3	0.9	0.1	0.9	0.1	0.89	6.5	69.0	<0.1	1.05	1.6	12.81	0.04	<0.002	0.7	<0.05
3782756	Drill Core	0.7	1.9	0.2	1.4	0.3	0.7	0.1	0.8	0.1	0.89	3.5	44.9	<0.1	0.77	1.4	8.35	0.03	0.003	0.9	<0.05
3782757	Drill Core	0.7	2.4	0.3	1.7	0.3	0.9	0.1	0.9	0.1	0.90	9.1	50.1	<0.1	1.05	1.7	16.84	0.06	<0.002	<0.3	<0.05
3782758	Drill Core	0.8	2.7	0.4	2.0	0.4	1.1	0.2	1.1	0.2	1.16	8.6	37.6	0.1	1.64	2.1	14.84	0.06	0.002	0.3	<0.05
3782759	Drill Core	1.1	3.7	0.4	2.5	0.4	1.2	0.2	1.3	0.2	1.74	6.7	89.7	0.1	1.97	2.5	13.88	0.06	0.002	0.5	0.10
3782760	Rock Pulp	0.6	2.5	0.4	2.2	0.4	1.3	0.2	1.1	0.2	0.87	16.4	41.7	0.2	3.08	2.1	7.59	0.01	<0.002	0.7	<0.05
3782761	Drill Core	1.0	3.5	0.4	2.4	0.5	1.2	0.2	1.2	0.2	1.57	14.1	52.3	0.1	2.09	4.9	15.00	0.06	0.002	0.5	0.05
3782762	Drill Core	0.6	2.0	0.3	1.8	0.4	1.0	0.1	0.9	0.1	0.50	21.6	66.0	<0.1	1.19	4.3	12.25	0.04	<0.002	<0.3	<0.05
3782763	Drill Core	0.8	2.8	0.4	2.1	0.4	1.1	0.2	1.0	0.2	1.19	20.8	60.9	<0.1	1.57	4.1	15.07	0.06	<0.002	<0.3	0.06
3782764	Drill Core	0.9	3.0	0.5	2.3	0.4	1.2	0.2	1.2	0.2	1.19	13.5	69.1	<0.1	1.51	5.5	13.68	0.05	<0.002	0.5	0.07
3782765	Drill Core	1.0	3.2	0.4	2.4	0.4	1.2	0.2	1.2	0.2	1.30	16.5	71.4	0.1	1.63	5.5	14.00	0.05	0.003	0.6	0.06
3782766	Drill Core	0.7	2.1	0.3	2.2	0.5	1.3	0.2	1.2	0.2	0.80	61.7	13.8	0.1	1.90	4.1	16.31	0.04	<0.002	<0.3	<0.05
3782767	Drill Core	0.6	1.8	0.2	1.5	0.3	0.8	0.1	0.8	0.1	0.69	16.0	21.5	<0.1	0.68	0.8	14.84	0.04	<0.002	<0.3	<0.05
3782768	Drill Core	0.9	2.6	0.3	1.9	0.4	1.2	0.2	1.0	0.2	0.91	11.7	50.0	<0.1	1.40	3.1	16.00	0.06	<0.002	<0.3	<0.05
3782769	Drill Core	0.7	2.2	0.3	1.8	0.3	1.0	0.1	0.9	0.2	0.75	5.5	58.8	<0.1	0.90	1.8	14.20	0.04	<0.002	<0.3	<0.05
3782770	Rock Pulp	0.6	2.0	0.3	2.3	0.5	1.6	0.2	1.6	0.3	1.55	2.5	28.9	0.3	4.89	0.3	12.60	0.02	<0.002	<0.3	<0.05
3782771	Drill Core	0.8	2.5	0.3	1.9	0.4	1.0	0.2	1.0	0.2	0.94	12.0	32.0	0.1	1.64	1.5	14.94	0.05	<0.002	<0.3	<0.05
3782772	Drill Core	0.7	2.2	0.3	1.8	0.3	1.0	0.1	1.0	0.2	0.95	12.3	24.6	<0.1	1.41	1.0	14.08	0.05	<0.002	<0.3	<0.05
3782773	Drill Core	0.6	1.9	0.2	1.6	0.3	0.9	0.1	0.8	0.1	0.69	10.8	34.2	<0.1	1.13	1.0	14.46	0.04	<0.002	<0.3	<0.05
3782774	Drill Core	0.6	2.0	0.3	1.7	0.3	0.9	0.1	0.9	0.1	0.78	11.3	31.1	<0.1	1.20	0.9	15.04	0.05	<0.002	<0.3	<0.05
3782775	Drill Core	0.6	1.9	0.3	1.8	0.4	1.1	0.2	1.1	0.2	1.04	7.8	37.3	<0.1	1.15	1.2	14.85	0.04	<0.002	<0.3	<0.05
3782776	Drill Core	0.9	3.0	0.4	2.3	0.4	1.3	0.2	1.3	0.2	1.44	7.3	46.4	<0.1	1.28	1.4	14.77	0.04	<0.002	<0.3	<0.05
3782777	Drill Core	0.7	2.2	0.3	1.9	0.4	1.1	0.2	1.1	0.2	1.10	6.2	43.3	0.1	1.61	1.4	15.55	0.05	<0.002	<0.3	<0.05
3782778	Drill Core	0.7	2.0	0.2	1.8	0.3	1.0	0.1	1.0	0.2	0.89	10.3	38.2	<0.1	1.18	1.6	13.80	0.04	<0.002	<0.3	<0.05
3782779	Drill Core	0.6	1.8	0.2	1.6	0.3	0.9	0.1	0.8	0.1	0.63	22.5	30.4	<0.1	0.93	1.1	14.41	0.04	<0.002	<0.3	<0.05
3782780	Rock Pulp	0.7	2.5	0.4	2.5	0.5	1.5	0.2	1.5	0.2	1.42	22.2	54.1	0.2	2.39	3.0	17.14	0.10	0.040	2.0	0.42
3782781	Drill Core	0.6	1.9	0.3	1.6	0.3	1.0	0.1	0.9	0.1	0.62	10.9	37.5	<0.1	1.01	1.5	14.55	0.04	<0.002	<0.3	<0.05
3782782	Drill Core	0.6	1.8	0.3	1.7	0.3	0.9	0.1	0.9	0.1	0.53	26.5	15.7	<0.1	1.04	1.9	14.64	0.04	<0.002	<0.3	<0.05

This report supersedes all previous preliminary and final reports with this file number dated prior to the date on this certificate. Signature indicates final approval; preliminary reports are unsigned and should be used for reference only.

BUREAU VERITAS MINERAL LABORATORIES Canada

www.bureauveritas.com/um

Bureau Veritas Commodities Canada Ltd.

9050 Shaughnessy St Vancouver British Columbia V6P 6E5 Canada
PHONE (604) 253-3158

Client: **Kore Mining Ltd.**
Suite 1601 - 277 Thurlow St.
Vancouver British Columbia V6C 0C1 Canada

Project: GC
Report Date: March 17, 2021

CERTIFICATE OF ANALYSIS VAN20002899.1

		Method	MA250
		Analyte	Tl
		Unit	ppm
		MDL	0.05
3782753	Drill Core		0.75
3782754	Drill Core		0.61
3782755	Drill Core		0.61
3782756	Drill Core		0.47
3782757	Drill Core		0.70
3782758	Drill Core		0.65
3782759	Drill Core		0.66
3782760	Rock Pulp		0.66
3782761	Drill Core		0.56
3782762	Drill Core		0.47
3782763	Drill Core		0.70
3782764	Drill Core		0.59
3782765	Drill Core		0.58
3782766	Drill Core		0.17
3782767	Drill Core		0.32
3782768	Drill Core		0.56
3782769	Drill Core		0.53
3782770	Rock Pulp		0.14
3782771	Drill Core		0.37
3782772	Drill Core		0.30
3782773	Drill Core		0.42
3782774	Drill Core		0.42
3782775	Drill Core		0.51
3782776	Drill Core		0.44
3782777	Drill Core		0.55
3782778	Drill Core		0.58
3782779	Drill Core		0.47
3782780	Rock Pulp		0.61
3782781	Drill Core		0.49
3782782	Drill Core		0.26

This report supersedes all previous preliminary and final reports with this file number dated prior to the date on this certificate. Signature indicates final approval; preliminary reports are unsigned and should be used for reference only.

BUREAU VERITAS MINERAL LABORATORIES Canada

www.bureauveritas.com/um

Bureau Veritas Commodities Canada Ltd.

9050 Shaughnessy St Vancouver British Columbia V6P 6E5 Canada
PHONE (604) 253-3158

Client: **Kore Mining Ltd.**
Suite 1601 - 277 Thurlow St.
Vancouver British Columbia V6C 0C1 Canada

Project: GC
Report Date: March 17, 2021

CERTIFICATE OF ANALYSIS VAN20002899.1

Method		WGHT	FA450	MA250	MA250	MA250	MA250	MA250	MA250	MA250	MA250	MA250	MA250	MA250	MA250	MA250	MA250	MA250	MA250	MA250
Analyte		Wgt	Au	Mo	Cu	Pb	Zn	Ag	Ni	Co	Mn	Fe	As	U	Th	Sr	Cd	Sb	Bi	V	Ca
Unit		kg	ppm	ppm	ppm	ppm	ppm	ppb	ppm	ppm	ppm	%	ppm	ppm	ppm	ppm	ppm	ppm	ppm	ppm	%
MDL		0.01	0.005	0.05	0.1	0.02	0.2	20	0.1	0.2	1	0.01	0.2	0.1	0.1	1	0.02	0.02	0.04	1	0.01
3782783	Drill Core	2.24	0.011	0.49	36.5	3.95	66.5	57	11.6	22.8	1084	5.32	26.8	0.3	0.9	219	0.08	0.78	<0.04	187	4.65
3782784	Drill Core	2.63	0.006	0.51	40.0	3.23	73.8	34	12.9	25.5	1040	6.05	24.8	0.3	1.0	225	0.07	1.67	<0.04	204	3.28
3782785	Drill Core	2.27	0.006	0.57	40.0	3.00	72.8	30	13.0	25.9	1033	6.06	20.2	0.3	0.9	222	0.07	1.76	<0.04	203	3.27
3782786	Drill Core	5.59	0.073	0.43	34.0	2.27	62.3	133	9.9	21.1	1118	5.04	40.0	0.2	0.8	279	0.10	0.71	<0.04	168	4.74
3782787	Drill Core	4.71	0.027	0.49	29.8	2.26	61.7	148	9.6	20.0	1113	4.90	68.9	0.2	0.6	297	0.11	0.66	<0.04	161	5.12
3782788	Drill Core	1.93	0.046	2.30	40.6	10.63	74.5	307	11.5	12.7	731	3.88	116.6	1.2	2.4	215	0.31	1.46	0.07	133	3.16
3782789	Drill Core	2.56	0.157	1.09	35.7	5.27	63.7	432	8.5	18.9	1160	4.84	138.9	0.6	1.3	326	0.13	3.06	<0.04	146	4.64
3782790	Rock Pulp	0.07	0.006	4.27	19.0	2.71	34.6	<20	11.0	4.1	646	2.50	2.0	1.0	2.3	178	<0.02	0.27	0.05	30	1.56
3782791	Drill Core	4.92	0.006	0.72	38.9	2.14	58.6	69	5.6	12.6	933	3.37	17.7	0.6	1.9	256	0.09	1.01	0.05	106	4.66
3782792	Drill Core	3.37	<0.005	0.62	46.3	3.09	67.0	56	7.4	18.2	994	4.90	15.2	0.4	0.9	217	0.03	1.38	0.04	168	3.45
3782793	Drill Core	3.29	0.005	1.32	91.5	3.07	58.2	113	12.0	21.8	1239	5.03	21.2	0.5	1.0	384	0.08	2.38	0.06	221	8.92
3782794	Drill Core	5.49	0.007	1.68	102.4	2.64	91.5	146	17.1	26.3	1304	6.46	44.9	0.7	1.7	207	0.13	2.18	0.06	272	4.03
3782795	Drill Core	2.90	0.012	10.71	99.5	11.17	80.7	148	24.3	17.9	804	4.32	22.3	3.4	3.2	228	0.82	3.19	0.10	188	5.24
3782796	Drill Core	2.98	0.018	11.49	71.7	18.88	129.6	258	25.4	18.5	718	4.53	41.6	2.9	3.4	183	1.14	4.38	0.15	223	3.95
3782797	Drill Core	4.46	0.105	4.94	78.3	27.73	96.9	224	21.1	23.3	1199	5.51	363.5	2.3	2.3	359	0.57	6.78	0.13	206	6.32
3782798	Drill Core	2.14	0.009	1.28	55.9	2.83	71.3	120	10.5	18.4	1104	4.95	26.7	0.7	1.3	327	0.14	2.35	0.05	184	4.86
3782799	Drill Core	4.24	0.009	0.45	19.6	3.54	62.0	<20	3.8	12.7	970	4.13	20.3	0.5	1.1	212	0.06	1.77	<0.04	112	2.90
3782800	Rock Pulp	0.07	0.151	3.70	9.2	9.75	73.9	340	22.3	5.0	241	1.06	80.3	2.9	5.4	154	0.70	40.26	0.11	112	12.45
3782801	Drill Core	4.80	<0.005	0.45	30.0	4.67	62.1	57	4.5	14.3	1088	4.20	14.2	0.4	1.0	239	0.05	2.11	<0.04	133	3.83
3782802	Drill Core	0.99	0.007	0.71	55.1	4.85	70.8	161	7.9	18.7	1035	4.29	25.9	0.5	0.9	266	0.13	2.71	0.05	174	3.30
3782803	Drill Core	3.03	<0.005	0.56	41.6	3.89	57.2	109	5.7	15.4	1324	4.23	16.9	0.3	0.9	256	0.07	1.16	<0.04	146	4.96
3782804	Drill Core	2.16	0.013	0.67	57.3	2.87	47.7	779	9.3	19.7	1247	4.78	40.6	0.4	0.9	330	0.09	2.46	<0.04	178	6.13
3782805	Drill Core	1.88	0.019	0.62	72.3	2.53	51.4	1731	9.4	20.9	1256	4.77	56.8	0.4	0.8	308	0.10	3.83	<0.04	183	5.70
3782806	Drill Core	3.77	<0.005	0.64	92.7	2.85	65.6	181	12.5	24.1	1113	5.35	25.6	0.2	0.7	259	0.10	1.42	<0.04	229	4.63
3782807	Drill Core	3.92	0.025	0.84	89.3	2.81	66.0	423	12.1	23.3	1178	5.33	53.0	0.4	0.9	353	0.08	1.49	<0.04	212	6.16
3782808	Drill Core	3.44	0.010	1.54	129.3	4.67	83.9	208	15.5	26.0	1206	5.94	85.1	0.5	1.4	276	0.14	1.92	0.06	252	4.78
3782809	Drill Core	3.65	0.022	1.72	120.9	3.77	83.0	286	15.0	25.9	1276	6.32	172.7	0.6	1.4	285	0.11	2.66	0.07	266	4.85
3782810	Rock Pulp	0.07	<0.005	4.41	19.8	2.85	35.1	<20	11.1	4.2	679	2.60	2.9	1.1	2.5	180	0.03	0.28	0.06	32	1.60
3782811	Drill Core	1.51	<0.005	1.46	109.3	3.37	85.7	102	14.9	28.8	1150	5.68	22.0	0.5	1.1	273	0.10	3.74	0.06	271	4.17
3782812	Drill Core	2.58	0.009	1.92	110.7	5.88	72.9	104	14.0	22.3	1188	5.28	26.0	0.7	1.5	331	0.20	3.61	0.09	280	6.33

This report supersedes all previous preliminary and final reports with this file number dated prior to the date on this certificate. Signature indicates final approval; preliminary reports are unsigned and should be used for reference only.

BUREAU VERITAS MINERAL LABORATORIES Canada

www.bureauveritas.com/um

Bureau Veritas Commodities Canada Ltd.

9050 Shaughnessy St Vancouver British Columbia V6P 6E5 Canada
PHONE (604) 253-3158

Client: **Kore Mining Ltd.**
Suite 1601 - 277 Thurlow St.
Vancouver British Columbia V6C 0C1 Canada

Project: GC
Report Date: March 17, 2021

CERTIFICATE OF ANALYSIS VAN20002899.1

Method		MA250	MA250	MA250	MA250	MA250	MA250	MA250	MA250	MA250	MA250	MA250	MA250	MA250	MA250	MA250	MA250	MA250	MA250	MA250	MA250
Analyte		P	La	Cr	Mg	Ba	Ti	Al	Na	K	W	Zr	Sn	Be	Sc	S	Y	Ce	Pr	Nd	Sm
Unit		%	ppm	ppm	%	ppm	%	%	%	%	ppm	ppm	ppm	ppm	ppm	%	ppm	ppm	ppm	ppm	ppm
MDL		0.001	0.1	1	0.01	1	0.001	0.01	0.001	0.01	0.1	0.2	0.1	1	0.1	0.04	0.1	0.02	0.1	0.1	0.1
3782783	Drill Core	0.057	5.7	21	2.22	267	0.377	7.76	2.814	0.52	1.8	19.5	0.5	<1	21.1	0.12	9.6	13.43	1.7	8.2	2.1
3782784	Drill Core	0.061	5.5	22	2.55	105	0.467	8.10	2.945	0.13	19.0	24.6	0.6	<1	22.3	0.12	11.0	12.96	1.7	7.9	2.0
3782785	Drill Core	0.060	5.0	23	2.51	100	0.466	8.09	2.887	0.12	20.0	24.3	0.6	<1	21.5	0.13	10.4	11.82	1.6	7.4	1.9
3782786	Drill Core	0.055	4.5	16	2.06	208	0.287	6.98	1.899	1.17	3.1	22.9	0.7	<1	18.6	0.13	8.5	10.36	1.4	6.7	1.8
3782787	Drill Core	0.053	3.4	15	1.88	466	0.228	6.32	1.412	1.68	12.2	20.9	0.5	<1	16.1	0.15	7.1	8.10	1.1	5.4	1.4
3782788	Drill Core	0.043	8.5	12	1.13	98	0.176	5.98	0.992	1.94	7.5	67.5	0.8	<1	13.1	1.50	9.6	20.00	2.7	11.7	2.8
3782789	Drill Core	0.059	6.8	14	1.58	275	0.211	6.81	1.169	1.77	11.6	34.8	0.6	1	18.6	1.19	10.1	15.62	2.0	9.5	2.3
3782790	Rock Pulp	0.035	10.4	19	0.47	694	0.175	6.28	2.991	1.43	0.4	47.8	2.0	<1	5.7	<0.04	13.7	20.61	2.4	9.5	2.1
3782791	Drill Core	0.053	8.2	11	1.12	372	0.243	7.25	2.840	1.03	1.9	35.3	0.5	<1	12.8	0.16	7.8	15.72	2.0	8.8	2.0
3782792	Drill Core	0.066	4.8	13	1.58	367	0.293	7.89	3.239	1.05	1.6	27.5	0.5	<1	17.5	0.28	6.7	11.23	1.5	6.6	1.7
3782793	Drill Core	0.057	7.0	16	1.52	601	0.316	7.09	1.810	1.40	1.9	28.4	0.5	<1	21.5	0.93	11.6	15.35	2.0	9.3	2.4
3782794	Drill Core	0.087	10.0	33	2.44	406	0.538	8.23	2.781	0.85	3.2	36.8	0.8	<1	26.7	0.35	17.0	21.93	3.0	13.5	3.4
3782795	Drill Core	0.066	13.5	27	1.21	118	0.280	6.51	2.227	1.25	1.7	71.2	0.9	<1	16.4	1.58	14.8	27.37	3.5	14.5	3.2
3782796	Drill Core	0.065	12.5	30	1.20	89	0.294	6.54	2.396	1.34	2.1	76.8	1.0	<1	16.1	2.07	14.5	26.25	3.5	14.6	3.3
3782797	Drill Core	0.071	13.0	28	1.87	253	0.280	6.87	2.027	1.09	4.3	50.7	0.7	<1	20.1	1.63	14.2	26.92	3.5	15.1	3.5
3782798	Drill Core	0.062	8.5	20	1.70	419	0.336	7.71	2.235	1.23	7.5	27.2	0.6	<1	19.1	0.36	10.7	17.15	2.4	10.3	2.4
3782799	Drill Core	0.062	5.3	9	1.31	409	0.314	8.31	3.771	1.07	2.6	28.2	0.5	<1	13.8	0.20	8.7	11.56	1.5	6.5	1.5
3782800	Rock Pulp	0.025	19.2	25	3.66	416	0.108	3.43	0.123	1.07	26.7	31.3	0.8	<1	4.1	<0.04	14.4	36.38	4.4	16.8	3.1
3782801	Drill Core	0.063	5.3	9	1.28	440	0.342	8.03	3.495	1.05	2.1	31.4	0.5	<1	14.9	0.16	9.7	11.92	1.5	6.8	1.6
3782802	Drill Core	0.064	4.7	13	1.04	331	0.388	7.44	2.940	0.82	4.2	31.2	0.6	<1	17.9	0.30	9.3	11.31	1.4	6.8	1.8
3782803	Drill Core	0.058	5.2	11	1.33	260	0.309	7.20	3.352	0.94	2.5	30.5	0.5	<1	15.7	0.18	8.8	11.37	1.5	6.7	1.7
3782804	Drill Core	0.065	5.2	15	1.64	894	0.270	7.28	1.706	1.81	7.8	26.7	0.5	<1	19.7	0.30	9.5	11.72	1.6	7.8	2.1
3782805	Drill Core	0.057	4.7	14	1.67	935	0.298	7.30	1.808	1.82	7.7	28.1	0.5	<1	19.7	0.28	8.7	10.15	1.4	7.0	1.9
3782806	Drill Core	0.052	3.6	18	1.92	1026	0.367	7.19	1.979	1.74	1.9	20.5	0.5	<1	22.0	0.14	7.3	8.65	1.2	5.8	1.6
3782807	Drill Core	0.055	6.3	17	1.90	792	0.322	7.65	2.143	1.48	3.8	24.1	0.5	<1	23.6	0.37	9.4	13.89	1.9	8.8	2.2
3782808	Drill Core	0.079	7.8	28	2.03	717	0.405	7.39	2.039	1.36	2.7	38.9	0.7	<1	24.5	0.63	9.7	17.27	2.4	11.1	2.7
3782809	Drill Core	0.090	8.8	27	2.13	942	0.441	7.63	1.780	1.72	10.0	36.4	0.7	<1	26.7	0.68	10.5	19.20	2.6	12.3	3.0
3782810	Rock Pulp	0.037	11.1	20	0.49	718	0.182	6.47	3.108	1.50	0.4	48.7	2.1	<1	5.9	<0.04	14.4	21.43	2.5	10.0	2.2
3782811	Drill Core	0.076	7.3	22	1.88	648	0.466	7.95	2.539	1.16	3.1	31.2	0.7	<1	26.5	0.63	9.2	15.10	2.2	10.3	2.6
3782812	Drill Core	0.069	10.9	20	1.79	705	0.437	7.41	2.256	1.16	1.7	40.0	0.7	<1	24.2	0.72	11.4	23.12	3.0	14.2	3.3

This report supersedes all previous preliminary and final reports with this file number dated prior to the date on this certificate. Signature indicates final approval; preliminary reports are unsigned and should be used for reference only.

BUREAU VERITAS MINERAL LABORATORIES Canada

www.bureauveritas.com/um

Bureau Veritas Commodities Canada Ltd.

9050 Shaughnessy St Vancouver British Columbia V6P 6E5 Canada
PHONE (604) 253-3158

Client: **Kore Mining Ltd.**
Suite 1601 - 277 Thurlow St.
Vancouver British Columbia V6C 0C1 Canada

Project: GC
Report Date: March 17, 2021

CERTIFICATE OF ANALYSIS VAN20002899.1

Method		MA250	MA250	MA250	MA250	MA250	MA250	MA250	MA250	MA250	MA250	MA250	MA250	MA250	MA250	MA250	MA250	MA250	MA250	MA250	MA250
Analyte		Eu	Gd	Tb	Dy	Ho	Er	Tm	Yb	Lu	Hf	Li	Rb	Ta	Nb	Cs	Ga	In	Re	Se	Te
Unit		ppm	ppm	ppm	ppm	ppm	ppm	ppm	ppm	ppm	ppm	ppm	ppm	ppm	ppm	ppm	ppm	ppm	ppm	ppm	ppm
MDL		0.1	0.1	0.1	0.1	0.1	0.1	0.1	0.1	0.1	0.02	0.1	0.1	0.1	0.04	0.1	0.02	0.01	0.002	0.3	0.05
3782783	Drill Core	0.7	2.1	0.3	1.9	0.4	1.1	0.2	1.0	0.1	0.60	37.1	11.9	0.1	1.56	0.8	15.28	0.05	<0.002	<0.3	<0.05
3782784	Drill Core	0.7	2.2	0.3	2.2	0.4	1.3	0.2	1.3	0.2	0.75	37.6	1.9	0.1	1.99	1.5	16.45	0.05	<0.002	<0.3	<0.05
3782785	Drill Core	0.7	2.1	0.3	2.2	0.4	1.3	0.2	1.3	0.2	0.75	36.6	1.4	0.1	1.96	1.3	16.14	0.05	<0.002	<0.3	<0.05
3782786	Drill Core	0.6	1.9	0.3	1.7	0.3	1.0	0.1	0.9	0.1	0.66	13.5	26.6	<0.1	1.23	1.1	15.33	0.05	<0.002	<0.3	<0.05
3782787	Drill Core	0.5	1.6	0.2	1.5	0.3	0.9	0.1	0.8	0.1	0.56	9.4	27.3	<0.1	1.00	1.5	15.54	0.04	<0.002	<0.3	<0.05
3782788	Drill Core	0.7	2.5	0.3	1.9	0.4	1.1	0.2	1.3	0.2	1.87	6.4	49.0	0.1	1.75	2.1	12.92	0.05	0.011	0.9	<0.05
3782789	Drill Core	0.7	2.3	0.3	2.0	0.4	1.1	0.2	1.1	0.2	0.97	10.2	52.1	<0.1	1.11	4.1	13.31	0.04	<0.002	<0.3	<0.05
3782790	Rock Pulp	0.6	2.1	0.3	2.3	0.5	1.5	0.2	1.6	0.3	1.49	2.5	29.1	0.3	4.76	0.3	12.33	0.02	<0.002	<0.3	<0.05
3782791	Drill Core	0.7	1.8	0.2	1.6	0.3	0.9	0.1	0.9	0.1	0.96	21.7	21.2	0.1	2.13	1.4	15.23	0.03	<0.002	<0.3	<0.05
3782792	Drill Core	0.6	1.7	0.2	1.4	0.3	0.8	0.1	0.8	0.1	0.72	32.5	18.2	<0.1	1.50	0.9	16.41	0.04	<0.002	<0.3	<0.05
3782793	Drill Core	0.8	2.4	0.3	2.4	0.4	1.3	0.2	1.2	0.2	0.77	26.9	36.9	<0.1	1.33	1.5	14.83	0.05	0.002	0.7	<0.05
3782794	Drill Core	1.0	3.4	0.5	3.3	0.7	1.9	0.3	1.7	0.2	1.06	37.8	18.6	0.2	3.06	0.8	17.65	0.06	0.003	0.4	<0.05
3782795	Drill Core	0.8	2.9	0.4	2.6	0.5	1.6	0.2	1.6	0.2	1.83	16.4	35.3	0.2	3.57	1.4	13.36	0.05	0.012	1.2	0.09
3782796	Drill Core	0.8	2.9	0.4	2.7	0.5	1.6	0.2	1.7	0.3	1.99	14.2	34.8	0.2	3.93	1.4	14.32	0.05	0.010	1.7	0.10
3782797	Drill Core	1.1	3.2	0.4	2.7	0.5	1.5	0.2	1.5	0.2	1.35	20.7	30.5	0.2	2.43	1.8	14.45	0.06	0.006	1.5	0.09
3782798	Drill Core	0.8	2.4	0.3	2.1	0.4	1.2	0.2	1.1	0.2	0.78	23.2	35.1	0.1	1.91	2.4	16.74	0.04	<0.002	0.3	<0.05
3782799	Drill Core	0.6	1.6	0.2	1.7	0.4	1.0	0.2	1.0	0.2	0.79	27.7	21.4	0.1	1.83	1.0	16.71	0.03	<0.002	<0.3	<0.05
3782800	Rock Pulp	0.6	2.6	0.3	2.3	0.5	1.3	0.2	1.2	0.2	0.89	17.5	43.6	0.2	3.16	2.2	7.88	0.02	<0.002	0.6	<0.05
3782801	Drill Core	0.7	1.8	0.2	1.8	0.4	1.1	0.2	1.1	0.2	0.84	32.3	19.1	0.1	1.89	1.4	16.55	0.03	<0.002	<0.3	<0.05
3782802	Drill Core	0.6	1.9	0.3	1.9	0.4	1.1	0.2	1.1	0.2	0.88	54.6	12.8	0.1	1.97	1.3	16.29	0.04	<0.002	<0.3	<0.05
3782803	Drill Core	0.6	1.8	0.2	1.7	0.4	1.0	0.1	1.0	0.2	0.84	7.6	22.9	<0.1	1.61	0.9	14.69	0.03	<0.002	0.3	<0.05
3782804	Drill Core	0.7	2.1	0.3	1.9	0.4	1.0	0.2	1.0	0.2	0.77	6.6	43.2	<0.1	1.21	1.8	14.00	0.04	<0.002	0.4	<0.05
3782805	Drill Core	0.6	1.9	0.2	1.7	0.3	1.0	0.1	1.0	0.2	0.77	7.1	36.1	<0.1	1.33	1.7	14.73	0.04	<0.002	<0.3	<0.05
3782806	Drill Core	0.5	1.7	0.2	1.6	0.3	0.9	0.1	0.8	0.1	0.64	9.4	27.3	<0.1	1.34	1.4	15.24	0.04	<0.002	<0.3	<0.05
3782807	Drill Core	0.7	2.2	0.3	1.9	0.4	1.0	0.1	1.0	0.2	0.68	10.2	41.1	<0.1	1.19	1.6	13.90	0.04	<0.002	0.4	<0.05
3782808	Drill Core	0.8	2.6	0.3	2.1	0.4	1.1	0.2	1.1	0.2	1.07	23.2	20.6	0.1	2.28	1.2	16.44	0.06	<0.002	0.5	<0.05
3782809	Drill Core	0.9	2.9	0.3	2.3	0.4	1.2	0.2	1.2	0.2	0.99	26.0	29.7	0.1	2.20	1.6	16.20	0.07	<0.002	0.7	<0.05
3782810	Rock Pulp	0.6	2.2	0.3	2.4	0.5	1.6	0.2	1.7	0.3	1.53	2.5	29.7	0.3	4.94	0.3	12.63	0.02	<0.002	<0.3	<0.05
3782811	Drill Core	0.8	2.3	0.3	2.0	0.4	1.0	0.2	1.0	0.2	0.88	47.8	21.8	0.1	2.00	1.9	15.41	0.05	<0.002	0.5	<0.05
3782812	Drill Core	1.0	2.9	0.4	2.9	0.4	1.2	0.2	1.1	0.2	1.11	27.2	30.7	0.1	2.57	1.5	15.11	0.07	0.007	0.4	<0.05

This report supersedes all previous preliminary and final reports with this file number dated prior to the date on this certificate. Signature indicates final approval; preliminary reports are unsigned and should be used for reference only.

BUREAU VERITAS MINERAL LABORATORIES Canada

www.bureauveritas.com/um

Bureau Veritas Commodities Canada Ltd.

9050 Shaughnessy St Vancouver British Columbia V6P 6E5 Canada
PHONE (604) 253-3158

Client: **Kore Mining Ltd.**
Suite 1601 - 277 Thurlow St.
Vancouver British Columbia V6C 0C1 Canada

Project: GC
Report Date: March 17, 2021

CERTIFICATE OF ANALYSIS VAN20002899.1

		Method	MA250
		Analyte	Tl
		Unit	ppm
		MDL	0.05
3782783	Drill Core		0.15
3782784	Drill Core		<0.05
3782785	Drill Core		<0.05
3782786	Drill Core		0.38
3782787	Drill Core		0.51
3782788	Drill Core		0.50
3782789	Drill Core		0.53
3782790	Rock Pulp		0.14
3782791	Drill Core		0.27
3782792	Drill Core		0.29
3782793	Drill Core		0.39
3782794	Drill Core		0.25
3782795	Drill Core		0.37
3782796	Drill Core		0.45
3782797	Drill Core		0.37
3782798	Drill Core		0.39
3782799	Drill Core		0.24
3782800	Rock Pulp		0.66
3782801	Drill Core		0.24
3782802	Drill Core		0.22
3782803	Drill Core		0.29
3782804	Drill Core		0.47
3782805	Drill Core		0.49
3782806	Drill Core		0.51
3782807	Drill Core		0.43
3782808	Drill Core		0.37
3782809	Drill Core		0.43
3782810	Rock Pulp		0.14
3782811	Drill Core		0.28
3782812	Drill Core		0.30

This report supersedes all previous preliminary and final reports with this file number dated prior to the date on this certificate. Signature indicates final approval; preliminary reports are unsigned and should be used for reference only.

BUREAU VERITAS MINERAL LABORATORIES Canada

www.bureauveritas.com/um

Bureau Veritas Commodities Canada Ltd.

9050 Shaughnessy St Vancouver British Columbia V6P 6E5 Canada
PHONE (604) 253-3158

Client: **Kore Mining Ltd.**
Suite 1601 - 277 Thurlow St.
Vancouver British Columbia V6C 0C1 Canada

Project: GC
Report Date: March 17, 2021

CERTIFICATE OF ANALYSIS VAN20002899.1

Method		WGHT	FA450	MA250	MA250	MA250	MA250	MA250	MA250	MA250	MA250	MA250	MA250	MA250	MA250	MA250	MA250	MA250	MA250	MA250	MA250
Analyte		Wgt	Au	Mo	Cu	Pb	Zn	Ag	Ni	Co	Mn	Fe	As	U	Th	Sr	Cd	Sb	Bi	V	Ca
Unit		kg	ppm	ppm	ppm	ppm	ppm	ppb	ppm	ppm	ppm	%	ppm	ppm	ppm	ppm	ppm	ppm	ppm	ppm	%
MDL		0.01	0.005	0.05	0.1	0.02	0.2	20	0.1	0.2	1	0.01	0.2	0.1	0.1	1	0.02	0.02	0.04	1	0.01
3782813	Drill Core	3.48	0.007	1.50	135.4	3.82	81.3	92	16.1	25.4	1289	6.14	24.1	0.7	1.8	284	0.12	3.95	0.07	257	4.32
3782814	Drill Core	2.59	0.005	1.32	130.8	6.02	74.4	50	14.4	26.4	1207	5.87	26.1	0.7	1.4	382	0.18	4.12	0.06	246	5.58
3782815	Drill Core	1.92	0.005	1.65	136.8	4.53	77.3	101	15.5	24.8	1185	5.86	27.5	0.7	1.7	328	0.11	3.46	0.08	263	3.77
3782816	Drill Core	2.60	0.020	1.97	108.7	6.89	91.4	180	16.7	23.2	1102	5.71	63.6	0.8	1.7	346	0.36	3.38	0.09	292	4.16
3782817	Drill Core	1.50	0.010	0.90	102.3	2.60	84.1	250	25.0	25.7	959	5.43	47.3	0.7	2.4	293	0.13	2.77	0.08	203	3.84
3782818	Drill Core	2.56	0.005	1.27	104.1	6.54	80.6	249	19.2	26.4	1272	5.80	32.7	0.7	1.8	380	0.13	2.99	0.09	244	5.22
3782819	Drill Core	3.68	0.006	1.51	75.1	1.76	74.2	129	15.2	23.9	1089	5.62	29.8	0.6	1.4	306	0.03	3.06	0.05	234	3.99
3782820	Rock Pulp	0.07	1.171	13.70	877.2	4824.37	1056.3	84099	12.7	19.3	1091	4.08	28.7	1.5	2.7	500	8.62	70.44	0.47	168	4.64
3782821	Drill Core	3.94	0.018	5.63	68.5	10.07	88.7	160	22.0	16.4	552	3.98	44.8	3.5	3.0	191	0.66	5.71	0.11	175	3.44
3782822	Drill Core	3.80	0.063	39.66	88.8	14.49	204.5	248	28.4	17.4	589	4.67	217.9	4.5	3.4	218	1.97	7.18	0.13	266	3.41
3782823	Drill Core	4.97	0.009	1.60	109.9	3.80	97.8	197	14.5	23.3	1022	5.44	34.8	0.9	1.7	259	0.55	3.17	0.07	259	4.22
3782824	Drill Core	1.67	<0.005	1.58	98.6	4.14	82.1	164	10.8	22.2	1028	5.42	19.3	0.6	1.4	258	0.22	2.27	0.06	241	4.28
3782825	Drill Core	1.64	<0.005	1.38	99.7	5.07	76.5	210	11.6	23.0	991	5.21	19.7	0.5	1.4	251	0.18	2.04	0.06	244	3.95
3782826	Drill Core	2.75	0.005	1.42	96.4	4.36	82.2	171	11.0	20.2	1019	5.34	46.2	0.8	1.8	300	0.21	2.68	0.06	229	4.69
3782827	Drill Core	3.29	0.005	1.29	127.8	2.56	102.6	222	15.4	27.0	1169	6.44	21.4	0.7	1.4	248	0.28	3.37	0.06	282	3.62
3782828	Drill Core	3.86	0.006	1.31	89.0	2.92	75.1	135	8.6	21.7	1244	5.40	34.2	0.7	1.5	369	0.08	1.60	0.05	217	6.15
3782829	Drill Core	3.46	<0.005	1.89	63.9	7.60	105.3	104	9.6	17.0	1065	5.01	24.7	1.0	2.8	278	0.39	2.03	0.13	166	3.69
3782830	Rock Pulp	0.06	<0.005	4.19	19.0	2.78	35.4	<20	11.0	4.0	661	2.48	3.5	1.1	2.4	178	0.03	0.26	0.05	32	1.55
3782831	Drill Core	3.75	0.005	3.36	41.2	4.33	91.3	62	4.8	14.5	1149	4.81	14.8	0.8	2.3	219	0.21	1.83	0.07	128	3.95
3782832	Drill Core	5.05	0.007	1.42	78.2	3.76	79.5	159	6.6	18.4	1244	4.95	55.7	0.9	1.8	319	0.11	2.17	0.06	192	6.38
3782833	Drill Core	2.26	<0.005	1.54	62.4	7.84	91.8	98	8.4	13.5	1108	4.26	13.7	1.1	2.7	343	0.45	2.25	0.09	134	6.31
3782834	Drill Core	4.79	<0.005	1.97	89.7	5.53	93.9	148	4.9	18.7	1556	5.67	19.3	1.1	2.2	376	0.11	1.20	0.05	169	6.41
3782835	Drill Core	3.92	0.005	2.05	92.6	4.44	91.2	189	9.6	21.8	1206	5.58	27.6	0.9	2.2	289	0.16	1.26	0.06	202	4.32
3782836	Drill Core	2.83	<0.005	1.81	76.1	8.19	85.6	143	10.9	18.7	1178	5.21	21.1	1.0	2.0	242	0.11	1.37	0.06	178	3.95
3782837	Drill Core	1.40	0.007	3.65	61.9	9.21	113.0	105	12.1	12.6	795	4.25	39.0	1.4	2.9	231	0.65	2.28	0.09	140	2.87
3782838	Drill Core	2.60	0.008	2.19	65.1	5.14	104.8	83	11.0	15.1	1013	4.76	41.7	1.5	2.7	232	0.38	3.37	0.09	166	2.94
3782839	Drill Core	1.30	<0.005	2.80	41.0	3.68	98.8	<20	2.9	12.4	1053	4.73	16.5	1.0	3.1	319	0.30	2.93	0.04	107	3.79
3782840	Rock Pulp	0.07	0.157	3.66	9.2	9.33	73.8	333	21.9	4.7	241	1.03	80.7	2.9	5.4	150	0.74	42.36	0.11	122	12.23
3782841	Drill Core	4.04	0.006	2.05	66.9	4.83	87.9	108	11.2	15.9	1330	4.44	28.2	1.3	2.4	361	0.28	2.85	0.06	169	6.23
3782842	Drill Core	1.42	0.012	2.40	46.7	8.86	88.8	128	9.6	11.6	1612	3.47	29.1	0.9	1.7	664	0.49	2.95	0.06	128	8.99

This report supersedes all previous preliminary and final reports with this file number dated prior to the date on this certificate. Signature indicates final approval; preliminary reports are unsigned and should be used for reference only.

BUREAU VERITAS MINERAL LABORATORIES Canada

www.bureauveritas.com/um

Bureau Veritas Commodities Canada Ltd.

9050 Shaughnessy St Vancouver British Columbia V6P 6E5 Canada
PHONE (604) 253-3158

Client: **Kore Mining Ltd.**
Suite 1601 - 277 Thurlow St.
Vancouver British Columbia V6C 0C1 Canada

Project: GC
Report Date: March 17, 2021

CERTIFICATE OF ANALYSIS VAN20002899.1

Method		MA250	MA250	MA250	MA250	MA250	MA250	MA250	MA250	MA250	MA250	MA250	MA250	MA250	MA250	MA250	MA250	MA250	MA250	MA250	MA250
Analyte		P	La	Cr	Mg	Ba	Ti	Al	Na	K	W	Zr	Sn	Be	Sc	S	Y	Ce	Pr	Nd	Sm
Unit		%	ppm	ppm	%	ppm	%	%	%	%	ppm	ppm	ppm	ppm	ppm	%	ppm	ppm	ppm	ppm	ppm
MDL		0.001	0.1	1	0.01	1	0.001	0.01	0.001	0.01	0.1	0.2	0.1	1	0.1	0.04	0.1	0.02	0.1	0.1	0.1
3782813	Drill Core	0.083	12.3	32	2.26	581	0.495	8.18	2.624	0.92	1.5	39.7	0.8	<1	27.8	0.83	11.7	26.80	3.5	16.3	3.7
3782814	Drill Core	0.080	9.3	22	2.06	762	0.433	7.86	2.818	1.26	2.1	42.7	0.6	<1	26.2	1.16	11.8	20.80	2.8	13.0	3.1
3782815	Drill Core	0.085	9.7	25	1.96	631	0.475	7.91	2.636	1.12	2.0	38.4	0.8	<1	25.9	0.89	10.9	21.64	2.9	13.6	3.3
3782816	Drill Core	0.074	9.4	22	1.94	987	0.440	7.75	2.351	1.49	8.5	35.8	0.8	<1	24.4	0.89	11.2	20.37	2.8	13.2	3.2
3782817	Drill Core	0.078	14.3	61	1.97	303	0.422	7.37	2.641	0.86	4.9	34.5	0.9	<1	23.6	0.29	11.5	30.02	3.9	17.5	3.9
3782818	Drill Core	0.094	12.2	42	2.42	390	0.492	8.03	2.549	0.84	3.0	39.6	0.8	<1	25.5	0.23	12.8	26.52	3.5	16.3	3.6
3782819	Drill Core	0.080	10.0	34	2.20	573	0.450	8.11	2.107	1.31	2.1	37.7	0.7	<1	24.6	0.65	11.1	22.22	2.9	13.7	3.3
3782820	Rock Pulp	0.099	9.3	24	1.81	922	0.296	7.88	2.210	1.49	5.2	46.0	1.2	<1	14.8	0.94	14.0	19.13	2.4	10.5	2.5
3782821	Drill Core	0.058	13.5	27	1.02	144	0.285	6.91	1.749	1.89	1.3	84.9	0.9	<1	15.2	1.97	12.6	28.30	3.7	16.0	3.4
3782822	Drill Core	0.062	15.2	23	1.17	131	0.317	7.33	1.774	1.78	2.1	103.8	1.0	<1	17.4	2.18	14.8	31.91	4.1	17.8	3.7
3782823	Drill Core	0.055	9.5	20	1.91	498	0.370	7.81	2.442	1.30	3.0	42.8	0.7	<1	24.1	0.80	13.4	20.25	2.7	12.4	2.9
3782824	Drill Core	0.064	7.9	14	1.81	551	0.388	7.81	2.077	1.51	4.1	37.1	0.7	<1	23.1	0.37	13.5	16.63	2.3	10.8	2.7
3782825	Drill Core	0.061	7.3	15	1.80	571	0.370	7.78	2.157	1.56	3.6	34.9	0.7	<1	23.2	0.34	12.3	15.65	2.2	10.1	2.5
3782826	Drill Core	0.054	10.6	16	1.63	611	0.337	7.40	1.397	1.56	3.1	41.9	0.7	<1	21.3	0.59	12.9	21.90	2.9	13.1	3.1
3782827	Drill Core	0.058	8.0	22	2.27	626	0.424	8.27	1.758	1.63	2.8	37.0	0.7	<1	28.1	0.65	12.6	17.29	2.4	11.2	2.7
3782828	Drill Core	0.071	9.5	12	1.67	895	0.375	8.34	1.950	1.64	2.7	39.9	0.7	<1	22.7	0.40	11.1	20.99	2.8	13.1	3.1
3782829	Drill Core	0.093	14.4	16	1.36	556	0.454	7.49	2.140	1.22	2.7	47.8	1.2	<1	19.6	0.35	20.3	30.64	4.2	19.2	4.5
3782830	Rock Pulp	0.036	11.1	19	0.48	704	0.172	6.66	3.233	1.47	0.4	48.6	2.0	<1	5.9	<0.04	14.4	21.66	2.5	10.4	2.2
3782831	Drill Core	0.110	14.1	8	1.31	453	0.401	6.72	1.273	1.42	2.4	59.0	0.9	<1	18.0	0.19	21.0	30.27	4.1	19.1	4.5
3782832	Drill Core	0.072	11.7	9	1.47	781	0.413	8.02	1.720	1.69	4.0	46.2	0.8	<1	20.1	0.25	16.0	25.34	3.3	15.4	3.6
3782833	Drill Core	0.071	16.3	14	1.03	640	0.340	6.42	1.501	1.33	2.5	54.4	0.9	<1	15.5	0.46	18.4	33.61	4.4	19.9	4.5
3782834	Drill Core	0.115	14.4	5	1.35	723	0.445	7.02	1.714	1.00	2.7	50.2	0.9	<1	20.4	0.31	18.7	31.71	4.2	19.7	4.6
3782835	Drill Core	0.101	13.0	12	1.56	740	0.409	7.86	1.372	1.72	4.5	56.2	0.9	<1	21.5	0.42	14.6	29.21	3.9	17.8	4.2
3782836	Drill Core	0.096	12.3	17	1.42	499	0.398	7.77	1.974	1.51	2.4	53.8	0.9	<1	20.7	0.52	13.0	27.15	3.6	16.6	3.9
3782837	Drill Core	0.078	16.5	12	0.96	574	0.343	6.99	1.780	1.69	2.0	67.4	1.1	<1	16.2	0.93	15.4	35.67	4.7	21.0	4.8
3782838	Drill Core	0.087	13.3	16	1.27	577	0.388	7.23	1.773	1.64	1.9	71.9	1.1	<1	18.9	0.83	20.4	28.68	3.7	17.1	4.0
3782839	Drill Core	0.101	18.0	5	1.24	766	0.361	7.89	1.931	1.81	1.9	66.0	1.1	<1	16.1	0.60	26.1	39.53	5.2	23.5	5.5
3782840	Rock Pulp	0.026	20.5	24	3.81	421	0.108	3.60	0.125	1.09	23.7	31.7	0.8	1	4.2	<0.04	14.6	38.52	4.7	18.1	3.4
3782841	Drill Core	0.086	13.6	15	1.17	490	0.382	7.11	1.779	1.35	2.5	65.9	0.9	<1	18.3	0.63	19.8	29.00	3.8	17.4	4.1
3782842	Drill Core	0.067	11.8	10	1.02	365	0.208	4.87	0.752	1.00	1.7	39.3	0.7	<1	13.4	0.67	17.6	24.43	3.2	14.7	3.6

This report supersedes all previous preliminary and final reports with this file number dated prior to the date on this certificate. Signature indicates final approval; preliminary reports are unsigned and should be used for reference only.

BUREAU VERITAS MINERAL LABORATORIES Canada

www.bureauveritas.com/um

Bureau Veritas Commodities Canada Ltd.

9050 Shaughnessy St Vancouver British Columbia V6P 6E5 Canada
PHONE (604) 253-3158

Client: **Kore Mining Ltd.**
Suite 1601 - 277 Thurlow St.
Vancouver British Columbia V6C 0C1 Canada

Project: GC
Report Date: March 17, 2021

CERTIFICATE OF ANALYSIS VAN20002899.1

Method		MA250	MA250	MA250	MA250	MA250	MA250	MA250	MA250	MA250	MA250	MA250	MA250	MA250	MA250	MA250	MA250	MA250	MA250	MA250	MA250
Analyte		Eu	Gd	Tb	Dy	Ho	Er	Tm	Yb	Lu	Hf	Li	Rb	Ta	Nb	Cs	Ga	In	Re	Se	Te
Unit		ppm	ppm	ppm	ppm	ppm	ppm	ppm	ppm	ppm	ppm	ppm	ppm	ppm	ppm	ppm	ppm	ppm	ppm	ppm	ppm
MDL		0.1	0.1	0.1	0.1	0.1	0.1	0.1	0.1	0.1	0.02	0.1	0.1	0.1	0.04	0.1	0.02	0.01	0.002	0.3	0.05
3782813	Drill Core	1.1	3.2	0.4	2.5	0.4	1.4	0.2	1.2	0.2	1.23	31.3	27.7	0.2	2.91	1.1	16.63	0.06	<0.002	0.5	<0.05
3782814	Drill Core	0.9	2.8	0.4	2.4	0.4	1.4	0.2	1.5	0.2	1.24	11.2	41.1	0.1	2.11	1.3	14.52	0.05	<0.002	0.7	<0.05
3782815	Drill Core	0.9	2.9	0.3	2.3	0.4	1.2	0.2	1.2	0.2	1.12	9.5	33.0	0.2	2.80	1.2	16.83	0.07	0.003	0.8	0.06
3782816	Drill Core	0.9	2.8	0.3	2.3	0.5	1.3	0.2	1.2	0.2	1.04	8.5	45.3	0.1	2.59	1.6	14.38	0.06	0.009	1.1	0.07
3782817	Drill Core	1.1	3.3	0.4	2.4	0.5	1.3	0.2	1.2	0.2	0.97	9.0	31.7	0.2	3.60	1.0	15.70	0.06	<0.002	0.3	0.09
3782818	Drill Core	1.1	3.2	0.4	2.5	0.5	1.4	0.2	1.4	0.2	1.29	24.2	26.5	0.2	2.89	1.2	16.47	0.06	<0.002	0.4	0.10
3782819	Drill Core	0.9	2.8	0.3	2.3	0.4	1.3	0.2	1.1	0.2	1.02	35.3	32.9	0.1	2.52	1.7	16.58	0.05	<0.002	0.4	<0.05
3782820	Rock Pulp	0.7	2.5	0.3	2.5	0.5	1.5	0.2	1.4	0.2	1.46	22.6	53.1	0.2	2.42	2.9	16.80	0.09	0.045	1.7	0.43
3782821	Drill Core	0.9	2.8	0.3	2.2	0.4	1.4	0.2	1.6	0.3	2.19	16.8	50.8	0.2	3.73	2.0	13.93	0.04	0.006	1.5	0.11
3782822	Drill Core	0.9	3.1	0.4	2.5	0.5	1.7	0.3	1.9	0.3	2.75	19.3	48.2	0.2	4.14	2.4	14.95	0.05	0.019	3.6	0.06
3782823	Drill Core	0.8	2.8	0.3	2.6	0.5	1.5	0.2	1.5	0.2	1.15	27.1	33.7	0.1	2.28	1.6	15.65	0.05	0.004	1.5	<0.05
3782824	Drill Core	0.8	2.7	0.3	2.6	0.5	1.5	0.2	1.4	0.2	1.03	31.2	35.4	0.1	1.98	1.7	16.16	0.05	0.004	0.6	<0.05
3782825	Drill Core	0.7	2.6	0.3	2.5	0.5	1.4	0.2	1.3	0.2	0.97	30.7	34.0	0.1	1.97	1.8	16.19	0.05	0.003	0.5	<0.05
3782826	Drill Core	0.9	2.9	0.3	2.6	0.5	1.4	0.2	1.4	0.2	1.11	41.3	40.6	0.1	2.14	2.5	15.50	0.05	0.005	0.9	<0.05
3782827	Drill Core	0.8	2.7	0.3	2.5	0.5	1.4	0.2	1.3	0.2	1.03	38.7	37.4	0.1	2.18	2.2	17.91	0.06	0.004	1.2	<0.05
3782828	Drill Core	0.9	2.8	0.3	2.3	0.4	1.4	0.2	1.2	0.2	1.22	35.0	44.1	0.1	1.98	2.0	16.09	0.06	<0.002	0.7	<0.05
3782829	Drill Core	1.2	4.4	0.6	4.1	0.8	2.3	0.3	2.1	0.3	1.37	42.4	29.4	0.3	4.34	1.3	16.02	0.07	0.005	0.7	<0.05
3782830	Rock Pulp	0.6	2.1	0.3	2.4	0.5	1.6	0.2	1.7	0.3	1.52	3.1	30.1	0.3	4.86	0.3	12.47	0.02	<0.002	<0.3	<0.05
3782831	Drill Core	1.2	4.3	0.6	4.0	0.8	2.2	0.3	2.1	0.3	1.68	26.6	34.6	0.2	3.59	1.3	16.11	0.07	0.003	0.3	<0.05
3782832	Drill Core	1.0	3.4	0.4	3.0	0.6	1.7	0.2	1.7	0.2	1.39	30.0	43.4	0.1	2.43	1.8	15.66	0.06	<0.002	0.4	<0.05
3782833	Drill Core	1.4	4.2	0.5	3.5	0.7	1.9	0.3	1.9	0.3	1.56	23.4	33.7	0.2	3.38	1.2	13.36	0.06	0.008	0.7	<0.05
3782834	Drill Core	1.5	4.3	0.6	3.8	0.7	2.0	0.3	1.9	0.3	1.69	35.3	23.3	0.2	3.02	1.1	15.10	0.07	0.003	0.5	<0.05
3782835	Drill Core	1.1	3.7	0.5	3.1	0.6	1.7	0.2	1.7	0.3	1.52	27.1	36.5	0.2	2.90	1.6	15.66	0.06	0.003	0.6	<0.05
3782836	Drill Core	1.0	3.5	0.4	2.7	0.5	1.5	0.2	1.5	0.2	1.42	32.7	34.1	0.2	3.02	1.3	16.76	0.06	0.002	0.5	<0.05
3782837	Drill Core	1.1	4.0	0.6	3.1	0.6	1.7	0.3	1.8	0.3	1.94	22.9	44.1	0.2	3.99	1.6	14.54	0.07	0.008	1.0	0.07
3782838	Drill Core	1.0	3.8	0.5	3.8	0.8	2.2	0.3	2.1	0.3	1.92	25.6	39.0	0.2	3.81	1.5	14.05	0.07	0.007	0.8	0.06
3782839	Drill Core	1.4	5.3	0.7	5.0	1.0	2.9	0.4	2.6	0.4	1.89	29.2	43.1	0.2	4.04	1.8	16.38	0.07	0.003	0.4	<0.05
3782840	Rock Pulp	0.6	2.7	0.3	2.4	0.5	1.3	0.2	1.2	0.2	0.93	18.3	43.7	0.2	3.40	2.2	7.84	0.02	<0.002	0.6	<0.05
3782841	Drill Core	1.1	3.9	0.5	3.7	0.8	2.2	0.3	2.2	0.3	1.80	28.2	36.1	0.2	3.37	1.8	15.25	0.05	0.003	0.7	<0.05
3782842	Drill Core	1.7	3.6	0.5	3.2	0.6	1.7	0.2	1.6	0.2	1.06	28.0	27.6	0.1	2.07	1.8	10.45	0.06	0.005	0.7	0.05

This report supersedes all previous preliminary and final reports with this file number dated prior to the date on this certificate. Signature indicates final approval; preliminary reports are unsigned and should be used for reference only.

BUREAU VERITAS MINERAL LABORATORIES Canada

www.bureauveritas.com/um

Bureau Veritas Commodities Canada Ltd.

9050 Shaughnessy St Vancouver British Columbia V6P 6E5 Canada
PHONE (604) 253-3158

Client: **Kore Mining Ltd.**
Suite 1601 - 277 Thurlow St.
Vancouver British Columbia V6C 0C1 Canada

Project: GC
Report Date: March 17, 2021

CERTIFICATE OF ANALYSIS VAN20002899.1

		Method	MA250
		Analyte	Tl
		Unit	ppm
		MDL	0.05
3782813	Drill Core		0.28
3782814	Drill Core		0.42
3782815	Drill Core		0.37
3782816	Drill Core		0.46
3782817	Drill Core		0.31
3782818	Drill Core		0.27
3782819	Drill Core		0.34
3782820	Rock Pulp		0.59
3782821	Drill Core		0.54
3782822	Drill Core		0.56
3782823	Drill Core		0.35
3782824	Drill Core		0.41
3782825	Drill Core		0.43
3782826	Drill Core		0.44
3782827	Drill Core		0.45
3782828	Drill Core		0.43
3782829	Drill Core		0.29
3782830	Rock Pulp		0.14
3782831	Drill Core		0.33
3782832	Drill Core		0.39
3782833	Drill Core		0.30
3782834	Drill Core		0.22
3782835	Drill Core		0.41
3782836	Drill Core		0.35
3782837	Drill Core		0.38
3782838	Drill Core		0.37
3782839	Drill Core		0.40
3782840	Rock Pulp		0.67
3782841	Drill Core		0.35
3782842	Drill Core		0.26

This report supersedes all previous preliminary and final reports with this file number dated prior to the date on this certificate. Signature indicates final approval; preliminary reports are unsigned and should be used for reference only.

BUREAU VERITAS MINERAL LABORATORIES Canada

www.bureauveritas.com/um

Bureau Veritas Commodities Canada Ltd.

9050 Shaughnessy St Vancouver British Columbia V6P 6E5 Canada
PHONE (604) 253-3158

Client: **Kore Mining Ltd.**
Suite 1601 - 277 Thurlow St.
Vancouver British Columbia V6C 0C1 Canada

Project: GC
Report Date: March 17, 2021

CERTIFICATE OF ANALYSIS VAN20002899.1

Method		WGHT	FA450	MA250	MA250	MA250	MA250	MA250	MA250	MA250	MA250	MA250	MA250	MA250	MA250	MA250	MA250	MA250	MA250	MA250
Analyte		Wgt	Au	Mo	Cu	Pb	Zn	Ag	Ni	Co	Mn	Fe	As	U	Th	Sr	Cd	Sb	Bi	V	Ca
Unit		kg	ppm	ppm	ppm	ppm	ppm	ppb	ppm	ppm	ppm	%	ppm	ppm	ppm	ppm	ppm	ppm	ppm	ppm	%
MDL		0.01	0.005	0.05	0.1	0.02	0.2	20	0.1	0.2	1	0.01	0.2	0.1	0.1	1	0.02	0.02	0.04	1	0.01
3782843	Drill Core	2.25	0.008	3.05	40.1	6.77	100.5	142	6.3	11.2	990	4.14	24.1	1.1	2.6	291	0.40	2.46	0.07	111	4.12
3782844	Drill Core	1.51	0.024	1.66	49.7	10.39	119.2	204	5.2	12.7	1482	4.16	111.8	1.1	2.1	765	0.81	2.66	0.09	120	10.79
3782845	Drill Core	2.87	0.116	1.29	49.9	6.03	57.2	160	2.7	11.4	1403	3.67	534.5	0.7	1.4	900	0.20	4.13	0.06	103	12.72
3782846	Drill Core	2.34	0.007	2.11	38.2	5.05	103.7	55	8.2	8.7	860	3.53	42.0	1.7	3.2	319	0.67	2.01	0.07	101	4.55
3782847	Drill Core	1.69	<0.005	4.49	40.7	4.86	101.3	462	3.4	16.8	1181	5.45	28.0	1.0	2.7	254	0.20	1.41	0.09	134	3.88
3782848	Drill Core	2.04	<0.005	5.90	44.9	5.14	102.5	159	3.8	18.0	1184	5.74	19.8	1.0	2.8	243	0.11	1.47	0.06	141	3.55
3782849	Drill Core	3.87	<0.005	2.68	62.7	11.51	114.2	255	8.9	17.2	930	5.14	18.1	1.1	3.1	276	0.36	1.51	0.10	154	2.99
3782850	Rock Pulp	0.07	<0.005	4.48	17.8	2.94	35.2	<20	11.6	4.0	664	2.48	3.3	1.1	2.6	180	<0.02	0.23	0.04	33	1.51
3782851	Drill Core	2.81	<0.005	1.65	81.9	5.28	81.7	229	7.7	21.8	1126	5.45	14.8	0.6	1.7	326	0.05	1.25	0.05	207	3.97
3782852	Drill Core	4.57	<0.005	1.54	76.6	4.02	70.9	191	8.5	19.7	1049	5.05	16.1	1.0	2.0	322	0.10	1.39	0.04	202	5.40
3782853	Drill Core	2.68	<0.005	1.47	104.3	3.54	86.1	179	12.9	26.6	1069	5.94	23.3	0.7	1.6	287	0.12	1.12	<0.04	260	2.71
3782854	Drill Core	3.43	<0.005	0.99	122.2	6.25	106.3	255	17.7	28.5	859	6.04	20.3	0.6	1.3	264	0.40	1.44	0.06	278	3.42
3782855	Drill Core	1.93	0.014	2.08	155.2	9.22	96.5	327	18.0	26.5	893	5.66	57.0	0.9	2.0	290	0.59	2.70	0.10	262	4.08
3782856	Drill Core	4.19	0.006	3.08	111.8	3.65	78.5	298	13.4	27.4	1259	5.65	36.1	0.7	1.4	356	0.09	1.92	<0.04	251	4.27
3782857	Drill Core	5.61	0.026	5.76	77.0	9.78	115.8	539	17.4	18.6	869	4.57	30.7	2.5	2.5	258	0.98	4.20	0.07	224	4.24
3782858	Drill Core	4.58	0.019	8.67	61.7	12.45	112.3	549	19.9	16.3	997	4.12	35.1	2.5	3.5	344	0.90	4.03	0.09	182	6.22
3782859	Drill Core	4.57	0.011	2.30	72.3	3.78	92.9	281	15.1	26.1	1229	6.02	24.4	0.6	1.4	278	0.08	1.53	<0.04	244	3.43
3782860	Rock Pulp	0.07	0.152	4.14	9.2	11.02	76.2	320	23.6	5.3	236	1.04	83.5	3.4	6.6	163	0.87	44.61	0.11	125	12.73
3782861	Drill Core	3.55	0.006	1.30	72.2	4.49	83.6	208	17.3	26.1	1210	6.04	30.5	0.4	1.4	287	0.04	0.87	<0.04	246	3.67
3782862	Drill Core	2.54	<0.005	1.41	104.5	4.84	74.5	223	21.2	28.5	1166	6.09	29.8	0.6	1.8	287	0.07	1.08	<0.04	249	3.73
3782863	Drill Core	2.35	0.009	2.13	132.5	10.47	93.5	402	19.0	25.6	1028	6.02	44.1	0.9	2.1	298	0.20	2.38	0.08	276	3.94
3782864	Drill Core	4.32	0.013	1.78	116.3	6.56	67.1	319	10.6	23.3	1358	5.40	35.2	1.1	1.6	358	0.12	3.72	<0.04	220	6.62
3782865	Drill Core	2.01	0.020	1.52	136.4	9.35	66.7	379	11.6	25.9	1280	6.20	30.2	1.1	1.7	400	0.08	4.12	<0.04	237	6.37

This report supersedes all previous preliminary and final reports with this file number dated prior to the date on this certificate. Signature indicates final approval; preliminary reports are unsigned and should be used for reference only.

BUREAU VERITAS MINERAL LABORATORIES Canada

www.bureauveritas.com/um

Bureau Veritas Commodities Canada Ltd.

9050 Shaughnessy St Vancouver British Columbia V6P 6E5 Canada
PHONE (604) 253-3158

Client: **Kore Mining Ltd.**
Suite 1601 - 277 Thurlow St.
Vancouver British Columbia V6C 0C1 Canada

Project: GC
Report Date: March 17, 2021

CERTIFICATE OF ANALYSIS VAN20002899.1

Method		MA250	MA250	MA250	MA250	MA250	MA250	MA250	MA250	MA250	MA250	MA250	MA250	MA250	MA250	MA250	MA250	MA250	MA250	MA250	MA250
Analyte		P	La	Cr	Mg	Ba	Ti	Al	Na	K	W	Zr	Sn	Be	Sc	S	Y	Ce	Pr	Nd	Sm
Unit		%	ppm	ppm	%	ppm	%	%	%	%	ppm	ppm	ppm	ppm	ppm	%	ppm	ppm	ppm	ppm	ppm
MDL		0.001	0.1	1	0.01	1	0.001	0.01	0.001	0.01	0.1	0.2	0.1	1	0.1	0.04	0.1	0.02	0.1	0.1	0.1
3782843	Drill Core	0.093	16.6	6	1.05	314	0.312	7.00	1.071	2.45	3.8	72.3	1.0	1	16.5	0.86	16.0	36.42	4.8	21.9	5.0
3782844	Drill Core	0.085	15.4	7	1.03	145	0.236	5.62	0.573	1.93	3.7	60.6	0.8	1	15.5	1.17	15.5	32.94	4.3	19.2	4.4
3782845	Drill Core	0.076	12.7	4	0.83	428	0.213	4.78	0.606	1.46	3.1	39.5	0.6	<1	13.4	0.96	13.7	27.37	3.5	16.1	3.7
3782846	Drill Core	0.089	17.9	13	0.98	561	0.264	6.41	0.487	2.41	2.6	76.6	1.1	1	13.8	0.67	16.2	37.34	4.8	21.8	5.0
3782847	Drill Core	0.126	14.8	6	1.39	467	0.333	7.34	1.672	1.57	2.0	59.2	1.0	<1	20.0	0.49	13.7	31.76	4.3	20.1	5.3
3782848	Drill Core	0.131	17.2	7	1.45	491	0.383	7.70	1.778	1.63	2.0	64.5	0.9	1	21.0	0.45	14.5	36.53	5.0	22.8	5.9
3782849	Drill Core	0.107	17.1	14	1.43	455	0.312	7.26	2.311	1.09	1.9	51.3	1.1	<1	19.1	0.48	12.8	38.86	4.7	21.0	5.0
3782850	Rock Pulp	0.038	10.9	18	0.47	740	0.187	6.43	3.200	1.43	0.5	45.2	2.1	1	5.5	<0.04	13.6	21.05	2.4	9.9	2.3
3782851	Drill Core	0.078	8.8	10	1.65	775	0.371	7.95	2.651	1.25	2.6	38.7	0.7	<1	20.2	0.25	10.1	18.91	2.5	12.9	3.0
3782852	Drill Core	0.075	10.6	13	1.51	822	0.322	7.88	2.071	1.64	1.9	47.2	0.6	<1	20.3	0.36	11.2	20.77	2.8	13.3	3.0
3782853	Drill Core	0.068	9.1	18	2.04	527	0.391	8.07	3.050	0.95	1.2	33.1	0.6	<1	25.7	0.37	8.8	18.26	2.7	11.8	2.7
3782854	Drill Core	0.058	6.7	23	2.18	758	0.369	7.61	2.389	1.15	1.9	24.3	0.7	<1	24.5	0.25	7.0	13.91	2.1	9.3	2.6
3782855	Drill Core	0.053	10.5	23	1.70	354	0.350	7.67	2.869	0.84	1.4	31.9	0.9	<1	23.0	1.06	8.8	20.61	2.9	13.1	3.2
3782856	Drill Core	0.058	7.0	16	1.94	418	0.306	8.20	2.225	1.29	2.6	35.6	0.5	<1	25.2	0.75	8.9	15.70	2.2	10.5	2.4
3782857	Drill Core	0.055	11.8	21	1.45	218	0.208	6.65	0.307	1.27	2.9	50.3	0.6	<1	17.5	1.56	10.6	22.59	3.0	12.9	2.7
3782858	Drill Core	0.064	15.8	19	1.42	370	0.212	6.67	1.339	1.33	2.5	65.9	0.9	<1	16.0	1.83	12.6	29.61	3.7	16.0	3.4
3782859	Drill Core	0.085	8.8	28	2.23	329	0.366	8.07	3.455	1.05	3.3	35.5	0.5	<1	27.5	0.73	10.8	18.88	2.6	13.0	3.4
3782860	Rock Pulp	0.027	22.5	24	3.77	445	0.120	3.55	0.128	1.07	22.6	33.5	0.9	<1	4.3	<0.04	14.6	40.09	5.1	20.0	3.1
3782861	Drill Core	0.081	9.3	35	2.33	276	0.394	8.28	3.502	0.84	2.1	34.2	0.6	<1	26.9	0.33	10.4	19.50	2.7	13.7	3.5
3782862	Drill Core	0.089	11.4	44	2.54	339	0.425	7.96	2.761	1.05	2.9	35.9	0.7	<1	24.8	0.30	10.1	23.02	3.4	14.7	2.9
3782863	Drill Core	0.084	11.7	29	1.97	523	0.385	7.66	2.782	1.20	2.3	47.2	0.7	<1	25.9	0.93	11.5	24.34	3.4	14.4	3.8
3782864	Drill Core	0.082	11.3	11	1.61	737	0.282	7.16	2.464	1.58	1.7	42.1	0.4	<1	22.3	1.33	10.3	22.39	2.9	15.1	3.1
3782865	Drill Core	0.086	11.3	13	1.90	601	0.319	8.05	2.406	1.64	3.9	46.1	0.6	<1	24.5	1.64	12.3	23.95	3.0	13.9	3.1

This report supersedes all previous preliminary and final reports with this file number dated prior to the date on this certificate. Signature indicates final approval; preliminary reports are unsigned and should be used for reference only.

BUREAU VERITAS MINERAL LABORATORIES Canada

www.bureauveritas.com/um

Bureau Veritas Commodities Canada Ltd.

9050 Shaughnessy St Vancouver British Columbia V6P 6E5 Canada
PHONE (604) 253-3158

Client: **Kore Mining Ltd.**
Suite 1601 - 277 Thurlow St.
Vancouver British Columbia V6C 0C1 Canada

Project: GC
Report Date: March 17, 2021

CERTIFICATE OF ANALYSIS VAN20002899.1

Method		MA250	MA250	MA250	MA250	MA250	MA250	MA250	MA250	MA250	MA250	MA250	MA250	MA250	MA250	MA250	MA250	MA250	MA250	MA250	MA250
Analyte		Eu	Gd	Tb	Dy	Ho	Er	Tm	Yb	Lu	Hf	Li	Rb	Ta	Nb	Cs	Ga	In	Re	Se	Te
Unit		ppm	ppm	ppm	ppm	ppm	ppm	ppm	ppm	ppm	ppm	ppm	ppm	ppm	ppm	ppm	ppm	ppm	ppm	ppm	ppm
MDL		0.1	0.1	0.1	0.1	0.1	0.1	0.1	0.1	0.1	0.02	0.1	0.1	0.1	0.04	0.1	0.02	0.01	0.002	0.3	0.05
3782843	Drill Core	1.2	4.4	0.5	3.3	0.6	1.9	0.3	2.0	0.3	1.98	18.7	62.5	0.2	3.52	2.4	15.01	0.07	0.003	0.5	0.06
3782844	Drill Core	1.2	3.9	0.5	3.1	0.6	1.7	0.3	1.7	0.3	1.63	4.5	57.5	0.1	2.36	2.1	12.87	0.06	0.005	1.4	0.16
3782845	Drill Core	1.1	3.4	0.4	2.7	0.5	1.4	0.2	1.3	0.2	1.06	6.2	43.1	<0.1	1.66	1.4	10.63	0.04	<0.002	1.4	0.11
3782846	Drill Core	1.0	4.2	0.5	3.2	0.6	1.8	0.3	2.0	0.3	2.02	8.2	73.1	0.2	3.70	3.0	12.80	0.07	0.003	0.8	<0.05
3782847	Drill Core	1.0	4.8	0.7	3.1	0.6	1.8	0.3	2.0	0.3	1.83	30.3	35.2	0.2	2.73	1.6	16.61	0.19	0.013	0.7	0.32
3782848	Drill Core	1.3	4.6	0.5	4.1	0.6	1.8	0.3	2.0	0.3	1.75	32.2	38.6	0.2	2.93	1.5	17.48	0.04	0.002	<0.3	0.17
3782849	Drill Core	1.2	4.3	0.5	3.2	0.6	1.7	0.3	1.8	0.3	1.51	33.5	25.5	0.2	3.01	1.3	14.27	0.04	0.011	0.5	0.17
3782850	Rock Pulp	0.5	1.9	0.3	2.2	0.5	1.5	0.2	1.4	0.2	1.60	2.8	27.6	0.3	4.69	0.3	11.71	<0.01	0.004	<0.3	<0.05
3782851	Drill Core	0.9	2.7	0.4	2.6	0.5	1.2	0.2	1.4	0.2	1.11	37.1	21.9	0.1	1.87	1.5	14.31	0.01	0.005	<0.3	0.21
3782852	Drill Core	0.9	3.4	0.3	3.0	0.4	1.2	0.2	1.3	0.2	1.27	34.8	34.7	0.1	1.74	1.8	14.55	<0.01	0.004	0.4	0.31
3782853	Drill Core	0.8	2.8	0.2	2.0	0.5	1.1	0.2	1.3	0.2	0.97	42.4	20.2	0.1	1.72	1.1	15.32	<0.01	0.003	0.5	0.14
3782854	Drill Core	0.6	2.2	0.2	1.6	0.2	1.0	0.1	0.9	0.1	0.77	48.6	18.4	0.1	1.74	1.1	15.03	0.01	0.008	0.6	0.26
3782855	Drill Core	0.6	2.7	0.3	1.9	0.4	1.0	0.1	1.1	0.2	0.98	33.3	20.5	0.1	2.06	1.2	13.76	0.02	0.008	1.8	0.30
3782856	Drill Core	0.9	2.4	0.3	2.0	0.4	1.1	0.2	1.1	0.1	1.10	26.2	26.7	<0.1	1.36	2.4	14.36	0.01	0.003	0.7	0.25
3782857	Drill Core	0.7	2.2	0.3	1.6	0.4	1.0	0.1	1.3	0.2	1.32	26.0	34.1	0.1	1.80	3.4	11.54	0.01	0.007	1.8	0.18
3782858	Drill Core	1.0	2.8	0.4	2.1	0.5	1.3	0.2	1.3	0.3	1.84	12.3	36.5	0.2	2.52	3.9	12.94	<0.01	0.003	1.2	0.34
3782859	Drill Core	0.9	3.3	0.4	2.0	0.5	1.3	0.2	1.2	0.2	1.06	34.3	22.9	0.1	1.71	1.1	14.71	0.01	0.006	<0.3	0.20
3782860	Rock Pulp	0.6	3.1	0.4	2.8	0.6	1.5	0.3	1.2	0.2	0.91	19.3	41.8	0.3	3.40	2.2	7.53	<0.01	0.003	<0.3	1.58
3782861	Drill Core	0.9	3.0	0.4	2.7	0.4	1.2	0.1	1.1	0.2	1.19	36.1	16.8	0.1	1.76	0.9	15.26	<0.01	<0.002	<0.3	0.14
3782862	Drill Core	1.0	2.9	0.3	2.3	0.4	1.2	0.2	1.2	0.2	1.05	30.9	21.4	0.1	2.37	1.2	15.50	0.01	0.003	<0.3	0.17
3782863	Drill Core	1.0	3.3	0.3	2.2	0.4	1.2	0.1	1.4	0.2	1.36	16.3	30.4	0.1	2.06	1.4	16.20	0.05	0.010	0.8	0.26
3782864	Drill Core	0.9	3.3	0.4	2.6	0.3	0.9	0.1	1.2	0.2	1.26	6.7	44.1	<0.1	1.26	1.7	12.70	<0.01	0.005	0.4	0.29
3782865	Drill Core	1.0	3.3	0.4	2.8	0.5	1.4	0.2	1.6	0.2	1.14	10.3	46.0	<0.1	1.50	2.1	14.34	0.03	0.005	0.6	0.20

This report supersedes all previous preliminary and final reports with this file number dated prior to the date on this certificate. Signature indicates final approval; preliminary reports are unsigned and should be used for reference only.

BUREAU VERITAS MINERAL LABORATORIES Canada

www.bureauveritas.com/um

Bureau Veritas Commodities Canada Ltd.

9050 Shaughnessy St Vancouver British Columbia V6P 6E5 Canada
PHONE (604) 253-3158

Client: **Kore Mining Ltd.**
Suite 1601 - 277 Thurlow St.
Vancouver British Columbia V6C 0C1 Canada

Project: GC
Report Date: March 17, 2021

CERTIFICATE OF ANALYSIS VAN20002899.1

		Method	MA250
		Analyte	Tl
		Unit	ppm
		MDL	0.05
3782843	Drill Core		0.62
3782844	Drill Core		0.55
3782845	Drill Core		0.41
3782846	Drill Core		0.61
3782847	Drill Core		0.45
3782848	Drill Core		0.45
3782849	Drill Core		0.30
3782850	Rock Pulp		0.14
3782851	Drill Core		0.32
3782852	Drill Core		0.44
3782853	Drill Core		0.27
3782854	Drill Core		0.38
3782855	Drill Core		0.28
3782856	Drill Core		0.46
3782857	Drill Core		0.54
3782858	Drill Core		0.58
3782859	Drill Core		0.32
3782860	Rock Pulp		0.68
3782861	Drill Core		0.26
3782862	Drill Core		0.34
3782863	Drill Core		0.38
3782864	Drill Core		0.47
3782865	Drill Core		0.49

This report supersedes all previous preliminary and final reports with this file number dated prior to the date on this certificate. Signature indicates final approval; preliminary reports are unsigned and should be used for reference only.

BUREAU VERITAS MINERAL LABORATORIES Canada

www.bureauveritas.com/um

Bureau Veritas Commodities Canada Ltd.

9050 Shaughnessy St Vancouver British Columbia V6P 6E5 Canada

PHONE (604) 253-3158

Client: **Kore Mining Ltd.**
Suite 1601 - 277 Thurlow St.
Vancouver British Columbia V6C 0C1 Canada

Project: GC

Report Date: March 17, 2021

QUALITY CONTROL REPORT VAN20002899.1

	Method	WGHT	FA450	MA250	MA250	MA250	MA250	MA250	MA250	MA250	MA250	MA250	MA250	MA250	MA250	MA250	MA250	MA250	MA250	MA250	MA250
	Analyte	Wgt	Au	Mo	Cu	Pb	Zn	Ag	Ni	Co	Mn	Fe	As	U	Th	Sr	Cd	Sb	Bi	V	Ca
	Unit	kg	ppm	ppm	ppm	ppm	ppm	ppb	ppm	ppm	ppm	%	ppm	ppm	ppm	ppm	ppm	ppm	ppm	ppm	%
	MDL	0.01	0.005	0.05	0.1	0.02	0.2	20	0.1	0.2	1	0.01	0.2	0.1	0.1	1	0.02	0.02	0.04	1	0.01
Pulp Duplicates																					
3782603	Drill Core	4.13	<0.005	9.39	38.5	4.67	91.0	182	30.9	6.9	604	2.26	25.7	2.9	6.0	346	1.27	8.24	0.16	114	5.42
REP 3782603	QC		<0.005																		
3782605	Drill Core	2.03	<0.005	0.97	50.1	4.96	68.6	65	8.9	20.4	1069	4.80	9.5	0.6	1.3	190	0.10	1.46	<0.04	187	4.08
REP 3782605	QC			1.06	51.1	4.92	69.0	48	9.1	20.8	1090	4.88	11.6	0.5	1.3	195	0.08	1.58	<0.04	187	4.16
3782638	Drill Core	3.61	<0.005	0.53	34.7	3.41	56.5	134	5.8	15.8	914	4.04	18.4	0.5	1.3	237	0.07	0.35	0.07	141	3.96
REP 3782638	QC			0.62	34.6	3.57	58.8	131	5.7	16.1	919	4.07	17.3	0.5	1.3	243	0.05	0.36	0.07	139	4.02
REP 3782674	QC			0.31	83.3	2.89	62.2	230	45.2	31.3	1356	5.61	41.3	0.7	1.6	523	<0.02	0.45	0.06	202	5.30
3782675	Drill Core	3.04	0.012	0.30	59.2	4.45	58.4	218	64.8	37.8	1282	5.67	125.3	0.5	1.0	498	<0.02	0.47	<0.04	204	7.48
REP 3782675	QC		0.016																		
REP 3782708	QC			0.65	59.2	3.68	60.2	335	16.4	18.4	995	4.06	40.5	0.5	1.8	259	0.11	0.38	<0.04	150	4.29
3782718	Drill Core	3.61	0.175	4.56	76.7	17.56	68.3	383	10.8	17.0	723	3.86	264.5	1.1	2.9	307	0.20	0.90	0.05	139	3.48
REP 3782718	QC		0.214																		
3782743	Drill Core	5.72	0.036	2.56	162.3	4.04	62.9	103	31.0	32.1	1062	6.31	30.8	1.4	1.6	176	0.07	2.10	0.05	265	4.92
REP 3782743	QC			2.34	149.8	3.83	59.5	88	29.2	30.2	1024	6.13	29.6	1.3	1.5	169	0.08	1.99	0.05	254	4.74
3782749	Drill Core	5.31	0.054	0.56	38.1	3.61	59.9	290	7.3	17.9	864	4.22	232.7	0.5	1.2	210	0.10	0.58	<0.04	155	3.79
REP 3782749	QC		0.063																		
3782778	Drill Core	2.92	0.080	0.61	60.3	3.09	54.9	537	9.7	18.5	1062	4.99	78.3	0.4	1.1	293	0.12	1.02	<0.04	158	5.17
REP 3782778	QC			0.64	60.1	3.09	55.1	360	9.8	18.4	1032	4.87	71.0	0.4	1.2	285	0.12	0.94	<0.04	153	4.99
3782792	Drill Core	3.37	<0.005	0.62	46.3	3.09	67.0	56	7.4	18.2	994	4.90	15.2	0.4	0.9	217	0.03	1.38	0.04	168	3.45
REP 3782792	QC		0.006																		
3782814	Drill Core	2.59	0.005	1.32	130.8	6.02	74.4	50	14.4	26.4	1207	5.87	26.1	0.7	1.4	382	0.18	4.12	0.06	246	5.58
REP 3782814	QC			1.24	129.4	6.08	74.7	64	14.5	26.0	1201	5.82	27.1	0.7	1.4	378	0.16	4.04	0.07	243	5.64
3782824	Drill Core	1.67	<0.005	1.58	98.6	4.14	82.1	164	10.8	22.2	1028	5.42	19.3	0.6	1.4	258	0.22	2.27	0.06	241	4.28
REP 3782824	QC		0.005																		
3782849	Drill Core	3.87	<0.005	2.68	62.7	11.51	114.2	255	8.9	17.2	930	5.14	18.1	1.1	3.1	276	0.36	1.51	0.10	154	2.99
REP 3782849	QC			2.67	64.8	11.35	114.5	246	9.3	18.0	959	5.30	16.8	1.2	3.4	285	0.35	1.51	0.13	154	3.01
3782862	Drill Core	2.54	<0.005	1.41	104.5	4.84	74.5	223	21.2	28.5	1166	6.09	29.8	0.6	1.8	287	0.07	1.08	<0.04	249	3.73
REP 3782862	QC		<0.005																		

This report supersedes all previous preliminary and final reports with this file number dated prior to the date on this certificate. Signature indicates final approval; preliminary reports are unsigned and should be used for reference only.

BUREAU VERITAS MINERAL LABORATORIES Canada

www.bureauveritas.com/um

Bureau Veritas Commodities Canada Ltd.
9050 Shaughnessy St Vancouver British Columbia V6P 6E5 Canada
PHONE (604) 253-3158

Client: **Kore Mining Ltd.**
Suite 1601 - 277 Thurlow St.
Vancouver British Columbia V6C 0C1 Canada

Project: GC
Report Date: March 17, 2021

QUALITY CONTROL REPORT VAN20002899.1

	Method	MA250	MA250	MA250	MA250	MA250	MA250	MA250	MA250	MA250	MA250	MA250	MA250	MA250	MA250	MA250	MA250	MA250	MA250	MA250	MA250
	Analyte	P	La	Cr	Mg	Ba	Ti	Al	Na	K	W	Zr	Sn	Be	Sc	S	Y	Ce	Pr	Nd	Sm
	Unit	%	ppm	ppm	%	ppm	%	%	%	%	ppm	ppm	ppm	ppm	ppm	%	ppm	ppm	ppm	ppm	ppm
	MDL	0.001	0.1	1	0.01	1	0.001	0.01	0.001	0.01	0.1	0.2	0.1	1	0.1	0.04	0.1	0.02	0.1	0.1	0.1
Pulp Duplicates																					
3782603	Drill Core	0.114	22.4	52	2.49	702	0.238	4.36	0.036	1.81	3.3	59.4	1.2	1	7.3	0.57	14.2	36.77	5.1	20.9	3.8
REP 3782603	QC																				
3782605	Drill Core	0.073	7.0	15	1.85	378	0.416	8.34	3.324	0.53	1.3	32.4	0.7	<1	18.7	0.25	13.6	14.53	1.9	8.4	2.5
REP 3782605	QC	0.072	6.7	16	1.89	387	0.430	8.43	3.439	0.54	1.2	32.8	0.6	<1	18.3	0.24	13.7	14.64	1.8	9.0	2.4
3782638	Drill Core	0.056	6.9	9	1.26	327	0.210	7.87	2.843	0.92	3.2	27.3	0.5	<1	14.4	0.12	6.6	14.20	1.9	7.7	2.0
REP 3782638	QC	0.058	7.5	9	1.27	335	0.207	8.01	2.841	0.92	3.0	27.7	0.5	<1	14.8	0.12	6.8	15.27	1.9	8.6	2.3
REP 3782674	QC	0.097	10.7	150	3.25	386	0.219	6.61	1.118	0.61	3.0	19.4	0.3	<1	28.6	0.39	7.6	21.68	2.9	13.1	2.8
3782675	Drill Core	0.082	7.2	252	4.14	586	0.140	5.42	0.561	1.38	4.6	12.5	<0.1	<1	34.5	0.53	7.6	15.47	2.1	10.1	2.3
REP 3782675	QC																				
REP 3782708	QC	0.058	7.8	32	1.59	234	0.134	7.00	1.895	1.40	3.7	31.1	0.5	<1	16.4	0.21	7.1	15.80	2.1	9.8	2.2
3782718	Drill Core	0.063	12.2	16	1.38	447	0.132	6.28	0.993	1.50	6.4	44.8	0.6	<1	14.6	0.34	8.8	23.76	3.0	12.6	2.9
REP 3782718	QC																				
3782743	Drill Core	0.091	8.1	74	2.34	236	0.439	7.66	0.410	1.60	4.6	41.6	0.8	<1	25.0	2.38	9.6	19.01	2.6	11.6	2.9
REP 3782743	QC	0.087	8.1	70	2.27	228	0.422	7.51	0.387	1.54	4.4	39.9	0.8	<1	24.2	2.28	9.4	18.87	2.5	11.3	2.7
3782749	Drill Core	0.053	5.7	13	1.40	350	0.198	6.63	1.427	1.33	4.5	34.5	0.5	<1	16.2	0.34	7.8	13.59	1.8	7.9	2.0
REP 3782749	QC																				
3782778	Drill Core	0.076	5.8	15	1.88	793	0.193	6.45	0.981	2.05	7.5	32.2	0.5	1	15.1	0.23	8.7	12.97	1.7	8.1	2.0
REP 3782778	QC	0.074	6.0	15	1.85	780	0.195	6.43	0.968	1.99	7.4	31.9	0.5	1	15.1	0.22	8.9	13.31	1.8	8.5	2.1
3782792	Drill Core	0.066	4.8	13	1.58	367	0.293	7.89	3.239	1.05	1.6	27.5	0.5	<1	17.5	0.28	6.7	11.23	1.5	6.6	1.7
REP 3782792	QC																				
3782814	Drill Core	0.080	9.3	22	2.06	762	0.433	7.86	2.818	1.26	2.1	42.7	0.6	<1	26.2	1.16	11.8	20.80	2.8	13.0	3.1
REP 3782814	QC	0.078	9.3	22	2.04	762	0.423	7.77	2.778	1.24	2.0	42.5	0.6	<1	25.5	1.18	11.6	20.62	2.7	12.9	3.1
3782824	Drill Core	0.064	7.9	14	1.81	551	0.388	7.81	2.077	1.51	4.1	37.1	0.7	<1	23.1	0.37	13.5	16.63	2.3	10.8	2.7
REP 3782824	QC																				
3782849	Drill Core	0.107	17.1	14	1.43	455	0.312	7.26	2.311	1.09	1.9	51.3	1.1	<1	19.1	0.48	12.8	38.86	4.7	21.0	5.0
REP 3782849	QC	0.106	18.9	15	1.44	476	0.302	7.41	2.333	1.10	2.1	52.1	0.9	<1	19.8	0.49	13.3	37.75	5.1	22.4	5.4
3782862	Drill Core	0.089	11.4	44	2.54	339	0.425	7.96	2.761	1.05	2.9	35.9	0.7	<1	24.8	0.30	10.1	23.02	3.4	14.7	2.9
REP 3782862	QC																				

This report supersedes all previous preliminary and final reports with this file number dated prior to the date on this certificate. Signature indicates final approval; preliminary reports are unsigned and should be used for reference only.

BUREAU VERITAS MINERAL LABORATORIES Canada

www.bureauveritas.com/um

Bureau Veritas Commodities Canada Ltd.
9050 Shaughnessy St Vancouver British Columbia V6P 6E5 Canada
PHONE (604) 253-3158

Client: **Kore Mining Ltd.**
Suite 1601 - 277 Thurlow St.
Vancouver British Columbia V6C 0C1 Canada

Project: GC
Report Date: March 17, 2021

QUALITY CONTROL REPORT VAN20002899.1

Method		MA250	MA250	MA250	MA250	MA250	MA250	MA250	MA250	MA250	MA250	MA250	MA250	MA250	MA250	MA250	MA250	MA250	MA250	MA250
Analyte		Eu	Gd	Tb	Dy	Ho	Er	Tm	Yb	Lu	Hf	Li	Rb	Ta	Nb	Cs	Ga	In	Re	Se	Te
Unit		ppm	ppm	ppm	ppm	ppm	ppm	ppm	ppm	ppm	ppm	ppm	ppm	ppm	ppm	ppm	ppm	ppm	ppm	ppm	ppm
MDL		0.1	0.1	0.1	0.1	0.1	0.1	0.1	0.1	0.1	0.02	0.1	0.1	0.1	0.04	0.1	0.02	0.01	0.002	0.3	0.05
Pulp Duplicates																					
3782603	Drill Core	0.7	3.5	0.4	2.3	0.5	1.7	0.2	1.7	0.2	1.88	12.6	53.7	0.4	5.99	1.5	9.37	0.03	0.009	2.7	0.48
REP 3782603	QC																				
3782605	Drill Core	0.9	2.3	0.4	2.3	0.6	1.5	0.3	1.5	0.2	0.98	21.6	6.9	0.1	2.15	0.5	16.97	0.04	0.004	<0.3	0.16
REP 3782605	QC	0.9	2.9	0.4	2.7	0.5	1.7	0.3	1.6	0.2	1.02	22.0	6.5	0.1	2.26	0.4	17.22	0.06	0.003	<0.3	0.17
3782638	Drill Core	0.7	2.0	0.2	1.5	0.3	0.9	<0.1	0.9	0.1	0.73	20.6	21.6	<0.1	1.21	0.8	15.37	0.02	<0.002	<0.3	0.14
REP 3782638	QC	0.7	2.2	0.2	1.7	0.3	0.7	0.1	1.0	0.2	0.79	20.2	23.8	<0.1	1.12	0.9	15.26	0.02	0.003	<0.3	0.14
REP 3782674	QC	1.1	2.4	0.3	1.8	0.3	0.8	0.1	0.7	0.1	0.60	34.3	20.3	<0.1	0.97	0.6	12.18	0.03	0.004	<0.3	0.41
3782675	Drill Core	0.7	1.9	0.2	1.3	0.3	0.8	<0.1	0.8	0.1	0.39	15.4	46.3	<0.1	0.40	1.1	11.13	0.03	<0.002	<0.3	0.88
REP 3782675	QC																				
REP 3782708	QC	0.7	2.0	0.2	1.6	0.3	0.8	0.1	0.8	0.1	0.90	11.7	29.9	<0.1	0.83	0.8	12.84	0.04	0.002	<0.3	0.23
3782718	Drill Core	0.9	2.2	0.3	1.7	0.3	1.2	0.1	1.2	0.2	1.33	9.1	48.9	<0.1	1.22	2.7	11.52	0.03	0.004	<0.3	0.16
REP 3782718	QC																				
3782743	Drill Core	0.9	2.5	0.3	2.1	0.4	1.1	0.2	1.1	0.2	1.16	53.0	28.3	0.2	2.53	1.4	16.12	0.05	0.003	0.5	<0.05
REP 3782743	QC	0.8	2.4	0.3	2.0	0.4	1.0	0.2	1.0	0.2	1.10	50.3	29.6	0.2	2.41	1.4	15.28	0.05	0.003	0.4	<0.05
3782749	Drill Core	0.6	1.9	0.2	1.5	0.3	0.9	0.1	0.9	0.1	0.94	12.7	27.7	<0.1	1.09	1.1	13.80	0.04	<0.002	<0.3	<0.05
REP 3782749	QC																				
3782778	Drill Core	0.7	2.0	0.2	1.8	0.3	1.0	0.1	1.0	0.2	0.89	10.3	38.2	<0.1	1.18	1.6	13.80	0.04	<0.002	<0.3	<0.05
REP 3782778	QC	0.7	2.1	0.2	1.8	0.3	1.0	0.1	1.0	0.2	0.91	9.8	40.7	<0.1	1.16	1.6	13.68	0.04	<0.002	<0.3	<0.05
3782792	Drill Core	0.6	1.7	0.2	1.4	0.3	0.8	0.1	0.8	0.1	0.72	32.5	18.2	<0.1	1.50	0.9	16.41	0.04	<0.002	<0.3	<0.05
REP 3782792	QC																				
3782814	Drill Core	0.9	2.8	0.4	2.4	0.4	1.4	0.2	1.5	0.2	1.24	11.2	41.1	0.1	2.11	1.3	14.52	0.05	<0.002	0.7	<0.05
REP 3782814	QC	0.9	2.7	0.3	2.4	0.4	1.3	0.2	1.2	0.2	1.29	11.1	40.4	0.1	2.06	1.3	14.64	0.05	0.002	0.8	<0.05
3782824	Drill Core	0.8	2.7	0.3	2.6	0.5	1.5	0.2	1.4	0.2	1.03	31.2	35.4	0.1	1.98	1.7	16.16	0.05	0.004	0.6	<0.05
REP 3782824	QC																				
3782849	Drill Core	1.2	4.3	0.5	3.2	0.6	1.7	0.3	1.8	0.3	1.51	33.5	25.5	0.2	3.01	1.3	14.27	0.04	0.011	0.5	0.17
REP 3782849	QC	1.1	4.6	0.5	3.0	0.6	1.7	0.2	1.7	0.2	1.56	34.4	27.6	0.2	2.71	1.4	15.20	0.03	0.008	0.5	0.14
3782862	Drill Core	1.0	2.9	0.3	2.3	0.4	1.2	0.2	1.2	0.2	1.05	30.9	21.4	0.1	2.37	1.2	15.50	0.01	0.003	<0.3	0.17
REP 3782862	QC																				

This report supersedes all previous preliminary and final reports with this file number dated prior to the date on this certificate. Signature indicates final approval; preliminary reports are unsigned and should be used for reference only.

BUREAU VERITAS MINERAL LABORATORIES Canada

www.bureauveritas.com/um

Bureau Veritas Commodities Canada Ltd.
9050 Shaughnessy St Vancouver British Columbia V6P 6E5 Canada
PHONE (604) 253-3158

Client: **Kore Mining Ltd.**
Suite 1601 - 277 Thurlow St.
Vancouver British Columbia V6C 0C1 Canada

Project: GC
Report Date: March 17, 2021

QUALITY CONTROL REPORT VAN20002899.1

		Method	MA250
		Analyte	Tl
		Unit	ppm
		MDL	0.05
Pulp Duplicates			
3782603	Drill Core		0.78
REP 3782603	QC		
3782605	Drill Core		0.11
REP 3782605	QC		0.11
3782638	Drill Core		0.29
REP 3782638	QC		0.29
REP 3782674	QC		0.19
3782675	Drill Core		0.43
REP 3782675	QC		
REP 3782708	QC		0.48
3782718	Drill Core		0.46
REP 3782718	QC		
3782743	Drill Core		0.40
REP 3782743	QC		0.37
3782749	Drill Core		0.41
REP 3782749	QC		
3782778	Drill Core		0.58
REP 3782778	QC		0.57
3782792	Drill Core		0.29
REP 3782792	QC		
3782814	Drill Core		0.42
REP 3782814	QC		0.39
3782824	Drill Core		0.41
REP 3782824	QC		
3782849	Drill Core		0.30
REP 3782849	QC		0.30
3782862	Drill Core		0.34
REP 3782862	QC		

This report supersedes all previous preliminary and final reports with this file number dated prior to the date on this certificate. Signature indicates final approval; preliminary reports are unsigned and should be used for reference only.

BUREAU VERITAS MINERAL LABORATORIES Canada

www.bureauveritas.com/um

Bureau Veritas Commodities Canada Ltd.
9050 Shaughnessy St Vancouver British Columbia V6P 6E5 Canada
PHONE (604) 253-3158

Client: **Kore Mining Ltd.**
Suite 1601 - 277 Thurlow St.
Vancouver British Columbia V6C 0C1 Canada

Project: GC
Report Date: March 17, 2021

QUALITY CONTROL REPORT VAN20002899.1

		WGHT	FA450	MA250	MA250	MA250	MA250	MA250	MA250	MA250	MA250	MA250	MA250	MA250	MA250	MA250	MA250	MA250	MA250	MA250	MA250
		Wgt	Au	Mo	Cu	Pb	Zn	Ag	Ni	Co	Mn	Fe	As	U	Th	Sr	Cd	Sb	Bi	V	Ca
		kg	ppm	ppm	ppm	ppm	ppm	ppb	ppm	ppm	ppm	%	ppm	ppm	ppm	ppm	ppm	ppm	ppm	ppm	%
		0.01	0.005	0.05	0.1	0.02	0.2	20	0.1	0.2	1	0.01	0.2	0.1	0.1	1	0.02	0.02	0.04	1	0.01
Core Reject Duplicates																					
3782606	Drill Core	4.41	<0.005	0.83	53.4	3.12	67.0	43	8.7	20.4	1027	4.77	7.1	0.6	1.3	227	0.05	1.30	<0.04	186	3.89
DUP 3782606	QC		<0.005	0.85	50.1	3.36	71.6	47	8.5	20.1	1045	4.83	6.9	0.5	1.3	225	0.06	1.32	<0.04	191	3.94
3782674	Drill Core	1.16	0.013	0.27	89.7	3.04	66.6	279	47.3	34.5	1409	5.85	46.1	0.7	1.6	550	<0.02	0.47	0.07	211	5.50
DUP 3782674	QC		0.006	0.35	91.1	3.06	63.3	279	46.9	32.5	1394	5.79	44.9	0.7	1.6	533	<0.02	0.42	0.06	211	5.54
3782708	Drill Core	3.46	0.192	0.74	57.9	3.67	62.8	312	16.6	19.3	1007	4.09	47.7	0.5	1.7	262	0.12	0.38	<0.04	151	4.41
DUP 3782708	QC		0.242	0.83	58.5	3.66	61.4	318	15.3	17.7	991	4.03	41.9	0.5	1.7	254	0.12	0.36	<0.04	151	4.29
3782742	Drill Core	3.45	0.014	1.17	99.9	5.04	63.9	62	70.8	33.5	1418	5.40	44.7	0.9	1.2	144	0.07	2.78	<0.04	211	8.21
DUP 3782742	QC		0.011	1.27	103.4	5.34	66.9	66	72.3	34.2	1456	5.50	45.5	1.0	1.3	148	0.07	2.96	<0.04	215	8.32
3782776	Drill Core	2.15	0.244	0.88	61.0	2.57	55.1	399	5.7	14.7	911	4.37	52.4	0.8	2.3	241	0.13	1.04	<0.04	132	4.38
DUP 3782776	QC		0.240	0.99	67.9	2.76	57.5	485	6.0	15.9	922	4.45	47.5	0.8	2.2	251	0.13	1.04	<0.04	123	4.62
3782844	Drill Core	1.51	0.024	1.66	49.7	10.39	119.2	204	5.2	12.7	1482	4.16	111.8	1.1	2.1	765	0.81	2.66	0.09	120	10.79
DUP 3782844	QC		0.023	1.73	52.7	10.79	121.7	239	5.4	13.4	1510	4.30	102.1	1.2	2.1	794	0.85	2.72	0.09	126	11.12
Reference Materials																					
STD OREAS25A-4A	Standard			2.43	31.9	24.57	41.1	<20	46.8	8.1	480	6.34	9.6	2.7	15.4	45	<0.02	0.58	0.36	158	0.28
STD OREAS25A-4A	Standard			2.47	31.9	25.24	38.2	<20	47.7	8.1	480	6.40	9.3	2.7	15.0	45	0.15	0.62	0.35	156	0.29
STD OREAS25A-4A	Standard			2.32	30.3	22.41	41.2	<20	44.9	7.6	480	6.42	8.6	2.6	13.2	43	<0.02	0.53	0.33	158	0.27
STD OREAS25A-4A	Standard			2.25	30.2	21.67	40.0	<20	44.1	7.4	478	6.25	9.1	2.4	13.3	43	0.02	0.57	0.33	158	0.29
STD OREAS25A-4A	Standard			2.33	31.7	23.69	42.3	<20	46.6	7.9	472	6.64	9.1	2.7	14.1	45	<0.02	0.58	0.35	150	0.29
STD OREAS25A-4A	Standard			2.64	32.1	26.21	40.3	<20	50.1	8.0	506	6.64	9.4	2.9	16.2	48	<0.02	0.57	0.34	165	0.30
STD OREAS25A-4A	Standard			2.47	31.3	26.87	40.7	<20	49.9	8.3	504	6.61	9.6	2.9	16.6	48	<0.02	0.64	0.36	165	0.30
STD OREAS25A-4A	Standard			2.46	29.2	24.85	39.1	<20	44.5	7.7	464	6.22	9.0	2.8	15.1	44	<0.02	0.56	0.31	153	0.27
STD OREAS45H	Standard			1.62	775.1	12.37	37.0	116	446.6	95.8	396	19.74	16.3	1.7	7.7	27	<0.02	0.63	0.20	269	0.14
STD OREAS45H	Standard			1.59	780.3	12.45	36.5	123	442.8	96.4	398	20.19	15.8	1.7	7.7	27	<0.02	0.57	0.19	271	0.14
STD OREAS45H	Standard			1.53	812.2	11.77	38.8	31	461.1	95.8	412	20.74	16.0	1.6	6.9	28	<0.02	0.58	0.19	278	0.14
STD OREAS45H	Standard			1.38	760.8	10.93	35.5	54	424.3	86.7	390	18.66	14.4	1.5	6.5	25	<0.02	0.54	0.17	262	0.13
STD OREAS45H	Standard			1.50	764.7	12.19	38.2	41	462.9	94.2	402	20.88	15.8	1.6	7.1	28	<0.02	0.59	0.20	275	0.15
STD OREAS45H	Standard			1.57	758.2	13.51	37.2	134	437.5	92.4	392	19.42	16.4	1.8	8.0	27	<0.02	0.63	0.17	264	0.13
STD OREAS45H	Standard			1.57	782.7	13.61	37.5	111	444.5	92.7	405	19.73	17.3	1.8	7.7	28	<0.02	0.66	0.18	271	0.14

This report supersedes all previous preliminary and final reports with this file number dated prior to the date on this certificate. Signature indicates final approval; preliminary reports are unsigned and should be used for reference only.

BUREAU VERITAS MINERAL LABORATORIES Canada

www.bureauveritas.com/um

Bureau Veritas Commodities Canada Ltd.

9050 Shaughnessy St Vancouver British Columbia V6P 6E5 Canada
PHONE (604) 253-3158

Client: **Kore Mining Ltd.**
Suite 1601 - 277 Thurlow St.
Vancouver British Columbia V6C 0C1 Canada

Project: GC
Report Date: March 17, 2021

QUALITY CONTROL REPORT VAN20002899.1

		MA250 P % 0.001	MA250 La ppm 0.1	MA250 Cr ppm 1	MA250 Mg % 0.01	MA250 Ba ppm 1	MA250 Ti % 0.001	MA250 Al % 0.01	MA250 Na % 0.001	MA250 K % 0.01	MA250 W ppm 0.1	MA250 Zr ppm 0.2	MA250 Sn ppm 0.1	MA250 Be ppm 1	MA250 Sc ppm 0.1	MA250 S % 0.04	MA250 Y ppm 0.1	MA250 Ce ppm 0.02	MA250 Pr ppm 0.1	MA250 Nd ppm 0.1	MA250 Sm ppm 0.1
Core Reject Duplicates																					
3782606	Drill Core	0.070	6.6	14	1.88	655	0.421	8.55	3.955	0.88	10.1	29.2	0.6	<1	18.9	0.13	12.4	14.67	1.9	9.1	2.4
DUP 3782606	QC	0.070	6.5	14	1.91	670	0.421	8.46	3.966	0.88	10.5	28.9	0.6	<1	19.4	0.13	12.0	14.16	1.9	9.2	2.1
3782674	Drill Core	0.102	11.2	162	3.43	410	0.234	6.93	1.166	0.66	3.2	19.6	0.4	1	29.5	0.40	8.4	23.07	3.1	13.7	2.9
DUP 3782674	QC	0.101	11.0	157	3.32	420	0.214	6.74	1.129	0.66	3.0	19.6	0.3	<1	28.3	0.41	8.1	22.63	3.0	13.6	3.5
3782708	Drill Core	0.057	7.6	32	1.62	233	0.136	7.03	1.926	1.39	4.0	32.3	0.5	1	16.5	0.23	7.0	14.99	2.1	9.2	1.9
DUP 3782708	QC	0.055	7.7	31	1.58	233	0.136	6.88	1.867	1.37	3.7	31.9	0.5	<1	16.1	0.22	6.8	14.93	2.0	8.9	2.3
3782742	Drill Core	0.073	7.2	275	3.94	407	0.265	6.34	0.130	1.03	2.8	24.7	0.5	<1	30.7	0.95	8.1	15.37	2.0	9.0	2.2
DUP 3782742	QC	0.074	7.4	286	4.05	424	0.274	6.51	0.132	1.06	2.8	25.0	0.5	<1	31.2	1.00	8.3	15.84	2.1	9.5	2.2
3782776	Drill Core	0.081	11.4	10	1.59	440	0.179	6.92	1.646	1.46	11.3	52.9	0.5	1	16.5	0.22	11.7	25.00	3.3	14.5	3.4
DUP 3782776	QC	0.084	10.5	10	1.61	451	0.189	6.52	1.690	1.54	11.8	55.7	0.6	1	16.8	0.22	11.8	23.26	3.2	13.9	3.3
3782844	Drill Core	0.085	15.4	7	1.03	145	0.236	5.62	0.573	1.93	3.7	60.6	0.8	1	15.5	1.17	15.5	32.94	4.3	19.2	4.4
DUP 3782844	QC	0.087	16.4	7	1.06	207	0.234	5.73	0.595	1.96	3.8	62.5	0.8	1	15.9	1.21	16.2	34.84	4.5	20.4	4.6
Reference Materials																					
STD OREAS25A-4A	Standard	0.048	20.7	120	0.34	142	0.891	8.58	0.133	0.47	1.9	144.1	3.7	<1	12.0	0.05	9.0	44.15	4.8	16.8	3.6
STD OREAS25A-4A	Standard	0.046	21.6	120	0.34	143	0.877	8.76	0.135	0.48	2.3	140.8	3.2	<1	12.2	0.04	9.2	45.95	5.0	17.9	3.5
STD OREAS25A-4A	Standard	0.045	17.8	109	0.32	138	0.866	8.59	0.125	0.46	1.7	147.8	3.6	<1	12.5	0.05	9.2	40.53	4.3	16.2	3.2
STD OREAS25A-4A	Standard	0.045	19.5	116	0.32	133	0.886	8.73	0.125	0.45	1.8	146.2	3.9	<1	12.6	0.05	9.8	42.84	4.5	17.1	3.3
STD OREAS25A-4A	Standard	0.047	19.4	120	0.33	144	0.923	8.61	0.131	0.48	1.8	154.4	3.9	<1	13.1	<0.04	10.0	43.65	4.6	17.1	3.3
STD OREAS25A-4A	Standard	0.051	22.2	121	0.35	147	0.892	9.13	0.129	0.49	1.7	143.8	4.0	<1	12.3	0.05	9.6	46.94	5.2	19.3	3.9
STD OREAS25A-4A	Standard	0.050	23.0	114	0.37	153	0.896	9.10	0.136	0.50	1.8	147.9	3.8	<1	12.8	0.05	9.7	47.85	5.2	19.0	3.3
STD OREAS25A-4A	Standard	0.046	21.4	114	0.33	139	0.828	8.55	0.127	0.47	1.6	136.5	3.7	<1	12.2	0.05	9.0	43.92	4.8	17.1	3.3
STD OREAS45H	Standard	0.022	12.9	701	0.26	325	0.870	8.07	0.094	0.21	0.8	117.8	1.8	1	55.2	<0.04	9.4	24.09	2.8	10.8	2.5
STD OREAS45H	Standard	0.022	12.9	698	0.26	331	0.878	8.10	0.089	0.21	0.9	133.0	1.8	1	56.6	<0.04	9.2	23.48	2.8	11.2	2.4
STD OREAS45H	Standard	0.023	12.4	713	0.26	328	0.890	8.29	0.095	0.21	0.8	127.4	1.9	1	59.4	<0.04	10.1	24.15	2.9	11.0	2.4
STD OREAS45H	Standard	0.021	11.8	663	0.24	308	0.817	7.88	0.085	0.19	0.8	118.1	1.9	1	54.7	<0.04	9.4	22.33	2.6	10.5	2.3
STD OREAS45H	Standard	0.023	12.7	707	0.26	334	0.895	8.06	0.095	0.21	0.9	125.8	2.0	1	58.6	<0.04	9.8	23.95	2.8	10.9	2.5
STD OREAS45H	Standard	0.021	13.0	693	0.25	332	0.818	8.02	0.086	0.20	0.8	113.6	2.1	1	54.6	<0.04	9.0	23.53	2.8	11.5	2.7
STD OREAS45H	Standard	0.023	13.4	693	0.26	347	0.840	8.11	0.088	0.21	0.9	121.5	1.9	1	55.8	<0.04	9.2	24.65	3.0	10.6	2.2

This report supersedes all previous preliminary and final reports with this file number dated prior to the date on this certificate. Signature indicates final approval; preliminary reports are unsigned and should be used for reference only.

BUREAU VERITAS MINERAL LABORATORIES Canada

www.bureauveritas.com/um

Bureau Veritas Commodities Canada Ltd.
9050 Shaughnessy St Vancouver British Columbia V6P 6E5 Canada
PHONE (604) 253-3158

Client: **Kore Mining Ltd.**
Suite 1601 - 277 Thurlow St.
Vancouver British Columbia V6C 0C1 Canada

Project: GC
Report Date: March 17, 2021

QUALITY CONTROL REPORT VAN20002899.1

		MA250 Eu ppm 0.1	MA250 Gd ppm 0.1	MA250 Tb ppm 0.1	MA250 Dy ppm 0.1	MA250 Ho ppm 0.1	MA250 Er ppm 0.1	MA250 Tm ppm 0.1	MA250 Yb ppm 0.1	MA250 Lu ppm 0.1	MA250 Hf ppm 0.02	MA250 Li ppm 0.1	MA250 Rb ppm 0.1	MA250 Ta ppm 0.1	MA250 Nb ppm 0.04	MA250 Cs ppm 0.1	MA250 Ga ppm 0.02	MA250 In ppm 0.01	MA250 Re ppm 0.002	MA250 Se ppm 0.3	MA250 Te ppm 0.05
Core Reject Duplicates																					
3782606	Drill Core	0.9	2.5	0.3	2.7	0.5	1.3	0.2	1.5	0.2	1.08	22.5	13.2	0.1	2.20	0.7	15.54	0.04	0.005	<0.3	0.16
DUP 3782606	QC	0.8	2.1	0.3	3.1	0.5	1.6	0.2	1.5	0.2	1.01	23.0	13.5	0.1	2.19	0.8	16.34	0.03	<0.002	<0.3	0.21
3782674	Drill Core	0.9	2.8	0.3	1.9	0.4	1.1	0.1	0.9	0.1	0.57	35.5	21.0	<0.1	0.92	0.7	12.82	0.04	0.005	<0.3	0.41
DUP 3782674	QC	1.0	2.3	0.2	1.9	0.3	0.9	0.1	0.8	0.1	0.57	35.2	20.5	<0.1	0.77	0.7	13.03	0.04	0.002	<0.3	0.66
3782708	Drill Core	0.7	1.9	0.3	1.7	0.3	0.7	0.2	1.0	0.1	0.92	12.7	29.8	<0.1	0.98	0.8	13.31	0.04	0.002	<0.3	0.28
DUP 3782708	QC	0.7	2.2	0.3	1.5	0.3	0.8	0.1	1.0	0.2	0.88	11.4	29.7	<0.1	0.90	0.7	12.83	0.03	<0.002	<0.3	0.18
3782742	Drill Core	0.6	2.0	0.3	1.7	0.3	0.9	0.1	0.8	0.1	0.73	49.5	34.5	0.2	1.59	1.0	11.84	0.05	<0.002	<0.3	<0.05
DUP 3782742	QC	0.6	2.1	0.3	1.8	0.3	0.9	0.1	0.8	0.1	0.79	50.6	35.7	0.2	1.35	1.1	12.20	0.04	<0.002	0.4	<0.05
3782776	Drill Core	0.9	3.0	0.4	2.3	0.4	1.3	0.2	1.3	0.2	1.44	7.3	46.4	<0.1	1.28	1.4	14.77	0.04	<0.002	<0.3	<0.05
DUP 3782776	QC	0.9	3.0	0.4	2.4	0.4	1.3	0.2	1.3	0.2	1.50	7.6	45.9	0.1	1.58	1.5	15.22	0.05	<0.002	<0.3	<0.05
3782844	Drill Core	1.2	3.9	0.5	3.1	0.6	1.7	0.3	1.7	0.3	1.63	4.5	57.5	0.1	2.36	2.1	12.87	0.06	0.005	1.4	0.16
DUP 3782844	QC	1.3	4.1	0.5	3.2	0.6	1.7	0.3	1.8	0.3	1.64	4.5	59.2	0.1	2.33	2.1	13.04	0.07	0.005	1.3	0.14
Reference Materials																					
STD OREAS25A-4A	Standard	0.5	2.6	0.3	2.0	0.4	1.0	0.1	1.2	0.2	4.09	37.5	56.0	1.3	18.55	5.4	24.67	0.10	<0.002	2.6	<0.05
STD OREAS25A-4A	Standard	0.6	2.3	0.3	2.0	0.4	1.1	0.1	1.2	0.2	4.37	37.1	56.5	1.3	17.64	5.7	24.70	0.08	<0.002	2.4	<0.05
STD OREAS25A-4A	Standard	0.6	2.3	0.3	2.0	0.4	1.1	0.2	1.1	0.2	3.92	34.5	54.7	1.3	18.49	5.1	25.64	0.09	<0.002	2.6	<0.05
STD OREAS25A-4A	Standard	0.6	2.3	0.3	2.0	0.4	1.1	0.2	1.1	0.2	3.77	34.9	57.2	1.3	18.91	5.4	25.05	0.08	<0.002	2.3	<0.05
STD OREAS25A-4A	Standard	0.6	2.5	0.3	2.2	0.4	1.2	0.2	1.2	0.2	4.08	36.5	58.2	1.4	19.50	5.7	26.42	0.09	<0.002	2.5	<0.05
STD OREAS25A-4A	Standard	0.5	2.5	0.3	2.1	0.4	1.1	0.1	1.1	0.1	3.91	38.3	58.1	1.4	18.32	5.9	25.25	0.08	<0.002	2.3	<0.05
STD OREAS25A-4A	Standard	0.7	2.2	0.3	2.1	0.4	1.1	0.2	1.2	0.2	4.32	40.8	60.0	1.4	19.23	6.1	25.36	0.05	0.003	2.1	0.09
STD OREAS25A-4A	Standard	0.7	2.1	0.3	1.8	0.3	1.1	0.2	1.2	0.2	3.71	35.4	54.4	1.3	17.55	5.5	22.42	0.08	<0.002	1.8	0.07
STD OREAS45H	Standard	0.6	2.1	0.2	2.3	0.4	1.2	0.2	1.3	0.2	3.31	13.0	22.2	0.9	13.15	2.3	20.74	0.09	<0.002	1.9	0.08
STD OREAS45H	Standard	0.6	2.3	0.2	2.0	0.4	1.2	0.2	1.2	0.2	3.20	13.5	21.5	0.9	12.94	2.3	20.60	0.09	<0.002	2.1	0.08
STD OREAS45H	Standard	0.6	2.1	0.3	2.3	0.4	1.3	0.2	1.3	0.2	3.37	13.7	23.7	0.9	13.99	2.3	22.56	0.11	<0.002	2.0	0.09
STD OREAS45H	Standard	0.6	2.0	0.3	2.2	0.4	1.2	0.2	1.3	0.2	3.12	12.7	20.7	0.9	13.02	2.0	20.49	0.09	<0.002	1.6	0.09
STD OREAS45H	Standard	0.6	2.1	0.3	2.2	0.4	1.3	0.2	1.3	0.2	3.36	13.9	23.5	0.9	13.80	2.3	22.49	0.11	<0.002	1.9	0.06
STD OREAS45H	Standard	0.5	2.2	0.3	2.0	0.4	1.2	0.2	1.5	0.2	3.21	12.5	21.2	0.9	12.94	2.2	19.79	0.08	<0.002	1.8	0.10
STD OREAS45H	Standard	0.6	2.6	0.3	2.1	0.4	1.3	0.2	1.4	0.2	3.28	13.4	21.8	0.9	13.32	2.3	20.28	0.08	<0.002	1.5	0.14

This report supersedes all previous preliminary and final reports with this file number dated prior to the date on this certificate. Signature indicates final approval; preliminary reports are unsigned and should be used for reference only.

BUREAU VERITAS MINERAL LABORATORIES Canada

www.bureauveritas.com/um

Bureau Veritas Commodities Canada Ltd.
9050 Shaughnessy St Vancouver British Columbia V6P 6E5 Canada
PHONE (604) 253-3158

Client: **Kore Mining Ltd.**
Suite 1601 - 277 Thurlow St.
Vancouver British Columbia V6C 0C1 Canada

Project: GC
Report Date: March 17, 2021

QUALITY CONTROL REPORT VAN20002899.1

		MA250 Tl ppm 0.05
Core Reject Duplicates		
3782606	Drill Core	0.17
DUP 3782606	QC	0.16
3782674	Drill Core	0.19
DUP 3782674	QC	0.21
3782708	Drill Core	0.48
DUP 3782708	QC	0.45
3782742	Drill Core	0.24
DUP 3782742	QC	0.24
3782776	Drill Core	0.44
DUP 3782776	QC	0.45
3782844	Drill Core	0.55
DUP 3782844	QC	0.56
Reference Materials		
STD OREAS25A-4A	Standard	0.34
STD OREAS25A-4A	Standard	0.35
STD OREAS25A-4A	Standard	0.33
STD OREAS25A-4A	Standard	0.32
STD OREAS25A-4A	Standard	0.35
STD OREAS25A-4A	Standard	0.34
STD OREAS25A-4A	Standard	0.36
STD OREAS25A-4A	Standard	0.31
STD OREAS45H	Standard	0.14
STD OREAS45H	Standard	0.15
STD OREAS45H	Standard	0.16
STD OREAS45H	Standard	0.14
STD OREAS45H	Standard	0.15
STD OREAS45H	Standard	0.14
STD OREAS45H	Standard	0.16

This report supersedes all previous preliminary and final reports with this file number dated prior to the date on this certificate. Signature indicates final approval; preliminary reports are unsigned and should be used for reference only.

BUREAU VERITAS MINERAL LABORATORIES Canada

www.bureauveritas.com/um

Bureau Veritas Commodities Canada Ltd.
9050 Shaughnessy St Vancouver British Columbia V6P 6E5 Canada
PHONE (604) 253-3158

Client: **Kore Mining Ltd.**
Suite 1601 - 277 Thurlow St.
Vancouver British Columbia V6C 0C1 Canada

Project: GC
Report Date: March 17, 2021

QUALITY CONTROL REPORT VAN20002899.1

		WGHT	FA450	MA250	MA250	MA250	MA250	MA250	MA250	MA250	MA250	MA250	MA250	MA250	MA250	MA250	MA250	MA250	MA250	MA250	MA250
		Wgt	Au	Mo	Cu	Pb	Zn	Ag	Ni	Co	Mn	Fe	As	U	Th	Sr	Cd	Sb	Bi	V	Ca
		kg	ppm	ppm	ppm	ppm	ppm	ppb	ppm	ppm	ppm	%	ppm	ppm	ppm	ppm	ppm	ppm	ppm	ppm	%
		0.01	0.005	0.05	0.1	0.02	0.2	20	0.1	0.2	1	0.01	0.2	0.1	0.1	1	0.02	0.02	0.04	1	0.01
STD OREAS45H	Standard			1.59	781.0	13.69	37.3	121	444.3	94.2	404	19.98	17.3	1.9	7.9	28	<0.02	0.66	0.19	269	0.14
STD OXA147	Standard		0.078																		
STD OXA147	Standard		0.083																		
STD OXA147	Standard		0.086																		
STD OXA147	Standard		0.082																		
STD OXA147	Standard		0.082																		
STD OXD167	Standard		0.469																		
STD OXD167	Standard		0.445																		
STD OXD167	Standard		0.458																		
STD OXD167	Standard		0.465																		
STD OXG141	Standard		0.946																		
STD OXG141	Standard		0.915																		
STD OXG141	Standard		0.952																		
STD OXG141	Standard		0.954																		
STD OXG141	Standard		0.924																		
STD OXL159	Standard		5.695																		
STD OXL159	Standard		5.755																		
STD OXL159	Standard		5.711																		
STD OREAS25A-4A Expected				2.41	33.9	25.2	44.4		45.8	7.7	480	6.6	9.94	2.94	15.8	48.5		0.65	0.37	157	0.301
STD OREAS45H Expected				1.55	767	12.2	39.7	147	451	92	405	20.4	16.9	1.68	7.6	28		0.63	0.17	275	0.135
STD OXD167 Expected			0.462																		
STD OXL159 Expected			5.849																		
STD OXA147 Expected			0.082																		
STD OXG141 Expected			0.93																		
BLK	Blank			<0.05	0.2	<0.02	0.8	<20	<0.1	<0.2	<1	<0.01	<0.2	<0.1	<0.1	<1	<0.02	0.03	<0.04	<1	<0.01
BLK	Blank			<0.05	<0.1	<0.02	<0.2	<20	<0.1	<0.2	<1	<0.01	<0.2	<0.1	<0.1	<1	<0.02	<0.02	<0.04	<1	<0.01
BLK	Blank			<0.05	0.2	<0.02	<0.2	<20	<0.1	<0.2	<1	<0.01	<0.2	<0.1	<0.1	<1	<0.02	<0.02	<0.04	<1	<0.01
BLK	Blank			<0.05	0.2	0.06	<0.2	<20	<0.1	<0.2	<1	<0.01	0.5	<0.1	<0.1	<1	<0.02	<0.02	<0.04	<1	<0.01
BLK	Blank			<0.05	0.1	<0.02	<0.2	<20	<0.1	<0.2	<1	<0.01	0.3	<0.1	<0.1	<1	<0.02	<0.02	<0.04	<1	<0.01

This report supersedes all previous preliminary and final reports with this file number dated prior to the date on this certificate. Signature indicates final approval; preliminary reports are unsigned and should be used for reference only.

BUREAU VERITAS MINERAL LABORATORIES Canada

www.bureauveritas.com/um

Bureau Veritas Commodities Canada Ltd.
9050 Shaughnessy St Vancouver British Columbia V6P 6E5 Canada
PHONE (604) 253-3158

Client: **Kore Mining Ltd.**
Suite 1601 - 277 Thurlow St.
Vancouver British Columbia V6C 0C1 Canada

Project: GC
Report Date: March 17, 2021

QUALITY CONTROL REPORT VAN20002899.1

		MA250 P % 0.001	MA250 La ppm 0.1	MA250 Cr ppm 1	MA250 Mg % 0.01	MA250 Ba ppm 1	MA250 Ti % 0.001	MA250 Al % 0.01	MA250 Na % 0.001	MA250 K % 0.01	MA250 W ppm 0.1	MA250 Zr ppm 0.2	MA250 Sn ppm 0.1	MA250 Be ppm 1	MA250 Sc ppm 0.1	MA250 S % 0.04	MA250 Y ppm 0.1	MA250 Ce ppm 0.02	MA250 Pr ppm 0.1	MA250 Nd ppm 0.1	MA250 Sm ppm 0.1
STD OREAS45H	Standard	0.022	13.0	696	0.26	341	0.840	8.21	0.086	0.21	0.9	119.9	1.9	1	55.1	<0.04	9.3	24.14	3.0	10.5	2.3
STD OXA147	Standard																				
STD OXA147	Standard																				
STD OXA147	Standard																				
STD OXA147	Standard																				
STD OXA147	Standard																				
STD OXD167	Standard																				
STD OXD167	Standard																				
STD OXD167	Standard																				
STD OXD167	Standard																				
STD OXG141	Standard																				
STD OXG141	Standard																				
STD OXG141	Standard																				
STD OXG141	Standard																				
STD OXG141	Standard																				
STD OXL159	Standard																				
STD OXL159	Standard																				
STD OXL159	Standard																				
STD OREAS25A-4A Expected		0.048	21.8	115	0.327	147	0.93	8.87	0.131	0.482	2	155	4.06	0.93	13.7	0.047	10.5	47.3	5.11	18.2	3.55
STD OREAS45H Expected		0.023	13.3	660	0.2575	342	0.878	8.2	0.09	0.215	0.9	126	1.93	1.09	59	0.035	10.4	24.3	2.91	11.2	2.5
STD OXD167 Expected																					
STD OXL159 Expected																					
STD OXA147 Expected																					
STD OXG141 Expected																					
BLK	Blank	<0.001	<0.1	<1	<0.01	<1	<0.001	<0.01	<0.001	<0.01	<0.1	<0.2	<0.1	<1	<0.1	<0.04	<0.1	0.03	<0.1	<0.1	<0.1
BLK	Blank	<0.001	<0.1	<1	<0.01	<1	<0.001	<0.01	<0.001	<0.01	<0.1	<0.2	<0.1	<1	<0.1	<0.04	<0.1	<0.02	<0.1	<0.1	<0.1
BLK	Blank	<0.001	<0.1	<1	<0.01	<1	<0.001	<0.01	<0.001	<0.01	<0.1	<0.2	<0.1	<1	<0.1	<0.04	<0.1	<0.02	<0.1	<0.1	<0.1
BLK	Blank	<0.001	<0.1	<1	<0.01	<1	<0.001	<0.01	0.001	<0.01	<0.1	<0.2	<0.1	<1	<0.1	<0.04	<0.1	<0.02	<0.1	<0.1	<0.1
BLK	Blank	<0.001	<0.1	<1	<0.01	<1	<0.001	<0.01	0.001	<0.01	<0.1	<0.2	<0.1	<1	<0.1	<0.04	<0.1	<0.02	<0.1	<0.1	<0.1

This report supersedes all previous preliminary and final reports with this file number dated prior to the date on this certificate. Signature indicates final approval; preliminary reports are unsigned and should be used for reference only.

BUREAU VERITAS MINERAL LABORATORIES Canada

www.bureauveritas.com/um

Bureau Veritas Commodities Canada Ltd.
9050 Shaughnessy St Vancouver British Columbia V6P 6E5 Canada
PHONE (604) 253-3158

Client: **Kore Mining Ltd.**
Suite 1601 - 277 Thurlow St.
Vancouver British Columbia V6C 0C1 Canada

Project: GC
Report Date: March 17, 2021

QUALITY CONTROL REPORT VAN20002899.1

		MA250 Eu ppm 0.1	MA250 Gd ppm 0.1	MA250 Tb ppm 0.1	MA250 Dy ppm 0.1	MA250 Ho ppm 0.1	MA250 Er ppm 0.1	MA250 Tm ppm 0.1	MA250 Yb ppm 0.1	MA250 Lu ppm 0.1	MA250 Hf ppm 0.02	MA250 Li ppm 0.1	MA250 Rb ppm 0.1	MA250 Ta ppm 0.1	MA250 Nb ppm 0.04	MA250 Cs ppm 0.1	MA250 Ga ppm 0.02	MA250 In ppm 0.01	MA250 Re ppm 0.002	MA250 Se ppm 0.3	MA250 Te ppm 0.05
STD OREAS45H	Standard	0.7	2.0	0.4	2.1	0.4	1.5	0.2	1.6	0.2	3.15	13.7	21.7	0.9	13.37	2.3	20.19	0.08	0.004	1.7	0.11
STD OXA147	Standard																				
STD OXA147	Standard																				
STD OXA147	Standard																				
STD OXA147	Standard																				
STD OXA147	Standard																				
STD OXD167	Standard																				
STD OXD167	Standard																				
STD OXD167	Standard																				
STD OXD167	Standard																				
STD OXG141	Standard																				
STD OXG141	Standard																				
STD OXG141	Standard																				
STD OXG141	Standard																				
STD OXG141	Standard																				
STD OXL159	Standard																				
STD OXL159	Standard																				
STD OXL159	Standard																				
STD OREAS25A-4A Expected		0.69	2.68	0.36	2.25	0.43	1.23	0.19	1.3	0.2	4.14	36.7	61	1.4	20.9	6	25.9	0.09		2.4	
STD OREAS45H Expected		0.65	2.34	0.39	2.42	0.48	1.44	0.23	1.44	0.21	3.42	13.9	22.5	1	13.8	2.29	21.3	0.1		2.02	
STD OXD167 Expected																					
STD OXL159 Expected																					
STD OXA147 Expected																					
STD OXG141 Expected																					
BLK	Blank	<0.1	<0.1	<0.1	<0.1	<0.1	<0.1	<0.1	<0.1	<0.1	<0.02	<0.1	0.2	<0.1	<0.04	<0.1	<0.02	<0.01	<0.002	<0.3	<0.05
BLK	Blank	<0.1	<0.1	<0.1	<0.1	<0.1	<0.1	<0.1	<0.1	<0.1	<0.02	<0.1	0.1	<0.1	<0.04	<0.1	<0.02	<0.01	<0.002	<0.3	<0.05
BLK	Blank	<0.1	<0.1	<0.1	<0.1	<0.1	<0.1	<0.1	<0.1	<0.1	<0.02	<0.1	<0.1	<0.1	<0.04	<0.1	<0.02	<0.01	<0.002	<0.3	<0.05
BLK	Blank	<0.1	<0.1	<0.1	<0.1	<0.1	<0.1	<0.1	<0.1	<0.1	<0.02	<0.1	<0.1	<0.1	<0.04	<0.1	<0.02	<0.01	<0.002	<0.3	<0.05
BLK	Blank	<0.1	<0.1	<0.1	<0.1	<0.1	<0.1	<0.1	<0.1	<0.1	<0.02	<0.1	<0.1	<0.1	<0.04	<0.1	<0.02	<0.01	<0.002	<0.3	<0.05

This report supersedes all previous preliminary and final reports with this file number dated prior to the date on this certificate. Signature indicates final approval; preliminary reports are unsigned and should be used for reference only.

BUREAU VERITAS MINERAL LABORATORIES Canada

www.bureauveritas.com/um

Bureau Veritas Commodities Canada Ltd.
9050 Shaughnessy St Vancouver British Columbia V6P 6E5 Canada
PHONE (604) 253-3158

Client: **Kore Mining Ltd.**
Suite 1601 - 277 Thurlow St.
Vancouver British Columbia V6C 0C1 Canada

Project: GC
Report Date: March 17, 2021

QUALITY CONTROL REPORT VAN20002899.1

		MA250 Tl ppm 0.05
STD OREAS45H	Standard	0.17
STD OXA147	Standard	
STD OXA147	Standard	
STD OXA147	Standard	
STD OXA147	Standard	
STD OXA147	Standard	
STD OXD167	Standard	
STD OXD167	Standard	
STD OXD167	Standard	
STD OXD167	Standard	
STD OXG141	Standard	
STD OXG141	Standard	
STD OXG141	Standard	
STD OXG141	Standard	
STD OXG141	Standard	
STD OXL159	Standard	
STD OXL159	Standard	
STD OXL159	Standard	
STD OREAS25A-4A Expected		0.35
STD OREAS45H Expected		0.15
STD OXD167 Expected		
STD OXL159 Expected		
STD OXA147 Expected		
STD OXG141 Expected		
BLK	Blank	<0.05
BLK	Blank	<0.05
BLK	Blank	<0.05
BLK	Blank	<0.05
BLK	Blank	<0.05

This report supersedes all previous preliminary and final reports with this file number dated prior to the date on this certificate. Signature indicates final approval; preliminary reports are unsigned and should be used for reference only.

BUREAU VERITAS MINERAL LABORATORIES Canada

www.bureauveritas.com/um

Bureau Veritas Commodities Canada Ltd.
9050 Shaughnessy St Vancouver British Columbia V6P 6E5 Canada
PHONE (604) 253-3158

Client: **Kore Mining Ltd.**
Suite 1601 - 277 Thurlow St.
Vancouver British Columbia V6C 0C1 Canada

Project: GC
Report Date: March 17, 2021

QUALITY CONTROL REPORT VAN20002899.1

		WGHT	FA450	MA250	MA250	MA250	MA250	MA250	MA250	MA250	MA250	MA250	MA250	MA250	MA250	MA250	MA250	MA250	MA250	MA250	MA250
		Wgt	Au	Mo	Cu	Pb	Zn	Ag	Ni	Co	Mn	Fe	As	U	Th	Sr	Cd	Sb	Bi	V	Ca
		kg	ppm	ppm	ppm	ppm	ppm	ppb	ppm	ppm	ppm	%	ppm	ppm	ppm	ppm	ppm	ppm	ppm	ppm	%
		0.01	0.005	0.05	0.1	0.02	0.2	20	0.1	0.2	1	0.01	0.2	0.1	0.1	1	0.02	0.02	0.04	1	0.01
BLK	Blank			<0.05	<0.1	<0.02	<0.2	<20	<0.1	<0.2	<1	<0.01	0.5	<0.1	<0.1	<1	<0.02	<0.02	<0.04	<1	<0.01
BLK	Blank			<0.05	<0.1	<0.02	0.5	<20	<0.1	<0.2	<1	<0.01	0.4	<0.1	<0.1	<1	<0.02	<0.02	<0.04	<1	<0.01
BLK	Blank			<0.05	0.1	0.04	0.2	<20	<0.1	<0.2	<1	<0.01	0.4	<0.1	<0.1	<1	<0.02	<0.02	<0.04	<1	<0.01
BLK	Blank		<0.005																		
BLK	Blank		<0.005																		
BLK	Blank		0.006																		
BLK	Blank		<0.005																		
BLK	Blank		<0.005																		
BLK	Blank		<0.005																		
BLK	Blank		<0.005																		
BLK	Blank		<0.005																		
BLK	Blank		<0.005																		
Prep Wash																					
ROCK-VAN	Prep Blank		<0.005	1.22	3.3	2.53	24.5	<20	1.9	3.7	572	2.09	2.2	1.5	3.4	205	<0.02	0.18	<0.04	31	1.48
ROCK-VAN	Prep Blank		<0.005	0.98	4.7	2.35	26.0	<20	2.6	4.7	581	2.22	2.4	1.3	3.1	213	<0.02	0.16	<0.04	38	1.62

This report supersedes all previous preliminary and final reports with this file number dated prior to the date on this certificate. Signature indicates final approval; preliminary reports are unsigned and should be used for reference only.

BUREAU VERITAS MINERAL LABORATORIES Canada

www.bureauveritas.com/um

Bureau Veritas Commodities Canada Ltd.
9050 Shaughnessy St Vancouver British Columbia V6P 6E5 Canada
PHONE (604) 253-3158

Client: **Kore Mining Ltd.**
Suite 1601 - 277 Thurlow St.
Vancouver British Columbia V6C 0C1 Canada

Project: GC
Report Date: March 17, 2021

QUALITY CONTROL REPORT VAN20002899.1

		MA250 P % 0.001	MA250 La ppm 0.1	MA250 Cr ppm 1	MA250 Mg % 0.01	MA250 Ba ppm 1	MA250 Ti % 0.001	MA250 Al % 0.01	MA250 Na % 0.001	MA250 K % 0.01	MA250 W ppm 0.1	MA250 Zr ppm 0.2	MA250 Sn ppm 0.1	MA250 Be ppm 1	MA250 Sc ppm 0.1	MA250 S % 0.04	MA250 Y ppm 0.1	MA250 Ce ppm 0.02	MA250 Pr ppm 0.1	MA250 Nd ppm 0.1	MA250 Sm ppm 0.1
BLK	Blank	<0.001	<0.1	<1	<0.01	<1	<0.001	<0.01	0.001	<0.01	<0.1	<0.2	<0.1	<1	<0.1	<0.04	<0.1	<0.02	<0.1	<0.1	<0.1
BLK	Blank	<0.001	<0.1	2	<0.01	<1	<0.001	<0.01	0.002	<0.01	<0.1	<0.2	<0.1	<1	<0.1	<0.04	<0.1	<0.02	<0.1	<0.1	<0.1
BLK	Blank	<0.001	<0.1	<1	<0.01	<1	<0.001	<0.01	0.002	<0.01	<0.1	<0.2	<0.1	<1	<0.1	<0.04	<0.1	<0.02	<0.1	<0.1	<0.1
BLK	Blank																				
BLK	Blank																				
BLK	Blank																				
BLK	Blank																				
BLK	Blank																				
BLK	Blank																				
BLK	Blank																				
BLK	Blank																				
BLK	Blank																				
Prep Wash																					
ROCK-VAN	Prep Blank	0.039	13.7	5	0.45	801	0.203	6.86	3.486	1.70	0.3	52.5	0.7	<1	6.0	<0.04	15.7	26.01	3.1	11.8	2.7
ROCK-VAN	Prep Blank	0.040	12.7	6	0.52	774	0.210	6.89	3.431	1.55	0.3	50.0	0.7	<1	6.7	<0.04	15.1	24.25	2.7	11.0	2.6

This report supersedes all previous preliminary and final reports with this file number dated prior to the date on this certificate. Signature indicates final approval; preliminary reports are unsigned and should be used for reference only.

BUREAU VERITAS MINERAL LABORATORIES Canada

www.bureauveritas.com/um

Bureau Veritas Commodities Canada Ltd.
9050 Shaughnessy St Vancouver British Columbia V6P 6E5 Canada
PHONE (604) 253-3158

Client: **Kore Mining Ltd.**
Suite 1601 - 277 Thurlow St.
Vancouver British Columbia V6C 0C1 Canada

Project: GC
Report Date: March 17, 2021

QUALITY CONTROL REPORT VAN20002899.1

		MA250 Eu ppm 0.1	MA250 Gd ppm 0.1	MA250 Tb ppm 0.1	MA250 Dy ppm 0.1	MA250 Ho ppm 0.1	MA250 Er ppm 0.1	MA250 Tm ppm 0.1	MA250 Yb ppm 0.1	MA250 Lu ppm 0.1	MA250 Hf ppm 0.02	MA250 Li ppm 0.1	MA250 Rb ppm 0.1	MA250 Ta ppm 0.1	MA250 Nb ppm 0.04	MA250 Cs ppm 0.1	MA250 Ga ppm 0.02	MA250 In ppm 0.01	MA250 Re ppm 0.002	MA250 Se ppm 0.3	MA250 Te ppm 0.05
BLK	Blank	<0.1	<0.1	<0.1	<0.1	<0.1	<0.1	<0.1	<0.1	<0.1	<0.02	<0.1	<0.1	<0.1	<0.04	<0.1	<0.02	<0.01	<0.002	<0.3	<0.05
BLK	Blank	<0.1	<0.1	<0.1	<0.1	<0.1	<0.1	<0.1	<0.1	<0.1	<0.02	<0.1	0.2	<0.1	<0.04	<0.1	0.05	<0.01	<0.002	<0.3	<0.05
BLK	Blank	<0.1	<0.1	<0.1	<0.1	<0.1	<0.1	<0.1	<0.1	<0.1	<0.02	<0.1	<0.1	<0.1	<0.04	<0.1	<0.02	<0.01	<0.002	<0.3	<0.05
BLK	Blank																				
BLK	Blank																				
BLK	Blank																				
BLK	Blank																				
BLK	Blank																				
BLK	Blank																				
BLK	Blank																				
BLK	Blank																				
BLK	Blank																				
Prep Wash																					
ROCK-VAN	Prep Blank	0.7	2.9	0.4	2.5	0.6	1.6	0.3	2.2	0.3	1.85	2.1	33.7	0.4	5.98	0.4	12.76	0.03	<0.002	<0.3	<0.05
ROCK-VAN	Prep Blank	0.7	2.6	0.4	2.6	0.5	1.9	0.4	1.7	0.3	1.62	2.3	29.8	0.4	5.65	0.5	12.79	0.02	<0.002	<0.3	<0.05

This report supersedes all previous preliminary and final reports with this file number dated prior to the date on this certificate. Signature indicates final approval; preliminary reports are unsigned and should be used for reference only.

BUREAU VERITAS
MINERAL LABORATORIES
Canada

www.bureauveritas.com/um

Bureau Veritas Commodities Canada Ltd.
9050 Shaughnessy St Vancouver British Columbia V6P 6E5 Canada
PHONE (604) 253-3158

Client: **Kore Mining Ltd.**
Suite 1601 - 277 Thurlow St.
Vancouver British Columbia V6C 0C1 Canada

Project: GC
Report Date: March 17, 2021

QUALITY CONTROL REPORT VAN20002899.1

		MA250 Tl ppm 0.05
BLK	Blank	<0.05
BLK	Blank	<0.05
BLK	Blank	<0.05
BLK	Blank	
BLK	Blank	
BLK	Blank	
BLK	Blank	
BLK	Blank	
BLK	Blank	
BLK	Blank	
BLK	Blank	
BLK	Blank	
Prep Wash		
ROCK-VAN	Prep Blank	0.18
ROCK-VAN	Prep Blank	0.14

This report supersedes all previous preliminary and final reports with this file number dated prior to the date on this certificate. Signature indicates final approval; preliminary reports are unsigned and should be used for reference only.

BUREAU VERITAS MINERAL LABORATORIES Canada

www.bureauveritas.com/um

Bureau Veritas Commodities Canada Ltd.
9050 Shaughnessy St Vancouver British Columbia V6P 6E5 Canada
PHONE (604) 253-3158

Client: **Kore Mining Ltd.**
Suite 1601 - 277 Thurlow St.
Vancouver British Columbia V6C 0C1 Canada

Submitted By:	James Hynes
Receiving Lab:	Canada-Vancouver
Received:	December 14, 2020
Analysis Start:	January 20, 2021
Report Date:	March 18, 2021
Page:	1 of 4

CERTIFICATE OF ANALYSIS VAN20002900.1

CLIENT JOB INFORMATION

Project:	GC
Shipment ID:	GC20-003
P.O. Number	
Number of Samples:	82

SAMPLE DISPOSAL

PICKUP-PLP	Client to Pickup Pulps
PICKUP-RJT	Client to Pickup Rejects

Bureau Veritas does not accept responsibility for samples left at the laboratory after 90 days without prior written instructions for sample storage or return.

SAMPLE PREPARATION AND ANALYTICAL PROCEDURES

Procedure Code	Number of Samples	Code Description	Test Wgt (g)	Report Status	Lab
PRP70-1KG	74	Crush, split and pulverize 1kg core to 200 mesh			VAN
SLBHP	8	Sort, label and box pulps			VAN
FA450	82	50g Lead Collection Fire Assay Fusion - AAS Finish	50	Completed	HMS
MA250	82	4 Acid digestion Ultratrace ICP-MS analysis	0.25	Completed	VAN

ADDITIONAL COMMENTS

Invoice To: Karus Gold Corp.
Suite 1601 - 277 Thurlow St.
Vancouver British Columbia V6C 0C1
Canada

CC: Michael Tucker

BRITISH COLUMBIA CERTIFIED ASSAYER
MARCUS LAU
Production Manager

This report supersedes all previous preliminary and final reports with this file number dated prior to the date on this certificate. Signature indicates final approval; preliminary reports are unsigned and should be used for reference only.
All results are considered the confidential property of the client. Bureau Veritas assumes the liabilities for actual cost of analysis only. Results apply to samples as submitted.
"*" asterisk indicates that an analytical result could not be provided due to unusually high levels of interference from other elements.

BUREAU VERITAS MINERAL LABORATORIES Canada

www.bureauveritas.com/um

Bureau Veritas Commodities Canada Ltd.

9050 Shaughnessy St Vancouver British Columbia V6P 6E5 Canada
PHONE (604) 253-3158

Client: **Kore Mining Ltd.**
Suite 1601 - 277 Thurlow St.
Vancouver British Columbia V6C 0C1 Canada

Project: GC
Report Date: March 18, 2021

CERTIFICATE OF ANALYSIS VAN20002900.1

Method		WGHT	FA450	MA250	MA250	MA250	MA250	MA250	MA250	MA250	MA250	MA250	MA250	MA250	MA250	MA250	MA250	MA250	MA250	MA250
Analyte		Wgt	Au	Mo	Cu	Pb	Zn	Ag	Ni	Co	Mn	Fe	As	U	Th	Sr	Cd	Sb	Bi	V	Ca
Unit		kg	ppm	ppm	ppm	ppm	ppm	ppb	ppm	ppm	ppm	%	ppm	ppm	ppm	ppm	ppm	ppm	ppm	ppm	%
MDL		0.01	0.005	0.05	0.1	0.02	0.2	20	0.1	0.2	1	0.01	0.2	0.1	0.1	1	0.02	0.02	0.04	1	0.01
3782930	Rock Pulp	0.07	<0.005	4.49	19.0	3.15	36.5	<20	11.1	4.7	690	2.57	3.1	1.2	2.6	185	<0.02	0.28	<0.04	33	1.56
3782931	Drill Core	2.06	0.019	1.40	110.3	8.16	73.5	302	12.1	25.2	1274	5.91	26.9	1.0	1.5	414	0.06	3.57	<0.04	233	6.56
3782932	Drill Core	1.38	0.009	0.35	42.6	6.63	50.5	139	7.8	9.2	696	3.01	38.8	2.0	5.7	289	0.05	1.81	0.07	83	2.82
3782933	Drill Core	3.49	<0.005	0.79	69.8	4.06	57.1	131	222.2	39.8	1108	5.69	12.1	0.4	0.8	311	0.13	8.44	<0.04	197	5.97
3782934	Drill Core	3.82	<0.005	0.77	58.1	2.95	62.8	506	187.1	34.7	1161	5.05	94.2	0.3	0.7	332	0.10	7.36	<0.04	175	6.42
3782935	Drill Core	4.75	0.033	0.87	38.0	26.22	63.0	1007	16.0	23.2	1174	5.46	55.4	1.0	2.4	426	0.11	6.88	<0.04	188	4.74
3782936	Drill Core	3.85	0.010	1.10	37.7	11.86	59.5	1180	9.2	20.2	1260	4.87	38.5	0.9	2.1	385	0.07	8.12	<0.04	174	5.44
3782937	Drill Core	3.98	<0.005	1.01	57.4	6.68	76.1	380	9.7	22.7	1008	5.21	22.3	0.7	1.9	288	0.05	10.94	<0.04	192	2.45
3782938	Drill Core	4.31	<0.005	1.10	51.1	4.67	68.6	541	9.3	20.6	944	4.76	20.2	0.6	1.9	288	0.11	10.58	<0.04	175	2.72
3782939	Drill Core	2.24	<0.005	1.13	44.7	3.47	61.2	125	7.8	18.5	907	4.38	21.1	0.5	1.5	240	0.07	3.67	<0.04	159	2.71
3782940	Rock Pulp	0.07	0.139	4.05	9.5	10.58	74.5	353	22.1	5.4	232	1.02	80.3	3.3	6.0	155	0.73	44.09	0.10	120	12.33
3782941	Drill Core	5.57	<0.005	1.44	49.8	3.94	74.5	131	6.7	18.5	979	4.87	19.5	0.9	2.9	268	0.12	1.82	<0.04	179	3.11
3782942	Drill Core	5.97	0.012	0.73	28.8	4.79	57.2	288	9.6	20.1	1238	4.55	26.0	0.9	2.1	424	0.13	2.07	<0.04	161	4.77
3782943	Drill Core	6.00	<0.005	0.81	33.2	4.83	66.1	175	10.7	20.8	1026	4.83	26.1	0.6	1.8	387	0.08	3.24	<0.04	164	2.64
3782944	Drill Core	3.59	0.008	0.77	36.5	2.79	57.7	116	10.0	21.1	1060	4.85	126.5	0.6	1.9	410	0.09	2.02	0.04	165	3.41
3782945	Drill Core	3.06	0.013	0.75	35.7	2.89	60.0	100	9.4	21.8	1056	4.85	87.4	0.6	1.8	416	0.09	2.02	<0.04	162	3.42
3782946	Drill Core	4.88	<0.005	0.63	33.6	3.04	61.9	175	8.7	19.1	915	4.37	37.2	0.5	1.5	361	0.07	2.52	<0.04	145	3.36
3782947	Drill Core	3.86	<0.005	0.65	31.9	2.46	70.1	155	10.2	21.1	1043	4.93	39.3	0.4	1.2	344	0.05	2.55	<0.04	171	4.32
3782866	Drill Core	4.52	0.018	0.97	90.2	10.83	58.1	224	12.5	24.5	1094	5.40	172.2	0.7	1.1	520	0.15	4.58	<0.04	237	8.25
3782867	Drill Core	2.25	0.009	1.24	111.2	3.90	62.6	157	10.9	23.7	1187	5.45	79.3	1.0	1.4	266	0.14	2.43	<0.04	213	6.35
3782868	Drill Core	5.12	0.018	1.26	103.2	5.80	79.2	249	14.5	30.0	1213	6.20	142.3	0.5	1.2	293	0.08	2.66	<0.04	259	4.77
3782869	Drill Core	4.31	0.008	1.28	69.2	3.07	69.0	368	10.4	22.7	1152	5.24	75.1	0.3	0.9	329	0.10	3.51	<0.04	215	4.81
3782870	Rock Pulp	0.07	<0.005	4.63	19.2	3.05	37.6	<20	11.8	4.4	690	2.60	2.4	1.2	2.9	194	<0.02	0.26	<0.04	33	1.61
3782871	Drill Core	3.99	0.009	1.34	26.4	2.09	60.6	215	4.1	13.9	969	3.95	39.0	0.5	1.2	287	0.09	1.58	<0.04	123	4.17
3782872	Drill Core	2.44	0.067	0.67	10.1	2.64	38.0	90	4.2	13.7	982	3.92	57.6	0.5	1.1	319	0.05	1.15	<0.04	122	4.59
3782873	Drill Core	4.88	<0.005	0.61	22.8	3.58	66.0	58	4.1	13.4	998	4.09	22.8	0.4	1.0	289	0.05	1.20	<0.04	127	3.04
3782874	Drill Core	3.95	0.005	0.56	18.7	2.00	66.2	40	3.6	12.8	901	3.97	25.1	0.4	1.1	267	0.03	0.61	<0.04	113	3.15
3782875	Drill Core	4.67	<0.005	0.38	18.1	3.16	62.7	44	3.2	12.5	870	3.51	21.0	0.3	0.9	250	0.06	0.63	<0.04	104	2.61
3782876	Drill Core	1.69	0.252	0.50	110.6	2.95	29.4	10820	4.1	5.7	418	2.27	87.4	0.4	1.4	180	0.16	77.56	<0.04	51	2.10
3782877	Drill Core	3.20	0.161	0.48	295.9	2.53	77.7	5496	3.6	6.0	424	2.55	111.9	0.3	0.8	141	0.35	75.02	<0.04	50	1.90

This report supersedes all previous preliminary and final reports with this file number dated prior to the date on this certificate. Signature indicates final approval; preliminary reports are unsigned and should be used for reference only.

BUREAU VERITAS MINERAL LABORATORIES Canada

www.bureauveritas.com/um

Bureau Veritas Commodities Canada Ltd.

9050 Shaughnessy St Vancouver British Columbia V6P 6E5 Canada
PHONE (604) 253-3158

Client: **Kore Mining Ltd.**
Suite 1601 - 277 Thurlow St.
Vancouver British Columbia V6C 0C1 Canada

Project: GC
Report Date: March 18, 2021

CERTIFICATE OF ANALYSIS VAN20002900.1

Method		MA250	MA250	MA250	MA250	MA250	MA250	MA250	MA250	MA250	MA250	MA250	MA250	MA250	MA250	MA250	MA250	MA250	MA250	MA250	MA250
Analyte		P	La	Cr	Mg	Ba	Ti	Al	Na	K	W	Zr	Sn	Be	Sc	S	Y	Ce	Pr	Nd	Sm
Unit		%	ppm	ppm	%	ppm	%	%	%	%	ppm	ppm	ppm	ppm	ppm	%	ppm	ppm	ppm	ppm	ppm
MDL		0.001	0.1	1	0.01	1	0.001	0.01	0.001	0.01	0.1	0.2	0.1	1	0.1	0.04	0.1	0.02	0.1	0.1	0.1
3782930	Rock Pulp	0.039	11.6	19	0.49	758	0.191	6.54	3.301	1.48	0.5	48.5	1.8	1	5.7	0.04	14.0	21.90	2.5	10.4	1.9
3782931	Drill Core	0.079	9.9	13	1.79	614	0.319	7.77	2.085	1.65	4.0	42.3	0.6	<1	24.2	1.37	11.5	20.83	2.8	14.0	3.3
3782932	Drill Core	0.040	14.1	13	1.07	714	0.184	6.68	1.957	1.99	3.3	83.8	0.8	1	9.7	0.30	9.5	28.25	3.3	12.5	3.1
3782933	Drill Core	0.085	4.5	387	5.28	101	0.299	5.88	0.729	0.23	1.1	24.0	0.3	<1	25.4	0.05	9.5	9.48	1.4	7.1	1.8
3782934	Drill Core	0.079	4.3	325	4.68	395	0.158	5.48	0.570	1.28	2.6	21.5	0.2	<1	23.3	<0.04	9.7	8.79	1.1	6.5	1.6
3782935	Drill Core	0.075	10.9	29	2.44	731	0.281	8.14	0.904	1.90	10.2	63.0	0.8	<1	21.1	1.12	11.4	22.27	2.9	13.1	2.6
3782936	Drill Core	0.081	11.1	14	2.10	551	0.303	7.57	2.815	1.32	11.1	49.8	0.7	1	21.0	0.60	12.5	21.83	2.8	12.6	3.4
3782937	Drill Core	0.072	10.6	16	2.73	568	0.268	7.53	2.144	1.33	3.6	40.1	0.7	<1	23.0	<0.04	9.0	22.46	3.0	13.3	2.8
3782938	Drill Core	0.067	9.5	13	2.37	615	0.302	7.17	1.922	1.24	5.2	40.3	0.6	<1	20.4	<0.04	9.3	20.31	3.0	11.3	2.6
3782939	Drill Core	0.062	8.1	12	2.09	672	0.257	6.55	1.779	1.41	3.3	30.8	0.5	<1	18.0	0.07	8.9	17.49	2.2	9.7	2.3
3782940	Rock Pulp	0.026	22.3	24	3.62	434	0.114	3.39	0.116	1.04	22.7	30.9	0.7	<1	3.9	0.04	14.3	39.31	4.8	18.4	3.4
3782941	Drill Core	0.083	13.0	12	2.01	777	0.288	7.71	2.388	1.71	4.7	57.4	0.8	<1	20.1	0.20	11.1	27.38	3.8	15.9	3.9
3782942	Drill Core	0.061	9.4	14	1.99	934	0.263	7.58	2.167	1.62	8.9	52.1	0.6	<1	18.7	0.26	11.2	19.33	2.7	12.0	2.8
3782943	Drill Core	0.060	8.2	17	1.96	710	0.255	7.68	3.291	1.27	3.7	45.9	0.6	<1	19.6	0.10	8.4	17.46	2.4	10.6	2.4
3782944	Drill Core	0.056	8.2	16	2.05	705	0.246	7.80	2.846	1.55	8.1	39.4	0.7	<1	20.8	0.28	10.0	17.96	2.6	10.3	2.5
3782945	Drill Core	0.055	8.5	16	2.01	697	0.260	7.68	2.926	1.47	8.4	39.4	0.7	<1	20.7	0.25	10.1	18.84	2.5	11.0	2.4
3782946	Drill Core	0.051	7.0	14	1.86	714	0.236	6.81	2.192	1.51	3.7	39.4	0.6	<1	18.4	0.14	8.1	14.96	1.9	9.4	2.1
3782947	Drill Core	0.057	6.2	17	2.09	794	0.276	7.33	1.599	1.78	6.7	33.5	0.6	<1	20.0	0.20	8.8	14.60	2.0	8.6	2.0
3782866	Drill Core	0.057	6.8	15	1.70	194	0.261	7.07	1.732	1.68	3.1	30.2	0.7	<1	22.7	2.24	9.6	14.89	2.1	9.5	2.3
3782867	Drill Core	0.073	7.3	15	1.62	155	0.283	7.49	0.474	3.01	2.6	49.2	0.6	<1	23.2	1.35	10.0	16.06	2.2	10.0	3.1
3782868	Drill Core	0.072	6.8	19	2.10	870	0.321	7.85	1.498	1.83	5.5	34.3	0.6	1	26.8	0.76	9.4	16.04	2.2	9.9	2.4
3782869	Drill Core	0.073	5.3	17	1.78	379	0.325	7.66	3.052	1.06	8.1	29.7	0.5	<1	23.3	0.45	8.6	12.19	1.7	8.0	2.1
3782870	Rock Pulp	0.038	12.6	19	0.49	757	0.188	6.74	3.155	1.55	0.5	49.9	2.0	1	6.1	0.04	14.1	24.43	2.7	11.7	2.0
3782871	Drill Core	0.069	6.0	8	1.26	407	0.266	8.56	3.682	1.52	5.9	34.9	0.3	<1	15.3	0.25	8.7	14.39	1.8	7.7	1.8
3782872	Drill Core	0.064	5.8	8	1.31	384	0.256	8.17	3.065	1.48	6.5	28.7	0.4	<1	14.7	0.28	8.5	12.35	1.7	7.1	1.8
3782873	Drill Core	0.065	5.2	9	1.26	295	0.261	7.99	3.779	1.07	3.4	29.2	0.5	<1	13.9	0.16	6.8	12.18	1.5	6.5	1.4
3782874	Drill Core	0.062	6.0	8	1.23	420	0.232	7.93	3.543	1.25	5.1	26.0	0.5	<1	12.9	0.11	7.2	13.32	1.6	6.8	1.8
3782875	Drill Core	0.059	4.5	7	1.05	314	0.204	7.49	3.935	1.18	3.1	26.8	0.3	<1	11.2	0.10	5.4	10.00	1.3	5.3	1.4
3782876	Drill Core	0.103	11.3	7	0.55	170	0.081	4.29	1.484	0.67	5.2	15.1	0.1	<1	4.7	0.74	5.2	21.84	2.8	10.5	2.7
3782877	Drill Core	0.031	4.1	7	0.52	241	0.128	4.19	1.750	0.92	3.4	16.7	0.4	<1	6.3	0.81	4.3	8.49	1.0	5.0	1.2

This report supersedes all previous preliminary and final reports with this file number dated prior to the date on this certificate. Signature indicates final approval; preliminary reports are unsigned and should be used for reference only.

BUREAU VERITAS MINERAL LABORATORIES Canada

www.bureauveritas.com/um

Bureau Veritas Commodities Canada Ltd.

9050 Shaughnessy St Vancouver British Columbia V6P 6E5 Canada
PHONE (604) 253-3158

Client: **Kore Mining Ltd.**
Suite 1601 - 277 Thurlow St.
Vancouver British Columbia V6C 0C1 Canada

Project: GC
Report Date: March 18, 2021

CERTIFICATE OF ANALYSIS VAN20002900.1

Method		MA250	MA250	MA250	MA250	MA250	MA250	MA250	MA250	MA250	MA250	MA250	MA250	MA250	MA250	MA250	MA250	MA250	MA250	MA250	MA250
Analyte		Eu	Gd	Tb	Dy	Ho	Er	Tm	Yb	Lu	Hf	Li	Rb	Ta	Nb	Cs	Ga	In	Re	Se	Te
Unit		ppm	ppm	ppm	ppm	ppm	ppm	ppm	ppm	ppm	ppm	ppm	ppm	ppm	ppm	ppm	ppm	ppm	ppm	ppm	ppm
MDL		0.1	0.1	0.1	0.1	0.1	0.1	0.1	0.1	0.1	0.02	0.1	0.1	0.1	0.04	0.1	0.02	0.01	0.002	0.3	0.05
3782930	Rock Pulp	0.6	2.4	0.3	2.3	0.6	1.6	0.2	1.6	0.2	1.67	2.9	28.5	0.3	5.00	0.3	11.73	<0.01	0.004	<0.3	<0.05
3782931	Drill Core	0.8	2.8	0.3	2.0	0.5	1.4	0.2	1.2	0.2	1.22	10.4	46.3	<0.1	1.39	2.0	14.35	<0.01	<0.002	<0.3	0.30
3782932	Drill Core	0.5	2.1	0.3	1.8	0.4	1.2	0.2	1.1	0.3	2.44	2.3	45.1	0.2	3.23	2.0	11.37	0.02	0.003	<0.3	0.18
3782933	Drill Core	0.7	2.0	0.3	1.8	0.4	1.1	0.2	1.0	0.1	0.53	37.0	8.8	<0.1	1.18	1.6	10.60	0.02	<0.002	<0.3	0.79
3782934	Drill Core	0.5	2.1	0.2	2.0	0.3	1.2	0.1	1.1	0.1	0.47	10.2	41.4	<0.1	0.56	2.2	10.04	0.03	<0.002	<0.3	1.01
3782935	Drill Core	0.8	2.9	0.3	2.3	0.5	1.4	0.2	1.4	0.3	1.66	12.0	56.8	<0.1	1.54	6.4	14.41	0.01	<0.002	<0.3	0.27
3782936	Drill Core	1.0	2.7	0.3	2.6	0.5	1.2	0.2	1.6	0.3	1.28	6.9	39.3	0.1	1.64	1.6	14.09	<0.01	<0.002	<0.3	0.28
3782937	Drill Core	1.0	2.6	0.3	1.9	0.4	1.1	0.2	1.5	0.2	1.16	17.9	36.6	<0.1	1.21	1.8	13.75	0.03	<0.002	<0.3	0.23
3782938	Drill Core	0.8	2.4	0.3	2.2	0.4	1.0	0.1	1.2	0.1	1.08	19.0	32.0	<0.1	1.47	1.5	13.40	0.04	0.009	<0.3	0.29
3782939	Drill Core	0.7	2.9	0.3	1.5	0.3	1.1	0.2	1.0	0.2	0.79	10.5	33.9	<0.1	1.27	1.5	12.24	0.01	0.003	<0.3	0.27
3782940	Rock Pulp	0.6	3.3	0.4	2.9	0.5	1.2	0.2	1.4	0.2	0.94	17.9	39.9	0.3	3.28	2.1	7.44	<0.01	0.004	<0.3	1.43
3782941	Drill Core	1.1	3.4	0.3	2.3	0.5	1.4	0.2	1.8	0.2	1.79	8.9	39.7	0.1	1.99	1.9	17.37	0.06	0.004	<0.3	0.22
3782942	Drill Core	0.8	2.9	0.4	2.2	0.5	1.3	0.2	1.2	0.3	1.54	10.0	42.3	<0.1	1.40	2.1	12.06	0.01	<0.002	<0.3	0.33
3782943	Drill Core	0.7	2.5	0.2	1.7	0.4	1.0	0.1	1.3	0.2	1.39	10.0	27.4	<0.1	1.37	1.3	13.75	0.03	<0.002	<0.3	0.18
3782944	Drill Core	0.7	2.5	0.4	1.9	0.4	1.1	0.2	1.2	0.2	1.13	7.7	37.7	0.1	1.54	1.4	14.07	0.07	<0.002	<0.3	0.19
3782945	Drill Core	0.8	2.5	0.3	2.3	0.4	1.2	0.2	1.3	0.2	1.31	8.8	37.6	<0.1	1.45	1.4	14.01	0.05	0.002	<0.3	0.14
3782946	Drill Core	0.6	2.1	0.2	1.8	0.3	0.9	0.1	1.1	0.2	1.30	9.2	34.6	<0.1	1.28	1.6	12.14	0.04	<0.002	<0.3	0.21
3782947	Drill Core	0.5	2.5	0.3	1.9	0.3	1.2	0.2	1.2	0.2	0.97	14.2	45.1	<0.1	1.24	2.5	14.34	0.04	<0.002	<0.3	0.26
3782866	Drill Core	0.8	2.3	0.3	1.8	0.4	1.2	0.2	1.1	0.2	0.87	9.1	48.4	<0.1	1.05	1.8	12.91	0.04	0.003	0.6	0.29
3782867	Drill Core	0.9	2.4	0.3	2.2	0.4	1.0	0.2	1.3	0.2	1.40	8.5	73.3	<0.1	1.32	2.7	15.05	0.07	0.003	<0.3	0.16
3782868	Drill Core	0.8	2.8	0.3	2.4	0.4	1.1	0.2	1.3	0.2	0.92	12.4	43.6	<0.1	1.28	1.7	16.14	0.03	<0.002	<0.3	0.17
3782869	Drill Core	0.7	2.4	0.2	1.8	0.4	1.2	0.1	1.1	0.2	0.76	12.2	22.6	<0.1	1.59	1.2	14.56	0.06	<0.002	<0.3	0.23
3782870	Rock Pulp	0.6	2.9	0.3	2.4	0.6	1.7	0.2	1.9	0.3	1.48	2.8	31.2	0.3	5.08	0.4	12.58	0.02	<0.002	<0.3	<0.05
3782871	Drill Core	0.7	2.1	0.2	1.6	0.3	1.1	0.1	1.1	0.2	0.88	5.8	34.0	<0.1	1.54	1.4	16.58	0.04	0.004	<0.3	0.11
3782872	Drill Core	0.7	1.7	0.2	1.8	0.3	0.8	0.1	0.9	0.1	0.76	7.4	37.3	<0.1	1.39	1.5	16.03	0.03	<0.002	<0.3	0.20
3782873	Drill Core	0.7	1.4	0.2	1.4	0.3	0.9	0.1	1.0	0.1	0.82	10.4	22.7	<0.1	1.41	1.0	15.65	0.05	<0.002	<0.3	0.10
3782874	Drill Core	0.7	1.6	0.1	1.8	0.3	1.0	0.1	0.8	0.1	0.80	8.4	27.3	<0.1	1.37	1.4	14.72	0.03	<0.002	<0.3	0.15
3782875	Drill Core	0.6	1.1	0.1	1.1	0.3	0.6	0.1	0.6	0.1	0.76	8.2	21.1	<0.1	1.32	1.2	15.52	0.03	<0.002	<0.3	0.07
3782876	Drill Core	0.9	2.0	0.2	1.2	0.2	0.4	<0.1	0.4	<0.1	0.37	6.5	17.8	<0.1	0.62	1.1	6.92	<0.01	<0.002	<0.3	0.08
3782877	Drill Core	0.4	0.9	<0.1	0.7	0.2	0.4	<0.1	0.5	<0.1	0.56	2.0	22.6	<0.1	0.86	0.9	7.66	0.02	<0.002	<0.3	<0.05

This report supersedes all previous preliminary and final reports with this file number dated prior to the date on this certificate. Signature indicates final approval; preliminary reports are unsigned and should be used for reference only.

BUREAU VERITAS MINERAL LABORATORIES Canada

www.bureauveritas.com/um

Bureau Veritas Commodities Canada Ltd.

9050 Shaughnessy St Vancouver British Columbia V6P 6E5 Canada
PHONE (604) 253-3158

Client: **Kore Mining Ltd.**
Suite 1601 - 277 Thurlow St.
Vancouver British Columbia V6C 0C1 Canada

Project: GC
Report Date: March 18, 2021

CERTIFICATE OF ANALYSIS VAN20002900.1

		Method	MA250
		Analyte	Tl
		Unit	ppm
		MDL	0.05
3782930	Rock Pulp		0.15
3782931	Drill Core		0.52
3782932	Drill Core		0.43
3782933	Drill Core		0.08
3782934	Drill Core		0.38
3782935	Drill Core		0.50
3782936	Drill Core		0.36
3782937	Drill Core		0.37
3782938	Drill Core		0.34
3782939	Drill Core		0.35
3782940	Rock Pulp		0.65
3782941	Drill Core		0.40
3782942	Drill Core		0.40
3782943	Drill Core		0.33
3782944	Drill Core		0.40
3782945	Drill Core		0.41
3782946	Drill Core		0.38
3782947	Drill Core		0.49
3782866	Drill Core		0.48
3782867	Drill Core		0.76
3782868	Drill Core		0.54
3782869	Drill Core		0.32
3782870	Rock Pulp		0.14
3782871	Drill Core		0.41
3782872	Drill Core		0.41
3782873	Drill Core		0.31
3782874	Drill Core		0.33
3782875	Drill Core		0.32
3782876	Drill Core		0.18
3782877	Drill Core		0.25

This report supersedes all previous preliminary and final reports with this file number dated prior to the date on this certificate. Signature indicates final approval; preliminary reports are unsigned and should be used for reference only.

BUREAU VERITAS MINERAL LABORATORIES Canada

www.bureauveritas.com/um

Bureau Veritas Commodities Canada Ltd.

9050 Shaughnessy St Vancouver British Columbia V6P 6E5 Canada
PHONE (604) 253-3158

Client: **Kore Mining Ltd.**
Suite 1601 - 277 Thurlow St.
Vancouver British Columbia V6C 0C1 Canada

Project: GC
Report Date: March 18, 2021

CERTIFICATE OF ANALYSIS VAN20002900.1

Method		WGHT	FA450	MA250	MA250	MA250	MA250	MA250	MA250	MA250	MA250	MA250	MA250	MA250	MA250	MA250	MA250	MA250	MA250	MA250
Analyte		Wgt	Au	Mo	Cu	Pb	Zn	Ag	Ni	Co	Mn	Fe	As	U	Th	Sr	Cd	Sb	Bi	V	Ca
Unit		kg	ppm	ppm	ppm	ppm	ppm	ppb	ppm	ppm	ppm	%	ppm	ppm	ppm	ppm	ppm	ppm	ppm	ppm	%
MDL		0.01	0.005	0.05	0.1	0.02	0.2	20	0.1	0.2	1	0.01	0.2	0.1	0.1	1	0.02	0.02	0.04	1	0.01
3782878	Drill Core	5.06	0.047	0.36	18.1	5.35	34.0	450	2.9	9.0	805	3.14	43.0	0.8	2.2	238	0.07	2.52	<0.04	82	3.39
3782879	Drill Core	4.09	0.022	0.22	17.6	4.09	34.8	114	2.5	8.1	701	2.70	52.5	1.1	2.7	267	0.08	1.62	<0.04	66	3.66
3782880	Rock Pulp	0.08	1.316	15.67	915.1	4605.71	1123.0	88874	12.5	20.5	1150	4.28	28.3	1.6	3.2	516	9.17	75.30	0.48	170	4.84
3782881	Drill Core	1.71	0.011	0.34	18.8	4.95	36.7	152	2.8	6.9	621	2.46	28.7	1.3	3.4	210	0.04	1.35	<0.04	56	2.95
3782882	Drill Core	2.80	0.011	0.35	10.6	4.30	15.2	122	1.4	4.2	792	1.46	29.9	1.6	3.5	479	<0.02	1.97	<0.04	36	7.82
3782883	Drill Core	5.66	0.040	0.44	21.8	7.04	30.0	266	2.6	4.9	501	1.85	110.6	2.2	4.3	478	0.13	3.72	<0.04	70	3.91
3782884	Drill Core	6.55	0.018	0.41	31.2	5.50	40.7	216	8.9	9.1	722	2.46	81.7	2.1	4.6	508	0.09	2.97	<0.04	86	5.35
3782885	Drill Core	1.42	0.018	0.27	45.0	8.81	50.5	256	8.4	9.8	725	3.23	53.4	2.1	6.3	286	0.07	3.69	0.06	81	2.89
3782886	Drill Core	5.58	<0.005	0.48	113.3	6.25	76.7	339	20.5	21.7	895	4.69	41.6	0.8	2.8	344	0.05	1.04	<0.04	209	3.35
3782887	Drill Core	2.33	<0.005	0.64	117.4	17.88	90.3	278	16.0	19.8	1047	4.66	41.1	0.8	2.4	272	0.45	3.05	<0.04	221	3.93
3782888	Drill Core	5.83	<0.005	1.24	135.1	4.94	83.9	204	16.6	29.4	1361	6.28	29.5	0.6	1.7	411	0.14	1.59	<0.04	295	3.37
3782889	Drill Core	4.08	0.008	1.32	135.0	4.61	81.8	89	18.6	29.7	1424	6.53	19.1	0.6	2.0	453	0.12	1.29	<0.04	304	2.99
3782890	Rock Pulp	0.07	<0.005	4.57	19.8	3.46	39.5	<20	11.6	4.5	693	2.61	2.8	1.2	2.8	185	<0.02	0.26	<0.04	32	1.60
3782891	Drill Core	6.77	0.012	1.58	153.8	7.93	91.9	258	16.8	31.3	1393	7.01	48.3	0.7	2.2	385	0.17	2.08	<0.04	309	3.28
3782892	Drill Core	1.84	<0.005	0.86	148.6	5.61	92.0	130	17.1	28.9	1399	6.80	16.9	1.0	2.9	358	0.15	2.34	<0.04	297	3.35
3782893	Drill Core	5.46	<0.005	0.69	145.9	4.44	90.5	91	19.6	28.9	1407	6.63	10.3	0.9	2.4	363	0.09	2.85	<0.04	280	2.63
3782894	Drill Core	5.59	<0.005	1.02	140.9	5.63	90.0	92	20.6	31.0	1430	6.73	15.2	0.8	2.3	356	0.07	3.16	<0.04	277	2.88
3782895	Drill Core	2.30	<0.005	1.78	111.7	6.07	87.0	91	25.9	26.0	1348	5.30	17.3	1.1	2.5	295	0.19	5.16	<0.04	204	6.04
3782896	Drill Core	1.59	0.378	7.30	144.3	6.59	128.8	123	37.8	29.1	959	6.22	1164.2	3.8	2.6	138	0.95	21.16	0.07	314	2.92
3782897	Drill Core	3.12	0.009	5.33	110.9	5.55	81.3	64	23.4	24.0	1021	5.47	27.8	2.7	2.1	199	0.35	11.52	0.07	220	4.33
3782898	Drill Core	3.48	0.054	4.64	75.3	10.62	83.7	511	22.8	19.3	1051	4.72	156.6	1.9	2.5	273	0.25	12.33	0.07	161	5.29
3782899	Drill Core	3.49	0.060	3.61	58.0	9.30	77.9	827	11.8	13.9	919	4.24	67.2	1.5	2.2	184	0.33	13.16	0.08	125	3.47
3782900	Rock Pulp	0.07	0.153	3.72	9.2	19.42	73.8	320	22.0	4.7	231	1.01	78.0	3.0	5.5	151	0.76	42.03	0.11	120	12.43
3782901	Drill Core	4.76	0.011	1.57	62.0	13.77	95.5	186	11.3	16.8	970	4.76	50.9	1.5	3.3	216	0.40	3.71	0.14	144	3.93
3782902	Drill Core	6.04	0.006	0.81	60.1	7.26	77.7	100	10.0	13.8	912	3.85	26.0	1.1	3.2	168	0.12	2.48	0.09	124	2.95
3782903	Drill Core	5.01	<0.005	0.97	42.7	63.94	78.3	61	7.4	12.2	883	3.71	23.1	1.2	3.4	173	0.19	1.10	0.07	94	3.69
3782904	Drill Core	2.20	<0.005	0.82	49.5	10.79	82.4	149	11.3	16.3	982	4.40	23.3	0.9	3.0	186	0.06	1.54	0.08	132	3.47
3782905	Drill Core	2.64	<0.005	0.77	52.7	17.31	80.9	326	10.4	15.8	972	4.43	22.9	0.8	2.4	183	0.07	1.71	0.06	137	3.55
3782906	Drill Core	3.90	<0.005	0.87	41.0	7.50	74.3	261	8.3	17.1	936	4.45	28.5	1.0	2.3	210	0.30	2.44	0.06	163	3.54
3782907	Drill Core	1.50	0.106	10.34	43.0	13.58	74.2	81	12.5	13.3	827	5.16	562.8	4.0	2.2	290	0.41	6.75	0.09	135	5.40

This report supersedes all previous preliminary and final reports with this file number dated prior to the date on this certificate. Signature indicates final approval; preliminary reports are unsigned and should be used for reference only.

BUREAU VERITAS MINERAL LABORATORIES Canada

www.bureauveritas.com/um

Bureau Veritas Commodities Canada Ltd.

9050 Shaughnessy St Vancouver British Columbia V6P 6E5 Canada
PHONE (604) 253-3158

Client: **Kore Mining Ltd.**
Suite 1601 - 277 Thurlow St.
Vancouver British Columbia V6C 0C1 Canada

Project: GC
Report Date: March 18, 2021

CERTIFICATE OF ANALYSIS VAN20002900.1

Method		MA250	MA250	MA250	MA250	MA250	MA250	MA250	MA250	MA250	MA250	MA250	MA250	MA250	MA250	MA250	MA250	MA250	MA250	MA250	MA250
Analyte		P	La	Cr	Mg	Ba	Ti	Al	Na	K	W	Zr	Sn	Be	Sc	S	Y	Ce	Pr	Nd	Sm
Unit		%	ppm	ppm	%	ppm	%	%	%	%	ppm	ppm	ppm	ppm	ppm	%	ppm	ppm	ppm	ppm	ppm
MDL		0.001	0.1	1	0.01	1	0.001	0.01	0.001	0.01	0.1	0.2	0.1	1	0.1	0.04	0.1	0.02	0.1	0.1	0.1
3782878	Drill Core	0.044	8.8	7	0.96	462	0.209	7.36	2.663	1.76	6.1	45.4	0.3	<1	10.5	0.33	7.9	16.79	2.0	8.7	1.5
3782879	Drill Core	0.038	9.3	6	0.77	495	0.184	6.85	2.057	2.25	6.4	65.2	0.5	<1	8.9	0.60	8.4	18.31	2.2	8.4	1.8
3782880	Rock Pulp	0.103	9.9	24	1.91	938	0.323	8.10	2.247	1.54	5.5	41.9	1.2	1	15.2	1.02	13.5	20.32	2.5	10.1	2.6
3782881	Drill Core	0.033	10.5	6	0.82	516	0.188	6.85	1.895	2.40	6.1	85.7	0.7	1	8.1	0.61	8.9	21.42	2.6	10.7	2.1
3782882	Drill Core	0.016	10.4	4	0.51	368	0.084	4.35	0.334	1.65	2.6	62.7	0.7	1	5.2	0.46	10.9	20.50	2.5	9.4	1.8
3782883	Drill Core	0.025	10.9	6	0.52	391	0.129	5.25	1.690	1.62	2.9	89.6	0.6	1	6.1	1.13	10.3	20.99	2.7	10.0	2.1
3782884	Drill Core	0.039	13.8	25	0.88	566	0.168	5.80	0.989	2.09	3.4	83.4	0.7	<1	10.8	0.53	11.3	27.28	3.2	13.1	3.0
3782885	Drill Core	0.040	16.0	14	1.16	739	0.193	6.84	1.909	2.21	2.9	93.3	0.8	1	9.4	0.32	10.3	31.37	3.7	14.0	3.2
3782886	Drill Core	0.066	13.7	24	1.79	633	0.279	7.07	2.757	1.54	1.6	40.0	0.5	<1	19.6	0.19	9.0	26.86	3.4	14.4	2.8
3782887	Drill Core	0.071	11.4	20	1.78	1095	0.308	6.94	0.614	3.13	4.9	41.5	0.7	<1	18.3	0.25	9.1	23.74	2.9	12.3	2.9
3782888	Drill Core	0.089	10.4	27	2.61	1447	0.428	7.35	1.708	2.48	2.5	35.9	0.7	<1	25.2	0.13	10.3	22.74	3.1	13.5	3.2
3782889	Drill Core	0.094	12.0	34	2.86	1048	0.425	8.12	2.687	1.94	1.4	31.7	0.7	1	25.7	0.07	10.6	26.09	3.4	15.0	3.8
3782890	Rock Pulp	0.038	11.8	19	0.49	736	0.190	6.72	3.125	1.51	0.4	48.2	2.2	<1	6.1	0.04	13.9	22.23	2.6	10.5	2.5
3782891	Drill Core	0.119	13.1	27	3.15	1175	0.519	8.31	2.096	2.25	1.8	46.4	0.7	<1	25.6	0.13	12.3	28.77	3.8	15.8	4.1
3782892	Drill Core	0.090	18.0	29	3.28	1568	0.509	8.09	1.762	2.75	0.9	50.9	0.8	<1	24.0	0.12	14.5	35.76	4.7	19.7	4.5
3782893	Drill Core	0.085	12.3	36	3.31	2327	0.566	7.96	1.779	3.34	1.7	43.7	0.8	<1	22.8	0.09	16.3	26.02	3.4	14.7	3.2
3782894	Drill Core	0.097	12.8	38	3.36	2208	0.577	8.35	1.866	3.11	3.5	41.3	0.8	<1	24.7	0.15	16.9	27.75	3.6	16.1	4.0
3782895	Drill Core	0.087	14.2	40	2.31	428	0.449	7.30	2.272	1.12	2.7	52.1	0.6	<1	20.8	0.84	16.3	28.45	3.8	17.1	3.8
3782896	Drill Core	0.101	12.5	49	1.90	86	0.475	8.39	0.445	3.58	1.6	74.9	0.8	<1	21.5	2.49	15.0	28.04	4.1	16.8	4.0
3782897	Drill Core	0.080	9.9	37	1.66	94	0.402	7.39	1.566	2.34	3.0	72.3	0.9	<1	19.8	2.35	13.2	20.98	3.0	13.3	3.2
3782898	Drill Core	0.103	14.4	54	1.86	249	0.267	6.86	0.568	2.17	6.5	57.9	0.8	<1	18.6	1.05	12.9	30.46	4.2	17.6	3.9
3782899	Drill Core	0.089	12.7	15	1.21	133	0.190	5.81	0.176	2.41	7.8	51.3	0.9	<1	13.3	1.43	10.4	26.65	3.7	15.6	3.5
3782900	Rock Pulp	0.024	19.7	24	3.69	408	0.113	3.45	0.119	1.05	21.9	32.8	0.9	<1	4.0	<0.04	14.5	36.90	4.5	17.1	3.2
3782901	Drill Core	0.125	18.9	12	1.85	492	0.288	7.32	0.503	2.99	5.9	78.9	1.0	<1	14.9	1.02	15.1	40.34	5.2	22.8	5.0
3782902	Drill Core	0.064	13.1	10	1.43	447	0.282	6.60	1.482	1.68	2.3	68.2	0.9	<1	14.0	0.43	11.9	28.01	3.6	15.6	3.5
3782903	Drill Core	0.096	15.2	8	1.32	460	0.311	6.75	1.209	1.77	4.2	74.9	1.2	<1	10.9	0.19	13.7	33.93	4.4	19.3	4.4
3782904	Drill Core	0.089	14.9	17	1.85	430	0.321	7.07	1.240	1.61	2.2	60.4	0.9	<1	15.1	<0.04	12.6	32.04	4.2	18.5	4.3
3782905	Drill Core	0.086	12.2	17	1.80	408	0.317	6.72	1.249	1.58	2.8	55.8	0.8	<1	15.1	0.05	11.4	26.85	3.5	15.5	3.6
3782906	Drill Core	0.059	9.7	11	1.52	342	0.338	7.44	2.231	1.31	1.7	65.7	0.9	<1	17.6	0.87	11.4	21.32	2.8	12.6	3.0
3782907	Drill Core	0.073	10.0	9	1.05	67	0.256	6.68	1.432	1.61	1.9	87.4	0.8	<1	14.4	3.02	13.8	22.61	3.2	14.1	3.4

This report supersedes all previous preliminary and final reports with this file number dated prior to the date on this certificate. Signature indicates final approval; preliminary reports are unsigned and should be used for reference only.

BUREAU VERITAS MINERAL LABORATORIES Canada

www.bureauveritas.com/um

Bureau Veritas Commodities Canada Ltd.

9050 Shaughnessy St Vancouver British Columbia V6P 6E5 Canada
PHONE (604) 253-3158

Client: **Kore Mining Ltd.**
Suite 1601 - 277 Thurlow St.
Vancouver British Columbia V6C 0C1 Canada

Project: GC
Report Date: March 18, 2021

CERTIFICATE OF ANALYSIS VAN20002900.1

Method		MA250	MA250	MA250	MA250	MA250	MA250	MA250	MA250	MA250	MA250	MA250	MA250	MA250	MA250	MA250	MA250	MA250	MA250	MA250	MA250
Analyte		Eu	Gd	Tb	Dy	Ho	Er	Tm	Yb	Lu	Hf	Li	Rb	Ta	Nb	Cs	Ga	In	Re	Se	Te
Unit		ppm	ppm	ppm	ppm	ppm	ppm	ppm	ppm	ppm	ppm	ppm	ppm	ppm	ppm	ppm	ppm	ppm	ppm	ppm	ppm
MDL		0.1	0.1	0.1	0.1	0.1	0.1	0.1	0.1	0.1	0.02	0.1	0.1	0.1	0.04	0.1	0.02	0.01	0.002	0.3	0.05
3782878	Drill Core	0.6	1.4	0.2	1.3	0.4	1.0	0.1	1.0	0.1	1.35	3.2	43.6	0.1	1.65	1.7	13.66	0.03	<0.002	<0.3	0.07
3782879	Drill Core	0.7	1.5	0.2	1.2	0.3	1.0	0.2	1.1	0.2	2.05	2.5	48.7	0.1	1.91	2.0	12.70	0.04	<0.002	0.4	0.14
3782880	Rock Pulp	0.8	3.3	0.3	2.2	0.6	1.5	0.3	1.7	0.2	1.50	23.3	51.8	0.2	2.45	3.1	17.01	0.08	0.048	1.9	0.52
3782881	Drill Core	0.4	2.1	0.2	1.6	0.4	1.2	0.2	1.3	0.2	2.34	2.0	50.9	0.2	2.48	2.4	13.52	0.05	<0.002	0.4	0.12
3782882	Drill Core	0.6	2.2	0.2	2.0	0.5	1.3	0.2	1.4	0.2	1.82	3.0	41.2	0.1	1.59	3.6	9.89	0.02	<0.002	<0.3	0.27
3782883	Drill Core	0.5	1.8	0.2	1.6	0.4	1.2	0.2	1.5	0.3	2.61	2.1	36.5	0.2	2.17	2.3	12.87	0.02	<0.002	0.4	0.12
3782884	Drill Core	0.7	2.2	0.2	1.6	0.4	1.4	0.3	1.6	0.2	2.39	2.9	51.0	0.2	2.57	3.4	11.29	0.05	0.002	<0.3	0.26
3782885	Drill Core	0.6	2.2	0.3	2.1	0.4	1.3	0.2	1.5	0.2	2.78	2.6	50.8	0.2	3.43	2.1	12.76	0.03	<0.002	<0.3	0.12
3782886	Drill Core	0.8	2.5	0.3	1.7	0.3	0.9	0.1	1.0	0.2	1.21	4.7	37.3	0.1	2.09	1.2	15.21	0.04	<0.002	0.4	0.22
3782887	Drill Core	0.9	2.7	0.3	2.1	0.4	1.1	0.2	1.1	0.2	1.06	3.0	54.3	0.1	2.25	3.2	14.51	0.04	<0.002	<0.3	0.15
3782888	Drill Core	0.8	2.7	0.3	2.3	0.4	1.3	0.2	1.1	0.2	1.06	28.9	42.3	0.1	1.97	1.8	15.89	0.05	<0.002	<0.3	0.17
3782889	Drill Core	0.9	3.4	0.3	2.4	0.4	1.2	0.2	1.0	0.2	0.96	23.6	27.3	0.1	1.97	2.2	16.56	0.07	0.002	<0.3	0.33
3782890	Rock Pulp	0.6	2.4	0.3	2.0	0.5	1.5	0.3	1.8	0.2	1.49	2.7	29.4	0.4	4.72	0.4	12.08	0.03	<0.002	<0.3	<0.05
3782891	Drill Core	1.0	3.8	0.4	2.6	0.5	1.2	0.2	1.4	0.2	1.38	41.0	33.0	0.2	2.91	1.3	18.18	0.08	<0.002	<0.3	0.30
3782892	Drill Core	1.1	4.5	0.5	3.0	0.6	1.4	0.2	1.7	0.2	1.62	43.9	34.1	0.2	3.25	1.0	17.22	0.08	0.009	<0.3	0.31
3782893	Drill Core	1.3	3.7	0.5	3.4	0.6	1.7	0.2	1.6	0.2	1.25	38.2	29.6	0.2	3.54	0.8	16.73	0.09	0.006	<0.3	0.20
3782894	Drill Core	1.0	4.6	0.6	3.8	0.7	2.1	0.3	1.7	0.2	1.41	37.9	33.7	0.2	3.52	1.0	16.62	0.07	<0.002	<0.3	0.22
3782895	Drill Core	1.0	5.7	0.5	3.1	0.6	1.7	0.8	1.7	0.2	1.24	30.2	28.6	0.2	3.06	1.2	14.14	0.05	0.003	0.4	0.39
3782896	Drill Core	1.1	3.5	0.4	3.0	0.6	1.7	0.2	1.7	0.3	1.89	42.6	84.8	0.2	3.42	3.7	17.23	0.06	0.040	2.4	0.15
3782897	Drill Core	0.9	3.0	0.4	2.5	0.5	1.5	0.2	1.6	0.3	1.88	30.0	54.2	0.2	3.39	2.9	15.09	0.06	0.011	0.9	<0.05
3782898	Drill Core	1.1	3.3	0.5	2.5	0.5	1.4	0.2	1.4	0.2	1.47	23.6	65.7	0.1	2.12	4.6	14.55	0.05	0.007	0.8	0.06
3782899	Drill Core	0.9	2.9	0.4	2.1	0.4	1.1	0.2	1.2	0.2	1.33	4.7	63.7	0.1	1.65	4.0	11.80	0.04	0.004	1.4	0.05
3782900	Rock Pulp	0.6	2.6	0.3	2.4	0.5	1.3	0.2	1.2	0.2	0.92	16.7	42.6	0.2	3.52	2.2	7.70	0.02	<0.002	0.7	<0.05
3782901	Drill Core	1.1	4.1	0.5	3.1	0.6	1.7	0.3	1.8	0.3	2.15	5.1	63.1	0.2	2.70	2.7	16.28	0.06	0.002	0.8	0.07
3782902	Drill Core	0.8	3.1	0.4	2.4	0.5	1.4	0.2	1.5	0.2	2.00	8.5	36.6	0.2	3.17	1.6	13.74	0.06	<0.002	<0.3	<0.05
3782903	Drill Core	1.1	3.7	0.4	2.9	0.5	1.6	0.2	1.7	0.3	2.09	9.1	32.4	0.2	3.78	1.7	14.81	0.06	<0.002	0.3	<0.05
3782904	Drill Core	1.1	3.5	0.4	2.7	0.5	1.4	0.2	1.5	0.2	1.60	10.1	33.5	0.2	3.00	1.7	15.01	0.06	<0.002	<0.3	<0.05
3782905	Drill Core	1.0	3.1	0.4	2.4	0.5	1.3	0.2	1.4	0.2	1.51	9.9	22.9	0.2	2.75	1.6	14.97	0.06	<0.002	<0.3	<0.05
3782906	Drill Core	0.8	2.7	0.3	2.2	0.4	1.3	0.2	1.4	0.2	1.71	9.6	33.8	0.2	2.45	1.7	14.99	0.05	0.002	0.6	<0.05
3782907	Drill Core	0.9	3.1	0.4	2.5	0.5	1.6	0.2	1.8	0.3	2.27	8.6	43.7	0.1	2.24	1.9	13.31	0.05	0.015	2.2	0.13

This report supersedes all previous preliminary and final reports with this file number dated prior to the date on this certificate. Signature indicates final approval; preliminary reports are unsigned and should be used for reference only.

BUREAU VERITAS MINERAL LABORATORIES Canada

www.bureauveritas.com/um

Bureau Veritas Commodities Canada Ltd.

9050 Shaughnessy St Vancouver British Columbia V6P 6E5 Canada
PHONE (604) 253-3158

Client: **Kore Mining Ltd.**
Suite 1601 - 277 Thurlow St.
Vancouver British Columbia V6C 0C1 Canada

Project: GC
Report Date: March 18, 2021

CERTIFICATE OF ANALYSIS VAN20002900.1

		Method	MA250
		Analyte	Tl
		Unit	ppm
		MDL	0.05
3782878	Drill Core		0.49
3782879	Drill Core		0.52
3782880	Rock Pulp		0.64
3782881	Drill Core		0.51
3782882	Drill Core		0.36
3782883	Drill Core		0.38
3782884	Drill Core		0.47
3782885	Drill Core		0.44
3782886	Drill Core		0.32
3782887	Drill Core		0.61
3782888	Drill Core		0.40
3782889	Drill Core		0.25
3782890	Rock Pulp		0.14
3782891	Drill Core		0.33
3782892	Drill Core		0.32
3782893	Drill Core		0.38
3782894	Drill Core		0.35
3782895	Drill Core		0.22
3782896	Drill Core		0.72
3782897	Drill Core		0.71
3782898	Drill Core		0.65
3782899	Drill Core		0.58
3782900	Rock Pulp		0.66
3782901	Drill Core		0.68
3782902	Drill Core		0.40
3782903	Drill Core		0.43
3782904	Drill Core		0.40
3782905	Drill Core		0.38
3782906	Drill Core		0.36
3782907	Drill Core		0.39

This report supersedes all previous preliminary and final reports with this file number dated prior to the date on this certificate. Signature indicates final approval; preliminary reports are unsigned and should be used for reference only.

BUREAU VERITAS MINERAL LABORATORIES Canada

www.bureauveritas.com/um

Bureau Veritas Commodities Canada Ltd.

9050 Shaughnessy St Vancouver British Columbia V6P 6E5 Canada
PHONE (604) 253-3158

Client: **Kore Mining Ltd.**
Suite 1601 - 277 Thurlow St.
Vancouver British Columbia V6C 0C1 Canada

Project: GC
Report Date: March 18, 2021

CERTIFICATE OF ANALYSIS VAN20002900.1

Method		WGHT	FA450	MA250	MA250	MA250	MA250	MA250	MA250	MA250	MA250	MA250	MA250	MA250	MA250	MA250	MA250	MA250	MA250	MA250	MA250
Analyte		Wgt	Au	Mo	Cu	Pb	Zn	Ag	Ni	Co	Mn	Fe	As	U	Th	Sr	Cd	Sb	Bi	V	Ca
Unit		kg	ppm	ppm	ppm	ppm	ppm	ppb	ppm	ppm	ppm	%	ppm	ppm	ppm	ppm	ppm	ppm	ppm	ppm	%
MDL		0.01	0.005	0.05	0.1	0.02	0.2	20	0.1	0.2	1	0.01	0.2	0.1	0.1	1	0.02	0.02	0.04	1	0.01
3782908	Drill Core	4.03	0.027	1.34	44.5	78.15	251.5	766	16.7	13.4	693	3.54	111.7	1.1	1.8	181	1.59	6.80	0.09	142	3.21
3782909	Drill Core	3.37	0.014	1.24	46.1	7.72	69.8	574	8.0	17.8	782	4.51	45.8	0.7	1.3	252	0.34	4.11	0.12	165	3.58
3782910	Rock Pulp	0.07	<0.005	4.28	19.3	2.77	36.3	<20	10.8	4.1	659	2.43	2.7	1.0	2.3	170	<0.02	0.29	0.05	31	1.48
3782911	Drill Core	2.91	0.010	0.83	58.9	15.30	111.3	1790	7.0	17.8	1072	4.25	35.9	0.6	1.4	274	0.20	11.35	0.04	147	4.30
3782912	Drill Core	3.21	0.022	0.78	36.4	6.50	51.7	352	5.6	12.6	794	3.86	54.1	0.7	1.9	261	0.16	2.61	0.06	125	3.03
3782913	Drill Core	5.98	0.027	0.77	36.9	3.35	62.9	935	6.4	15.2	1229	4.19	72.7	0.5	1.4	301	0.18	7.92	<0.04	133	4.36
3782914	Drill Core	5.34	0.007	0.77	31.7	3.81	63.9	311	6.2	15.0	1234	4.26	19.3	0.7	2.1	336	0.12	2.26	<0.04	137	4.07
3782915	Drill Core	3.22	0.039	1.72	52.9	6.89	90.6	483	8.9	17.2	803	4.99	39.6	0.7	1.8	210	0.18	4.83	0.06	191	2.65
3782916	Drill Core	1.75	<0.005	1.56	139.3	2.11	127.8	196	5.5	19.6	1348	5.63	14.5	0.9	2.7	286	0.34	4.04	<0.04	164	4.87
3782917	Drill Core	4.33	<0.005	0.90	50.3	7.91	75.9	76	5.3	13.8	947	4.43	7.6	0.8	2.6	398	0.13	3.73	0.09	130	4.18
3782918	Drill Core	3.71	<0.005	1.47	84.0	8.06	89.5	35	6.0	18.1	934	5.23	12.5	0.9	2.7	375	0.14	6.80	0.10	167	2.94
3782919	Drill Core	4.50	<0.005	1.53	109.7	6.35	98.0	88	10.7	21.1	980	5.74	9.3	0.8	2.3	474	0.23	6.96	0.09	207	3.01
3782920	Rock Pulp	0.07	1.339	13.81	911.5	4511.64	1107.0	89597	12.7	20.1	1118	4.19	28.7	1.4	2.6	504	8.86	70.75	0.49	174	4.81
3782921	Drill Core	3.23	<0.005	0.52	132.1	3.58	64.6	117	66.4	33.9	1249	6.25	3.5	0.4	0.9	429	0.15	3.90	<0.04	217	6.96
3782922	Drill Core	2.47	<0.005	1.18	101.8	5.76	69.9	52	255.8	46.8	1266	6.56	11.2	0.4	0.8	433	0.12	4.78	<0.04	261	6.35
3782923	Drill Core	6.36	<0.005	0.50	53.5	2.66	74.6	29	263.1	45.9	1125	6.60	2.6	0.5	0.9	311	0.08	2.95	<0.04	246	5.37
3782924	Drill Core	1.60	<0.005	0.93	56.4	3.74	60.8	50	219.9	39.8	1155	5.27	28.6	0.4	0.8	314	0.09	5.76	<0.04	205	6.76
3782925	Drill Core	1.84	<0.005	1.22	59.9	3.67	62.9	92	225.7	41.5	1142	5.15	25.7	0.4	0.8	318	0.10	6.50	<0.04	211	6.76
3782926	Drill Core	5.68	<0.005	0.84	148.2	5.45	59.4	86	168.8	36.0	1191	5.91	6.6	0.5	1.0	522	0.12	2.26	<0.04	224	6.94
3782927	Drill Core	3.78	<0.005	1.15	81.9	3.94	63.6	61	220.1	39.7	1359	6.02	4.9	0.5	0.9	393	0.10	2.77	<0.04	221	7.07
3782928	Drill Core	5.10	<0.005	1.07	94.4	3.60	65.0	53	228.3	42.6	1138	6.24	9.7	0.4	0.9	371	0.10	2.91	<0.04	228	6.25
3782929	Drill Core	4.57	<0.005	0.98	83.8	4.54	64.7	89	232.2	42.0	1162	5.77	11.9	0.4	0.7	310	0.11	4.54	<0.04	220	6.15

This report supersedes all previous preliminary and final reports with this file number dated prior to the date on this certificate. Signature indicates final approval; preliminary reports are unsigned and should be used for reference only.

BUREAU VERITAS MINERAL LABORATORIES Canada

www.bureauveritas.com/um

Bureau Veritas Commodities Canada Ltd.

9050 Shaughnessy St Vancouver British Columbia V6P 6E5 Canada
PHONE (604) 253-3158

Client: **Kore Mining Ltd.**
Suite 1601 - 277 Thurlow St.
Vancouver British Columbia V6C 0C1 Canada

Project: GC
Report Date: March 18, 2021

CERTIFICATE OF ANALYSIS VAN20002900.1

Method		MA250	MA250	MA250	MA250	MA250	MA250	MA250	MA250	MA250	MA250	MA250	MA250	MA250	MA250	MA250	MA250	MA250	MA250	MA250	MA250
Analyte		P	La	Cr	Mg	Ba	Ti	Al	Na	K	W	Zr	Sn	Be	Sc	S	Y	Ce	Pr	Nd	Sm
Unit		%	ppm	ppm	%	ppm	%	%	%	%	ppm	ppm	ppm	ppm	ppm	%	ppm	ppm	ppm	ppm	ppm
MDL		0.001	0.1	1	0.01	1	0.001	0.01	0.001	0.01	0.1	0.2	0.1	1	0.1	0.04	0.1	0.02	0.1	0.1	0.1
3782908	Drill Core	0.061	8.6	20	1.03	225	0.214	5.46	0.847	1.53	6.1	46.4	0.7	<1	12.2	1.20	9.4	17.79	2.4	10.6	2.5
3782909	Drill Core	0.063	7.0	12	1.37	562	0.300	7.07	2.211	1.55	6.5	48.7	0.6	<1	18.2	0.95	10.2	15.71	2.1	9.8	2.4
3782910	Rock Pulp	0.034	10.7	18	0.47	698	0.175	6.28	3.103	1.43	0.4	47.5	2.1	<1	5.6	0.04	13.7	21.15	2.4	9.8	2.1
3782911	Drill Core	0.061	7.1	10	1.45	773	0.291	7.14	1.908	1.82	8.9	52.8	0.7	<1	17.7	0.41	10.4	16.16	2.2	10.0	2.5
3782912	Drill Core	0.053	7.0	8	1.04	289	0.243	6.80	2.386	1.76	7.3	70.2	0.9	<1	14.3	0.96	9.3	17.36	2.5	10.9	2.6
3782913	Drill Core	0.064	6.6	11	1.45	831	0.241	6.96	1.698	2.28	10.1	51.6	0.8	<1	17.2	0.35	10.0	15.16	2.2	9.7	2.4
3782914	Drill Core	0.074	9.2	11	1.40	602	0.341	7.69	2.927	1.43	9.3	67.6	0.9	<1	18.0	0.21	11.9	20.49	3.0	12.9	3.2
3782915	Drill Core	0.082	10.8	9	1.58	346	0.436	7.01	0.547	2.00	6.1	42.6	0.9	<1	18.7	0.71	11.5	23.91	3.4	14.9	3.5
3782916	Drill Core	0.113	14.3	6	1.83	903	0.472	7.21	0.953	1.81	3.5	60.0	1.1	<1	17.8	0.19	14.6	32.46	4.6	19.9	4.6
3782917	Drill Core	0.080	12.2	8	1.52	609	0.446	7.33	2.940	1.00	3.3	70.1	1.2	<1	16.1	0.37	19.2	26.39	3.8	17.0	4.1
3782918	Drill Core	0.105	12.2	9	1.82	603	0.499	7.74	3.083	1.00	12.3	65.9	1.1	<1	18.3	0.41	20.7	27.54	3.7	16.9	4.0
3782919	Drill Core	0.100	12.4	13	2.10	369	0.538	7.67	3.108	0.71	7.2	46.4	1.1	<1	20.3	0.49	20.7	26.70	3.7	16.8	4.2
3782920	Rock Pulp	0.102	9.2	25	1.86	938	0.309	8.09	2.300	1.54	6.0	44.6	1.2	<1	15.1	0.89	13.9	18.99	2.4	10.5	2.5
3782921	Drill Core	0.094	5.3	175	4.23	1003	0.453	7.39	2.478	0.98	1.8	46.4	0.6	<1	29.6	0.26	17.6	11.92	1.7	8.0	2.3
3782922	Drill Core	0.095	4.7	464	6.58	557	0.511	7.35	1.642	1.19	1.1	47.1	0.6	<1	30.0	0.08	16.4	10.60	1.5	7.8	2.3
3782923	Drill Core	0.104	5.1	430	6.58	333	0.461	7.30	1.304	0.99	0.9	44.3	0.4	<1	29.7	0.06	15.8	11.30	1.6	7.9	2.2
3782924	Drill Core	0.090	4.4	368	5.07	486	0.368	6.07	0.471	1.27	3.1	33.4	0.4	<1	25.3	0.04	12.6	9.82	1.3	6.8	1.9
3782925	Drill Core	0.092	4.5	385	5.07	526	0.415	6.24	0.470	1.39	5.8	36.2	0.4	<1	26.4	<0.04	12.8	10.07	1.4	7.1	2.0
3782926	Drill Core	0.113	5.2	332	5.16	574	0.474	7.41	2.528	0.62	1.1	50.4	0.6	<1	21.7	0.07	16.2	11.80	1.6	8.2	2.2
3782927	Drill Core	0.099	5.1	369	5.84	155	0.442	6.75	1.510	0.43	2.0	40.4	0.5	<1	25.4	0.07	16.1	11.30	1.5	7.8	2.2
3782928	Drill Core	0.101	4.9	404	5.78	83	0.445	6.83	1.798	0.18	2.9	40.1	0.5	<1	27.5	0.05	14.8	10.93	1.5	7.6	2.1
3782929	Drill Core	0.090	4.3	431	5.60	72	0.345	6.37	1.090	0.12	1.2	29.5	0.4	<1	27.7	0.05	10.2	9.81	1.3	6.9	1.9

This report supersedes all previous preliminary and final reports with this file number dated prior to the date on this certificate. Signature indicates final approval; preliminary reports are unsigned and should be used for reference only.

BUREAU VERITAS MINERAL LABORATORIES Canada

www.bureauveritas.com/um

Bureau Veritas Commodities Canada Ltd.

9050 Shaughnessy St Vancouver British Columbia V6P 6E5 Canada
PHONE (604) 253-3158

Client: **Kore Mining Ltd.**
Suite 1601 - 277 Thurlow St.
Vancouver British Columbia V6C 0C1 Canada

Project: GC
Report Date: March 18, 2021

CERTIFICATE OF ANALYSIS VAN20002900.1

	Method	MA250	MA250	MA250	MA250	MA250	MA250	MA250	MA250	MA250	MA250	MA250	MA250	MA250	MA250	MA250	MA250	MA250	MA250	MA250	MA250
	Analyte	Eu	Gd	Tb	Dy	Ho	Er	Tm	Yb	Lu	Hf	Li	Rb	Ta	Nb	Cs	Ga	In	Re	Se	Te
	Unit	ppm	ppm	ppm	ppm	ppm	ppm	ppm	ppm	ppm	ppm	ppm	ppm	ppm	ppm	ppm	ppm	ppm	ppm	ppm	ppm
	MDL	0.1	0.1	0.1	0.1	0.1	0.1	0.1	0.1	0.1	0.02	0.1	0.1	0.1	0.04	0.1	0.02	0.01	0.002	0.3	0.05
3782908	Drill Core	0.7	2.2	0.2	1.8	0.4	1.1	0.2	1.1	0.2	1.17	7.5	39.5	0.1	1.90	3.0	12.18	0.04	0.004	1.4	<0.05
3782909	Drill Core	0.7	2.4	0.3	2.0	0.4	1.2	0.2	1.2	0.2	1.25	7.9	34.7	0.1	1.60	2.2	16.07	0.05	<0.002	0.6	<0.05
3782910	Rock Pulp	0.6	2.1	0.3	2.3	0.5	1.5	0.2	1.6	0.3	1.50	2.5	28.9	0.3	4.84	0.3	12.23	0.02	<0.002	<0.3	<0.05
3782911	Drill Core	0.7	2.4	0.3	2.1	0.4	1.2	0.2	1.3	0.2	1.38	8.3	34.2	0.1	1.78	1.8	15.90	0.05	<0.002	0.4	<0.05
3782912	Drill Core	0.7	2.4	0.3	2.0	0.4	1.2	0.2	1.3	0.2	1.87	3.7	32.8	0.2	2.23	1.7	13.02	0.04	0.005	0.6	<0.05
3782913	Drill Core	0.7	2.3	0.3	2.0	0.4	1.2	0.2	1.2	0.2	1.35	4.4	43.7	0.1	1.55	2.0	14.25	0.05	<0.002	<0.3	<0.05
3782914	Drill Core	0.9	2.9	0.4	2.4	0.5	1.4	0.2	1.5	0.2	1.81	5.8	33.2	0.2	2.60	1.9	14.63	0.05	<0.002	<0.3	<0.05
3782915	Drill Core	1.0	3.1	0.4	2.4	0.5	1.3	0.2	1.2	0.2	1.19	18.6	49.8	0.2	2.81	3.8	16.14	0.06	0.005	0.6	<0.05
3782916	Drill Core	1.2	3.8	0.5	2.9	0.6	1.6	0.2	1.6	0.2	1.61	15.6	37.9	0.2	3.41	2.0	16.99	0.07	<0.002	0.4	<0.05
3782917	Drill Core	1.1	4.0	0.5	3.7	0.7	2.1	0.3	1.9	0.3	2.00	28.4	21.4	0.2	4.30	1.5	14.08	0.06	<0.002	<0.3	<0.05
3782918	Drill Core	1.0	4.1	0.6	4.1	0.8	2.4	0.3	2.1	0.3	1.92	27.8	20.4	0.2	4.13	1.9	16.78	0.07	0.003	0.7	0.06
3782919	Drill Core	1.2	4.1	0.6	4.1	0.8	2.3	0.3	2.0	0.3	1.43	36.1	13.4	0.2	3.78	1.5	18.31	0.07	0.003	0.5	0.08
3782920	Rock Pulp	0.7	2.6	0.3	2.5	0.5	1.5	0.2	1.5	0.2	1.39	23.1	49.7	0.2	2.38	3.0	16.92	0.10	0.043	1.7	0.40
3782921	Drill Core	0.8	2.8	0.5	3.0	0.7	1.9	0.3	1.7	0.3	1.25	34.4	12.5	0.1	1.49	1.1	13.96	0.05	<0.002	0.5	<0.05
3782922	Drill Core	0.8	2.8	0.4	3.1	0.6	1.8	0.3	1.7	0.2	1.35	45.1	30.2	0.1	1.60	1.3	14.57	0.05	<0.002	<0.3	<0.05
3782923	Drill Core	0.8	2.7	0.4	2.9	0.6	1.7	0.3	1.7	0.2	1.26	55.8	30.3	0.1	1.82	1.1	14.42	0.04	<0.002	0.3	<0.05
3782924	Drill Core	0.7	2.2	0.3	2.4	0.5	1.3	0.2	1.3	0.2	0.90	39.7	38.6	0.1	1.49	2.2	12.23	0.04	<0.002	<0.3	<0.05
3782925	Drill Core	0.7	2.4	0.3	2.4	0.5	1.4	0.2	1.3	0.2	0.95	39.6	41.6	0.1	1.49	2.1	12.51	0.04	<0.002	<0.3	<0.05
3782926	Drill Core	0.8	2.6	0.4	2.9	0.6	1.7	0.2	1.6	0.2	1.34	31.3	11.3	0.1	1.78	1.1	14.21	0.04	<0.002	<0.3	<0.05
3782927	Drill Core	0.8	2.7	0.4	2.9	0.6	1.7	0.2	1.6	0.2	1.18	52.4	12.1	0.1	1.69	0.8	13.31	0.04	<0.002	<0.3	<0.05
3782928	Drill Core	0.8	2.6	0.4	2.8	0.6	1.6	0.2	1.5	0.2	1.15	59.7	6.4	0.1	1.70	0.6	13.21	0.04	<0.002	<0.3	<0.05
3782929	Drill Core	0.6	2.1	0.2	2.2	0.4	1.2	0.2	1.1	0.2	0.94	64.8	4.4	<0.1	1.28	1.7	12.46	0.04	<0.002	<0.3	<0.05

This report supersedes all previous preliminary and final reports with this file number dated prior to the date on this certificate. Signature indicates final approval; preliminary reports are unsigned and should be used for reference only.

BUREAU VERITAS MINERAL LABORATORIES Canada

www.bureauveritas.com/um

Bureau Veritas Commodities Canada Ltd.

9050 Shaughnessy St Vancouver British Columbia V6P 6E5 Canada
PHONE (604) 253-3158

Client: **Kore Mining Ltd.**
Suite 1601 - 277 Thurlow St.
Vancouver British Columbia V6C 0C1 Canada

Project: GC
Report Date: March 18, 2021

CERTIFICATE OF ANALYSIS VAN20002900.1

		Method	MA250
		Analyte	Tl
		Unit	ppm
		MDL	0.05
3782908	Drill Core		0.41
3782909	Drill Core		0.39
3782910	Rock Pulp		0.14
3782911	Drill Core		0.47
3782912	Drill Core		0.41
3782913	Drill Core		0.55
3782914	Drill Core		0.37
3782915	Drill Core		0.52
3782916	Drill Core		0.43
3782917	Drill Core		0.21
3782918	Drill Core		0.22
3782919	Drill Core		0.16
3782920	Rock Pulp		0.60
3782921	Drill Core		0.15
3782922	Drill Core		0.22
3782923	Drill Core		0.19
3782924	Drill Core		0.26
3782925	Drill Core		0.30
3782926	Drill Core		0.10
3782927	Drill Core		0.11
3782928	Drill Core		<0.05
3782929	Drill Core		<0.05

This report supersedes all previous preliminary and final reports with this file number dated prior to the date on this certificate. Signature indicates final approval; preliminary reports are unsigned and should be used for reference only.

BUREAU VERITAS MINERAL LABORATORIES Canada

www.bureauveritas.com/um

Bureau Veritas Commodities Canada Ltd.

9050 Shaughnessy St Vancouver British Columbia V6P 6E5 Canada

PHONE (604) 253-3158

Client: **Kore Mining Ltd.**
Suite 1601 - 277 Thurlow St.
Vancouver British Columbia V6C 0C1 Canada

Project: GC

Report Date: March 18, 2021

QUALITY CONTROL REPORT VAN20002900.1

	Method	WGHT	FA450	MA250	MA250	MA250	MA250	MA250	MA250	MA250	MA250	MA250	MA250	MA250	MA250	MA250	MA250	MA250	MA250	MA250	MA250
	Analyte	Wgt	Au	Mo	Cu	Pb	Zn	Ag	Ni	Co	Mn	Fe	As	U	Th	Sr	Cd	Sb	Bi	V	Ca
	Unit	kg	ppm	ppm	ppm	ppm	ppm	ppb	ppm	ppm	ppm	%	ppm	ppm	ppm	ppm	ppm	ppm	ppm	ppm	%
	MDL	0.01	0.005	0.05	0.1	0.02	0.2	20	0.1	0.2	1	0.01	0.2	0.1	0.1	1	0.02	0.02	0.04	1	0.01
Pulp Duplicates																					
3782946	Drill Core	4.88	<0.005	0.63	33.6	3.04	61.9	175	8.7	19.1	915	4.37	37.2	0.5	1.5	361	0.07	2.52	<0.04	145	3.36
REP 3782946	QC			0.66	36.0	3.04	61.0	160	9.4	20.6	1002	4.76	39.3	0.5	1.6	388	0.08	2.37	<0.04	159	3.70
3782871	Drill Core	3.99	0.009	1.34	26.4	2.09	60.6	215	4.1	13.9	969	3.95	39.0	0.5	1.2	287	0.09	1.58	<0.04	123	4.17
REP 3782871	QC		0.010																		
3782901	Drill Core	4.76	0.011	1.57	62.0	13.77	95.5	186	11.3	16.8	970	4.76	50.9	1.5	3.3	216	0.40	3.71	0.14	144	3.93
REP 3782901	QC		0.012																		
3782926	Drill Core	5.68	<0.005	0.84	148.2	5.45	59.4	86	168.8	36.0	1191	5.91	6.6	0.5	1.0	522	0.12	2.26	<0.04	224	6.94
REP 3782926	QC		<0.005																		
Core Reject Duplicates																					
3782937	Drill Core	3.98	<0.005	1.01	57.4	6.68	76.1	380	9.7	22.7	1008	5.21	22.3	0.7	1.9	288	0.05	10.94	<0.04	192	2.45
DUP 3782937	QC		<0.005	1.16	59.1	6.07	85.2	398	10.5	24.3	1037	5.40	22.2	0.8	2.0	296	0.09	10.25	<0.04	198	2.53
3782889	Drill Core	4.08	0.008	1.32	135.0	4.61	81.8	89	18.6	29.7	1424	6.53	19.1	0.6	2.0	453	0.12	1.29	<0.04	304	2.99
DUP 3782889	QC		<0.005	1.33	130.0	4.82	77.3	95	20.0	30.1	1376	6.36	20.3	0.7	1.9	451	0.08	1.21	<0.04	298	2.91
3782923	Drill Core	6.36	<0.005	0.50	53.5	2.66	74.6	29	263.1	45.9	1125	6.60	2.6	0.5	0.9	311	0.08	2.95	<0.04	246	5.37
DUP 3782923	QC		<0.005	0.46	51.4	2.18	69.9	<20	257.0	44.7	1095	6.38	3.0	0.5	0.9	304	0.09	2.82	<0.04	240	5.50
Reference Materials																					
STD OREAS25A-4A	Standard			2.23	30.3	21.10	38.8	<20	43.9	7.3	467	6.14	8.0	2.4	12.6	41	<0.02	0.59	0.31	153	0.27
STD OREAS25A-4A	Standard			2.47	31.3	26.87	40.7	<20	49.9	8.3	504	6.61	9.6	2.9	16.6	48	<0.02	0.64	0.36	165	0.30
STD OREAS25A-4A	Standard			2.27	30.8	21.44	40.9	<20	44.4	7.3	446	6.12	9.0	2.4	13.0	41	0.04	0.57	0.30	145	0.27
STD OREAS25A-4A	Standard			2.53	34.6	25.52	43.4	<20	46.8	8.4	523	6.83	9.6	2.9	16.7	51	<0.02	0.62	0.36	172	0.31
STD OREAS45H	Standard			1.57	782.7	13.61	37.5	111	444.5	92.7	405	19.73	17.3	1.8	7.7	28	<0.02	0.66	0.18	271	0.14
STD OREAS45H	Standard			1.50	746.9	11.83	38.1	124	422.2	87.7	390	20.11	14.8	1.6	7.1	27	<0.02	0.57	0.17	257	0.14
STD OREAS45H	Standard			1.49	779.1	12.72	40.2	110	441.6	92.9	401	20.35	16.4	1.8	7.5	29	<0.02	0.63	0.18	274	0.15
STD OXA147	Standard		0.080																		
STD OXA147	Standard		0.081																		
STD OXD167	Standard		0.438																		
STD OXG141	Standard		0.959																		
STD OXG141	Standard		0.937																		

This report supersedes all previous preliminary and final reports with this file number dated prior to the date on this certificate. Signature indicates final approval; preliminary reports are unsigned and should be used for reference only.

BUREAU VERITAS MINERAL LABORATORIES Canada

www.bureauveritas.com/um

Bureau Veritas Commodities Canada Ltd.

9050 Shaughnessy St Vancouver British Columbia V6P 6E5 Canada

PHONE (604) 253-3158

Client: **Kore Mining Ltd.**
Suite 1601 - 277 Thurlow St.
Vancouver British Columbia V6C 0C1 Canada

Project: GC

Report Date: March 18, 2021

QUALITY CONTROL REPORT VAN20002900.1

		Method	MA250	MA250	MA250	MA250	MA250	MA250	MA250	MA250	MA250	MA250	MA250	MA250	MA250	MA250	MA250	MA250	MA250	MA250	MA250
		Analyte	P	La	Cr	Mg	Ba	Ti	Al	Na	K	W	Zr	Sn	Be	Sc	S	Y	Ce	Pr	Nd	Sm
		Unit	%	ppm	ppm	%	ppm	%	%	%	%	ppm	ppm	ppm	ppm	ppm	%	ppm	ppm	ppm	ppm	ppm
		MDL	0.001	0.1	1	0.01	1	0.001	0.01	0.001	0.01	0.1	0.2	0.1	1	0.1	0.04	0.1	0.02	0.1	0.1	0.1
Pulp Duplicates																						
3782946	Drill Core		0.051	7.0	14	1.86	714	0.236	6.81	2.192	1.51	3.7	39.4	0.6	<1	18.4	0.14	8.1	14.96	1.9	9.4	2.1
REP 3782946	QC		0.054	7.4	16	2.04	780	0.264	7.49	2.393	1.65	4.2	44.2	0.7	<1	20.3	0.16	8.8	16.42	2.3	10.3	2.5
3782871	Drill Core		0.069	6.0	8	1.26	407	0.266	8.56	3.682	1.52	5.9	34.9	0.3	<1	15.3	0.25	8.7	14.39	1.8	7.7	1.8
REP 3782871	QC																					
3782901	Drill Core		0.125	18.9	12	1.85	492	0.288	7.32	0.503	2.99	5.9	78.9	1.0	<1	14.9	1.02	15.1	40.34	5.2	22.8	5.0
REP 3782901	QC																					
3782926	Drill Core		0.113	5.2	332	5.16	574	0.474	7.41	2.528	0.62	1.1	50.4	0.6	<1	21.7	0.07	16.2	11.80	1.6	8.2	2.2
REP 3782926	QC																					
Core Reject Duplicates																						
3782937	Drill Core		0.072	10.6	16	2.73	568	0.268	7.53	2.144	1.33	3.6	40.1	0.7	<1	23.0	<0.04	9.0	22.46	3.0	13.3	2.8
DUP 3782937	QC		0.075	11.3	15	2.79	575	0.297	7.85	2.199	1.35	3.9	42.1	0.5	<1	23.2	<0.04	9.4	23.96	3.4	15.3	3.3
3782889	Drill Core		0.094	12.0	34	2.86	1048	0.425	8.12	2.687	1.94	1.4	31.7	0.7	1	25.7	0.07	10.6	26.09	3.4	15.0	3.8
DUP 3782889	QC		0.093	12.1	33	2.80	1023	0.414	7.78	2.534	1.88	1.5	28.5	0.6	<1	25.4	0.08	10.1	25.90	3.3	14.3	3.6
3782923	Drill Core		0.104	5.1	430	6.58	333	0.461	7.30	1.304	0.99	0.9	44.3	0.4	<1	29.7	0.06	15.8	11.30	1.6	7.9	2.2
DUP 3782923	QC		0.101	4.9	461	6.37	322	0.463	7.05	1.292	0.95	0.9	42.9	0.4	<1	29.0	0.05	15.4	10.99	1.5	7.5	2.1
Reference Materials																						
STD OREAS25A-4A	Standard		0.044	17.6	109	0.30	133	0.883	8.36	0.122	0.44	1.6	144.9	3.5	<1	12.1	0.05	9.2	39.36	4.1	16.0	3.1
STD OREAS25A-4A	Standard		0.050	23.0	114	0.37	153	0.896	9.10	0.136	0.50	1.8	147.9	3.8	<1	12.8	0.05	9.7	47.85	5.2	19.0	3.3
STD OREAS25A-4A	Standard		0.045	18.6	104	0.30	131	0.838	8.50	0.121	0.45	1.6	139.7	3.4	<1	12.7	0.04	9.6	40.77	4.6	16.4	3.1
STD OREAS25A-4A	Standard		0.053	22.5	120	0.37	147	0.980	9.74	0.147	0.51	1.9	159.2	4.3	<1	13.3	0.05	10.5	50.45	5.3	19.7	3.6
STD OREAS45H	Standard		0.023	13.4	693	0.26	347	0.840	8.11	0.088	0.21	0.9	121.5	1.9	1	55.8	<0.04	9.2	24.65	3.0	10.6	2.2
STD OREAS45H	Standard		0.023	12.3	638	0.25	311	0.835	8.30	0.090	0.20	0.8	124.2	2.0	1	56.3	<0.04	10.2	23.15	2.9	10.9	2.3
STD OREAS45H	Standard		0.025	13.2	653	0.26	344	0.898	8.27	0.092	0.21	0.9	126.5	2.1	1	56.9	<0.04	9.3	25.16	3.0	10.3	2.5
STD OXA147	Standard																					
STD OXA147	Standard																					
STD OXD167	Standard																					
STD OXG141	Standard																					
STD OXG141	Standard																					

This report supersedes all previous preliminary and final reports with this file number dated prior to the date on this certificate. Signature indicates final approval; preliminary reports are unsigned and should be used for reference only.

BUREAU VERITAS MINERAL LABORATORIES Canada

www.bureauveritas.com/um

Bureau Veritas Commodities Canada Ltd.
9050 Shaughnessy St Vancouver British Columbia V6P 6E5 Canada
PHONE (604) 253-3158

Client: **Kore Mining Ltd.**
Suite 1601 - 277 Thurlow St.
Vancouver British Columbia V6C 0C1 Canada

Project: GC
Report Date: March 18, 2021

QUALITY CONTROL REPORT VAN20002900.1

	Method	MA250	MA250	MA250	MA250	MA250	MA250	MA250	MA250	MA250	MA250	MA250	MA250	MA250	MA250	MA250	MA250	MA250	MA250	MA250	MA250
	Analyte	Eu	Gd	Tb	Dy	Ho	Er	Tm	Yb	Lu	Hf	Li	Rb	Ta	Nb	Cs	Ga	In	Re	Se	Te
	Unit	ppm	ppm	ppm	ppm	ppm	ppm	ppm	ppm	ppm	ppm	ppm	ppm	ppm	ppm	ppm	ppm	ppm	ppm	ppm	ppm
	MDL	0.1	0.1	0.1	0.1	0.1	0.1	0.1	0.1	0.1	0.02	0.1	0.1	0.1	0.04	0.1	0.02	0.01	0.002	0.3	0.05
Pulp Duplicates																					
3782946	Drill Core	0.6	2.1	0.2	1.8	0.3	0.9	0.1	1.1	0.2	1.30	9.2	34.6	<0.1	1.28	1.6	12.14	0.04	<0.002	<0.3	0.21
REP 3782946	QC	0.8	2.4	0.3	1.6	0.4	1.4	0.2	1.0	0.2	1.28	10.1	37.2	0.1	1.46	1.8	12.92	0.04	0.003	<0.3	0.15
3782871	Drill Core	0.7	2.1	0.2	1.6	0.3	1.1	0.1	1.1	0.2	0.88	5.8	34.0	<0.1	1.54	1.4	16.58	0.04	0.004	<0.3	0.11
REP 3782871	QC																				
3782901	Drill Core	1.1	4.1	0.5	3.1	0.6	1.7	0.3	1.8	0.3	2.15	5.1	63.1	0.2	2.70	2.7	16.28	0.06	0.002	0.8	0.07
REP 3782901	QC																				
3782926	Drill Core	0.8	2.6	0.4	2.9	0.6	1.7	0.2	1.6	0.2	1.34	31.3	11.3	0.1	1.78	1.1	14.21	0.04	<0.002	<0.3	<0.05
REP 3782926	QC																				
Core Reject Duplicates																					
3782937	Drill Core	1.0	2.6	0.3	1.9	0.4	1.1	0.2	1.5	0.2	1.16	17.9	36.6	<0.1	1.21	1.8	13.75	0.03	<0.002	<0.3	0.23
DUP 3782937	QC	0.9	2.6	0.3	1.7	0.4	1.1	0.2	1.3	0.2	1.34	18.1	38.5	<0.1	1.32	1.8	14.68	<0.01	0.002	<0.3	0.29
3782889	Drill Core	0.9	3.4	0.3	2.4	0.4	1.2	0.2	1.0	0.2	0.96	23.6	27.3	0.1	1.97	2.2	16.56	0.07	0.002	<0.3	0.33
DUP 3782889	QC	1.1	2.9	0.3	2.1	0.4	1.2	0.1	1.0	0.2	0.90	23.2	25.1	<0.1	2.00	2.2	16.18	0.06	0.003	<0.3	0.13
3782923	Drill Core	0.8	2.7	0.4	2.9	0.6	1.7	0.3	1.7	0.2	1.26	55.8	30.3	0.1	1.82	1.1	14.42	0.04	<0.002	0.3	<0.05
DUP 3782923	QC	0.7	2.6	0.4	2.8	0.6	1.7	0.2	1.5	0.2	1.17	54.7	26.4	0.1	1.78	1.0	13.82	0.04	<0.002	<0.3	<0.05
Reference Materials																					
STD OREAS25A-4A	Standard	0.6	2.2	0.3	2.0	0.4	1.0	0.2	1.1	0.2	3.70	34.1	52.5	1.3	18.09	4.8	24.53	0.08	<0.002	2.3	<0.05
STD OREAS25A-4A	Standard	0.7	2.2	0.3	2.1	0.4	1.1	0.2	1.2	0.2	4.32	40.8	60.0	1.4	19.23	6.1	25.36	0.05	0.003	2.1	0.09
STD OREAS25A-4A	Standard	0.6	2.2	0.3	1.9	0.4	1.1	0.2	1.1	0.2	3.57	33.3	54.3	1.2	18.31	5.1	23.90	0.09	<0.002	2.4	<0.05
STD OREAS25A-4A	Standard	0.7	3.0	0.3	2.4	0.4	1.2	0.2	1.2	0.2	4.23	39.9	62.3	1.5	20.51	6.5	26.24	0.10	<0.002	2.8	<0.05
STD OREAS45H	Standard	0.6	2.6	0.3	2.1	0.4	1.3	0.2	1.4	0.2	3.28	13.4	21.8	0.9	13.32	2.3	20.28	0.08	<0.002	1.5	0.14
STD OREAS45H	Standard	0.6	2.2	0.4	2.3	0.5	1.3	0.2	1.3	0.2	3.24	14.2	23.2	0.9	13.19	2.3	21.50	0.11	<0.002	2.0	0.08
STD OREAS45H	Standard	0.7	2.2	0.3	1.9	0.5	1.2	0.2	1.4	0.2	3.29	13.9	22.9	1.0	13.79	2.4	21.70	0.11	<0.002	1.8	0.14
STD OXA147	Standard																				
STD OXA147	Standard																				
STD OXD167	Standard																				
STD OXG141	Standard																				
STD OXG141	Standard																				

This report supersedes all previous preliminary and final reports with this file number dated prior to the date on this certificate. Signature indicates final approval; preliminary reports are unsigned and should be used for reference only.

BUREAU VERITAS
MINERAL LABORATORIES
Canada

www.bureauveritas.com/um

Bureau Veritas Commodities Canada Ltd.
9050 Shaughnessy St Vancouver British Columbia V6P 6E5 Canada
PHONE (604) 253-3158

Client: **Kore Mining Ltd.**
Suite 1601 - 277 Thurlow St.
Vancouver British Columbia V6C 0C1 Canada

Project: GC
Report Date: March 18, 2021

QUALITY CONTROL REPORT VAN20002900.1

		Method	MA250
		Analyte	Tl
		Unit	ppm
		MDL	0.05
Pulp Duplicates			
3782946	Drill Core		0.38
REP 3782946	QC		0.42
3782871	Drill Core		0.41
REP 3782871	QC		
3782901	Drill Core		0.68
REP 3782901	QC		
3782926	Drill Core		0.10
REP 3782926	QC		
Core Reject Duplicates			
3782937	Drill Core		0.37
DUP 3782937	QC		0.39
3782889	Drill Core		0.25
DUP 3782889	QC		0.25
3782923	Drill Core		0.19
DUP 3782923	QC		0.18
Reference Materials			
STD OREAS25A-4A	Standard		0.31
STD OREAS25A-4A	Standard		0.36
STD OREAS25A-4A	Standard		0.31
STD OREAS25A-4A	Standard		0.36
STD OREAS45H	Standard		0.16
STD OREAS45H	Standard		0.15
STD OREAS45H	Standard		0.15
STD OXA147	Standard		
STD OXA147	Standard		
STD OXD167	Standard		
STD OXG141	Standard		
STD OXG141	Standard		

This report supersedes all previous preliminary and final reports with this file number dated prior to the date on this certificate. Signature indicates final approval; preliminary reports are unsigned and should be used for reference only.

BUREAU VERITAS MINERAL LABORATORIES Canada

www.bureauveritas.com/um

Bureau Veritas Commodities Canada Ltd.

9050 Shaughnessy St Vancouver British Columbia V6P 6E5 Canada
PHONE (604) 253-3158

Client: **Kore Mining Ltd.**
Suite 1601 - 277 Thurlow St.
Vancouver British Columbia V6C 0C1 Canada

Project: GC
Report Date: March 18, 2021

QUALITY CONTROL REPORT VAN20002900.1

		WGHT	FA450	MA250	MA250	MA250	MA250	MA250	MA250	MA250	MA250	MA250	MA250	MA250	MA250	MA250	MA250	MA250	MA250	MA250	MA250
		Wgt	Au	Mo	Cu	Pb	Zn	Ag	Ni	Co	Mn	Fe	As	U	Th	Sr	Cd	Sb	Bi	V	Ca
		kg	ppm	ppm	ppm	ppm	ppm	ppb	ppm	ppm	ppm	%	ppm	ppm	ppm	ppm	ppm	ppm	ppm	ppm	%
		0.01	0.005	0.05	0.1	0.02	0.2	20	0.1	0.2	1	0.01	0.2	0.1	0.1	1	0.02	0.02	0.04	1	0.01
STD OXL159	Standard		6.011																		
STD OREAS25A-4A Expected				2.41	33.9	25.2	44.4		45.8	7.7	480	6.6	9.94	2.94	15.8	48.5		0.65	0.37	157	0.301
STD OREAS45H Expected				1.55	767	12.2	39.7	147	451	92	405	20.4	16.9	1.68	7.6	28		0.63	0.17	275	0.135
STD OXD167 Expected			0.462																		
STD OXL159 Expected			5.849																		
STD OXA147 Expected			0.082																		
STD OXG141 Expected			0.93																		
BLK	Blank			<0.05	<0.1	<0.02	0.5	<20	<0.1	<0.2	<1	<0.01	0.4	<0.1	<0.1	<1	<0.02	<0.02	<0.04	<1	<0.01
BLK	Blank			<0.05	0.2	<0.02	<0.2	<20	<0.1	<0.2	<1	<0.01	<0.2	<0.1	<0.1	<1	<0.02	<0.02	<0.04	<1	<0.01
BLK	Blank			<0.05	<0.1	<0.02	<0.2	<20	<0.1	<0.2	<1	<0.01	<0.2	<0.1	<0.1	<1	<0.02	<0.02	<0.04	<1	<0.01
BLK	Blank		<0.005																		
BLK	Blank		<0.005																		
BLK	Blank		<0.005																		
Prep Wash																					
ROCK-VAN	Prep Blank		<0.005	1.10	5.4	2.70	27.0	<20	2.2	3.8	569	2.16	2.0	1.3	3.2	205	<0.02	0.14	<0.04	32	1.52
ROCK-VAN	Prep Blank		<0.005	1.25	6.6	2.54	28.7	<20	4.4	3.9	582	2.19	2.4	1.3	3.1	203	<0.02	0.13	<0.04	32	1.47

This report supersedes all previous preliminary and final reports with this file number dated prior to the date on this certificate. Signature indicates final approval; preliminary reports are unsigned and should be used for reference only.

BUREAU VERITAS MINERAL LABORATORIES Canada

www.bureauveritas.com/um

Bureau Veritas Commodities Canada Ltd.

9050 Shaughnessy St Vancouver British Columbia V6P 6E5 Canada
PHONE (604) 253-3158

Client: **Kore Mining Ltd.**
Suite 1601 - 277 Thurlow St.
Vancouver British Columbia V6C 0C1 Canada

Project: GC
Report Date: March 18, 2021

QUALITY CONTROL REPORT VAN20002900.1

		MA250 P % 0.001	MA250 La ppm 0.1	MA250 Cr ppm 1	MA250 Mg % 0.01	MA250 Ba ppm 1	MA250 Ti % 0.001	MA250 Al % 0.01	MA250 Na % 0.001	MA250 K % 0.01	MA250 W ppm 0.1	MA250 Zr ppm 0.2	MA250 Sn ppm 0.1	MA250 Be ppm 1	MA250 Sc ppm 0.1	MA250 S % 0.04	MA250 Y ppm 0.1	MA250 Ce ppm 0.02	MA250 Pr ppm 0.1	MA250 Nd ppm 0.1	MA250 Sm ppm 0.1
STD OXL159	Standard																				
STD OREAS25A-4A Expected		0.048	21.8	115	0.327	147	0.93	8.87	0.131	0.482	2	155	4.06	0.93	13.7	0.047	10.5	47.3	5.11	18.2	3.55
STD OREAS45H Expected		0.023	13.3	660	0.2575	342	0.878	8.2	0.09	0.215	0.9	126	1.93	1.09	59	0.035	10.4	24.3	2.91	11.2	2.5
STD OXD167 Expected																					
STD OXL159 Expected																					
STD OXA147 Expected																					
STD OXG141 Expected																					
BLK	Blank	<0.001	<0.1	2	<0.01	<1	<0.001	<0.01	0.002	<0.01	<0.1	<0.2	<0.1	<1	<0.1	<0.04	<0.1	<0.02	<0.1	<0.1	<0.1
BLK	Blank	<0.001	<0.1	1	<0.01	<1	<0.001	<0.01	<0.001	<0.01	<0.1	<0.2	<0.1	<1	<0.1	<0.04	<0.1	<0.02	<0.1	<0.1	<0.1
BLK	Blank	<0.001	<0.1	<1	<0.01	<1	<0.001	<0.01	0.007	<0.01	<0.1	<0.2	<0.1	<1	<0.1	<0.04	<0.1	<0.02	<0.1	<0.1	<0.1
BLK	Blank																				
BLK	Blank																				
BLK	Blank																				
Prep Wash																					
ROCK-VAN	Prep Blank	0.038	13.5	5	0.44	816	0.200	6.84	3.480	1.63	0.3	50.3	0.6	1	6.1	0.05	14.9	24.96	2.9	11.6	2.3
ROCK-VAN	Prep Blank	0.039	13.0	6	0.46	777	0.202	6.98	3.664	1.58	0.3	51.0	0.8	<1	6.1	<0.04	14.8	24.44	2.9	11.6	2.9

This report supersedes all previous preliminary and final reports with this file number dated prior to the date on this certificate. Signature indicates final approval; preliminary reports are unsigned and should be used for reference only.

BUREAU VERITAS MINERAL LABORATORIES Canada

www.bureauveritas.com/um

Bureau Veritas Commodities Canada Ltd.
9050 Shaughnessy St Vancouver British Columbia V6P 6E5 Canada
PHONE (604) 253-3158

Client: **Kore Mining Ltd.**
Suite 1601 - 277 Thurlow St.
Vancouver British Columbia V6C 0C1 Canada

Project: GC
Report Date: March 18, 2021

QUALITY CONTROL REPORT VAN20002900.1

		MA250 Eu ppm 0.1	MA250 Gd ppm 0.1	MA250 Tb ppm 0.1	MA250 Dy ppm 0.1	MA250 Ho ppm 0.1	MA250 Er ppm 0.1	MA250 Tm ppm 0.1	MA250 Yb ppm 0.1	MA250 Lu ppm 0.1	MA250 Hf ppm 0.02	MA250 Li ppm 0.1	MA250 Rb ppm 0.1	MA250 Ta ppm 0.1	MA250 Nb ppm 0.04	MA250 Cs ppm 0.1	MA250 Ga ppm 0.02	MA250 In ppm 0.01	MA250 Re ppm 0.002	MA250 Se ppm 0.3	MA250 Te ppm 0.05
STD OXL159	Standard																				
STD OREAS25A-4A Expected		0.69	2.68	0.36	2.25	0.43	1.23	0.19	1.3	0.2	4.14	36.7	61	1.4	20.9	6	25.9	0.09		2.4	
STD OREAS45H Expected		0.65	2.34	0.39	2.42	0.48	1.44	0.23	1.44	0.21	3.42	13.9	22.5	1	13.8	2.29	21.3	0.1		2.02	
STD OXD167 Expected																					
STD OXL159 Expected																					
STD OXA147 Expected																					
STD OXG141 Expected																					
BLK	Blank	<0.1	<0.1	<0.1	<0.1	<0.1	<0.1	<0.1	<0.1	<0.1	<0.02	<0.1	0.2	<0.1	<0.04	<0.1	0.05	<0.01	<0.002	<0.3	<0.05
BLK	Blank	<0.1	<0.1	<0.1	<0.1	<0.1	<0.1	<0.1	<0.1	<0.1	<0.02	<0.1	<0.1	<0.1	<0.04	<0.1	<0.02	<0.01	<0.002	<0.3	<0.05
BLK	Blank	<0.1	<0.1	<0.1	<0.1	<0.1	<0.1	<0.1	<0.1	<0.1	<0.02	<0.1	<0.1	<0.1	<0.04	<0.1	<0.02	<0.01	<0.002	<0.3	<0.05
BLK	Blank																				
BLK	Blank																				
BLK	Blank																				
Prep Wash																					
ROCK-VAN	Prep Blank	0.6	2.4	0.4	2.5	0.5	1.7	0.3	2.2	0.3	1.61	3.3	31.5	0.4	5.71	0.4	12.65	<0.01	<0.002	<0.3	0.06
ROCK-VAN	Prep Blank	0.6	2.0	0.4	2.4	0.5	1.7	0.2	2.0	0.3	1.63	2.6	31.2	0.4	5.87	0.5	12.84	<0.01	0.007	<0.3	<0.05

This report supersedes all previous preliminary and final reports with this file number dated prior to the date on this certificate. Signature indicates final approval; preliminary reports are unsigned and should be used for reference only.

BUREAU VERITAS MINERAL LABORATORIES Canada

www.bureauveritas.com/um

Bureau Veritas Commodities Canada Ltd.

9050 Shaughnessy St Vancouver British Columbia V6P 6E5 Canada
PHONE (604) 253-3158

Client: **Kore Mining Ltd.**
Suite 1601 - 277 Thurlow St.
Vancouver British Columbia V6C 0C1 Canada

Project: GC
Report Date: March 18, 2021

QUALITY CONTROL REPORT VAN20002900.1

		MA250 Tl ppm 0.05
STD OXL159	Standard	
STD OREAS25A-4A Expected		0.35
STD OREAS45H Expected		0.15
STD OXD167 Expected		
STD OXL159 Expected		
STD OXA147 Expected		
STD OXG141 Expected		
BLK	Blank	<0.05
BLK	Blank	<0.05
BLK	Blank	<0.05
BLK	Blank	
BLK	Blank	
BLK	Blank	
Prep Wash		
ROCK-VAN	Prep Blank	0.15
ROCK-VAN	Prep Blank	0.14

This report supersedes all previous preliminary and final reports with this file number dated prior to the date on this certificate. Signature indicates final approval; preliminary reports are unsigned and should be used for reference only.

BUREAU VERITAS MINERAL LABORATORIES Canada

www.bureauveritas.com/um

Bureau Veritas Commodities Canada Ltd.
9050 Shaughnessy St Vancouver British Columbia V6P 6E5 Canada
PHONE (604) 253-3158

Client: **Kore Mining Ltd.**
Suite 1601 - 277 Thurlow St.
Vancouver British Columbia V6C 0C1 Canada

Submitted By:	James Hynes
Receiving Lab:	Canada-Vancouver
Received:	December 16, 2020
Analysis Start:	January 22, 2021
Report Date:	February 16, 2021
Page:	1 of 12

CERTIFICATE OF ANALYSIS VAN20002930.1

CLIENT JOB INFORMATION

Project:	GC
Shipment ID:	GC20-004
P.O. Number	
Number of Samples:	306

SAMPLE DISPOSAL

PICKUP-PLP	Client to Pickup Pulps
PICKUP-RJT	Client to Pickup Rejects

Bureau Veritas does not accept responsibility for samples left at the laboratory after 90 days without prior written instructions for sample storage or return.

SAMPLE PREPARATION AND ANALYTICAL PROCEDURES

Procedure Code	Number of Samples	Code Description	Test Wgt (g)	Report Status	Lab
PRP70-250	275	Crush, split and pulverize 250 g rock to 200 mesh			VAN
SLBHP	31	Sort, label and box pulps			VAN
FA450	306	50g Lead Collection Fire Assay Fusion - AAS Finish	50	Completed	VAN
MA250	306	4 Acid digestion Ultratrace ICP-MS analysis	0.25	Completed	VAN
Ship	1	Shipping charges for collect packages - Bandstra W/B # 39			VAN

ADDITIONAL COMMENTS

Invoice To: Kore Mining Ltd.
Suite 1601 - 277 Thurlow St.
Vancouver British Columbia V6C 0C1
Canada

CC: Michael Tucker

BRITISH COLUMBIA CERTIFIED ASSAYER
MARCUS LAU
Production Manager

This report supersedes all previous preliminary and final reports with this file number dated prior to the date on this certificate. Signature indicates final approval; preliminary reports are unsigned and should be used for reference only.
All results are considered the confidential property of the client. Bureau Veritas assumes the liabilities for actual cost of analysis only. Results apply to samples as submitted.
"*" asterisk indicates that an analytical result could not be provided due to unusually high levels of interference from other elements.

BUREAU VERITAS MINERAL LABORATORIES Canada

www.bureauveritas.com/um

Bureau Veritas Commodities Canada Ltd.

9050 Shaughnessy St Vancouver British Columbia V6P 6E5 Canada
PHONE (604) 253-3158

Client: **Kore Mining Ltd.**
Suite 1601 - 277 Thurlow St.
Vancouver British Columbia V6C 0C1 Canada

Project: GC
Report Date: February 16, 2021

CERTIFICATE OF ANALYSIS VAN20002930.1

Method		WGHT	FA450	MA250	MA250	MA250	MA250	MA250	MA250	MA250	MA250	MA250	MA250	MA250	MA250	MA250	MA250	MA250	MA250	MA250
Analyte		Wgt	Au	Mo	Cu	Pb	Zn	Ag	Ni	Co	Mn	Fe	As	U	Th	Sr	Cd	Sb	Bi	V	Ca
Unit		kg	ppm	ppm	ppm	ppm	ppm	ppb	ppm	ppm	ppm	%	ppm	ppm	ppm	ppm	ppm	ppm	ppm	ppm	%
MDL		0.01	0.005	0.05	0.1	0.02	0.2	20	0.1	0.2	1	0.01	0.2	0.1	0.1	1	0.02	0.02	0.04	1	0.01
3782948	Drill Core	4.62	<0.005	0.82	53.2	3.57	71.4	47	8.0	20.8	1064	5.11	10.7	0.5	1.3	219	0.11	1.33	<0.04	187	4.84
3782949	Drill Core	6.80	<0.005	0.94	59.3	4.20	69.7	56	8.2	20.3	1038	5.10	9.7	0.6	1.3	228	0.09	1.10	<0.04	185	4.56
3782950	Rock Pulp	0.07	<0.005	4.30	19.1	2.69	33.7	<20	10.7	4.0	637	2.46	2.6	1.0	2.3	173	<0.02	0.25	0.04	30	1.54
3782951	Drill Core	6.76	<0.005	0.72	50.6	4.52	62.7	64	7.1	19.2	945	4.82	20.2	0.4	1.1	292	0.07	0.37	<0.04	174	4.58
3782952	Drill Core	4.25	<0.005	0.81	40.3	5.50	69.7	92	6.3	16.6	913	4.67	15.4	0.5	1.2	211	0.07	0.37	<0.04	154	4.25
3782953	Drill Core	3.97	<0.005	0.72	45.8	4.16	68.1	59	6.4	17.8	1025	4.72	15.2	0.6	1.3	202	0.07	0.69	<0.04	170	3.93
3782954	Drill Core	4.50	<0.005	0.65	38.0	2.98	65.2	72	6.2	16.9	1052	4.48	13.1	0.5	1.1	230	0.06	0.66	<0.04	153	4.31
3782955	Drill Core	3.28	<0.005	0.42	25.5	3.39	66.8	31	4.4	14.7	885	4.38	9.5	0.5	1.1	213	0.06	0.68	<0.04	124	2.73
3782956	Drill Core	4.16	<0.005	0.47	32.4	2.79	65.8	40	5.4	15.1	901	4.37	15.5	0.5	1.1	201	0.10	0.47	<0.04	135	2.89
3782957	Drill Core	3.42	<0.005	0.39	34.1	3.12	57.7	47	4.4	14.4	876	3.98	16.2	0.4	1.0	208	0.04	0.43	<0.04	123	3.28
3782958	Drill Core	2.02	0.263	0.44	131.1	4.31	79.7	230	25.7	31.9	1367	6.39	495.7	0.6	1.2	299	0.08	1.29	0.06	233	7.13
3782959	Drill Core	1.68	<0.005	0.37	28.9	2.41	96.8	46	4.3	13.3	770	3.84	14.5	0.4	0.9	224	0.91	0.32	<0.04	119	3.54
3782960	Rock Pulp	0.07	1.138	13.42	841.9	4351.69	980.5	89015	12.3	18.9	1076	4.09	29.0	1.4	2.6	477	8.01	70.13	0.42	158	4.77
3782961	Drill Core	4.81	<0.005	0.48	34.4	3.68	59.3	57	5.1	13.1	775	4.11	21.7	0.4	1.1	224	0.04	0.33	<0.04	125	3.24
3782962	Drill Core	5.29	0.005	0.35	27.9	2.86	58.7	39	4.7	13.8	803	4.03	18.4	0.6	1.5	247	0.04	0.32	<0.04	114	3.55
3782963	Drill Core	2.88	0.006	0.47	56.9	2.96	60.0	115	7.9	17.2	895	4.21	38.2	0.5	1.4	294	0.06	0.40	<0.04	145	4.05
3782964	Drill Core	3.22	0.005	1.12	77.3	5.57	75.0	112	11.2	18.0	812	4.59	25.4	1.2	2.7	244	0.13	0.56	0.06	158	3.20
3782965	Drill Core	3.12	<0.005	0.98	73.0	5.57	73.0	123	10.9	18.2	818	4.65	21.1	1.0	2.4	248	0.08	0.45	0.06	156	3.37
3782966	Drill Core	5.12	0.009	3.63	79.8	9.44	86.8	140	16.3	16.4	845	4.23	45.5	2.2	3.3	268	0.41	0.74	0.11	154	5.73
3782967	Drill Core	3.54	0.010	7.73	78.7	5.08	79.9	149	14.8	14.5	813	3.75	46.3	2.0	2.9	240	0.34	0.71	0.08	132	5.12
3782968	Drill Core	3.02	0.008	2.25	81.6	5.13	131.0	149	20.0	16.1	727	4.04	46.2	1.7	3.1	234	0.87	0.64	0.09	213	3.06
3782969	Drill Core	4.21	0.031	3.78	112.0	6.67	76.5	165	30.7	25.6	798	5.04	48.2	2.2	2.5	279	0.19	1.89	0.10	209	4.52
3782970	Rock Pulp	0.07	<0.005	4.27	19.8	2.74	36.9	<20	11.1	4.2	663	2.61	2.8	1.1	2.6	184	<0.02	0.27	0.05	31	1.67
3782971	Drill Core	3.71	0.015	2.65	96.0	7.07	66.1	133	26.4	21.2	809	5.23	33.7	2.2	2.7	358	0.24	1.86	0.10	187	4.77
3782972	Drill Core	3.48	0.007	2.39	90.5	3.74	68.7	95	15.8	17.7	634	4.20	29.8	2.2	2.8	193	0.16	1.16	0.07	164	3.22
3782973	Drill Core	3.71	0.008	3.06	91.4	6.56	65.4	144	19.2	18.2	747	4.42	50.6	2.0	2.5	197	0.20	0.93	0.09	160	3.86
3782974	Drill Core	5.15	0.005	0.84	75.8	1.94	87.8	152	20.1	27.6	1155	6.17	58.7	0.5	1.3	302	0.07	0.86	<0.04	232	5.66
3782975	Drill Core	2.69	0.015	1.18	123.7	5.44	68.3	242	24.5	20.9	777	5.41	74.4	0.9	2.6	277	0.21	1.39	0.08	164	5.37
3782976	Drill Core	4.48	<0.005	0.38	106.9	2.96	66.0	104	36.7	32.7	1215	6.28	37.9	0.5	1.2	302	0.07	0.81	<0.04	269	6.90
3782977	Drill Core	3.34	0.010	1.32	179.4	11.34	80.5	98	27.3	25.9	923	6.25	11.3	1.3	2.6	229	0.24	1.50	0.10	240	5.06

This report supersedes all previous preliminary and final reports with this file number dated prior to the date on this certificate. Signature indicates final approval; preliminary reports are unsigned and should be used for reference only.

BUREAU VERITAS MINERAL LABORATORIES Canada

www.bureauveritas.com/um

Bureau Veritas Commodities Canada Ltd.

9050 Shaughnessy St Vancouver British Columbia V6P 6E5 Canada
PHONE (604) 253-3158

Client: **Kore Mining Ltd.**
Suite 1601 - 277 Thurlow St.
Vancouver British Columbia V6C 0C1 Canada

Project: GC
Report Date: February 16, 2021

CERTIFICATE OF ANALYSIS VAN20002930.1

Method		MA250	MA250	MA250	MA250	MA250	MA250	MA250	MA250	MA250	MA250	MA250	MA250	MA250	MA250	MA250	MA250	MA250	MA250	MA250	MA250
Analyte		P	La	Cr	Mg	Ba	Ti	Al	Na	K	W	Zr	Sn	Be	Sc	S	Y	Ce	Pr	Nd	Sm
Unit		%	ppm	ppm	%	ppm	%	%	%	%	ppm	ppm	ppm	ppm	ppm	%	ppm	ppm	ppm	ppm	ppm
MDL		0.001	0.1	1	0.01	1	0.001	0.01	0.001	0.01	0.1	0.2	0.1	1	0.1	0.04	0.1	0.02	0.1	0.1	0.1
3782948	Drill Core	0.068	7.5	13	1.81	238	0.431	8.71	3.154	0.36	2.1	28.6	0.7	<1	21.3	0.15	16.3	18.02	2.3	10.4	2.6
3782949	Drill Core	0.071	7.2	12	1.84	137	0.422	8.48	3.053	0.26	1.3	27.2	0.7	<1	21.1	0.14	14.5	17.43	2.2	9.9	2.5
3782950	Rock Pulp	0.034	10.2	19	0.46	679	0.176	6.42	2.948	1.41	0.4	45.5	2.0	<1	5.6	<0.04	14.2	21.22	2.4	9.7	2.1
3782951	Drill Core	0.072	6.4	13	1.69	276	0.289	8.43	2.449	0.78	3.2	25.7	0.6	<1	19.4	0.16	8.4	15.57	2.0	8.9	2.2
3782952	Drill Core	0.062	7.6	11	1.55	140	0.295	8.52	3.007	0.40	1.4	27.1	0.6	<1	17.7	0.23	6.9	17.60	2.2	9.6	2.2
3782953	Drill Core	0.068	6.6	10	1.62	208	0.378	8.82	2.935	0.40	3.7	28.8	0.6	<1	18.5	0.19	11.1	16.02	2.0	8.8	2.2
3782954	Drill Core	0.066	6.8	10	1.56	151	0.354	8.17	3.177	0.29	3.7	27.8	0.6	<1	17.1	0.14	13.1	16.04	2.0	8.9	2.2
3782955	Drill Core	0.068	6.3	8	1.51	192	0.331	9.04	3.798	0.37	3.4	25.0	0.6	<1	14.8	<0.04	9.5	14.43	1.8	7.9	1.9
3782956	Drill Core	0.063	7.0	8	1.46	261	0.283	9.25	3.599	0.64	2.2	23.7	0.5	<1	15.5	0.19	9.7	15.60	1.9	8.3	1.9
3782957	Drill Core	0.059	6.0	7	1.30	264	0.253	8.50	3.468	0.55	2.2	22.0	0.5	<1	14.2	0.16	8.9	13.44	1.7	7.3	1.7
3782958	Drill Core	0.124	7.5	48	2.57	143	0.267	7.69	1.843	0.37	3.7	13.4	0.4	<1	22.0	0.30	9.6	15.17	1.9	8.4	2.0
3782959	Drill Core	0.057	5.6	8	1.24	266	0.215	8.20	3.138	0.65	1.8	19.3	0.5	<1	13.1	0.11	9.4	12.24	1.5	6.8	1.6
3782960	Rock Pulp	0.098	8.9	23	1.77	511	0.298	8.05	2.169	1.46	5.5	41.8	1.2	<1	13.9	0.92	14.0	18.64	2.3	10.0	2.4
3782961	Drill Core	0.057	6.6	12	1.25	240	0.186	8.38	2.825	0.65	2.4	24.5	0.5	<1	13.4	0.08	6.5	14.20	1.7	7.6	1.7
3782962	Drill Core	0.055	6.2	9	1.22	316	0.205	8.45	2.843	0.81	1.8	32.1	0.5	<1	13.5	0.10	8.2	13.36	1.7	7.4	1.7
3782963	Drill Core	0.052	6.2	13	1.52	402	0.151	8.01	2.375	1.26	4.5	26.5	0.5	<1	16.5	0.29	7.0	13.15	1.7	7.4	1.7
3782964	Drill Core	0.060	11.8	14	1.71	393	0.171	8.22	3.403	1.03	2.0	45.2	0.7	<1	18.8	0.84	8.9	26.57	3.3	14.2	3.3
3782965	Drill Core	0.059	10.1	15	1.73	382	0.150	8.41	3.380	0.97	2.0	41.5	0.6	<1	18.3	0.81	8.2	23.10	3.0	13.1	3.0
3782966	Drill Core	0.065	16.2	18	1.10	237	0.145	6.95	3.029	0.88	1.3	59.3	0.7	<1	15.3	2.02	11.8	32.21	4.0	16.8	3.5
3782967	Drill Core	0.053	14.4	17	1.05	278	0.137	6.70	2.990	0.85	2.2	54.8	0.7	<1	13.9	1.74	10.3	28.20	3.5	14.6	3.1
3782968	Drill Core	0.063	13.4	22	1.37	261	0.134	7.37	3.491	0.79	2.1	60.4	0.7	<1	15.8	1.39	10.5	27.97	3.6	15.1	3.3
3782969	Drill Core	0.075	13.6	71	1.57	329	0.200	6.80	1.245	0.92	2.6	45.5	0.7	<1	25.4	1.96	11.0	26.56	3.4	14.5	3.2
3782970	Rock Pulp	0.036	11.5	18	0.49	732	0.184	6.63	3.127	1.49	0.5	49.8	2.0	<1	6.0	<0.04	15.0	22.55	2.6	10.4	2.2
3782971	Drill Core	0.071	16.0	36	1.61	111	0.169	7.10	1.815	1.00	3.1	51.4	0.6	<1	17.8	2.41	11.3	31.49	4.0	16.9	3.7
3782972	Drill Core	0.066	13.2	25	1.11	137	0.207	7.54	2.019	1.52	1.9	63.4	0.8	<1	17.2	2.03	10.7	28.53	3.7	15.7	3.4
3782973	Drill Core	0.061	11.7	27	1.15	77	0.179	6.68	1.874	1.63	3.0	63.2	0.8	<1	16.2	2.17	9.9	25.22	3.4	14.4	3.2
3782974	Drill Core	0.082	10.2	43	2.40	694	0.235	8.26	0.767	1.69	5.5	22.6	0.6	<1	25.8	0.34	9.4	23.01	3.1	13.7	3.2
3782975	Drill Core	0.061	11.8	38	1.65	181	0.143	6.35	1.443	1.03	3.7	35.2	0.6	<1	17.2	1.47	9.7	24.88	3.3	13.9	3.2
3782976	Drill Core	0.097	7.4	103	3.11	434	0.321	7.39	0.808	0.95	2.1	17.0	0.7	<1	35.1	0.35	11.1	16.44	2.2	9.9	2.5
3782977	Drill Core	0.073	14.1	49	1.94	388	0.426	7.86	1.936	0.75	2.3	40.1	0.9	<1	22.9	1.56	17.2	29.14	3.8	16.3	3.8

This report supersedes all previous preliminary and final reports with this file number dated prior to the date on this certificate. Signature indicates final approval; preliminary reports are unsigned and should be used for reference only.

BUREAU VERITAS MINERAL LABORATORIES Canada

www.bureauveritas.com/um

Bureau Veritas Commodities Canada Ltd.

9050 Shaughnessy St Vancouver British Columbia V6P 6E5 Canada
PHONE (604) 253-3158

Client: **Kore Mining Ltd.**
Suite 1601 - 277 Thurlow St.
Vancouver British Columbia V6C 0C1 Canada

Project: GC
Report Date: February 16, 2021

CERTIFICATE OF ANALYSIS VAN20002930.1

Method		MA250	MA250	MA250	MA250	MA250	MA250	MA250	MA250	MA250	MA250	MA250	MA250	MA250	MA250	MA250	MA250	MA250	MA250	MA250	MA250
Analyte		Eu	Gd	Tb	Dy	Ho	Er	Tm	Yb	Lu	Hf	Li	Rb	Ta	Nb	Cs	Ga	In	Re	Se	Te
Unit		ppm	ppm	ppm	ppm	ppm	ppm	ppm	ppm	ppm	ppm	ppm	ppm	ppm	ppm	ppm	ppm	ppm	ppm	ppm	ppm
MDL		0.1	0.1	0.1	0.1	0.1	0.1	0.1	0.1	0.1	0.02	0.1	0.1	0.1	0.04	0.1	0.02	0.01	0.002	0.3	0.05
3782948	Drill Core	0.9	2.9	0.4	2.9	0.6	1.7	0.2	1.6	0.2	0.98	15.9	7.5	0.1	2.12	0.5	15.47	0.05	<0.002	<0.3	<0.05
3782949	Drill Core	0.9	2.6	0.4	2.7	0.5	1.6	0.2	1.5	0.2	0.94	18.3	5.2	0.1	2.12	0.4	15.77	0.05	0.003	<0.3	<0.05
3782950	Rock Pulp	0.6	2.1	0.3	2.3	0.5	1.5	0.2	1.6	0.2	1.46	2.4	29.3	0.3	4.73	0.3	11.69	0.02	<0.002	<0.3	<0.05
3782951	Drill Core	0.7	2.0	0.3	1.8	0.4	1.0	0.1	1.0	0.1	0.81	28.0	16.9	<0.1	1.41	0.7	15.83	0.04	<0.002	<0.3	<0.05
3782952	Drill Core	0.7	1.9	0.2	1.5	0.3	0.8	0.1	0.8	0.1	0.81	29.1	9.0	<0.1	1.56	0.4	15.65	0.04	<0.002	<0.3	<0.05
3782953	Drill Core	0.7	2.2	0.3	2.1	0.4	1.2	0.2	1.2	0.2	0.87	30.8	8.0	0.1	1.98	0.5	16.05	0.04	<0.002	<0.3	<0.05
3782954	Drill Core	0.9	2.4	0.4	2.4	0.5	1.4	0.2	1.3	0.2	0.86	26.9	5.6	0.1	1.86	0.4	15.08	0.04	<0.002	<0.3	<0.05
3782955	Drill Core	0.7	1.8	0.3	1.8	0.4	1.1	0.2	1.1	0.2	0.77	22.3	7.5	0.1	1.77	0.5	15.69	0.03	<0.002	<0.3	<0.05
3782956	Drill Core	0.7	1.8	0.3	1.9	0.4	1.1	0.2	1.1	0.2	0.76	24.2	15.5	<0.1	1.47	0.6	16.03	0.03	<0.002	<0.3	<0.05
3782957	Drill Core	0.7	1.7	0.3	1.7	0.3	1.0	0.1	0.9	0.1	0.64	21.5	12.0	<0.1	1.36	0.6	15.12	0.03	<0.002	<0.3	<0.05
3782958	Drill Core	1.0	2.0	0.3	1.8	0.4	1.0	0.1	0.9	0.1	0.46	39.9	10.3	<0.1	1.49	0.5	15.45	0.04	<0.002	0.4	0.07
3782959	Drill Core	0.7	1.7	0.3	1.7	0.3	1.0	0.1	0.9	0.1	0.55	22.8	15.3	<0.1	1.12	0.6	14.55	0.04	<0.002	<0.3	<0.05
3782960	Rock Pulp	0.7	2.4	0.4	2.3	0.5	1.4	0.2	1.4	0.2	1.28	21.4	50.7	0.1	2.21	2.9	15.67	0.09	0.038	1.7	0.36
3782961	Drill Core	0.6	1.6	0.2	1.3	0.3	0.8	0.1	0.8	0.1	0.69	27.1	15.4	<0.1	0.99	0.6	15.72	0.03	<0.002	<0.3	<0.05
3782962	Drill Core	0.6	1.6	0.2	1.6	0.3	0.9	0.1	0.9	0.1	0.91	26.0	19.8	<0.1	1.25	0.7	15.34	0.03	<0.002	<0.3	<0.05
3782963	Drill Core	0.6	1.7	0.2	1.4	0.3	0.8	0.1	0.8	0.1	0.80	22.1	35.5	<0.1	0.87	1.0	14.49	0.03	<0.002	<0.3	<0.05
3782964	Drill Core	0.8	2.7	0.3	1.9	0.3	1.0	0.1	1.0	0.1	1.39	22.7	28.5	0.1	1.64	0.9	16.13	0.05	0.003	0.6	<0.05
3782965	Drill Core	0.7	2.5	0.3	1.8	0.3	0.9	0.1	0.9	0.1	1.28	23.2	24.9	<0.1	1.41	0.8	16.18	0.05	0.002	0.6	<0.05
3782966	Drill Core	0.9	3.0	0.4	2.2	0.4	1.2	0.2	1.3	0.2	1.61	19.3	26.3	0.1	1.84	0.9	13.24	0.05	0.007	1.5	0.06
3782967	Drill Core	0.8	2.6	0.3	1.9	0.4	1.1	0.2	1.1	0.2	1.46	12.8	26.5	0.1	1.71	0.9	12.29	0.05	0.006	1.1	0.06
3782968	Drill Core	0.8	2.7	0.4	2.0	0.4	1.1	0.2	1.2	0.2	1.57	14.6	21.2	0.1	1.72	0.8	14.32	0.05	0.007	1.0	<0.05
3782969	Drill Core	0.9	2.8	0.4	2.1	0.4	1.1	0.2	1.1	0.2	1.28	69.7	28.2	0.1	1.74	1.8	13.63	0.05	0.007	1.1	0.07
3782970	Rock Pulp	0.6	2.2	0.3	2.4	0.5	1.6	0.2	1.7	0.3	1.56	2.6	31.8	0.3	4.97	0.3	12.75	0.02	<0.002	<0.3	<0.05
3782971	Drill Core	1.0	3.1	0.4	2.3	0.4	1.2	0.2	1.2	0.2	1.30	54.8	30.4	0.1	1.67	1.9	13.23	0.05	0.009	1.2	0.08
3782972	Drill Core	0.8	2.8	0.4	2.0	0.4	1.1	0.2	1.2	0.2	1.63	32.4	45.2	0.1	2.26	1.9	14.21	0.05	0.004	1.0	<0.05
3782973	Drill Core	0.8	2.7	0.3	2.0	0.4	1.1	0.2	1.2	0.2	1.69	25.5	46.5	0.1	1.94	2.0	13.26	0.05	0.006	1.0	0.08
3782974	Drill Core	0.8	2.8	0.4	2.0	0.4	1.0	0.1	0.9	0.1	0.69	45.6	51.7	<0.1	1.12	2.3	16.48	0.05	<0.002	0.3	<0.05
3782975	Drill Core	0.8	2.6	0.3	2.0	0.4	1.0	0.1	1.0	0.1	0.95	38.4	33.0	<0.1	1.39	2.1	11.78	0.04	0.007	1.2	<0.05
3782976	Drill Core	0.8	2.5	0.4	2.2	0.4	1.2	0.2	1.1	0.2	0.52	94.1	29.6	<0.1	1.42	1.6	14.44	0.05	<0.002	0.4	<0.05
3782977	Drill Core	1.1	3.5	0.5	3.2	0.6	1.8	0.3	1.7	0.2	1.14	27.0	23.2	0.2	3.22	1.4	14.34	0.06	0.009	1.2	0.07

This report supersedes all previous preliminary and final reports with this file number dated prior to the date on this certificate. Signature indicates final approval; preliminary reports are unsigned and should be used for reference only.

BUREAU VERITAS MINERAL LABORATORIES Canada

www.bureauveritas.com/um

Bureau Veritas Commodities Canada Ltd.

9050 Shaughnessy St Vancouver British Columbia V6P 6E5 Canada
PHONE (604) 253-3158

Client: **Kore Mining Ltd.**
Suite 1601 - 277 Thurlow St.
Vancouver British Columbia V6C 0C1 Canada

Project: GC
Report Date: February 16, 2021

CERTIFICATE OF ANALYSIS VAN20002930.1

		Method	MA250
		Analyte	Tl
		Unit	ppm
		MDL	0.05
3782948	Drill Core		0.09
3782949	Drill Core		0.08
3782950	Rock Pulp		0.13
3782951	Drill Core		0.22
3782952	Drill Core		0.11
3782953	Drill Core		0.10
3782954	Drill Core		0.08
3782955	Drill Core		0.10
3782956	Drill Core		0.18
3782957	Drill Core		0.15
3782958	Drill Core		0.10
3782959	Drill Core		0.20
3782960	Rock Pulp		0.55
3782961	Drill Core		0.20
3782962	Drill Core		0.24
3782963	Drill Core		0.39
3782964	Drill Core		0.35
3782965	Drill Core		0.34
3782966	Drill Core		0.35
3782967	Drill Core		0.37
3782968	Drill Core		0.34
3782969	Drill Core		0.35
3782970	Rock Pulp		0.14
3782971	Drill Core		0.38
3782972	Drill Core		0.54
3782973	Drill Core		0.57
3782974	Drill Core		0.53
3782975	Drill Core		0.33
3782976	Drill Core		0.29
3782977	Drill Core		0.24

This report supersedes all previous preliminary and final reports with this file number dated prior to the date on this certificate. Signature indicates final approval; preliminary reports are unsigned and should be used for reference only.

BUREAU VERITAS MINERAL LABORATORIES Canada

www.bureauveritas.com/um

Bureau Veritas Commodities Canada Ltd.

9050 Shaughnessy St Vancouver British Columbia V6P 6E5 Canada
PHONE (604) 253-3158

Client: **Kore Mining Ltd.**
Suite 1601 - 277 Thurlow St.
Vancouver British Columbia V6C 0C1 Canada

Project: GC
Report Date: February 16, 2021

CERTIFICATE OF ANALYSIS VAN20002930.1

Method		WGHT	FA450	MA250	MA250	MA250	MA250	MA250	MA250	MA250	MA250	MA250	MA250	MA250	MA250	MA250	MA250	MA250	MA250	MA250
Analyte		Wgt	Au	Mo	Cu	Pb	Zn	Ag	Ni	Co	Mn	Fe	As	U	Th	Sr	Cd	Sb	Bi	V	Ca
Unit		kg	ppm	ppm	ppm	ppm	ppm	ppb	ppm	ppm	ppm	%	ppm	ppm	ppm	ppm	ppm	ppm	ppm	ppm	%
MDL		0.01	0.005	0.05	0.1	0.02	0.2	20	0.1	0.2	1	0.01	0.2	0.1	0.1	1	0.02	0.02	0.04	1	0.01
3782978	Drill Core	3.96	<0.005	0.84	95.4	4.58	73.1	63	18.9	23.5	1148	5.91	15.6	0.6	1.6	348	0.10	1.02	<0.04	253	5.74
3782979	Drill Core	4.08	0.005	1.28	91.2	3.07	73.9	108	17.4	25.8	1212	5.98	30.0	0.4	1.2	216	0.06	0.65	<0.04	242	4.81
3782980	Rock Pulp	0.07	0.142	3.49	9.0	8.97	70.8	302	21.4	4.8	237	1.04	74.3	2.8	5.1	151	0.71	38.30	0.10	113	12.82
3782981	Drill Core	5.33	0.014	3.33	91.1	7.11	66.0	167	16.3	18.1	751	4.34	47.9	1.7	2.5	150	0.24	0.68	0.08	164	3.56
3782982	Drill Core	5.53	0.012	8.45	94.2	7.77	109.9	201	20.1	17.3	668	4.40	59.7	1.9	3.2	198	0.61	0.73	0.12	183	2.92
3782983	Drill Core	5.89	0.009	1.58	71.9	6.99	85.3	170	11.4	19.1	759	4.71	69.8	1.2	2.4	247	0.30	0.52	0.09	150	3.14
3782984	Drill Core	1.69	0.024	1.45	75.5	5.51	117.2	196	12.8	14.8	529	3.81	72.2	1.2	2.4	209	0.69	0.43	0.08	147	2.37
3782985	Drill Core	1.99	0.007	1.49	69.4	6.07	117.8	121	12.8	15.0	517	3.87	72.3	1.2	2.3	203	0.69	0.41	0.09	139	2.30
3782986	Drill Core	3.74	0.021	4.98	85.5	8.18	120.2	164	23.7	15.8	644	4.13	150.5	2.2	3.2	199	0.81	0.94	0.13	210	2.94
3782987	Drill Core	4.37	0.012	6.57	92.8	5.90	74.0	180	18.1	17.1	955	4.40	81.0	2.6	2.8	203	0.28	1.04	0.07	173	4.53
3782988	Drill Core	5.16	0.007	9.44	101.0	7.29	86.6	170	21.2	19.4	890	4.74	40.0	3.1	3.1	240	0.36	1.05	0.11	183	5.08
3782989	Drill Core	2.42	0.008	2.18	106.6	6.16	74.2	189	21.8	21.5	740	4.96	33.7	2.1	2.7	201	0.18	1.04	0.10	207	2.53
3782990	Rock Pulp	0.07	<0.005	4.58	21.0	2.81	35.7	<20	11.0	4.0	675	2.59	2.5	1.1	2.4	180	<0.02	0.27	0.04	32	1.57
3782991	Drill Core	3.74	0.006	2.72	114.8	6.29	79.0	184	19.4	21.2	780	5.03	31.8	1.9	2.7	195	0.11	0.98	0.09	201	2.72
3782992	Drill Core	4.15	0.012	8.63	93.0	9.90	118.6	177	25.3	20.4	829	4.88	45.7	3.2	3.3	221	0.82	1.59	0.19	207	4.86
3782993	Drill Core	2.49	0.006	1.73	105.2	6.08	108.3	135	16.6	17.4	582	4.57	13.6	1.9	3.1	204	0.54	0.88	0.09	181	1.90
3782994	Drill Core	2.20	0.033	1.54	86.4	5.17	75.3	126	14.5	16.9	585	4.18	220.0	1.5	2.4	225	0.38	1.17	0.09	131	2.90
3782995	Drill Core	4.23	<0.005	1.11	68.8	5.15	67.1	98	9.7	13.1	748	3.81	19.6	1.3	3.3	224	0.17	0.67	0.07	123	4.36
3782996	Drill Core	3.80	0.005	2.91	83.3	5.86	108.2	145	14.3	16.9	600	4.30	17.1	1.7	2.4	193	0.60	0.98	0.09	187	2.61
3782997	Drill Core	3.88	0.005	1.93	67.8	5.05	89.1	138	13.0	15.1	663	3.98	31.0	1.2	2.2	250	0.48	0.82	0.07	169	2.91
3782998	Drill Core	5.34	0.007	1.60	76.9	5.79	95.1	164	15.3	15.6	637	4.12	31.7	1.6	3.1	239	0.44	0.79	0.09	165	2.72
3782999	Drill Core	1.50	0.037	4.79	101.2	8.69	119.5	325	28.3	21.6	686	5.00	79.5	2.7	3.0	192	0.71	1.37	0.15	230	3.57
3783000	Rock Pulp	0.07	1.237	14.97	904.8	4401.62	1110.9	89208	12.9	19.5	1140	4.31	29.6	1.4	2.7	491	8.68	72.54	0.44	173	5.04
3783001	Drill Core	4.59	0.028	2.66	94.7	6.84	65.3	240	16.9	16.8	724	4.36	101.9	1.9	2.7	191	0.18	0.61	0.09	155	3.29
3783002	Drill Core	2.21	0.032	1.59	78.8	7.73	60.6	233	18.3	18.5	755	4.58	146.3	1.4	2.3	198	0.20	0.72	0.08	171	3.54
3783003	Drill Core	4.44	<0.005	0.67	90.7	3.29	73.4	71	17.2	23.9	1061	5.70	22.4	0.4	1.1	256	0.05	0.33	<0.04	240	3.90
3783004	Drill Core	2.22	<0.005	0.61	118.8	3.66	75.7	99	21.3	26.5	1130	6.20	23.1	0.4	1.3	318	0.11	0.39	0.04	263	4.13
3783005	Drill Core	1.91	<0.005	0.56	113.4	3.40	71.5	90	20.5	26.6	1086	5.89	25.9	0.5	1.4	311	0.10	0.35	<0.04	246	4.22
3783006	Drill Core	2.11	<0.005	0.35	99.3	3.05	76.4	115	21.0	20.6	900	5.29	27.1	0.5	1.7	223	0.08	0.34	0.05	200	3.35
3783007	Drill Core	2.35	<0.005	0.45	60.9	2.01	68.1	119	9.3	19.3	903	4.83	40.4	0.3	0.8	265	0.09	0.29	<0.04	182	3.64

This report supersedes all previous preliminary and final reports with this file number dated prior to the date on this certificate. Signature indicates final approval; preliminary reports are unsigned and should be used for reference only.

BUREAU VERITAS MINERAL LABORATORIES Canada

www.bureauveritas.com/um

Bureau Veritas Commodities Canada Ltd.

9050 Shaughnessy St Vancouver British Columbia V6P 6E5 Canada
PHONE (604) 253-3158

Client: **Kore Mining Ltd.**
Suite 1601 - 277 Thurlow St.
Vancouver British Columbia V6C 0C1 Canada

Project: GC
Report Date: February 16, 2021

CERTIFICATE OF ANALYSIS VAN20002930.1

Method		MA250	MA250	MA250	MA250	MA250	MA250	MA250	MA250	MA250	MA250	MA250	MA250	MA250	MA250	MA250	MA250	MA250	MA250	MA250	MA250
Analyte		P	La	Cr	Mg	Ba	Ti	Al	Na	K	W	Zr	Sn	Be	Sc	S	Y	Ce	Pr	Nd	Sm
Unit		%	ppm	ppm	%	ppm	%	%	%	%	ppm	ppm	ppm	ppm	ppm	%	ppm	ppm	ppm	ppm	ppm
MDL		0.001	0.1	1	0.01	1	0.001	0.01	0.001	0.01	0.1	0.2	0.1	1	0.1	0.04	0.1	0.02	0.1	0.1	0.1
3782978	Drill Core	0.075	10.4	44	2.47	285	0.420	8.28	1.906	0.60	1.4	20.3	0.8	<1	24.8	0.42	14.2	23.81	3.2	14.2	3.4
3782979	Drill Core	0.082	7.4	39	2.43	762	0.330	8.19	1.337	1.67	2.4	22.1	0.6	<1	24.6	0.64	7.9	18.05	2.4	11.0	2.7
3782980	Rock Pulp	0.024	20.2	23	3.69	406	0.106	3.44	0.119	1.04	24.4	30.6	0.8	1	3.9	<0.04	14.5	36.87	4.4	16.9	3.1
3782981	Drill Core	0.068	9.9	24	1.48	48	0.127	6.62	1.404	2.28	1.7	60.2	0.7	<1	15.8	2.05	8.7	23.08	3.1	13.5	3.0
3782982	Drill Core	0.062	11.9	24	1.34	61	0.132	6.82	3.228	1.04	1.6	58.1	0.8	<1	15.8	1.97	10.0	26.54	3.5	14.9	3.3
3782983	Drill Core	0.071	10.2	21	1.69	72	0.140	6.97	3.274	0.98	2.0	51.5	0.8	<1	19.6	2.03	10.2	23.02	3.0	13.3	3.1
3782984	Drill Core	0.055	11.7	25	1.15	76	0.150	6.72	3.665	0.78	2.6	50.1	0.8	<1	14.6	1.78	9.6	25.35	3.2	13.9	3.1
3782985	Drill Core	0.053	11.4	23	1.14	82	0.138	6.64	3.560	0.74	2.5	46.7	0.9	<1	14.6	1.82	9.3	24.53	3.1	13.5	3.0
3782986	Drill Core	0.057	12.8	26	1.16	65	0.156	6.44	2.797	0.91	2.2	59.3	1.0	<1	15.6	2.05	11.0	26.77	3.4	14.5	3.2
3782987	Drill Core	0.068	13.9	26	1.58	70	0.127	6.95	0.401	1.66	2.8	55.7	0.8	<1	16.7	2.00	11.2	29.51	3.7	15.3	3.3
3782988	Drill Core	0.078	16.1	25	1.40	45	0.132	7.28	2.407	1.06	1.4	59.2	0.7	<1	17.7	2.49	11.5	32.66	4.1	17.2	3.6
3782989	Drill Core	0.074	13.2	28	1.67	47	0.161	7.31	3.315	0.90	1.6	52.2	0.7	<1	17.7	2.57	10.2	27.47	3.5	14.6	3.2
3782990	Rock Pulp	0.036	10.4	19	0.47	722	0.178	6.46	3.143	1.49	0.5	49.0	2.0	<1	5.8	0.04	14.2	21.88	2.5	9.9	2.2
3782991	Drill Core	0.080	12.0	28	1.79	59	0.144	7.56	2.911	1.22	1.2	52.3	0.8	<1	18.8	2.27	10.1	26.93	3.4	14.6	3.2
3782992	Drill Core	0.065	15.9	24	1.19	38	0.150	6.66	2.621	0.77	1.4	63.0	0.8	<1	16.2	2.94	12.3	31.96	4.0	16.7	3.5
3782993	Drill Core	0.062	14.5	21	1.47	100	0.130	7.25	3.751	0.60	2.0	64.2	0.9	<1	16.8	1.73	10.1	30.01	3.8	16.2	3.5
3782994	Drill Core	0.049	10.3	19	1.04	53	0.194	6.14	2.485	0.67	6.9	47.1	0.7	<1	13.7	2.41	8.7	22.87	2.9	12.3	2.8
3782995	Drill Core	0.058	12.5	14	1.26	175	0.143	6.98	2.967	0.89	2.6	60.1	0.9	<1	13.8	1.48	8.8	26.09	3.5	14.6	3.2
3782996	Drill Core	0.064	12.8	22	1.24	78	0.225	7.15	3.388	0.56	1.9	49.9	0.7	<1	16.5	1.94	10.8	26.98	3.4	14.7	3.3
3782997	Drill Core	0.061	8.8	17	1.23	99	0.295	7.30	3.958	0.71	2.3	52.8	0.8	<1	15.6	1.82	10.1	20.95	2.7	11.7	2.8
3782998	Drill Core	0.057	12.2	17	1.30	85	0.250	7.34	3.210	1.05	2.8	56.7	0.9	<1	16.1	1.83	10.3	27.87	3.5	15.2	3.4
3782999	Drill Core	0.063	12.3	28	1.29	39	0.173	6.86	2.057	1.56	3.1	61.4	0.8	<1	16.6	3.09	10.5	26.73	3.5	14.8	3.2
3783000	Rock Pulp	0.103	9.2	26	1.90	580	0.310	7.82	2.259	1.54	5.3	44.1	1.3	<1	14.6	0.98	14.4	20.12	2.4	10.6	2.5
3783001	Drill Core	0.068	10.3	24	1.26	49	0.155	6.61	2.328	1.73	3.8	65.5	0.7	<1	15.3	2.30	9.4	24.42	3.2	14.0	3.1
3783002	Drill Core	0.061	9.4	30	1.32	53	0.142	6.40	2.086	1.72	2.6	62.3	0.7	<1	15.8	2.20	8.7	22.06	2.8	12.4	2.8
3783003	Drill Core	0.078	7.5	37	2.59	340	0.365	7.81	2.393	0.64	1.1	24.8	0.6	<1	24.7	0.34	7.7	19.61	2.4	11.1	2.7
3783004	Drill Core	0.089	9.0	46	3.24	157	0.419	7.97	2.488	0.36	0.9	26.1	0.7	<1	24.4	0.34	8.3	24.19	2.8	12.5	3.1
3783005	Drill Core	0.086	9.3	43	3.07	157	0.412	7.85	2.351	0.35	0.9	25.7	0.7	<1	24.7	0.29	8.5	23.92	2.8	12.9	3.1
3783006	Drill Core	0.059	9.3	41	2.53	197	0.277	6.60	2.160	0.42	0.9	28.7	0.5	<1	20.2	0.27	7.9	20.88	2.7	12.3	2.8
3783007	Drill Core	0.062	5.1	12	2.00	450	0.182	7.23	2.411	1.45	4.8	27.6	0.5	<1	18.2	0.33	6.3	11.90	1.6	7.3	1.8

This report supersedes all previous preliminary and final reports with this file number dated prior to the date on this certificate. Signature indicates final approval; preliminary reports are unsigned and should be used for reference only.

BUREAU VERITAS MINERAL LABORATORIES Canada

www.bureauveritas.com/um

Bureau Veritas Commodities Canada Ltd.

9050 Shaughnessy St Vancouver British Columbia V6P 6E5 Canada
PHONE (604) 253-3158

Client: **Kore Mining Ltd.**
Suite 1601 - 277 Thurlow St.
Vancouver British Columbia V6C 0C1 Canada

Project: GC
Report Date: February 16, 2021

CERTIFICATE OF ANALYSIS VAN20002930.1

		Method	MA250	MA250	MA250	MA250	MA250	MA250	MA250	MA250	MA250	MA250	MA250	MA250	MA250	MA250	MA250	MA250	MA250	MA250	MA250
		Analyte	Eu	Gd	Tb	Dy	Ho	Er	Tm	Yb	Lu	Hf	Li	Rb	Ta	Nb	Cs	Ga	In	Re	Se	Te
		Unit	ppm	ppm	ppm	ppm	ppm	ppm	ppm	ppm	ppm	ppm	ppm	ppm	ppm	ppm	ppm	ppm	ppm	ppm	ppm	ppm
		MDL	0.1	0.1	0.1	0.1	0.1	0.1	0.1	0.1	0.1	0.02	0.1	0.1	0.1	0.04	0.1	0.02	0.01	0.002	0.3	0.05
3782978	Drill Core		1.1	3.2	0.5	2.9	0.5	1.5	0.2	1.3	0.2	0.74	29.5	17.8	0.1	2.17	1.0	16.62	0.05	<0.002	<0.3	<0.05
3782979	Drill Core		0.8	2.5	0.3	1.9	0.3	0.9	0.1	0.9	0.1	0.70	26.8	32.1	<0.1	1.61	1.1	16.62	0.05	<0.002	0.3	<0.05
3782980	Rock Pulp		0.6	2.5	0.4	2.3	0.4	1.3	0.2	1.1	0.2	0.85	16.5	42.7	0.2	3.10	2.1	7.43	0.02	<0.002	0.6	<0.05
3782981	Drill Core		0.8	2.5	0.3	1.9	0.3	1.0	0.1	1.1	0.2	1.67	8.2	47.4	0.1	1.46	1.7	14.09	0.05	0.005	1.0	<0.05
3782982	Drill Core		0.8	2.8	0.4	2.2	0.4	1.2	0.2	1.3	0.2	1.70	10.6	26.2	0.1	1.85	1.0	14.43	0.05	0.010	1.2	0.06
3782983	Drill Core		0.7	2.5	0.3	2.0	0.4	1.1	0.2	1.2	0.2	1.48	13.2	25.2	<0.1	1.50	0.9	15.18	0.05	0.003	1.2	0.05
3782984	Drill Core		0.8	2.5	0.3	1.9	0.4	1.1	0.2	1.1	0.2	1.40	9.3	20.8	0.1	1.75	0.7	12.88	0.05	0.006	1.1	0.11
3782985	Drill Core		0.7	2.5	0.3	1.9	0.4	1.0	0.1	1.1	0.2	1.28	9.4	20.9	0.1	1.57	0.7	12.43	0.05	0.004	1.0	0.06
3782986	Drill Core		0.8	2.7	0.4	2.1	0.4	1.2	0.2	1.3	0.2	1.57	13.8	26.8	0.1	2.17	1.4	13.98	0.06	0.017	1.5	0.05
3782987	Drill Core		0.9	2.7	0.4	2.1	0.4	1.2	0.2	1.2	0.2	1.49	31.3	48.9	<0.1	1.46	1.8	14.41	0.05	0.006	1.0	0.05
3782988	Drill Core		0.9	2.9	0.4	2.2	0.4	1.2	0.2	1.3	0.2	1.55	26.3	30.8	<0.1	1.50	1.1	14.19	0.05	0.008	1.4	0.10
3782989	Drill Core		0.9	2.7	0.4	2.1	0.4	1.1	0.2	1.1	0.2	1.45	19.5	23.6	0.1	1.65	0.8	14.90	0.06	0.006	1.4	0.08
3782990	Rock Pulp		0.6	2.1	0.3	2.4	0.5	1.5	0.2	1.7	0.3	1.57	2.5	30.0	0.3	4.90	0.3	12.40	0.03	<0.002	<0.3	<0.05
3782991	Drill Core		0.9	2.7	0.4	2.1	0.4	1.1	0.2	1.1	0.2	1.44	21.9	31.1	<0.1	1.42	1.1	16.74	0.06	0.006	1.3	0.06
3782992	Drill Core		0.9	2.9	0.4	2.3	0.4	1.3	0.2	1.4	0.2	1.60	16.7	23.4	0.1	2.03	1.0	13.19	0.05	0.011	1.9	0.11
3782993	Drill Core		0.8	2.8	0.4	2.0	0.4	1.1	0.2	1.2	0.2	1.72	23.0	16.8	0.1	1.68	0.6	15.12	0.05	0.008	1.1	<0.05
3782994	Drill Core		0.8	2.3	0.3	1.7	0.3	0.9	0.1	1.0	0.2	1.29	16.8	19.1	0.1	2.33	0.8	11.58	0.05	0.005	1.4	0.06
3782995	Drill Core		0.8	2.6	0.3	1.8	0.3	1.0	0.2	1.1	0.2	1.86	19.8	24.4	0.1	2.14	0.9	14.55	0.04	0.004	0.8	0.05
3782996	Drill Core		0.8	2.8	0.4	2.2	0.4	1.1	0.2	1.2	0.2	1.39	22.2	15.2	0.1	2.32	0.7	14.01	0.05	0.007	1.3	0.05
3782997	Drill Core		0.7	2.4	0.3	2.0	0.4	1.1	0.2	1.2	0.2	1.51	11.6	17.0	0.2	3.07	0.7	15.38	0.05	0.006	1.2	<0.05
3782998	Drill Core		0.8	2.8	0.4	2.1	0.4	1.1	0.2	1.2	0.2	1.64	13.5	30.1	0.2	3.07	1.0	15.53	0.05	0.005	1.1	0.05
3782999	Drill Core		0.8	2.7	0.4	2.1	0.4	1.2	0.2	1.3	0.2	1.59	7.6	46.6	0.1	2.22	2.4	14.66	0.06	0.011	2.0	0.10
3783000	Rock Pulp		0.7	2.5	0.4	2.5	0.5	1.5	0.2	1.4	0.2	1.31	22.4	51.8	0.1	2.34	3.0	17.10	0.09	0.067	1.8	0.39
3783001	Drill Core		0.8	2.6	0.3	1.9	0.4	1.1	0.2	1.2	0.2	1.77	7.8	44.5	0.1	2.00	1.6	14.18	0.05	0.006	0.9	0.08
3783002	Drill Core		0.7	2.4	0.3	1.8	0.3	1.0	0.1	1.1	0.2	1.64	4.9	48.2	<0.1	1.42	1.9	13.96	0.04	0.005	0.9	0.06
3783003	Drill Core		0.8	2.4	0.3	1.8	0.3	0.9	0.1	0.9	0.1	0.78	53.1	15.5	0.1	1.80	0.6	16.37	0.05	<0.002	<0.3	<0.05
3783004	Drill Core		0.9	2.6	0.3	1.9	0.3	0.9	0.1	0.9	0.1	0.82	54.8	6.3	0.1	2.18	0.4	16.14	0.05	<0.002	0.4	<0.05
3783005	Drill Core		0.9	2.6	0.3	1.9	0.3	0.9	0.1	0.9	0.1	0.85	53.8	7.5	0.1	2.15	0.4	15.63	0.05	<0.002	<0.3	<0.05
3783006	Drill Core		0.8	2.4	0.3	1.7	0.3	0.9	0.1	0.8	0.1	0.80	38.3	9.0	0.1	1.97	0.4	13.78	0.05	<0.002	<0.3	<0.05
3783007	Drill Core		0.5	1.7	0.2	1.4	0.2	0.7	0.1	0.8	0.1	0.77	12.9	29.2	<0.1	0.89	0.9	15.67	0.04	<0.002	<0.3	<0.05

This report supersedes all previous preliminary and final reports with this file number dated prior to the date on this certificate. Signature indicates final approval; preliminary reports are unsigned and should be used for reference only.

BUREAU VERITAS MINERAL LABORATORIES Canada

www.bureauveritas.com/um

Bureau Veritas Commodities Canada Ltd.

9050 Shaughnessy St Vancouver British Columbia V6P 6E5 Canada
PHONE (604) 253-3158

Client: **Kore Mining Ltd.**
Suite 1601 - 277 Thurlow St.
Vancouver British Columbia V6C 0C1 Canada

Project: GC
Report Date: February 16, 2021

CERTIFICATE OF ANALYSIS VAN20002930.1

		Method	MA250
		Analyte	Tl
		Unit	ppm
		MDL	0.05
3782978	Drill Core		0.20
3782979	Drill Core		0.51
3782980	Rock Pulp		0.62
3782981	Drill Core		0.74
3782982	Drill Core		0.42
3782983	Drill Core		0.41
3782984	Drill Core		0.33
3782985	Drill Core		0.31
3782986	Drill Core		0.39
3782987	Drill Core		0.56
3782988	Drill Core		0.39
3782989	Drill Core		0.36
3782990	Rock Pulp		0.15
3782991	Drill Core		0.50
3782992	Drill Core		0.33
3782993	Drill Core		0.26
3782994	Drill Core		0.27
3782995	Drill Core		0.42
3782996	Drill Core		0.27
3782997	Drill Core		0.33
3782998	Drill Core		0.46
3782999	Drill Core		0.60
3783000	Rock Pulp		0.58
3783001	Drill Core		0.60
3783002	Drill Core		0.55
3783003	Drill Core		0.21
3783004	Drill Core		0.11
3783005	Drill Core		0.11
3783006	Drill Core		0.13
3783007	Drill Core		0.47

This report supersedes all previous preliminary and final reports with this file number dated prior to the date on this certificate. Signature indicates final approval; preliminary reports are unsigned and should be used for reference only.

BUREAU VERITAS MINERAL LABORATORIES Canada

www.bureauveritas.com/um

Bureau Veritas Commodities Canada Ltd.

9050 Shaughnessy St Vancouver British Columbia V6P 6E5 Canada
PHONE (604) 253-3158

Client: **Kore Mining Ltd.**
Suite 1601 - 277 Thurlow St.
Vancouver British Columbia V6C 0C1 Canada

Project: GC
Report Date: February 16, 2021

CERTIFICATE OF ANALYSIS VAN20002930.1

Method		WGHT	FA450	MA250	MA250	MA250	MA250	MA250	MA250	MA250	MA250	MA250	MA250	MA250	MA250	MA250	MA250	MA250	MA250	MA250
Analyte		Wgt	Au	Mo	Cu	Pb	Zn	Ag	Ni	Co	Mn	Fe	As	U	Th	Sr	Cd	Sb	Bi	V	Ca
Unit		kg	ppm	ppm	ppm	ppm	ppm	ppb	ppm	ppm	ppm	%	ppm	ppm	ppm	ppm	ppm	ppm	ppm	ppm	%
MDL		0.01	0.005	0.05	0.1	0.02	0.2	20	0.1	0.2	1	0.01	0.2	0.1	0.1	1	0.02	0.02	0.04	1	0.01
3783008	Drill Core	1.55	0.005	0.66	134.0	4.08	83.7	361	11.3	18.9	1079	5.63	33.1	0.5	1.8	362	0.12	0.46	0.04	205	3.92
3783009	Drill Core	4.82	0.011	0.50	54.3	3.26	64.3	174	7.4	17.3	909	4.55	30.1	0.4	0.9	285	0.08	0.25	<0.04	156	3.13
3783010	Rock Pulp	0.07	<0.005	4.24	19.5	2.66	36.2	<20	10.8	4.0	667	2.54	2.9	1.0	2.3	179	<0.02	0.25	0.04	32	1.57
3783011	Drill Core	5.17	0.008	0.52	47.5	4.45	63.1	131	6.4	14.3	820	4.07	44.2	0.5	1.1	275	0.10	0.29	<0.04	141	3.69
3783012	Drill Core	3.74	0.209	52.52	82.5	9.62	136.8	583	51.0	12.9	417	2.78	152.4	9.1	5.8	131	1.16	1.22	0.18	228	4.72
3783013	Drill Core	1.78	0.245	0.69	58.8	15.15	61.6	318	10.1	16.4	928	4.18	141.2	0.9	1.3	243	0.22	0.43	0.09	145	4.31
3783014	Drill Core	4.84	0.027	0.27	14.5	5.08	45.7	73	1.5	5.3	493	2.29	84.5	1.4	3.4	230	0.15	0.25	0.04	42	2.45
3783015	Drill Core	3.67	0.020	0.21	8.2	4.60	33.6	24	1.3	4.2	474	2.14	41.6	1.3	3.5	236	0.08	0.26	<0.04	42	2.82
3783016	Drill Core	4.44	<0.005	0.26	10.0	6.52	51.4	59	1.3	5.7	500	2.21	18.3	1.6	4.6	248	0.06	0.31	0.14	42	2.64
3783017	Drill Core	2.26	<0.005	0.32	8.4	7.46	43.0	61	1.7	5.8	575	2.13	18.1	1.1	3.4	201	0.06	0.25	0.10	42	2.73
3783018	Drill Core	2.33	0.006	0.28	18.8	5.93	50.3	105	2.3	7.1	613	2.54	20.8	1.1	3.7	234	0.04	0.37	0.08	60	3.00
3783019	Drill Core	2.89	0.015	0.47	43.8	4.06	55.6	181	4.8	12.6	993	3.58	27.4	0.6	1.5	267	0.17	0.24	0.05	121	4.23
3783020	Rock Pulp	0.07	0.143	3.77	9.7	10.56	77.4	323	21.6	4.8	237	1.10	86.1	3.2	6.4	168	0.78	47.99	0.11	121	11.61
3783021	Drill Core	3.40	0.023	0.85	42.4	3.58	53.5	174	6.4	13.4	857	3.53	45.1	0.5	1.1	264	0.14	0.37	<0.04	124	4.05
3783022	Drill Core	2.53	0.038	0.69	30.8	5.83	55.6	165	7.0	16.6	957	4.11	178.6	0.5	1.2	303	0.15	0.50	<0.04	142	4.57
3783023	Drill Core	2.47	0.014	0.49	35.1	5.71	64.6	261	5.3	9.9	711	3.27	39.1	1.0	3.3	266	0.18	0.38	<0.04	85	3.26
3783024	Drill Core	1.36	0.013	0.54	54.5	3.80	82.3	97	14.4	17.8	979	4.67	44.3	0.4	1.0	237	0.07	0.33	0.04	162	3.88
3783025	Drill Core	1.35	<0.005	0.66	46.5	3.70	85.0	85	16.4	17.2	967	4.60	37.8	0.6	1.3	237	0.13	0.30	<0.04	163	3.97
3783026	Drill Core	2.90	0.008	0.72	121.0	8.43	89.1	313	22.3	27.5	1265	5.78	79.4	0.4	1.1	175	0.15	0.63	<0.04	256	4.25
3783027	Drill Core	2.61	0.006	0.71	135.1	5.11	84.8	245	22.6	28.0	1337	6.10	34.2	0.4	1.2	150	0.17	0.59	<0.04	272	4.26
3783028	Drill Core	3.75	0.006	0.85	130.1	6.86	89.5	168	21.8	27.2	1195	5.49	39.4	0.4	1.7	218	0.17	0.50	0.06	230	4.84
3783029	Drill Core	2.39	0.023	0.91	130.9	6.16	101.7	296	19.7	23.2	852	5.57	73.7	0.7	2.5	166	0.10	0.59	0.08	208	3.03
3783030	Rock Pulp	0.07	<0.005	4.45	20.1	3.15	38.8	<20	11.7	4.4	694	2.64	3.3	1.3	2.9	196	<0.02	0.27	<0.04	35	1.63
3783031	Drill Core	2.72	0.334	1.53	56.2	4.76	93.6	233	12.3	20.8	754	4.57	78.1	0.8	1.5	264	0.23	0.30	0.08	182	3.79
3783032	Drill Core	2.12	0.093	1.02	47.7	5.53	72.9	208	9.5	19.7	904	4.74	63.8	0.6	1.3	279	0.17	0.34	<0.04	164	3.83
3783033	Drill Core	1.36	0.311	4.74	121.2	17.57	195.1	761	32.6	28.0	823	5.43	149.5	0.8	2.1	309	1.60	0.65	0.11	329	4.39
3783034	Drill Core	4.42	0.118	3.17	39.8	5.96	62.9	248	7.3	16.5	1028	4.34	122.9	0.4	1.1	304	0.23	0.29	<0.04	159	5.09
3783035	Drill Core	4.04	<0.005	0.69	43.5	4.21	76.4	145	8.6	17.7	1011	4.33	35.1	0.3	0.8	295	0.06	0.27	<0.04	161	4.09
3783036	Drill Core	4.61	<0.005	0.74	53.1	3.80	73.3	141	7.4	19.5	1010	4.66	38.9	0.4	1.1	291	0.12	0.29	<0.04	175	4.18
3783037	Drill Core	1.47	0.006	1.65	146.0	4.80	95.0	439	10.3	26.1	1439	5.96	36.7	0.4	1.2	270	0.11	0.50	0.05	257	4.67

This report supersedes all previous preliminary and final reports with this file number dated prior to the date on this certificate. Signature indicates final approval; preliminary reports are unsigned and should be used for reference only.

BUREAU VERITAS MINERAL LABORATORIES Canada

www.bureauveritas.com/um

Bureau Veritas Commodities Canada Ltd.

9050 Shaughnessy St Vancouver British Columbia V6P 6E5 Canada
PHONE (604) 253-3158

Client: **Kore Mining Ltd.**
Suite 1601 - 277 Thurlow St.
Vancouver British Columbia V6C 0C1 Canada

Project: GC
Report Date: February 16, 2021

CERTIFICATE OF ANALYSIS VAN20002930.1

Method		MA250	MA250	MA250	MA250	MA250	MA250	MA250	MA250	MA250	MA250	MA250	MA250	MA250	MA250	MA250	MA250	MA250	MA250	MA250	MA250
Analyte		P	La	Cr	Mg	Ba	Ti	Al	Na	K	W	Zr	Sn	Be	Sc	S	Y	Ce	Pr	Nd	Sm
Unit		%	ppm	ppm	%	ppm	%	%	%	%	ppm	ppm	ppm	ppm	ppm	%	ppm	ppm	ppm	ppm	ppm
MDL		0.001	0.1	1	0.01	1	0.001	0.01	0.001	0.01	0.1	0.2	0.1	1	0.1	0.04	0.1	0.02	0.1	0.1	0.1
3783008	Drill Core	0.084	10.9	19	2.37	195	0.184	7.81	2.520	0.78	2.9	32.3	0.6	<1	22.7	0.15	8.5	25.51	3.2	14.3	3.4
3783009	Drill Core	0.064	5.4	16	1.73	157	0.142	7.09	3.108	0.62	1.5	29.2	0.4	<1	16.5	0.30	6.6	13.09	1.7	7.6	1.9
3783010	Rock Pulp	0.035	10.5	19	0.47	700	0.179	6.44	3.126	1.46	0.4	47.9	2.0	<1	5.7	0.04	14.5	21.81	2.5	9.9	2.1
3783011	Drill Core	0.071	6.7	13	1.73	287	0.153	6.96	2.441	1.06	4.0	28.7	0.6	<1	15.4	0.42	7.7	14.46	1.9	8.4	2.0
3783012	Drill Core	0.112	25.3	49	0.63	70	0.164	5.15	0.639	1.53	8.1	74.8	1.4	1	9.6	1.66	16.8	51.70	6.1	24.1	4.6
3783013	Drill Core	0.050	9.0	15	1.58	85	0.146	6.87	2.380	1.70	6.0	33.3	0.6	<1	15.2	2.02	8.2	16.93	2.1	9.3	2.2
3783014	Drill Core	0.030	10.5	6	0.67	458	0.119	7.17	2.099	1.81	3.1	69.4	0.9	1	6.8	0.44	7.5	24.04	2.8	11.3	2.4
3783015	Drill Core	0.030	11.8	5	0.61	325	0.134	6.61	2.082	1.43	3.5	66.4	0.7	<1	6.7	0.10	7.8	25.89	3.0	11.9	2.4
3783016	Drill Core	0.034	13.8	4	0.63	438	0.132	6.95	1.928	1.34	2.4	73.9	1.0	<1	7.1	0.09	8.7	28.70	3.6	13.0	2.8
3783017	Drill Core	0.029	10.2	7	0.62	476	0.110	6.61	1.970	1.30	1.8	64.5	0.7	1	6.4	0.08	7.1	22.41	2.6	10.2	2.2
3783018	Drill Core	0.039	11.6	5	0.86	520	0.122	7.34	1.758	1.59	2.4	56.1	0.6	<1	8.7	0.14	8.0	24.54	3.0	11.7	2.1
3783019	Drill Core	0.055	6.6	8	1.31	466	0.121	7.01	1.949	1.40	3.7	33.7	0.6	<1	12.7	0.13	6.2	14.10	1.7	7.6	1.8
3783020	Rock Pulp	0.026	21.9	22	3.72	431	0.113	3.49	0.133	1.09	23.4	32.5	0.8	1	4.6	0.04	14.6	39.82	4.9	18.0	3.2
3783021	Drill Core	0.057	5.2	10	1.26	434	0.138	7.49	2.496	1.42	4.3	31.2	0.4	1	12.1	0.15	5.7	11.20	1.5	5.9	1.4
3783022	Drill Core	0.059	6.2	12	1.40	394	0.166	7.75	2.383	1.61	8.6	27.3	0.5	<1	16.2	0.36	6.7	13.48	1.8	7.9	1.7
3783023	Drill Core	0.042	9.2	7	1.14	496	0.117	6.77	1.684	1.46	3.6	54.6	0.6	<1	10.9	0.29	6.9	20.44	2.4	11.0	2.4
3783024	Drill Core	0.081	5.8	30	1.80	601	0.180	8.06	2.274	1.33	1.3	26.9	0.6	<1	17.7	0.44	6.3	12.85	1.7	7.0	2.0
3783025	Drill Core	0.088	8.7	29	1.78	606	0.238	7.86	2.358	1.30	1.5	27.5	0.4	<1	18.1	0.33	7.5	17.66	2.3	9.5	2.2
3783026	Drill Core	0.093	6.0	45	3.08	1277	0.204	7.41	0.671	1.70	3.8	25.5	0.7	<1	20.8	0.13	6.5	15.32	2.0	9.8	2.4
3783027	Drill Core	0.092	7.4	48	3.45	1751	0.209	7.20	0.637	1.74	0.8	24.1	0.6	<1	23.1	0.15	7.4	18.51	2.4	11.2	2.3
3783028	Drill Core	0.083	9.3	39	2.68	1167	0.303	7.20	1.896	1.32	1.0	30.9	0.8	<1	21.4	0.28	8.8	22.73	2.7	11.1	2.7
3783029	Drill Core	0.074	11.9	30	2.15	292	0.213	7.29	1.148	1.94	3.7	36.7	0.7	<1	22.3	0.65	7.7	26.05	3.6	13.4	3.0
3783030	Rock Pulp	0.039	11.7	19	0.48	750	0.195	6.73	3.347	1.61	0.4	51.2	2.0	<1	5.9	0.05	14.6	22.42	2.7	9.9	2.0
3783031	Drill Core	0.072	7.0	13	1.55	399	0.179	7.85	3.055	1.41	4.9	33.1	0.4	1	19.0	0.55	8.2	15.18	2.1	9.3	2.1
3783032	Drill Core	0.071	7.3	15	1.63	330	0.178	7.61	2.627	1.25	4.1	28.9	0.4	<1	18.7	0.43	7.3	16.13	2.3	10.0	2.4
3783033	Drill Core	0.049	11.1	37	1.67	246	0.195	7.01	2.023	1.34	8.1	34.7	0.5	1	20.8	1.89	6.8	21.67	3.1	13.5	2.8
3783034	Drill Core	0.060	5.4	14	1.65	353	0.174	7.21	2.290	1.55	8.7	28.8	0.5	<1	17.6	0.47	7.1	11.39	1.6	7.4	1.8
3783035	Drill Core	0.059	4.1	11	1.49	166	0.179	6.97	3.016	0.58	2.2	29.4	0.4	<1	15.4	0.18	5.7	9.89	1.2	5.8	1.6
3783036	Drill Core	0.067	6.0	11	1.59	266	0.214	7.61	2.971	0.83	1.9	27.5	0.5	<1	19.6	0.27	7.3	14.65	1.9	8.9	2.1
3783037	Drill Core	0.075	7.9	12	2.67	481	0.414	7.57	1.605	1.26	2.1	28.3	0.5	<1	29.0	0.07	6.9	17.15	2.4	10.7	2.3

This report supersedes all previous preliminary and final reports with this file number dated prior to the date on this certificate. Signature indicates final approval; preliminary reports are unsigned and should be used for reference only.

BUREAU VERITAS MINERAL LABORATORIES Canada

www.bureauveritas.com/um

Bureau Veritas Commodities Canada Ltd.

9050 Shaughnessy St Vancouver British Columbia V6P 6E5 Canada
PHONE (604) 253-3158

Client: **Kore Mining Ltd.**
Suite 1601 - 277 Thurlow St.
Vancouver British Columbia V6C 0C1 Canada

Project: GC
Report Date: February 16, 2021

CERTIFICATE OF ANALYSIS VAN20002930.1

Method		MA250	MA250	MA250	MA250	MA250	MA250	MA250	MA250	MA250	MA250	MA250	MA250	MA250	MA250	MA250	MA250	MA250	MA250	MA250	MA250
Analyte		Eu	Gd	Tb	Dy	Ho	Er	Tm	Yb	Lu	Hf	Li	Rb	Ta	Nb	Cs	Ga	In	Re	Se	Te
Unit		ppm	ppm	ppm	ppm	ppm	ppm	ppm	ppm	ppm	ppm	ppm	ppm	ppm	ppm	ppm	ppm	ppm	ppm	ppm	ppm
MDL		0.1	0.1	0.1	0.1	0.1	0.1	0.1	0.1	0.1	0.02	0.1	0.1	0.1	0.04	0.1	0.02	0.01	0.002	0.3	0.05
3783008	Drill Core	1.0	2.7	0.3	1.9	0.3	1.0	0.1	1.0	0.1	0.89	26.4	15.8	<0.1	1.25	0.6	18.60	0.06	<0.002	<0.3	<0.05
3783009	Drill Core	0.6	1.7	0.2	1.4	0.2	0.7	0.1	0.8	0.1	0.78	20.2	12.2	<0.1	0.71	0.4	15.00	0.04	<0.002	<0.3	<0.05
3783010	Rock Pulp	0.6	2.1	0.3	2.3	0.5	1.5	0.2	1.6	0.2	1.46	2.6	30.5	0.3	4.74	0.3	12.55	0.02	<0.002	<0.3	<0.05
3783011	Drill Core	0.7	1.9	0.2	1.5	0.3	0.8	0.1	0.8	0.1	0.82	14.8	30.8	<0.1	0.90	0.9	14.43	0.04	<0.002	0.5	<0.05
3783012	Drill Core	0.9	3.5	0.5	2.6	0.5	1.4	0.2	1.5	0.2	1.83	4.7	58.5	0.3	4.89	2.2	11.95	0.05	0.021	2.3	0.09
3783013	Drill Core	0.7	2.0	0.3	1.6	0.3	0.9	0.1	0.9	0.1	0.87	3.9	54.1	<0.1	0.91	1.3	13.24	0.04	0.003	2.2	<0.05
3783014	Drill Core	0.5	1.9	0.2	1.4	0.3	0.9	0.1	1.0	0.2	1.90	5.3	52.3	0.1	1.95	1.5	13.84	0.03	<0.002	<0.3	<0.05
3783015	Drill Core	0.6	2.0	0.2	1.5	0.3	0.9	0.1	1.1	0.2	1.87	6.9	43.7	0.2	2.22	1.3	12.37	0.02	<0.002	<0.3	<0.05
3783016	Drill Core	0.8	3.0	0.3	1.8	0.4	1.0	0.2	1.3	0.3	2.07	13.1	36.8	0.2	2.37	1.2	12.34	0.05	<0.002	<0.3	0.10
3783017	Drill Core	0.5	1.7	0.2	1.4	0.2	0.8	0.1	1.0	0.2	1.74	13.8	31.0	0.2	1.82	1.1	13.60	0.04	<0.002	0.4	0.11
3783018	Drill Core	0.7	1.9	0.2	1.5	0.3	0.8	0.2	1.3	0.2	1.56	15.5	41.6	0.1	1.65	1.6	14.47	0.03	0.002	<0.3	0.06
3783019	Drill Core	0.7	1.7	0.1	1.6	0.2	0.6	0.1	0.8	0.1	0.98	15.6	30.8	<0.1	0.90	1.0	15.34	0.06	<0.002	<0.3	0.10
3783020	Rock Pulp	0.5	3.1	0.3	2.5	0.6	1.4	0.2	1.3	0.2	1.05	17.3	43.6	0.2	3.33	2.2	7.48	0.03	<0.002	0.8	0.79
3783021	Drill Core	0.5	1.2	0.2	1.3	0.2	0.8	0.1	0.8	0.2	0.83	9.7	28.8	<0.1	1.01	1.0	14.37	0.03	<0.002	<0.3	0.10
3783022	Drill Core	0.7	1.7	0.2	1.4	0.3	0.8	0.2	0.8	0.1	0.75	12.8	44.8	<0.1	0.93	1.5	14.90	0.04	<0.002	<0.3	0.08
3783023	Drill Core	0.5	1.8	0.2	1.6	0.2	1.0	0.2	0.9	0.2	1.45	14.9	36.9	0.1	1.63	1.2	14.86	0.03	0.007	<0.3	0.10
3783024	Drill Core	0.6	2.1	0.2	1.4	0.3	0.8	0.1	0.8	0.1	0.76	33.6	23.5	<0.1	0.94	1.1	16.21	0.05	<0.002	<0.3	0.11
3783025	Drill Core	0.7	2.2	0.2	1.6	0.3	0.9	0.1	0.9	0.1	0.90	33.4	32.8	<0.1	1.22	1.1	16.08	0.04	0.002	<0.3	0.11
3783026	Drill Core	0.6	2.4	0.2	1.7	0.2	0.7	<0.1	1.0	0.1	0.88	42.9	18.4	<0.1	0.99	1.1	15.82	0.08	<0.002	<0.3	0.18
3783027	Drill Core	0.7	2.2	0.3	1.6	0.3	0.8	0.2	0.9	0.1	0.69	41.3	18.2	<0.1	1.04	1.0	15.54	0.04	0.002	<0.3	0.14
3783028	Drill Core	0.7	2.8	0.3	1.9	0.3	0.9	0.1	0.9	0.2	0.93	32.9	26.2	0.1	2.02	0.9	15.62	0.08	<0.002	0.4	0.21
3783029	Drill Core	0.9	2.7	0.3	1.7	0.4	0.8	0.1	1.0	0.2	1.20	24.1	47.8	0.1	1.71	1.2	15.21	0.07	0.002	1.1	0.12
3783030	Rock Pulp	0.6	2.7	0.3	2.4	0.5	1.3	0.3	1.9	0.3	1.73	3.0	31.1	0.4	5.08	0.4	13.35	0.01	0.002	<0.3	<0.05
3783031	Drill Core	0.7	2.1	0.3	1.8	0.4	1.1	0.2	1.0	0.2	0.99	11.8	43.1	<0.1	0.99	1.0	15.28	0.05	0.006	0.8	0.22
3783032	Drill Core	0.8	2.0	0.3	1.7	0.3	0.9	0.2	1.1	0.2	0.90	15.1	34.7	<0.1	0.88	1.1	14.26	0.03	<0.002	0.4	0.23
3783033	Drill Core	1.0	2.4	0.3	1.7	0.4	0.8	0.1	1.0	0.1	1.07	9.1	44.2	<0.1	1.16	0.9	12.78	0.05	0.020	1.7	0.25
3783034	Drill Core	0.6	1.8	0.2	1.4	0.3	0.8	0.1	1.0	0.1	0.77	9.3	38.4	<0.1	0.94	0.9	14.15	0.05	0.008	0.4	0.14
3783035	Drill Core	0.6	1.3	0.1	1.3	0.2	0.6	0.1	0.7	0.1	0.78	26.3	8.0	<0.1	0.89	0.4	15.10	0.04	0.003	<0.3	0.09
3783036	Drill Core	0.6	1.9	0.2	1.2	0.3	0.6	0.2	0.9	0.2	0.76	26.1	19.6	<0.1	1.01	0.7	16.94	0.07	0.002	<0.3	0.09
3783037	Drill Core	0.8	2.3	0.3	1.5	0.3	0.6	0.2	0.9	0.1	0.89	26.1	30.8	<0.1	1.69	0.9	17.44	0.09	<0.002	<0.3	0.16

This report supersedes all previous preliminary and final reports with this file number dated prior to the date on this certificate. Signature indicates final approval; preliminary reports are unsigned and should be used for reference only.

BUREAU VERITAS MINERAL LABORATORIES Canada

www.bureauveritas.com/um

Bureau Veritas Commodities Canada Ltd.

9050 Shaughnessy St Vancouver British Columbia V6P 6E5 Canada
PHONE (604) 253-3158

Client: **Kore Mining Ltd.**
Suite 1601 - 277 Thurlow St.
Vancouver British Columbia V6C 0C1 Canada

Project: GC
Report Date: February 16, 2021

CERTIFICATE OF ANALYSIS VAN20002930.1

		Method	MA250
		Analyte	Tl
		Unit	ppm
		MDL	0.05
3783008	Drill Core		0.25
3783009	Drill Core		0.19
3783010	Rock Pulp		0.14
3783011	Drill Core		0.35
3783012	Drill Core		0.52
3783013	Drill Core		0.59
3783014	Drill Core		0.59
3783015	Drill Core		0.46
3783016	Drill Core		0.39
3783017	Drill Core		0.34
3783018	Drill Core		0.41
3783019	Drill Core		0.38
3783020	Rock Pulp		0.70
3783021	Drill Core		0.40
3783022	Drill Core		0.51
3783023	Drill Core		0.41
3783024	Drill Core		0.34
3783025	Drill Core		0.33
3783026	Drill Core		0.52
3783027	Drill Core		0.50
3783028	Drill Core		0.31
3783029	Drill Core		0.52
3783030	Rock Pulp		0.13
3783031	Drill Core		0.43
3783032	Drill Core		0.40
3783033	Drill Core		0.45
3783034	Drill Core		0.48
3783035	Drill Core		0.19
3783036	Drill Core		0.25
3783037	Drill Core		0.40

This report supersedes all previous preliminary and final reports with this file number dated prior to the date on this certificate. Signature indicates final approval; preliminary reports are unsigned and should be used for reference only.

BUREAU VERITAS MINERAL LABORATORIES Canada

www.bureauveritas.com/um

Bureau Veritas Commodities Canada Ltd.

9050 Shaughnessy St Vancouver British Columbia V6P 6E5 Canada
PHONE (604) 253-3158

Client: **Kore Mining Ltd.**
Suite 1601 - 277 Thurlow St.
Vancouver British Columbia V6C 0C1 Canada

Project: GC
Report Date: February 16, 2021

CERTIFICATE OF ANALYSIS VAN20002930.1

Method		WGHT	FA450	MA250	MA250	MA250	MA250	MA250	MA250	MA250	MA250	MA250	MA250	MA250	MA250	MA250	MA250	MA250	MA250	MA250	MA250
Analyte		Wgt	Au	Mo	Cu	Pb	Zn	Ag	Ni	Co	Mn	Fe	As	U	Th	Sr	Cd	Sb	Bi	V	Ca
Unit		kg	ppm	ppm	ppm	ppm	ppm	ppb	ppm	ppm	ppm	%	ppm	ppm	ppm	ppm	ppm	ppm	ppm	ppm	%
MDL		0.01	0.005	0.05	0.1	0.02	0.2	20	0.1	0.2	1	0.01	0.2	0.1	0.1	1	0.02	0.02	0.04	1	0.01
3783038	Drill Core	2.30	1.487	0.82	144.8	84.20	135.4	19734	7.2	18.2	1115	4.65	31.1	0.5	1.3	305	0.33	0.34	0.20	182	4.41
3783039	Drill Core	1.75	0.053	0.63	39.1	3.48	71.8	176	7.0	18.4	1139	4.38	32.0	0.5	1.2	351	0.10	0.33	<0.04	159	4.47
3783040	Rock Pulp	0.07	1.196	15.48	948.9	4552.99	1152.0	90444	13.6	20.3	1150	4.31	33.7	1.4	2.9	508	9.44	80.39	0.55	179	5.19
3783041	Drill Core	1.63	0.008	0.30	104.5	5.43	73.4	336	29.3	31.4	1567	6.09	57.0	0.6	1.5	352	0.17	0.86	<0.04	258	7.67
3783042	Drill Core	3.00	<0.005	0.53	32.3	5.67	63.8	140	6.5	16.5	1283	4.07	25.3	0.3	1.1	330	0.09	0.44	<0.04	140	5.25
3783043	Drill Core	1.69	0.109	0.57	31.3	2.94	63.3	115	5.8	16.0	964	4.05	33.8	0.4	1.0	244	0.06	0.34	<0.04	140	3.93
3783044	Drill Core	1.96	0.012	0.69	37.4	3.32	70.6	139	5.7	16.6	1030	4.39	29.5	0.5	1.2	279	0.11	0.33	<0.04	150	4.22
3783045	Drill Core	1.83	0.057	0.65	39.7	3.11	60.1	208	5.0	15.5	1046	4.09	493.2	0.4	1.0	196	0.12	0.57	<0.04	141	4.91
3783046	Drill Core	2.41	0.007	0.55	30.1	3.78	64.1	172	5.3	14.5	1065	4.10	23.7	0.4	1.0	263	0.06	0.25	<0.04	138	4.32
3783047	Drill Core	1.51	0.147	0.49	23.2	3.79	59.9	140	4.9	16.3	1139	4.09	250.0	0.4	1.0	225	0.11	0.31	<0.04	131	5.01
3783048	Drill Core	1.69	0.010	0.60	45.4	4.33	73.0	337	5.6	14.4	1063	4.04	26.7	0.5	1.2	254	0.19	0.26	<0.04	142	4.51
3783049	Drill Core	3.31	0.009	0.51	32.1	4.42	69.1	518	4.9	16.4	1056	4.14	23.2	0.4	0.8	255	0.07	0.24	<0.04	137	3.91
3783050	Rock Pulp	0.07	<0.005	4.67	20.2	3.35	39.8	<20	12.6	4.5	698	2.69	3.3	1.4	3.0	195	<0.02	0.27	<0.04	34	1.64
3783051	Drill Core	3.65	0.288	0.68	25.6	5.84	74.5	210	5.2	13.3	917	3.95	48.9	0.4	1.2	251	0.16	0.28	<0.04	123	3.69
3783052	Drill Core	6.14	0.131	0.54	35.3	3.58	60.6	174	4.7	14.8	922	3.87	90.3	0.4	1.1	233	0.10	0.26	<0.04	123	3.77
3783053	Drill Core	1.88	0.027	0.58	16.7	3.73	55.3	120	4.9	12.1	919	3.91	34.4	0.5	1.3	289	0.16	0.23	<0.04	113	4.34
3783054	Drill Core	4.98	0.029	0.54	41.5	4.43	65.6	209	5.4	16.0	937	4.02	103.8	0.8	1.6	294	0.17	0.19	<0.04	136	4.18
3783055	Drill Core	3.14	0.059	0.47	36.3	4.61	55.7	185	5.6	12.4	796	3.61	44.5	0.7	2.0	272	0.09	0.24	<0.04	113	3.72
3783056	Drill Core	4.71	1.120	0.96	80.7	26.76	91.5	264	11.6	15.1	755	3.73	37.1	1.6	3.8	186	0.19	0.68	0.11	131	3.52
3783057	Drill Core	4.23	0.006	0.70	42.7	6.03	59.4	155	9.1	12.5	829	3.53	38.0	1.7	4.7	245	0.23	0.60	0.07	102	3.53
3783058	Drill Core	2.18	0.038	45.86	108.6	10.15	112.3	329	25.9	18.3	1010	4.85	88.1	6.6	3.6	228	0.78	1.32	0.13	175	3.94
3783059	Drill Core	1.62	0.309	0.53	28.5	33.71	60.6	472	5.9	11.2	698	3.17	842.4	1.3	2.8	349	0.18	0.87	<0.04	119	4.66
3783060	Rock Pulp	0.07	0.143	3.98	9.8	11.20	79.0	369	22.4	4.7	238	1.03	84.6	3.3	6.4	166	0.84	42.89	0.12	120	12.84
3783061	Drill Core	2.04	0.764	2.34	48.3	20.50	43.3	645	9.3	15.0	1080	3.55	1022.0	1.6	1.9	781	0.12	1.27	0.07	79	10.94
3783062	Drill Core	3.55	0.014	0.66	49.6	6.57	69.8	231	11.2	18.4	1018	4.62	96.9	0.8	2.3	331	0.09	0.33	0.06	151	4.21
3783063	Drill Core	1.45	0.070	1.30	115.4	4.50	66.3	427	21.3	26.9	1245	5.85	128.3	0.7	1.7	382	0.12	0.72	<0.04	233	6.18
3783064	Drill Core	1.51	0.018	1.28	134.4	4.64	70.4	481	24.1	28.7	1260	6.13	102.7	0.7	1.8	386	0.11	0.71	0.04	247	6.18
3783065	Drill Core	2.66	0.016	0.07	172.9	2.04	69.9	522	77.1	38.6	1234	7.08	143.1	0.4	1.1	397	0.05	0.69	<0.04	306	6.74
3783066	Drill Core	3.07	0.016	0.98	127.0	2.66	59.2	422	43.3	34.1	1239	6.53	102.4	0.6	1.5	487	0.03	0.68	<0.04	271	6.46
3783067	Drill Core	4.45	0.037	0.38	78.0	2.86	51.5	257	69.9	34.4	1186	5.83	132.5	0.4	1.0	444	0.11	0.50	<0.04	227	7.10

This report supersedes all previous preliminary and final reports with this file number dated prior to the date on this certificate. Signature indicates final approval; preliminary reports are unsigned and should be used for reference only.

BUREAU VERITAS MINERAL LABORATORIES Canada

www.bureauveritas.com/um

Bureau Veritas Commodities Canada Ltd.

9050 Shaughnessy St Vancouver British Columbia V6P 6E5 Canada
PHONE (604) 253-3158

Client: **Kore Mining Ltd.**
Suite 1601 - 277 Thurlow St.
Vancouver British Columbia V6C 0C1 Canada

Project: GC
Report Date: February 16, 2021

CERTIFICATE OF ANALYSIS VAN20002930.1

Method		MA250	MA250	MA250	MA250	MA250	MA250	MA250	MA250	MA250	MA250	MA250	MA250	MA250	MA250	MA250	MA250	MA250	MA250	MA250	MA250
Analyte		P	La	Cr	Mg	Ba	Ti	Al	Na	K	W	Zr	Sn	Be	Sc	S	Y	Ce	Pr	Nd	Sm
Unit		%	ppm	ppm	%	ppm	%	%	%	%	ppm	ppm	ppm	ppm	ppm	%	ppm	ppm	ppm	ppm	ppm
MDL		0.001	0.1	1	0.01	1	0.001	0.01	0.001	0.01	0.1	0.2	0.1	1	0.1	0.04	0.1	0.02	0.1	0.1	0.1
3783038	Drill Core	0.068	7.2	12	1.74	422	0.251	7.77	2.478	1.18	3.7	29.4	0.4	<1	20.4	0.17	7.8	16.25	2.0	8.6	2.2
3783039	Drill Core	0.065	6.7	11	1.46	234	0.211	7.70	2.862	0.95	3.9	26.8	0.3	1	18.0	0.22	7.3	14.54	1.9	9.0	2.2
3783040	Rock Pulp	0.105	9.7	26	1.92	528	0.327	7.90	2.375	1.52	5.6	44.1	1.3	1	15.3	1.03	13.6	19.05	2.4	10.4	2.5
3783041	Drill Core	0.125	7.8	58	2.77	107	0.276	6.88	1.597	0.67	2.9	13.4	0.5	<1	26.9	0.33	10.3	15.98	2.2	10.1	2.3
3783042	Drill Core	0.064	5.3	11	1.47	149	0.263	7.47	3.531	0.53	4.1	29.6	0.3	<1	15.8	0.12	8.3	13.10	1.6	7.7	1.7
3783043	Drill Core	0.061	5.0	9	1.33	437	0.232	7.33	2.671	1.35	2.3	29.2	0.4	<1	14.8	0.20	6.4	11.35	1.4	6.5	2.0
3783044	Drill Core	0.068	6.4	11	1.45	454	0.232	8.13	3.011	1.37	2.2	30.6	0.4	<1	17.7	0.18	7.9	14.64	2.0	8.0	1.7
3783045	Drill Core	0.062	4.9	10	1.34	534	0.217	7.66	2.030	1.97	9.6	31.1	0.4	<1	14.5	0.33	6.1	11.57	1.5	7.0	1.3
3783046	Drill Core	0.062	5.0	8	1.36	235	0.197	7.62	3.116	1.09	3.0	29.3	0.4	<1	14.4	0.14	6.2	11.82	1.5	7.0	1.7
3783047	Drill Core	0.063	5.5	9	1.31	389	0.208	7.51	2.531	1.53	9.2	29.9	0.4	2	14.7	0.27	6.5	12.16	1.5	7.0	1.9
3783048	Drill Core	0.066	6.8	10	1.32	268	0.215	8.13	3.173	1.20	5.9	30.3	0.3	1	15.7	0.16	7.4	14.50	1.7	8.8	2.0
3783049	Drill Core	0.066	3.8	9	1.35	200	0.208	7.68	3.467	0.96	2.8	29.1	0.4	<1	13.6	0.14	5.4	9.21	1.2	5.0	1.2
3783050	Rock Pulp	0.041	12.2	18	0.50	779	0.202	6.75	3.324	1.56	0.6	50.1	2.5	<1	5.8	0.05	14.7	23.50	2.6	11.0	2.0
3783051	Drill Core	0.059	5.5	9	1.24	270	0.176	7.55	3.355	1.19	2.4	25.4	0.3	<1	14.0	0.31	6.1	12.05	1.7	7.3	2.1
3783052	Drill Core	0.058	6.1	8	1.21	285	0.148	7.52	2.975	1.42	2.9	26.4	0.4	1	13.7	0.23	6.2	12.86	1.6	7.7	1.8
3783053	Drill Core	0.053	6.8	12	1.22	336	0.133	7.37	2.126	1.20	4.7	26.4	0.3	<1	14.7	0.18	5.9	13.66	1.8	7.3	1.8
3783054	Drill Core	0.066	7.0	9	1.27	345	0.188	7.92	2.744	1.37	4.8	35.8	0.4	1	15.5	0.19	6.9	15.26	2.0	7.9	1.7
3783055	Drill Core	0.055	6.9	10	1.10	449	0.155	7.57	2.160	1.45	4.6	38.8	0.4	<1	13.5	0.29	6.4	15.61	2.1	8.4	2.3
3783056	Drill Core	0.054	14.0	17	1.21	155	0.191	7.03	0.514	1.94	3.8	51.6	0.5	<1	13.7	0.70	7.9	27.92	3.6	13.3	3.2
3783057	Drill Core	0.061	15.4	10	1.24	275	0.194	7.16	1.910	1.62	2.8	75.2	0.8	<1	13.7	0.78	11.4	32.28	4.3	16.6	3.9
3783058	Drill Core	0.116	17.8	19	1.34	64	0.242	7.06	0.416	2.53	8.4	75.2	0.9	1	15.1	2.01	14.9	36.79	5.1	21.2	4.3
3783059	Drill Core	0.045	10.7	9	1.24	90	0.163	6.20	0.465	2.19	5.4	68.2	0.7	1	11.5	1.41	10.5	22.39	2.8	11.7	2.8
3783060	Rock Pulp	0.024	21.3	25	3.75	442	0.113	3.54	0.128	1.10	22.3	31.1	0.8	1	4.2	<0.04	14.8	39.30	4.9	18.8	3.6
3783061	Drill Core	0.053	12.9	10	0.82	124	0.080	4.54	1.405	0.98	5.5	48.0	0.3	<1	12.5	2.08	11.0	25.74	3.4	13.1	3.3
3783062	Drill Core	0.070	9.4	16	1.71	754	0.219	7.72	1.773	1.58	3.4	45.0	0.7	1	19.2	0.10	9.2	21.42	2.9	12.7	3.2
3783063	Drill Core	0.095	10.5	33	2.46	657	0.211	7.27	0.836	1.43	8.8	22.5	0.5	<1	26.2	0.54	10.1	21.53	2.6	13.5	3.4
3783064	Drill Core	0.094	10.7	35	2.54	545	0.235	7.56	0.872	1.50	7.9	24.9	0.5	<1	27.1	0.63	10.4	22.92	3.1	10.7	3.0
3783065	Drill Core	0.090	6.4	135	3.86	231	0.267	6.12	0.900	1.05	6.3	12.3	0.3	<1	37.6	0.29	8.1	14.60	1.8	9.4	2.7
3783066	Drill Core	0.092	8.6	84	3.13	336	0.228	6.96	0.985	1.10	7.4	19.5	0.5	<1	32.1	0.46	8.9	18.74	2.6	12.4	2.8
3783067	Drill Core	0.090	5.7	183	3.81	1328	0.178	6.31	0.955	1.75	4.0	12.8	0.2	<1	30.6	0.30	7.9	12.10	1.6	8.3	2.1

This report supersedes all previous preliminary and final reports with this file number dated prior to the date on this certificate. Signature indicates final approval; preliminary reports are unsigned and should be used for reference only.

BUREAU VERITAS MINERAL LABORATORIES Canada

www.bureauveritas.com/um

Bureau Veritas Commodities Canada Ltd.

9050 Shaughnessy St Vancouver British Columbia V6P 6E5 Canada
PHONE (604) 253-3158

Client: **Kore Mining Ltd.**
Suite 1601 - 277 Thurlow St.
Vancouver British Columbia V6C 0C1 Canada

Project: GC
Report Date: February 16, 2021

CERTIFICATE OF ANALYSIS VAN20002930.1

Method		MA250	MA250	MA250	MA250	MA250	MA250	MA250	MA250	MA250	MA250	MA250	MA250	MA250	MA250	MA250	MA250	MA250	MA250	MA250	MA250
Analyte		Eu	Gd	Tb	Dy	Ho	Er	Tm	Yb	Lu	Hf	Li	Rb	Ta	Nb	Cs	Ga	In	Re	Se	Te
Unit		ppm	ppm	ppm	ppm	ppm	ppm	ppm	ppm	ppm	ppm	ppm	ppm	ppm	ppm	ppm	ppm	ppm	ppm	ppm	ppm
MDL		0.1	0.1	0.1	0.1	0.1	0.1	0.1	0.1	0.1	0.02	0.1	0.1	0.1	0.04	0.1	0.02	0.01	0.002	0.3	0.05
3783038	Drill Core	0.7	2.2	0.2	1.6	0.3	1.2	0.1	0.9	0.1	0.92	22.0	34.9	<0.1	1.06	0.9	16.59	0.04	<0.002	0.5	0.18
3783039	Drill Core	0.8	2.0	0.2	1.6	0.3	0.8	0.1	0.8	0.2	0.79	19.2	28.4	<0.1	1.04	0.7	15.81	0.05	<0.002	0.3	0.10
3783040	Rock Pulp	0.6	2.9	0.3	2.3	0.4	1.3	0.2	1.6	0.3	1.53	22.8	50.0	0.2	2.34	3.1	16.92	0.08	0.056	1.8	0.50
3783041	Drill Core	0.9	2.6	0.2	1.9	0.3	1.1	0.1	0.8	0.1	0.53	21.0	27.1	<0.1	1.11	0.8	14.71	0.03	0.002	<0.3	0.32
3783042	Drill Core	0.6	2.0	0.2	1.3	0.4	1.1	0.1	1.0	0.2	1.09	26.6	10.1	<0.1	1.37	0.5	14.98	0.04	0.003	0.3	0.09
3783043	Drill Core	0.7	1.4	0.2	1.6	0.3	0.7	0.1	1.0	0.1	0.83	16.4	33.7	<0.1	1.21	1.0	15.74	0.03	<0.002	<0.3	0.13
3783044	Drill Core	0.8	1.8	0.2	1.7	0.3	0.9	0.1	1.0	0.2	0.76	18.3	38.4	<0.1	1.27	1.0	17.30	0.05	0.005	<0.3	<0.05
3783045	Drill Core	0.6	1.8	0.2	1.4	0.3	0.9	0.1	0.7	0.2	0.91	7.0	40.6	<0.1	1.28	1.3	16.80	0.05	0.002	<0.3	0.08
3783046	Drill Core	0.5	1.9	0.2	1.5	0.3	0.9	0.2	0.8	<0.1	0.87	16.3	25.8	<0.1	0.99	0.8	16.37	0.03	<0.002	<0.3	0.06
3783047	Drill Core	0.6	1.7	0.2	1.6	0.3	0.8	0.2	0.9	0.2	0.69	12.2	34.7	<0.1	1.08	1.0	16.28	0.05	<0.002	0.5	0.10
3783048	Drill Core	0.7	1.9	0.2	1.6	0.3	0.9	0.2	0.8	0.2	0.80	15.3	35.5	<0.1	1.08	0.9	16.21	0.02	0.004	<0.3	0.09
3783049	Drill Core	0.5	1.2	0.1	1.3	0.2	0.8	0.1	0.7	0.1	0.90	18.1	15.3	<0.1	1.16	0.6	16.38	0.04	<0.002	<0.3	0.10
3783050	Rock Pulp	0.6	2.2	0.3	2.2	0.5	2.0	0.2	1.8	0.3	1.66	2.6	32.1	0.4	5.07	0.3	13.30	0.03	0.005	<0.3	<0.05
3783051	Drill Core	0.7	1.8	0.4	1.2	0.3	0.8	0.1	0.7	0.1	0.76	14.5	31.4	<0.1	1.13	0.7	15.68	0.06	0.003	<0.3	0.08
3783052	Drill Core	0.6	1.0	0.2	1.3	0.3	0.6	0.1	0.9	0.1	0.86	10.5	39.3	<0.1	0.81	0.8	15.17	0.05	<0.002	<0.3	0.07
3783053	Drill Core	0.6	1.3	0.2	1.5	0.2	0.6	0.1	0.8	0.2	0.81	14.3	33.0	<0.1	0.73	0.9	14.82	0.02	0.006	<0.3	0.09
3783054	Drill Core	0.7	1.4	0.2	1.1	0.4	1.0	0.2	1.0	0.2	1.09	12.1	38.6	<0.1	1.13	0.8	15.70	0.05	0.002	<0.3	0.09
3783055	Drill Core	0.5	1.5	0.2	1.4	0.2	0.8	0.1	1.0	0.1	1.17	11.9	35.7	<0.1	1.03	0.9	14.52	0.03	0.003	<0.3	0.08
3783056	Drill Core	0.7	2.0	0.2	1.5	0.3	1.1	0.1	1.2	0.2	1.49	20.1	59.7	0.1	1.86	2.3	13.20	0.02	<0.002	0.5	0.08
3783057	Drill Core	0.8	2.9	0.4	2.4	0.5	1.3	0.2	1.5	0.3	2.28	13.3	47.2	0.2	2.66	1.4	12.78	0.05	<0.002	0.6	0.08
3783058	Drill Core	1.3	3.7	0.5	3.0	0.5	1.5	0.2	1.6	0.3	1.85	7.9	70.8	0.2	2.40	2.6	15.70	0.06	0.023	2.4	0.15
3783059	Drill Core	0.7	2.1	0.3	1.8	0.5	1.4	0.3	1.6	0.2	1.78	7.0	63.6	0.1	1.41	2.4	12.19	0.04	<0.002	0.6	0.12
3783060	Rock Pulp	0.7	3.0	0.3	2.2	0.5	1.3	0.2	1.3	0.2	0.90	18.4	42.5	0.2	3.21	2.3	7.95	0.03	<0.002	<0.3	0.63
3783061	Drill Core	1.0	2.8	0.3	2.2	0.4	1.1	0.1	1.7	0.2	1.37	3.8	30.3	<0.1	0.63	1.3	8.37	0.04	0.004	0.5	0.40
3783062	Drill Core	0.9	2.2	0.3	1.9	0.4	1.1	0.2	1.3	0.2	1.21	15.5	44.1	0.1	1.43	1.5	15.33	0.06	<0.002	<0.3	0.13
3783063	Drill Core	1.1	3.0	0.4	2.0	0.4	1.2	0.1	1.1	0.2	0.66	18.6	51.1	<0.1	1.02	2.5	14.30	0.06	0.004	<0.3	0.18
3783064	Drill Core	1.1	2.7	0.3	1.8	0.4	1.0	0.2	0.9	0.2	0.81	20.4	52.9	<0.1	1.08	2.8	15.21	0.05	<0.002	<0.3	0.26
3783065	Drill Core	0.7	2.5	0.2	1.9	0.3	0.8	0.2	0.8	0.1	0.31	23.8	42.4	<0.1	1.00	1.2	12.13	0.06	<0.002	<0.3	0.31
3783066	Drill Core	1.1	2.8	0.3	1.7	0.4	1.0	0.2	1.0	0.1	0.59	26.2	40.4	<0.1	0.88	1.7	13.06	0.04	<0.002	0.4	0.32
3783067	Drill Core	0.5	2.2	0.2	1.3	0.3	1.0	0.1	0.8	0.1	0.40	8.6	67.4	<0.1	0.53	1.4	12.65	0.07	<0.002	<0.3	0.28

This report supersedes all previous preliminary and final reports with this file number dated prior to the date on this certificate. Signature indicates final approval; preliminary reports are unsigned and should be used for reference only.

BUREAU VERITAS MINERAL LABORATORIES Canada

www.bureauveritas.com/um

Bureau Veritas Commodities Canada Ltd.

9050 Shaughnessy St Vancouver British Columbia V6P 6E5 Canada
PHONE (604) 253-3158

Client: **Kore Mining Ltd.**
Suite 1601 - 277 Thurlow St.
Vancouver British Columbia V6C 0C1 Canada

Project: GC
Report Date: February 16, 2021

CERTIFICATE OF ANALYSIS VAN20002930.1

		Method	MA250
		Analyte	Tl
		Unit	ppm
		MDL	0.05
3783038	Drill Core		0.37
3783039	Drill Core		0.32
3783040	Rock Pulp		0.62
3783041	Drill Core		0.24
3783042	Drill Core		0.17
3783043	Drill Core		0.44
3783044	Drill Core		0.43
3783045	Drill Core		0.67
3783046	Drill Core		0.36
3783047	Drill Core		0.49
3783048	Drill Core		0.39
3783049	Drill Core		0.36
3783050	Rock Pulp		0.15
3783051	Drill Core		0.46
3783052	Drill Core		0.48
3783053	Drill Core		0.36
3783054	Drill Core		0.45
3783055	Drill Core		0.42
3783056	Drill Core		0.46
3783057	Drill Core		0.46
3783058	Drill Core		0.68
3783059	Drill Core		0.56
3783060	Rock Pulp		0.72
3783061	Drill Core		0.28
3783062	Drill Core		0.49
3783063	Drill Core		0.49
3783064	Drill Core		0.49
3783065	Drill Core		0.46
3783066	Drill Core		0.40
3783067	Drill Core		0.67

This report supersedes all previous preliminary and final reports with this file number dated prior to the date on this certificate. Signature indicates final approval; preliminary reports are unsigned and should be used for reference only.

BUREAU VERITAS MINERAL LABORATORIES Canada

www.bureauveritas.com/um

Bureau Veritas Commodities Canada Ltd.

9050 Shaughnessy St Vancouver British Columbia V6P 6E5 Canada
PHONE (604) 253-3158

Client: **Kore Mining Ltd.**
Suite 1601 - 277 Thurlow St.
Vancouver British Columbia V6C 0C1 Canada

Project: GC
Report Date: February 16, 2021

CERTIFICATE OF ANALYSIS VAN20002930.1

Method		WGHT	FA450	MA250	MA250	MA250	MA250	MA250	MA250	MA250	MA250	MA250	MA250	MA250	MA250	MA250	MA250	MA250	MA250	MA250
Analyte		Wgt	Au	Mo	Cu	Pb	Zn	Ag	Ni	Co	Mn	Fe	As	U	Th	Sr	Cd	Sb	Bi	V	Ca
Unit		kg	ppm	ppm	ppm	ppm	ppm	ppb	ppm	ppm	ppm	%	ppm	ppm	ppm	ppm	ppm	ppm	ppm	ppm	%
MDL		0.01	0.005	0.05	0.1	0.02	0.2	20	0.1	0.2	1	0.01	0.2	0.1	0.1	1	0.02	0.02	0.04	1	0.01
3783068	Drill Core	2.36	0.010	0.67	70.1	2.50	48.7	312	55.7	27.1	1200	5.21	108.9	0.4	0.9	444	0.07	0.64	<0.04	194	8.58
3783069	Drill Core	4.05	0.006	1.14	109.0	4.16	68.2	102	25.4	28.6	1198	5.64	31.6	0.6	1.9	379	0.13	1.11	<0.04	232	5.50
3783070	Rock Pulp	0.07	<0.005	4.44	18.4	3.08	35.4	<20	11.0	4.3	661	2.46	3.2	1.2	2.6	186	0.04	0.28	<0.04	31	1.55
3783071	Drill Core	2.78	<0.005	1.12	121.0	5.34	81.1	110	26.6	30.3	1140	6.10	17.4	0.8	2.3	294	0.09	1.27	0.06	250	4.29
3783072	Drill Core	3.48	<0.005	0.82	59.5	3.76	71.7	30	14.3	21.7	1044	5.10	8.8	0.5	1.6	194	0.06	0.78	<0.04	197	4.52
3783073	Drill Core	2.66	0.014	13.00	115.7	5.61	87.7	88	35.4	23.6	635	5.64	23.7	4.3	3.0	147	1.18	0.70	0.11	217	3.21
3783074	Drill Core	2.00	0.011	43.38	98.1	7.28	99.3	123	39.7	23.3	1018	4.97	52.9	3.2	3.1	268	1.38	1.14	0.13	233	5.40
3783075	Drill Core	5.87	0.012	24.13	123.1	5.94	136.4	165	33.1	24.4	699	5.61	28.7	3.0	2.6	160	1.11	0.88	0.08	299	2.82
3783076	Drill Core	4.37	0.035	12.66	91.4	9.27	92.2	184	24.0	20.9	784	5.05	58.3	2.0	3.6	232	0.47	0.82	0.09	177	3.89
3783077	Drill Core	3.56	0.016	2.01	91.8	5.10	58.3	175	16.1	17.8	888	4.14	32.6	1.8	3.2	238	0.19	0.63	0.05	162	5.08
3783078	Drill Core	1.83	0.085	2.24	128.0	9.48	69.4	262	20.4	23.4	880	4.83	86.2	1.9	3.0	231	0.26	0.91	0.08	192	4.13
3783079	Drill Core	5.15	0.030	6.17	85.4	6.75	74.0	207	19.7	19.1	1089	4.28	97.1	3.1	3.3	291	0.27	0.79	0.08	157	7.20
3783080	Rock Pulp	0.07	1.187	16.66	936.5	4392.78	1119.7	89425	12.7	21.6	1149	4.37	35.2	1.4	3.1	494	9.50	75.07	0.50	174	4.93
3783081	Drill Core	3.12	0.026	8.20	99.1	11.35	86.1	289	22.6	21.6	778	4.69	95.3	3.8	3.6	248	0.40	1.00	0.12	189	4.16
3783082	Drill Core	4.75	0.019	3.69	109.8	6.63	74.7	209	21.6	23.8	924	4.82	103.9	2.2	3.3	262	0.26	1.17	0.09	192	3.49
3783083	Drill Core	3.80	0.085	26.12	84.5	8.36	77.3	256	19.0	19.3	727	4.73	127.4	2.3	3.7	260	0.29	1.04	0.09	150	3.15
3783084	Drill Core	2.55	0.018	6.49	98.7	6.42	83.3	301	25.7	25.0	836	5.28	135.2	2.2	3.2	263	0.19	0.79	0.10	191	4.15
3783085	Drill Core	2.80	0.015	7.53	98.6	6.36	85.9	281	23.7	22.4	839	5.16	111.7	2.2	3.6	263	0.25	0.80	0.10	192	4.03
3783086	Drill Core	4.11	0.013	7.22	82.6	6.55	86.0	288	15.1	14.1	886	4.07	108.3	1.2	10.8	247	0.38	0.85	0.20	150	3.98
3783087	Drill Core	5.05	0.018	3.29	89.4	8.00	113.6	408	19.5	17.9	807	4.55	104.0	1.4	6.0	247	0.65	0.56	0.15	189	3.36
3783088	Drill Core	4.01	0.033	22.47	117.7	7.74	90.0	331	28.3	19.9	698	5.39	199.0	3.2	4.5	241	0.50	1.32	0.13	214	3.53
3783089	Drill Core	4.66	0.051	0.74	73.2	2.34	75.3	245	17.4	23.8	1210	5.60	292.6	0.4	2.2	260	0.17	0.65	<0.04	222	5.15
3783090	Rock Pulp	0.07	<0.005	3.77	17.1	2.82	34.8	<20	10.3	3.7	639	2.41	4.1	1.0	3.7	173	0.05	0.23	0.05	31	1.49
3783091	Drill Core	5.03	0.008	0.84	107.8	2.61	78.1	380	22.4	25.2	1021	5.76	96.7	0.4	2.6	266	0.13	0.55	<0.04	230	4.16
3783092	Drill Core	2.67	0.005	0.59	106.3	3.29	74.3	212	22.5	25.8	1099	6.03	62.2	0.6	3.0	252	0.13	0.38	<0.04	241	4.42
3783093	Drill Core	5.67	0.006	0.84	103.0	4.78	86.3	303	18.1	23.0	1066	5.68	68.2	0.5	2.9	264	0.09	0.31	<0.04	222	4.09
3783094	Drill Core	3.68	0.204	1.41	115.0	7.85	53.7	643	11.0	20.7	1158	5.43	636.0	0.7	2.1	317	0.21	0.63	0.04	214	6.01
3783095	Drill Core	5.10	0.024	0.87	86.0	2.90	60.7	316	49.2	27.6	1074	5.00	286.2	0.4	1.6	359	0.16	0.78	<0.04	204	7.24
3783096	Drill Core	6.55	0.011	0.52	85.1	3.62	62.5	344	11.3	23.6	892	5.11	80.0	0.3	1.3	416	0.11	0.28	<0.04	211	5.26
3783097	Drill Core	3.27	0.081	0.52	84.4	2.39	66.3	221	11.3	22.9	917	5.19	372.1	0.2	1.3	370	0.10	0.38	<0.04	215	5.04

This report supersedes all previous preliminary and final reports with this file number dated prior to the date on this certificate. Signature indicates final approval; preliminary reports are unsigned and should be used for reference only.

BUREAU VERITAS MINERAL LABORATORIES Canada

www.bureauveritas.com/um

Bureau Veritas Commodities Canada Ltd.

9050 Shaughnessy St Vancouver British Columbia V6P 6E5 Canada
PHONE (604) 253-3158

Client: **Kore Mining Ltd.**
Suite 1601 - 277 Thurlow St.
Vancouver British Columbia V6C 0C1 Canada

Project: GC
Report Date: February 16, 2021

CERTIFICATE OF ANALYSIS VAN20002930.1

Method		MA250	MA250	MA250	MA250	MA250	MA250	MA250	MA250	MA250	MA250	MA250	MA250	MA250	MA250	MA250	MA250	MA250	MA250	MA250	MA250
Analyte		P	La	Cr	Mg	Ba	Ti	Al	Na	K	W	Zr	Sn	Be	Sc	S	Y	Ce	Pr	Nd	Sm
Unit		%	ppm	ppm	%	ppm	%	%	%	%	ppm	ppm	ppm	ppm	ppm	%	ppm	ppm	ppm	ppm	ppm
MDL		0.001	0.1	1	0.01	1	0.001	0.01	0.001	0.01	0.1	0.2	0.1	1	0.1	0.04	0.1	0.02	0.1	0.1	0.1
3783068	Drill Core	0.075	6.3	165	4.05	403	0.168	5.65	0.682	1.12	4.2	12.5	0.3	<1	26.3	0.23	8.3	13.46	1.8	8.8	2.4
3783069	Drill Core	0.081	12.0	46	2.95	94	0.439	7.20	2.055	0.17	10.1	21.4	0.4	<1	25.5	0.23	12.1	25.35	3.2	14.3	3.6
3783070	Rock Pulp	0.036	10.2	18	0.47	739	0.183	6.61	3.235	1.49	0.5	46.5	1.8	<1	6.0	0.04	13.8	21.58	2.3	10.4	2.3
3783071	Drill Core	0.084	13.2	48	2.78	171	0.457	8.26	2.390	0.40	3.3	27.8	0.7	<1	25.7	0.26	14.5	28.04	3.8	16.5	3.6
3783072	Drill Core	0.074	11.1	27	1.89	162	0.401	7.49	1.624	1.34	1.2	26.5	0.5	<1	21.2	0.79	10.1	22.27	3.2	14.2	2.7
3783073	Drill Core	0.083	13.0	48	1.40	49	0.307	7.32	1.237	1.97	1.1	65.4	0.9	<1	20.4	2.43	13.8	28.25	4.0	17.4	3.8
3783074	Drill Core	0.062	13.8	43	1.56	105	0.286	6.85	0.742	1.57	2.3	51.1	0.6	<1	18.0	1.80	11.7	27.90	3.5	15.4	3.1
3783075	Drill Core	0.078	10.5	44	1.66	48	0.279	7.46	1.374	1.93	0.8	63.4	0.6	<1	22.2	2.02	10.8	23.93	3.2	14.1	3.7
3783076	Drill Core	0.077	13.9	33	1.35	66	0.173	6.63	2.244	1.46	1.5	54.5	0.5	1	17.0	2.38	10.0	28.43	3.8	15.6	3.6
3783077	Drill Core	0.072	12.8	26	1.34	70	0.181	7.02	1.923	1.90	1.5	57.6	0.5	<1	16.4	1.67	9.9	26.37	3.5	15.6	3.8
3783078	Drill Core	0.071	12.7	36	1.45	47	0.165	7.25	2.373	1.88	2.3	63.0	0.6	<1	19.0	2.20	9.9	25.74	3.4	15.0	3.4
3783079	Drill Core	0.073	15.4	21	1.22	89	0.143	6.69	2.615	1.30	3.0	57.4	0.5	<1	15.6	1.99	11.2	31.17	3.8	17.8	3.9
3783080	Rock Pulp	0.106	10.1	23	1.89	204	0.313	8.28	2.336	1.54	5.2	44.4	1.1	1	15.2	0.94	13.9	20.45	2.6	9.9	2.5
3783081	Drill Core	0.074	16.6	27	1.19	93	0.239	7.20	3.105	1.19	4.0	58.6	0.8	1	17.0	2.29	11.3	31.65	4.2	16.7	3.3
3783082	Drill Core	0.075	14.1	24	1.50	144	0.173	7.67	3.169	1.48	4.7	52.2	0.7	<1	19.2	2.00	10.3	28.72	3.9	16.2	3.5
3783083	Drill Core	0.081	16.3	18	1.17	80	0.159	7.04	3.063	1.25	4.5	54.9	0.7	<1	15.5	2.51	10.5	32.45	4.5	17.8	3.7
3783084	Drill Core	0.078	14.8	35	1.38	46	0.161	6.93	2.641	1.08	4.5	52.3	0.4	<1	18.5	2.52	11.3	31.06	4.1	16.4	3.6
3783085	Drill Core	0.084	14.8	36	1.34	57	0.199	7.16	2.871	1.19	5.0	57.6	0.5	<1	18.9	2.34	11.6	31.56	4.1	17.2	3.9
3783086	Drill Core	0.066	15.7	24	1.31	184	0.179	6.66	2.789	1.33	3.5	47.7	2.5	<1	18.7	1.53	9.4	31.50	4.2	17.8	3.9
3783087	Drill Core	0.069	15.2	30	1.46	69	0.161	7.00	2.923	1.24	3.2	49.5	1.7	<1	19.7	1.73	9.3	31.45	4.2	17.4	3.7
3783088	Drill Core	0.068	10.4	30	1.47	32	0.168	6.78	1.937	1.64	4.8	65.2	1.3	<1	20.5	2.69	10.8	23.41	3.3	15.1	3.3
3783089	Drill Core	0.077	7.3	33	2.32	730	0.221	7.32	1.151	1.96	4.8	22.9	1.0	<1	26.9	0.64	8.9	17.48	2.4	11.8	3.1
3783090	Rock Pulp	0.036	9.2	15	0.45	713	0.161	6.21	3.060	1.46	0.5	47.4	2.3	1	5.8	0.04	13.0	18.99	2.1	8.5	2.0
3783091	Drill Core	0.087	9.5	44	2.67	676	0.153	7.23	1.224	1.68	3.7	21.8	0.7	<1	26.7	0.21	7.4	21.03	2.8	12.2	3.4
3783092	Drill Core	0.086	11.5	50	3.01	701	0.266	7.32	1.734	1.11	1.9	26.3	1.0	<1	28.7	0.26	9.6	26.01	3.4	15.4	3.7
3783093	Drill Core	0.089	12.0	38	2.76	747	0.192	7.15	1.720	1.39	2.7	27.7	0.6	<1	25.6	0.30	9.0	26.94	3.3	15.0	3.8
3783094	Drill Core	0.074	8.2	13	1.99	123	0.168	7.35	1.260	2.26	9.0	35.6	0.7	<1	23.6	1.88	9.2	19.14	2.5	12.0	2.9
3783095	Drill Core	0.055	5.8	181	3.08	812	0.150	6.12	0.632	1.76	11.1	15.0	0.4	<1	31.0	0.13	7.9	12.54	1.6	8.4	1.8
3783096	Drill Core	0.042	5.0	14	2.22	427	0.170	7.72	2.558	0.93	2.9	15.0	0.5	<1	26.3	0.56	6.3	11.07	1.5	7.3	1.9
3783097	Drill Core	0.039	4.1	14	2.27	591	0.164	7.69	2.226	1.27	4.1	14.4	0.4	<1	24.6	0.38	6.2	9.77	1.3	6.5	1.9

This report supersedes all previous preliminary and final reports with this file number dated prior to the date on this certificate. Signature indicates final approval; preliminary reports are unsigned and should be used for reference only.

BUREAU VERITAS MINERAL LABORATORIES Canada

www.bureauveritas.com/um

Bureau Veritas Commodities Canada Ltd.

9050 Shaughnessy St Vancouver British Columbia V6P 6E5 Canada
PHONE (604) 253-3158

Client: **Kore Mining Ltd.**
Suite 1601 - 277 Thurlow St.
Vancouver British Columbia V6C 0C1 Canada

Project: GC
Report Date: February 16, 2021

CERTIFICATE OF ANALYSIS VAN20002930.1

Method		MA250	MA250	MA250	MA250	MA250	MA250	MA250	MA250	MA250	MA250	MA250	MA250	MA250	MA250	MA250	MA250	MA250	MA250	MA250	MA250
Analyte		Eu	Gd	Tb	Dy	Ho	Er	Tm	Yb	Lu	Hf	Li	Rb	Ta	Nb	Cs	Ga	In	Re	Se	Te
Unit		ppm	ppm	ppm	ppm	ppm	ppm	ppm	ppm	ppm	ppm	ppm	ppm	ppm	ppm	ppm	ppm	ppm	ppm	ppm	ppm
MDL		0.1	0.1	0.1	0.1	0.1	0.1	0.1	0.1	0.1	0.02	0.1	0.1	0.1	0.04	0.1	0.02	0.01	0.002	0.3	0.05
3783068	Drill Core	0.7	2.4	0.3	1.7	0.3	1.0	0.1	0.9	0.1	0.45	14.9	42.8	<0.1	0.63	1.5	11.52	0.05	0.003	<0.3	0.53
3783069	Drill Core	0.9	3.1	0.3	2.2	0.4	1.5	0.2	1.1	0.2	0.63	62.9	4.4	0.1	2.67	0.7	12.90	0.05	<0.002	<0.3	0.23
3783070	Rock Pulp	0.6	2.4	0.3	2.4	0.5	1.4	0.3	1.6	0.3	1.54	2.4	30.0	0.3	4.73	0.3	13.13	0.03	<0.002	<0.3	0.06
3783071	Drill Core	1.0	3.5	0.4	2.5	0.6	1.6	0.2	1.5	0.2	0.88	62.3	12.3	0.2	2.75	1.4	16.55	0.07	0.004	<0.3	0.16
3783072	Drill Core	0.8	2.7	0.3	2.2	0.4	1.2	0.2	1.2	0.2	0.82	32.1	33.7	0.1	2.36	1.2	13.54	0.06	0.003	0.6	0.29
3783073	Drill Core	1.0	3.0	0.3	2.4	0.6	1.6	0.3	1.5	0.3	1.65	26.9	50.7	0.2	3.02	1.3	14.49	0.05	0.021	1.4	0.17
3783074	Drill Core	1.0	2.7	0.3	2.3	0.4	1.2	0.2	1.2	0.2	1.38	78.9	46.6	0.2	2.85	2.0	12.52	0.06	0.037	1.8	0.21
3783075	Drill Core	0.9	2.6	0.4	2.4	0.4	1.2	0.2	1.4	0.2	1.68	30.1	46.4	0.1	2.57	1.3	16.09	0.07	0.025	1.4	0.19
3783076	Drill Core	1.0	2.5	0.3	1.8	0.4	1.3	0.2	1.3	0.2	1.55	13.8	38.3	0.1	2.27	1.0	14.65	0.08	0.010	1.5	0.23
3783077	Drill Core	0.8	2.1	0.4	2.1	0.4	1.0	0.2	1.3	0.2	1.41	7.2	55.5	0.1	1.93	1.4	14.11	0.07	0.006	0.7	0.09
3783078	Drill Core	0.7	2.5	0.3	1.9	0.5	1.1	0.2	1.3	0.2	1.88	4.7	55.1	0.1	1.78	1.4	14.83	0.07	0.008	0.6	0.15
3783079	Drill Core	1.0	3.4	0.3	2.1	0.5	1.1	0.2	1.3	0.2	1.48	7.0	42.5	0.1	1.77	1.2	12.75	0.05	0.004	1.0	0.27
3783080	Rock Pulp	0.9	3.0	0.3	2.5	0.6	1.2	0.2	1.6	0.3	1.48	22.7	51.5	0.2	2.42	3.2	16.28	0.08	0.039	1.9	0.52
3783081	Drill Core	1.0	2.9	0.4	2.3	0.5	1.3	0.2	1.5	0.2	1.77	13.0	40.2	0.2	2.64	1.3	14.10	0.04	0.011	1.5	0.25
3783082	Drill Core	1.0	3.0	0.4	2.2	0.5	1.2	0.2	1.3	0.2	1.64	17.1	42.5	0.1	1.50	1.8	14.80	0.05	0.006	1.1	0.14
3783083	Drill Core	1.0	3.4	0.4	2.5	0.4	1.3	0.2	1.3	0.2	1.79	10.6	41.5	0.1	1.61	1.3	13.48	0.06	0.006	1.5	0.24
3783084	Drill Core	1.1	3.0	0.3	2.3	0.4	1.4	0.2	1.4	0.2	1.61	11.1	32.4	0.1	1.78	1.4	13.85	0.06	0.007	1.3	0.12
3783085	Drill Core	0.8	2.9	0.4	2.0	0.5	1.3	0.1	1.3	0.2	1.56	10.1	34.3	0.1	2.11	1.3	15.01	0.07	0.021	1.6	0.10
3783086	Drill Core	0.9	3.0	0.4	2.2	0.4	1.1	0.1	1.1	0.2	1.55	6.5	40.9	0.2	3.00	1.0	13.89	0.04	0.003	0.9	0.19
3783087	Drill Core	0.9	2.8	0.3	2.0	0.3	1.0	0.1	1.1	0.1	1.60	8.5	37.5	0.2	2.14	1.0	14.80	0.06	0.009	1.0	0.22
3783088	Drill Core	1.0	3.0	0.4	2.2	0.4	1.1	0.2	1.4	0.2	1.93	9.6	46.0	0.1	1.91	2.1	13.82	0.01	0.020	1.6	0.26
3783089	Drill Core	0.7	2.5	0.3	1.9	0.3	0.9	0.1	0.9	0.1	0.72	10.6	59.3	<0.1	1.13	1.6	14.85	0.02	<0.002	<0.3	0.22
3783090	Rock Pulp	0.6	1.9	0.3	2.1	0.5	1.3	0.3	1.5	0.2	1.52	2.5	26.5	0.4	4.76	0.3	11.60	0.01	<0.002	<0.3	0.06
3783091	Drill Core	0.8	2.7	0.3	1.8	0.3	0.9	0.1	0.8	0.1	0.74	13.7	51.6	<0.1	0.98	1.6	14.59	0.05	<0.002	<0.3	0.40
3783092	Drill Core	0.9	3.1	0.3	2.2	0.3	1.0	0.2	1.0	0.2	0.87	21.4	40.2	0.1	1.62	1.0	14.76	0.04	<0.002	<0.3	0.35
3783093	Drill Core	1.0	3.5	0.3	1.8	0.4	0.9	0.2	0.9	0.2	0.88	16.0	46.6	<0.1	1.36	1.1	14.18	0.06	<0.002	<0.3	0.38
3783094	Drill Core	0.9	2.6	0.3	2.0	0.3	0.9	0.1	0.9	0.2	1.17	7.5	64.7	<0.1	0.89	1.6	15.50	0.03	<0.002	<0.3	0.24
3783095	Drill Core	0.6	2.3	0.2	1.6	0.3	0.9	<0.1	0.8	0.1	0.67	9.8	65.8	<0.1	0.61	2.1	12.30	0.05	0.003	<0.3	0.89
3783096	Drill Core	0.6	1.8	0.2	1.7	0.3	0.7	0.1	0.8	0.1	0.60	19.4	29.3	<0.1	0.66	0.8	12.87	0.03	0.003	<0.3	0.25
3783097	Drill Core	0.5	1.9	0.2	1.6	0.2	0.8	<0.1	0.8	0.1	0.56	20.4	36.3	<0.1	0.66	1.0	13.39	0.04	<0.002	<0.3	0.31

This report supersedes all previous preliminary and final reports with this file number dated prior to the date on this certificate. Signature indicates final approval; preliminary reports are unsigned and should be used for reference only.

BUREAU VERITAS MINERAL LABORATORIES Canada

www.bureauveritas.com/um

Bureau Veritas Commodities Canada Ltd.

9050 Shaughnessy St Vancouver British Columbia V6P 6E5 Canada
PHONE (604) 253-3158

Client: **Kore Mining Ltd.**
Suite 1601 - 277 Thurlow St.
Vancouver British Columbia V6C 0C1 Canada

Project: GC
Report Date: February 16, 2021

CERTIFICATE OF ANALYSIS VAN20002930.1

		Method	MA250
		Analyte	Tl
		Unit	ppm
		MDL	0.05
3783068	Drill Core		0.41
3783069	Drill Core		0.07
3783070	Rock Pulp		0.15
3783071	Drill Core		0.13
3783072	Drill Core		0.38
3783073	Drill Core		0.55
3783074	Drill Core		0.48
3783075	Drill Core		0.65
3783076	Drill Core		0.52
3783077	Drill Core		0.72
3783078	Drill Core		0.75
3783079	Drill Core		0.52
3783080	Rock Pulp		0.63
3783081	Drill Core		0.50
3783082	Drill Core		0.58
3783083	Drill Core		0.50
3783084	Drill Core		0.47
3783085	Drill Core		0.48
3783086	Drill Core		0.56
3783087	Drill Core		0.53
3783088	Drill Core		0.61
3783089	Drill Core		0.78
3783090	Rock Pulp		0.14
3783091	Drill Core		0.65
3783092	Drill Core		0.43
3783093	Drill Core		0.52
3783094	Drill Core		0.78
3783095	Drill Core		0.66
3783096	Drill Core		0.34
3783097	Drill Core		0.44

This report supersedes all previous preliminary and final reports with this file number dated prior to the date on this certificate. Signature indicates final approval; preliminary reports are unsigned and should be used for reference only.

BUREAU VERITAS MINERAL LABORATORIES Canada

www.bureauveritas.com/um

Bureau Veritas Commodities Canada Ltd.

9050 Shaughnessy St Vancouver British Columbia V6P 6E5 Canada
PHONE (604) 253-3158

Client: **Kore Mining Ltd.**
Suite 1601 - 277 Thurlow St.
Vancouver British Columbia V6C 0C1 Canada

Project: GC
Report Date: February 16, 2021

CERTIFICATE OF ANALYSIS VAN20002930.1

Method		WGHT	FA450	MA250	MA250	MA250	MA250	MA250	MA250	MA250	MA250	MA250	MA250	MA250	MA250	MA250	MA250	MA250	MA250	MA250
Analyte		Wgt	Au	Mo	Cu	Pb	Zn	Ag	Ni	Co	Mn	Fe	As	U	Th	Sr	Cd	Sb	Bi	V	Ca
Unit		kg	ppm	ppm	ppm	ppm	ppm	ppb	ppm	ppm	ppm	%	ppm	ppm	ppm	ppm	ppm	ppm	ppm	ppm	%
MDL		0.01	0.005	0.05	0.1	0.02	0.2	20	0.1	0.2	1	0.01	0.2	0.1	0.1	1	0.02	0.02	0.04	1	0.01
3783098	Drill Core	3.49	0.023	0.61	54.0	4.14	64.1	157	8.1	19.8	963	5.01	170.0	0.3	1.7	340	0.13	0.28	<0.04	183	4.88
3783099	Drill Core	5.71	0.019	1.73	55.6	4.66	70.2	212	7.3	18.6	942	4.73	58.3	0.4	1.7	325	0.15	0.29	<0.04	179	4.67
3783100	Rock Pulp	0.07	0.145	3.39	9.0	10.17	75.0	358	21.0	4.5	233	1.01	84.1	2.9	7.5	156	0.73	51.76	0.07	119	13.06
3783101	Drill Core	1.66	0.321	1.23	39.6	3.84	50.0	312	4.3	12.1	642	3.60	1845.1	0.9	3.7	259	0.11	1.09	<0.04	113	3.80
3783102	Drill Core	3.17	0.012	14.05	119.3	5.44	79.2	341	6.2	20.1	1029	5.69	53.1	0.6	2.7	403	0.13	0.41	<0.04	194	3.96
3783103	Drill Core	2.57	0.010	1.96	11.7	3.75	28.3	144	1.9	4.2	260	1.50	44.4	1.2	5.0	195	0.06	0.39	<0.04	38	1.76
3783104	Drill Core	1.50	1.650	2.76	43.3	20.85	79.8	1702	9.2	17.0	732	4.49	5292.4	1.0	3.2	318	0.26	4.06	<0.04	139	3.16
3783105	Drill Core	1.33	0.083	2.90	57.4	5.94	65.8	583	8.7	16.5	862	4.22	388.4	0.8	3.2	337	0.13	1.36	<0.04	147	3.79
3783106	Drill Core	1.34	0.022	1.32	93.2	4.90	75.0	413	5.6	19.5	1222	5.67	68.2	0.5	2.7	239	0.30	0.46	<0.04	184	3.62
3783107	Drill Core	2.63	0.010	0.41	108.6	3.52	78.6	242	24.7	26.3	1085	6.05	87.9	0.5	2.3	261	0.11	0.33	<0.04	230	4.10
3783108	Drill Core	1.80	0.934	2.59	93.2	14.73	81.0	1465	8.1	18.8	1063	5.67	1233.6	0.8	2.7	289	0.30	1.98	<0.04	164	4.02
3783109	Drill Core	1.45	0.322	2.19	85.4	9.50	75.1	926	35.9	25.4	1081	5.35	547.8	1.0	2.9	362	0.31	1.40	<0.04	188	5.18
3783110	Rock Pulp	0.07	<0.005	4.11	17.8	2.77	35.5	<20	10.1	4.0	612	2.35	5.4	1.0	3.3	176	0.06	0.22	<0.04	31	1.48
3783111	Drill Core	2.55	0.026	2.01	151.4	6.43	101.6	371	14.8	24.4	1216	6.11	235.2	1.1	3.4	248	0.36	1.18	<0.04	231	4.04
3783112	Drill Core	1.74	0.010	1.46	110.1	5.85	90.6	669	10.9	21.1	1028	5.69	59.8	1.1	3.3	248	0.11	0.86	<0.04	220	3.73
3783113	Drill Core	1.52	0.493	1.01	84.1	7.22	168.4	502	14.7	20.0	965	5.37	1327.3	0.7	2.8	231	0.84	0.96	<0.04	211	4.11
3783114	Drill Core	3.23	0.036	1.05	126.1	5.98	93.6	625	21.0	25.9	1109	5.91	72.9	0.4	1.8	333	0.27	0.68	<0.04	243	5.35
3783115	Drill Core	1.57	1.477	1.37	85.7	4313.11	71.1	8324	17.0	23.1	1147	6.02	1592.1	0.5	2.1	354	0.45	5.60	1.56	217	5.18
3783116	Drill Core	3.23	0.020	1.45	143.4	10.36	89.4	1000	9.0	23.2	1071	5.94	128.3	0.6	2.6	312	0.22	0.60	<0.04	197	4.44
3783117	Drill Core	3.55	0.298	1.56	81.5	8.40	65.7	468	18.3	23.4	1188	5.27	980.4	0.4	1.6	307	0.16	1.02	<0.04	202	5.11
3783118	Drill Core	3.43	0.528	2.29	53.2	13.96	101.3	624	7.2	11.9	932	4.43	986.6	1.0	3.6	291	0.44	1.36	<0.04	102	3.44
3783119	Drill Core	2.68	0.313	0.69	79.4	5.47	62.1	698	31.4	26.2	1167	5.48	197.9	0.4	1.5	437	0.14	0.81	<0.04	214	5.66
3783120	Rock Pulp	0.07	1.058	14.03	871.3	4173.03	1069.5	83951	12.6	20.2	1043	4.10	34.1	1.2	3.5	474	9.17	75.02	0.40	164	4.55
3783121	Drill Core	3.25	0.323	1.98	70.9	13.07	72.5	755	14.1	19.7	813	4.40	445.9	1.5	10.2	332	0.25	3.31	0.37	169	3.92
3783122	Drill Core	2.90	0.959	1.41	100.9	25.77	70.4	1251	19.6	27.2	1195	6.05	1458.8	0.7	3.9	339	0.18	5.56	0.20	201	5.73
3783123	Drill Core	3.67	0.123	5.81	93.6	15.86	84.8	2500	21.1	23.3	978	5.60	292.0	2.5	3.1	214	0.45	3.62	0.13	212	4.22
3783124	Drill Core	1.21	0.354	4.02	115.6	16.80	68.1	1405	22.3	25.9	910	5.66	427.9	2.5	3.0	228	0.15	3.73	0.10	219	5.06
3783125	Drill Core	1.17	0.333	3.91	110.5	15.95	71.0	1218	24.0	26.1	921	5.41	422.6	2.4	2.7	233	0.15	4.32	<0.04	222	4.96
3783126	Drill Core	3.32	0.212	0.90	57.4	16.12	67.3	1101	14.2	19.8	950	4.32	647.4	0.7	3.4	359	0.21	3.71	<0.04	151	4.86
3783127	Drill Core	2.43	0.727	1.01	48.6	17.12	79.7	920	12.8	20.2	1097	4.81	1365.5	0.7	3.3	306	0.31	2.30	<0.04	153	4.18

This report supersedes all previous preliminary and final reports with this file number dated prior to the date on this certificate. Signature indicates final approval; preliminary reports are unsigned and should be used for reference only.

BUREAU VERITAS MINERAL LABORATORIES Canada

www.bureauveritas.com/um

Bureau Veritas Commodities Canada Ltd.

9050 Shaughnessy St Vancouver British Columbia V6P 6E5 Canada
PHONE (604) 253-3158

Client: **Kore Mining Ltd.**
Suite 1601 - 277 Thurlow St.
Vancouver British Columbia V6C 0C1 Canada

Project: GC
Report Date: February 16, 2021

CERTIFICATE OF ANALYSIS VAN20002930.1

Method		MA250	MA250	MA250	MA250	MA250	MA250	MA250	MA250	MA250	MA250	MA250	MA250	MA250	MA250	MA250	MA250	MA250	MA250	MA250	MA250
Analyte		P	La	Cr	Mg	Ba	Ti	Al	Na	K	W	Zr	Sn	Be	Sc	S	Y	Ce	Pr	Nd	Sm
Unit		%	ppm	ppm	%	ppm	%	%	%	%	ppm	ppm	ppm	ppm	ppm	%	ppm	ppm	ppm	ppm	ppm
MDL		0.001	0.1	1	0.01	1	0.001	0.01	0.001	0.01	0.1	0.2	0.1	1	0.1	0.04	0.1	0.02	0.1	0.1	0.1
3783098	Drill Core	0.053	5.6	11	2.18	382	0.187	7.48	2.745	1.05	3.0	22.5	0.4	<1	22.3	0.45	8.4	12.80	1.7	8.0	1.8
3783099	Drill Core	0.057	6.5	10	1.98	286	0.188	7.60	3.053	0.87	2.9	26.7	0.4	<1	23.0	0.42	8.0	14.96	2.1	9.7	2.3
3783100	Rock Pulp	0.027	19.9	21	3.46	429	0.101	3.32	0.129	1.09	21.2	32.9	0.7	1	4.5	<0.04	14.2	37.84	4.6	16.7	3.5
3783101	Drill Core	0.048	8.8	7	1.17	511	0.165	7.23	2.310	1.90	9.4	48.9	0.5	<1	13.7	0.61	7.2	18.69	2.2	9.9	2.1
3783102	Drill Core	0.095	10.5	8	1.50	600	0.234	7.07	2.563	0.92	6.8	33.8	0.4	<1	21.1	0.14	9.7	24.33	3.0	13.5	3.3
3783103	Drill Core	0.023	11.3	7	0.38	384	0.099	5.33	2.610	0.71	5.3	67.0	0.2	<1	4.5	0.28	7.2	23.79	2.6	10.1	2.1
3783104	Drill Core	0.068	10.2	14	1.55	237	0.194	6.82	1.145	1.74	12.5	37.6	0.4	1	18.3	0.68	8.8	22.61	2.7	12.4	2.8
3783105	Drill Core	0.065	10.0	13	1.67	704	0.197	6.75	1.253	1.76	10.5	37.5	0.5	<1	17.5	0.35	9.0	22.58	2.9	12.7	2.9
3783106	Drill Core	0.098	11.5	6	1.42	460	0.240	6.69	1.758	2.06	15.0	27.9	0.3	<1	22.9	0.28	8.6	27.03	3.6	15.7	4.0
3783107	Drill Core	0.087	12.6	53	2.93	771	0.180	7.13	1.650	1.36	1.8	25.3	0.2	<1	27.3	0.42	8.8	27.42	3.5	15.5	3.7
3783108	Drill Core	0.096	12.3	10	1.37	137	0.246	6.57	1.065	2.15	18.1	33.3	0.2	<1	20.5	1.12	9.4	27.32	3.5	17.2	3.4
3783109	Drill Core	0.106	12.0	105	2.42	525	0.176	6.36	1.044	1.81	8.3	30.5	0.1	<1	27.0	0.75	9.0	24.70	3.3	13.3	3.3
3783110	Rock Pulp	0.037	11.0	16	0.43	715	0.166	6.31	2.928	1.46	0.5	44.8	2.0	<1	5.6	<0.04	13.3	21.37	2.4	9.7	1.6
3783111	Drill Core	0.100	13.6	18	1.65	811	0.364	7.06	1.560	1.76	6.3	49.8	0.5	<1	25.4	0.45	10.1	30.57	4.1	18.3	3.8
3783112	Drill Core	0.092	13.7	12	1.57	427	0.336	7.19	1.954	1.00	7.0	42.1	0.5	<1	23.5	0.63	9.7	30.21	4.1	17.9	3.7
3783113	Drill Core	0.085	10.7	19	1.49	288	0.205	6.61	1.315	2.17	7.9	39.9	0.4	<1	21.0	0.85	7.8	24.28	3.2	14.1	3.5
3783114	Drill Core	0.075	8.5	32	2.01	286	0.239	7.26	1.275	1.45	9.0	24.2	0.1	1	26.3	0.35	6.9	19.49	2.6	12.2	2.8
3783115	Drill Core	0.081	10.5	18	1.98	396	0.219	7.06	0.984	1.80	11.3	25.9	<0.1	1	24.0	0.78	8.4	23.70	3.1	13.8	3.2
3783116	Drill Core	0.107	10.8	9	1.79	364	0.219	7.17	1.584	1.53	9.9	35.2	0.6	1	25.8	0.47	8.7	25.69	3.4	15.5	4.1
3783117	Drill Core	0.075	6.3	31	1.76	398	0.206	7.04	1.489	2.42	11.4	26.0	0.3	<1	24.9	0.73	7.2	16.61	2.0	9.8	2.1
3783118	Drill Core	0.093	16.1	10	1.10	106	0.190	6.38	2.421	1.40	12.9	46.5	0.4	<1	16.2	1.34	10.1	34.74	4.3	19.3	4.3
3783119	Drill Core	0.078	7.2	89	2.51	803	0.188	7.05	1.131	2.06	9.9	16.7	<0.1	<1	28.6	0.42	7.0	15.79	2.1	9.3	2.4
3783120	Rock Pulp	0.103	8.7	23	1.77	374	0.290	7.63	2.140	1.49	5.3	40.8	0.8	<1	15.2	0.90	13.1	18.43	2.3	9.8	2.2
3783121	Drill Core	0.063	12.6	22	1.44	260	0.213	7.33	0.807	1.94	13.4	48.7	1.9	<1	19.5	0.85	8.4	24.76	3.3	12.3	2.5
3783122	Drill Core	0.073	13.4	33	2.36	212	0.258	6.85	1.358	2.25	12.1	25.7	1.2	1	23.6	1.06	9.1	26.51	3.4	16.0	3.4
3783123	Drill Core	0.082	8.6	29	1.71	59	0.206	7.17	0.874	2.99	7.6	64.0	1.2	<1	21.1	2.72	10.5	20.17	2.9	12.4	3.0
3783124	Drill Core	0.082	10.2	28	1.56	67	0.219	7.34	0.276	3.03	11.2	55.8	0.9	1	20.6	3.06	11.1	22.69	3.2	13.9	3.3
3783125	Drill Core	0.085	8.9	32	1.56	61	0.227	7.09	0.280	3.08	13.2	55.8	0.8	1	20.3	2.65	10.6	19.73	2.8	12.6	3.0
3783126	Drill Core	0.060	9.3	26	1.76	166	0.206	6.67	0.996	1.82	15.9	40.6	0.6	2	18.0	1.14	9.4	17.66	2.4	10.9	2.4
3783127	Drill Core	0.055	9.4	17	1.70	115	0.211	6.85	2.086	1.90	15.9	42.2	0.6	2	19.4	1.66	9.0	19.04	2.7	11.3	2.6

This report supersedes all previous preliminary and final reports with this file number dated prior to the date on this certificate. Signature indicates final approval; preliminary reports are unsigned and should be used for reference only.

BUREAU VERITAS MINERAL LABORATORIES Canada

www.bureauveritas.com/um

Bureau Veritas Commodities Canada Ltd.

9050 Shaughnessy St Vancouver British Columbia V6P 6E5 Canada
PHONE (604) 253-3158

Client: **Kore Mining Ltd.**
Suite 1601 - 277 Thurlow St.
Vancouver British Columbia V6C 0C1 Canada

Project: GC
Report Date: February 16, 2021

CERTIFICATE OF ANALYSIS VAN20002930.1

Method		MA250	MA250	MA250	MA250	MA250	MA250	MA250	MA250	MA250	MA250	MA250	MA250	MA250	MA250	MA250	MA250	MA250	MA250	MA250	MA250
Analyte		Eu	Gd	Tb	Dy	Ho	Er	Tm	Yb	Lu	Hf	Li	Rb	Ta	Nb	Cs	Ga	In	Re	Se	Te
Unit		ppm	ppm	ppm	ppm	ppm	ppm	ppm	ppm	ppm	ppm	ppm	ppm	ppm	ppm	ppm	ppm	ppm	ppm	ppm	ppm
MDL		0.1	0.1	0.1	0.1	0.1	0.1	0.1	0.1	0.1	0.02	0.1	0.1	0.1	0.04	0.1	0.02	0.01	0.002	0.3	0.05
3783098	Drill Core	0.6	2.3	0.2	1.8	0.3	1.0	0.1	0.9	0.1	0.71	16.8	32.0	<0.1	1.00	0.7	13.44	0.03	<0.002	<0.3	0.21
3783099	Drill Core	0.8	2.4	0.3	1.7	0.3	0.9	0.1	1.0	0.1	0.79	17.3	27.2	<0.1	0.96	0.7	14.32	0.05	<0.002	<0.3	0.21
3783100	Rock Pulp	0.6	3.1	0.3	2.2	0.4	1.4	0.2	1.3	0.2	1.01	17.8	42.4	0.2	2.99	2.2	7.41	<0.01	0.003	<0.3	1.60
3783101	Drill Core	0.6	2.1	0.2	1.5	0.3	0.9	0.1	1.1	0.2	1.56	3.7	58.4	0.1	1.68	1.4	13.97	0.02	0.006	<0.3	0.19
3783102	Drill Core	0.9	3.0	0.3	2.2	0.3	1.0	0.1	1.1	0.1	0.94	12.9	30.6	0.1	1.51	0.9	14.12	0.05	<0.002	<0.3	0.18
3783103	Drill Core	0.5	1.4	0.2	1.2	0.3	0.7	0.1	1.1	0.2	1.83	4.7	20.3	0.2	1.86	0.6	7.40	0.01	<0.002	<0.3	0.06
3783104	Drill Core	0.8	2.4	0.2	1.8	0.3	1.0	0.1	1.1	0.2	1.03	9.0	54.5	0.1	1.46	4.9	13.12	0.03	<0.002	0.4	0.17
3783105	Drill Core	0.8	2.4	0.3	1.6	0.4	0.9	0.1	1.1	0.2	1.12	8.6	49.2	0.1	1.57	3.9	13.96	0.04	0.004	<0.3	0.23
3783106	Drill Core	1.1	3.6	0.4	1.9	0.3	0.9	0.1	0.9	0.1	0.90	1.8	67.8	<0.1	1.47	1.4	15.26	0.07	<0.002	<0.3	0.16
3783107	Drill Core	0.9	2.9	0.2	1.8	0.3	1.1	0.1	0.9	0.1	0.94	20.1	46.9	<0.1	0.98	1.1	13.55	0.03	0.003	<0.3	0.39
3783108	Drill Core	1.0	3.2	0.3	2.2	0.4	0.9	0.2	1.1	0.2	0.95	3.9	71.8	0.1	1.47	3.1	15.51	0.05	0.007	0.7	0.19
3783109	Drill Core	0.9	2.9	0.3	1.6	0.4	1.0	0.1	1.1	0.1	0.92	7.4	59.7	<0.1	1.13	3.5	13.22	0.05	0.003	0.5	0.42
3783110	Rock Pulp	0.5	2.1	0.3	2.4	0.4	1.5	0.2	1.7	0.2	1.39	2.7	28.4	0.3	4.49	0.3	11.60	0.02	<0.002	<0.3	<0.05
3783111	Drill Core	1.1	3.8	0.3	2.3	0.4	1.2	0.1	1.4	0.2	1.52	19.8	42.5	0.1	2.06	1.5	15.32	0.08	0.005	0.6	0.25
3783112	Drill Core	1.1	3.7	0.4	2.3	0.4	1.2	0.2	1.4	0.2	1.12	25.3	24.7	0.2	2.42	1.1	14.78	0.05	0.007	0.6	0.21
3783113	Drill Core	0.8	3.2	0.3	1.8	0.3	1.0	0.1	1.1	0.2	1.20	4.4	62.5	<0.1	1.51	1.6	14.75	0.07	0.002	0.5	0.30
3783114	Drill Core	0.9	2.8	0.3	1.7	0.3	0.9	0.1	0.8	0.1	0.74	15.9	48.1	<0.1	1.05	1.0	15.39	0.05	<0.002	<0.3	0.34
3783115	Drill Core	0.9	2.7	0.3	2.1	0.3	0.8	0.1	1.0	0.2	0.88	10.8	66.0	<0.1	1.02	1.6	13.99	0.05	<0.002	3.2	0.45
3783116	Drill Core	1.0	3.4	0.4	2.0	0.3	1.1	0.2	1.4	0.2	1.14	14.9	43.5	<0.1	1.23	1.2	14.74	0.06	0.003	0.6	0.22
3783117	Drill Core	0.8	2.3	0.3	1.7	0.3	0.9	0.1	1.1	0.1	0.78	3.8	63.1	<0.1	0.96	2.0	16.38	0.04	<0.002	0.4	0.23
3783118	Drill Core	1.1	3.8	0.4	2.1	0.4	1.2	0.1	1.2	0.2	1.32	4.0	46.6	0.1	2.02	1.8	13.22	0.06	0.004	0.5	0.11
3783119	Drill Core	0.8	2.2	0.2	1.6	0.2	0.7	0.1	0.8	<0.1	0.48	3.9	77.0	<0.1	0.74	2.1	13.17	0.02	<0.002	0.3	0.37
3783120	Rock Pulp	0.7	2.6	0.3	2.3	0.5	1.5	0.3	1.7	0.2	1.33	23.5	48.2	0.2	2.17	3.0	16.13	0.09	0.047	1.4	0.55
3783121	Drill Core	0.8	2.5	0.5	1.5	0.3	1.1	0.2	1.1	0.2	1.55	18.8	57.1	0.1	2.29	5.7	14.00	0.06	0.007	0.3	0.17
3783122	Drill Core	1.0	3.2	0.3	1.9	0.3	1.0	0.1	1.0	0.2	0.89	10.6	74.8	0.1	1.82	1.7	14.09	0.04	<0.002	0.6	0.52
3783123	Drill Core	0.9	3.0	0.4	2.6	0.5	1.4	0.2	1.4	0.2	1.85	7.3	68.0	0.1	1.49	2.6	14.45	0.04	0.008	0.9	0.13
3783124	Drill Core	0.9	2.8	0.4	2.4	0.5	1.3	0.2	1.5	0.2	1.65	17.2	75.6	0.1	1.52	4.5	14.41	0.05	0.006	0.6	0.12
3783125	Drill Core	0.9	2.7	0.4	2.4	0.4	1.2	0.2	1.3	0.2	1.58	16.3	58.6	0.1	1.52	4.7	14.68	0.02	0.010	0.5	0.09
3783126	Drill Core	0.7	2.4	0.3	1.9	0.4	1.2	0.2	1.2	0.2	1.20	52.1	48.4	0.1	1.57	5.0	13.16	0.02	<0.002	0.4	0.19
3783127	Drill Core	0.8	2.6	0.3	2.0	0.4	1.0	0.2	1.1	0.2	1.33	8.8	57.0	0.1	1.53	2.6	13.86	0.04	0.003	0.3	0.17

This report supersedes all previous preliminary and final reports with this file number dated prior to the date on this certificate. Signature indicates final approval; preliminary reports are unsigned and should be used for reference only.

BUREAU VERITAS MINERAL LABORATORIES Canada

www.bureauveritas.com/um

Bureau Veritas Commodities Canada Ltd.

9050 Shaughnessy St Vancouver British Columbia V6P 6E5 Canada
PHONE (604) 253-3158

Client: **Kore Mining Ltd.**
Suite 1601 - 277 Thurlow St.
Vancouver British Columbia V6C 0C1 Canada

Project: GC
Report Date: February 16, 2021

CERTIFICATE OF ANALYSIS VAN20002930.1

		Method	MA250
		Analyte	Tl
		Unit	ppm
		MDL	0.05
3783098	Drill Core		0.35
3783099	Drill Core		0.31
3783100	Rock Pulp		0.68
3783101	Drill Core		0.62
3783102	Drill Core		0.35
3783103	Drill Core		0.17
3783104	Drill Core		0.51
3783105	Drill Core		0.49
3783106	Drill Core		0.66
3783107	Drill Core		0.46
3783108	Drill Core		0.68
3783109	Drill Core		0.52
3783110	Rock Pulp		0.12
3783111	Drill Core		0.43
3783112	Drill Core		0.27
3783113	Drill Core		0.69
3783114	Drill Core		0.52
3783115	Drill Core		0.62
3783116	Drill Core		0.53
3783117	Drill Core		0.77
3783118	Drill Core		0.45
3783119	Drill Core		0.76
3783120	Rock Pulp		0.59
3783121	Drill Core		0.60
3783122	Drill Core		0.70
3783123	Drill Core		0.81
3783124	Drill Core		0.85
3783125	Drill Core		0.88
3783126	Drill Core		0.55
3783127	Drill Core		0.61

This report supersedes all previous preliminary and final reports with this file number dated prior to the date on this certificate. Signature indicates final approval; preliminary reports are unsigned and should be used for reference only.

BUREAU VERITAS MINERAL LABORATORIES Canada

www.bureauveritas.com/um

Bureau Veritas Commodities Canada Ltd.

9050 Shaughnessy St Vancouver British Columbia V6P 6E5 Canada
PHONE (604) 253-3158

Client: **Kore Mining Ltd.**
Suite 1601 - 277 Thurlow St.
Vancouver British Columbia V6C 0C1 Canada

Project: GC
Report Date: February 16, 2021

CERTIFICATE OF ANALYSIS VAN20002930.1

Method		WGHT	FA450	MA250	MA250	MA250	MA250	MA250	MA250	MA250	MA250	MA250	MA250	MA250	MA250	MA250	MA250	MA250	MA250	MA250
Analyte		Wgt	Au	Mo	Cu	Pb	Zn	Ag	Ni	Co	Mn	Fe	As	U	Th	Sr	Cd	Sb	Bi	V	Ca
Unit		kg	ppm	ppm	ppm	ppm	ppm	ppb	ppm	ppm	ppm	%	ppm	ppm	ppm	ppm	ppm	ppm	ppm	ppm	%
MDL		0.01	0.005	0.05	0.1	0.02	0.2	20	0.1	0.2	1	0.01	0.2	0.1	0.1	1	0.02	0.02	0.04	1	0.01
3783128	Drill Core	1.83	0.081	0.79	60.2	10.79	87.0	1060	353.6	40.9	1025	4.78	510.0	0.6	1.8	402	0.16	7.04	<0.04	160	5.90
3783129	Drill Core	5.19	0.005	0.46	53.6	3.94	81.5	2966	11.4	23.4	1139	5.17	37.3	0.4	1.7	272	0.10	3.54	<0.04	187	5.66
3783130	Rock Pulp	0.07	<0.005	4.50	17.4	3.12	37.4	<20	11.6	4.4	678	2.55	5.6	1.2	3.4	184	<0.02	0.25	<0.04	33	1.56
3783131	Drill Core	4.59	0.046	0.34	39.2	2.95	62.1	156	10.1	21.3	998	4.79	46.3	0.4	1.7	258	0.06	0.65	<0.04	168	5.36
3783132	Drill Core	3.99	0.399	0.97	50.1	5.68	65.0	469	8.4	18.6	1135	4.62	145.5	0.8	2.3	390	0.10	1.41	<0.04	156	5.17
3783133	Drill Core	2.24	5.341	1.26	135.6	30.09	94.8	1925	8.7	25.0	1163	5.59	719.3	0.6	2.5	436	0.25	4.22	0.08	211	5.68
3783134	Drill Core	3.75	0.379	2.60	75.7	45.91	116.7	2093	15.1	17.5	763	4.23	535.2	1.3	3.8	338	0.67	8.04	0.05	155	3.53
3783135	Drill Core	4.21	0.115	0.21	38.6	11.34	65.7	2673	7.6	11.2	732	3.02	44.5	1.0	3.5	241	0.12	5.33	<0.04	96	4.46
3783136	Drill Core	3.31	0.097	0.17	17.9	64.85	116.9	996	3.4	8.8	412	2.18	1154.2	2.1	6.4	214	0.35	3.30	0.10	49	2.76
3783137	Drill Core	2.49	0.038	0.24	24.7	5.68	47.7	2080	3.3	8.7	713	2.72	50.7	1.6	5.3	233	0.15	3.33	<0.04	72	3.00
3783138	Drill Core	1.90	0.152	0.37	25.9	7.46	54.7	2029	4.1	12.3	805	3.31	256.5	0.7	2.5	281	0.13	3.21	<0.04	114	3.67
3783139	Drill Core	4.24	0.027	0.23	20.2	23.36	45.8	305	3.0	8.0	664	2.63	41.1	1.1	3.9	217	0.09	1.17	<0.04	72	3.00
3783140	Rock Pulp	0.07	0.152	3.67	8.6	10.22	73.5	320	23.8	4.4	229	0.98	84.0	3.0	7.3	155	0.70	43.48	0.05	120	13.35
3783141	Drill Core	2.78	0.027	0.41	32.7	3.41	59.9	401	3.6	13.1	889	3.73	58.1	0.3	1.3	266	0.15	1.11	<0.04	122	4.02
3783142	Drill Core	4.86	0.021	0.49	33.6	3.28	66.6	181	4.5	13.3	842	3.85	27.4	0.3	1.0	255	0.07	0.40	<0.04	132	3.58
3783143	Drill Core	4.28	0.029	0.40	30.3	3.35	63.9	151	3.9	12.4	849	3.81	54.3	0.3	1.2	243	0.05	0.59	<0.04	121	3.50
3783144	Drill Core	2.32	0.980	0.42	26.7	5.60	55.0	314	4.7	13.3	898	3.90	166.0	0.3	1.1	264	0.11	1.04	<0.04	125	3.85
3783145	Drill Core	1.84	0.762	0.30	27.5	5.48	55.4	937	4.5	14.4	913	4.07	204.0	0.3	1.2	272	0.10	1.33	<0.04	130	3.97
3783146	Drill Core	4.19	0.082	0.42	24.7	4.60	54.9	228	3.9	12.8	927	3.78	59.1	0.3	1.3	249	0.13	1.17	<0.04	123	4.35
3783147	Drill Core	4.15	0.051	0.45	32.5	3.89	63.8	260	4.4	14.6	941	4.11	48.2	0.3	1.0	275	0.12	0.60	<0.04	135	3.49
3783148	Drill Core	3.55	0.953	0.40	25.4	4.43	61.2	330	4.4	12.7	1004	3.93	202.5	0.5	1.8	278	0.11	0.52	<0.04	133	3.98
3783149	Drill Core	1.02	0.063	0.38	21.2	3.73	39.3	255	4.3	12.7	955	3.30	97.0	0.6	2.0	269	0.13	0.83	<0.04	112	3.86
3783150	Rock Pulp	0.07	<0.005	4.47	17.8	3.05	34.9	<20	11.5	4.4	661	2.49	3.5	1.1	3.3	181	<0.02	0.26	<0.04	33	1.54
3783151	Drill Core	3.98	0.144	0.25	40.0	6.45	59.8	291	3.9	10.0	813	3.06	73.3	0.9	3.3	251	0.12	0.56	<0.04	92	3.36
3783152	Drill Core	2.40	0.108	0.22	25.7	10.13	60.3	208	3.9	10.0	813	3.07	51.7	0.8	3.0	278	0.10	0.64	<0.04	99	3.38
3783153	Drill Core	1.22	0.356	0.30	51.4	7.82	140.9	554	23.1	17.3	941	3.51	70.0	1.2	3.8	317	0.36	1.16	<0.04	106	4.13
3783154	Drill Core	2.54	0.047	0.21	21.5	4.31	46.9	206	3.7	9.1	757	2.85	31.3	1.0	3.9	258	0.08	0.75	<0.04	79	3.42
3783155	Drill Core	1.76	0.033	0.29	23.8	17.66	63.8	868	17.9	16.0	954	3.66	80.9	1.1	3.8	305	0.12	1.57	<0.04	125	5.01
3783156	Drill Core	3.23	0.022	0.31	29.4	12.75	36.8	362	3.7	7.5	620	2.51	40.3	1.5	4.1	218	0.08	1.06	0.07	60	2.76
3783157	Drill Core	3.83	0.046	0.25	19.4	23.50	46.4	1333	2.4	5.2	505	1.99	22.5	1.8	5.0	191	0.11	2.54	0.05	47	2.25

This report supersedes all previous preliminary and final reports with this file number dated prior to the date on this certificate. Signature indicates final approval; preliminary reports are unsigned and should be used for reference only.

BUREAU VERITAS MINERAL LABORATORIES Canada

www.bureauveritas.com/um

Bureau Veritas Commodities Canada Ltd.

9050 Shaughnessy St Vancouver British Columbia V6P 6E5 Canada
PHONE (604) 253-3158

Client: **Kore Mining Ltd.**
Suite 1601 - 277 Thurlow St.
Vancouver British Columbia V6C 0C1 Canada

Project: GC
Report Date: February 16, 2021

CERTIFICATE OF ANALYSIS VAN20002930.1

Method		MA250	MA250	MA250	MA250	MA250	MA250	MA250	MA250	MA250	MA250	MA250	MA250	MA250	MA250	MA250	MA250	MA250	MA250	MA250	MA250
Analyte		P	La	Cr	Mg	Ba	Ti	Al	Na	K	W	Zr	Sn	Be	Sc	S	Y	Ce	Pr	Nd	Sm
Unit		%	ppm	ppm	%	ppm	%	%	%	%	ppm	ppm	ppm	ppm	ppm	%	ppm	ppm	ppm	ppm	ppm
MDL		0.001	0.1	1	0.01	1	0.001	0.01	0.001	0.01	0.1	0.2	0.1	1	0.1	0.04	0.1	0.02	0.1	0.1	0.1
3783128	Drill Core	0.047	7.1	470	3.96	665	0.148	5.08	0.397	1.17	8.2	17.3	0.3	<1	22.3	0.36	7.6	14.26	1.8	8.5	2.1
3783129	Drill Core	0.062	6.0	16	1.96	134	0.340	7.45	1.503	1.24	5.3	23.7	0.4	1	21.0	0.08	9.2	13.05	1.9	8.4	2.4
3783130	Rock Pulp	0.038	11.0	18	0.47	748	0.190	6.54	3.058	1.49	0.5	46.2	1.8	<1	5.8	0.04	13.5	21.72	2.4	9.2	2.1
3783131	Drill Core	0.054	5.9	15	1.83	235	0.280	7.63	1.298	1.49	5.3	24.8	0.3	<1	20.5	0.14	9.5	13.22	1.8	8.5	2.3
3783132	Drill Core	0.066	8.1	11	1.58	589	0.261	7.21	0.978	1.84	7.9	38.2	0.3	1	18.3	0.44	10.0	17.66	2.4	10.9	2.9
3783133	Drill Core	0.101	11.1	9	1.56	492	0.309	7.23	1.203	2.06	16.5	30.9	0.7	2	21.6	0.75	11.6	21.34	3.5	14.7	3.6
3783134	Drill Core	0.077	13.0	22	1.28	96	0.241	7.06	0.411	1.92	18.9	47.5	0.5	1	16.4	1.32	11.7	27.16	3.5	15.0	3.2
3783135	Drill Core	0.043	9.7	14	0.91	416	0.157	6.17	0.993	1.81	6.6	40.3	<0.1	<1	11.5	0.38	8.7	18.34	2.3	9.5	2.2
3783136	Drill Core	0.027	13.3	5	0.51	194	0.123	6.32	0.762	2.05	6.8	70.2	0.3	<1	6.7	0.75	8.7	26.94	3.2	11.9	2.5
3783137	Drill Core	0.038	11.7	6	0.83	527	0.153	6.84	0.937	1.83	9.6	61.5	0.4	<1	9.5	0.31	8.2	24.14	3.0	12.1	2.7
3783138	Drill Core	0.054	7.6	9	1.00	300	0.171	6.91	1.681	1.80	15.0	35.2	0.1	<1	12.7	0.66	6.7	15.80	2.0	8.9	2.1
3783139	Drill Core	0.034	8.0	6	0.79	500	0.121	6.15	1.010	1.72	7.0	45.5	0.2	1	9.0	0.38	6.8	17.01	2.2	8.1	2.0
3783140	Rock Pulp	0.026	21.3	24	3.39	431	0.113	3.25	0.123	1.08	19.5	30.7	0.3	<1	4.2	<0.04	14.5	37.69	4.4	17.5	3.2
3783141	Drill Core	0.060	4.6	7	1.26	514	0.159	7.43	2.153	1.88	7.7	19.3	0.1	1	13.7	0.25	6.2	10.34	1.2	5.6	1.3
3783142	Drill Core	0.057	3.9	7	1.21	479	0.142	7.19	2.925	1.40	3.9	20.8	<0.1	<1	13.9	0.15	5.2	9.08	1.3	5.4	1.3
3783143	Drill Core	0.061	4.2	7	1.20	425	0.210	7.36	2.991	1.45	6.0	18.7	<0.1	<1	13.3	0.23	5.4	10.00	1.2	5.9	1.4
3783144	Drill Core	0.059	3.1	7	1.19	287	0.261	6.79	2.981	1.61	18.2	18.9	0.1	1	12.6	0.82	5.4	7.97	0.9	4.5	1.3
3783145	Drill Core	0.064	3.9	7	1.24	297	0.273	7.67	3.023	1.67	17.5	18.9	0.1	1	14.6	0.89	6.1	9.91	1.0	5.1	1.6
3783146	Drill Core	0.063	4.8	6	1.25	401	0.236	7.54	2.966	1.55	10.2	18.6	0.2	1	14.4	0.44	6.2	11.52	1.3	6.1	1.7
3783147	Drill Core	0.063	3.9	7	1.28	434	0.199	7.31	3.005	1.44	5.3	19.5	0.2	<1	14.1	0.23	5.5	9.37	1.1	5.7	1.4
3783148	Drill Core	0.055	6.0	8	1.16	464	0.177	6.93	1.994	1.74	7.5	25.1	<0.1	<1	13.1	0.37	6.8	13.51	1.7	7.4	1.5
3783149	Drill Core	0.045	5.6	6	1.07	474	0.190	6.69	1.563	1.68	8.8	30.2	0.1	1	13.2	0.28	6.4	12.36	1.5	6.7	1.4
3783150	Rock Pulp	0.038	11.2	17	0.46	737	0.184	6.56	3.008	1.50	0.6	46.3	1.6	<1	6.2	0.04	13.7	22.14	2.6	9.7	2.0
3783151	Drill Core	0.043	8.2	6	0.89	496	0.159	6.93	1.818	1.77	6.3	43.2	0.3	1	11.2	0.30	6.9	18.26	2.1	8.3	1.9
3783152	Drill Core	0.040	7.5	6	0.92	448	0.138	7.04	1.844	1.61	5.7	38.6	<0.1	<1	11.7	0.36	6.9	16.09	2.0	7.6	2.1
3783153	Drill Core	0.052	8.3	73	1.47	451	0.124	6.44	0.940	1.70	6.8	42.4	<0.1	1	17.3	0.18	8.6	18.26	2.3	9.9	2.2
3783154	Drill Core	0.039	8.6	6	0.98	469	0.148	6.69	1.572	1.70	7.1	47.1	0.1	2	10.6	0.27	7.0	18.17	2.3	9.5	2.1
3783155	Drill Core	0.054	11.3	54	1.45	454	0.139	6.31	0.883	1.87	8.7	45.5	0.1	1	16.7	0.46	9.5	21.42	2.6	11.8	2.5
3783156	Drill Core	0.029	11.9	7	0.83	555	0.158	6.48	1.160	1.97	7.6	67.0	0.8	1	8.2	0.29	8.5	26.11	3.0	11.7	2.5
3783157	Drill Core	0.024	13.4	7	0.59	528	0.120	6.11	1.168	1.99	4.7	79.3	0.9	1	6.0	0.14	8.4	28.42	3.2	12.5	2.5

This report supersedes all previous preliminary and final reports with this file number dated prior to the date on this certificate. Signature indicates final approval; preliminary reports are unsigned and should be used for reference only.

BUREAU VERITAS MINERAL LABORATORIES Canada

www.bureauveritas.com/um

Bureau Veritas Commodities Canada Ltd.

9050 Shaughnessy St Vancouver British Columbia V6P 6E5 Canada
PHONE (604) 253-3158

Client: **Kore Mining Ltd.**
Suite 1601 - 277 Thurlow St.
Vancouver British Columbia V6C 0C1 Canada

Project: GC
Report Date: February 16, 2021

CERTIFICATE OF ANALYSIS VAN20002930.1

Method		MA250	MA250	MA250	MA250	MA250	MA250	MA250	MA250	MA250	MA250	MA250	MA250	MA250	MA250	MA250	MA250	MA250	MA250	MA250	MA250
Analyte		Eu	Gd	Tb	Dy	Ho	Er	Tm	Yb	Lu	Hf	Li	Rb	Ta	Nb	Cs	Ga	In	Re	Se	Te
Unit		ppm	ppm	ppm	ppm	ppm	ppm	ppm	ppm	ppm	ppm	ppm	ppm	ppm	ppm	ppm	ppm	ppm	ppm	ppm	ppm
MDL		0.1	0.1	0.1	0.1	0.1	0.1	0.1	0.1	0.1	0.02	0.1	0.1	0.1	0.04	0.1	0.02	0.01	0.002	0.3	0.05
3783128	Drill Core	0.6	2.1	0.2	1.6	0.3	1.0	0.1	0.9	0.1	0.51	36.6	43.3	<0.1	0.71	6.0	9.96	0.03	0.002	<0.3	0.83
3783129	Drill Core	0.8	1.9	0.2	1.7	0.4	1.0	0.2	1.2	0.2	0.77	19.9	38.3	0.1	1.39	3.1	15.12	0.05	<0.002	<0.3	0.36
3783130	Rock Pulp	0.6	2.2	0.3	2.6	0.5	1.7	0.3	1.9	0.3	1.44	2.6	28.5	0.3	4.68	0.4	11.90	<0.01	0.002	<0.3	0.05
3783131	Drill Core	0.7	1.8	0.2	2.1	0.4	1.1	0.2	1.2	0.2	0.62	16.8	39.8	<0.1	1.16	2.9	15.07	<0.01	<0.002	<0.3	0.23
3783132	Drill Core	0.9	2.7	0.3	2.5	0.4	1.3	0.2	1.3	0.2	1.14	40.9	45.1	0.1	1.40	5.9	14.39	0.02	<0.002	<0.3	0.16
3783133	Drill Core	1.1	3.1	0.4	2.5	0.5	1.3	0.2	1.1	0.2	0.82	11.0	63.5	<0.1	1.77	7.4	15.29	0.05	<0.002	<0.3	0.32
3783134	Drill Core	1.0	3.1	0.3	2.7	0.5	1.3	0.2	1.4	0.2	1.44	20.2	54.7	0.1	1.92	10.8	13.83	0.03	0.004	0.6	0.21
3783135	Drill Core	0.7	1.8	0.2	1.7	0.3	1.0	0.2	1.2	0.2	1.54	6.8	50.7	0.1	1.35	2.8	12.53	0.03	<0.002	<0.3	0.22
3783136	Drill Core	0.6	2.1	0.2	1.5	0.4	1.2	0.1	1.4	0.3	2.32	8.3	52.4	0.2	2.43	3.6	11.81	0.03	<0.002	0.5	0.10
3783137	Drill Core	0.7	2.2	0.2	1.7	0.3	0.9	0.2	1.4	0.2	2.03	11.1	48.7	0.2	2.13	2.9	12.84	<0.01	<0.002	<0.3	0.08
3783138	Drill Core	0.6	1.7	0.2	1.7	0.3	0.9	0.1	0.9	0.2	1.18	7.6	45.3	<0.1	1.25	2.4	13.55	<0.01	<0.002	<0.3	0.22
3783139	Drill Core	0.5	1.9	0.1	1.5	0.3	0.8	0.1	1.0	0.2	1.48	10.5	45.1	0.1	1.44	2.6	12.27	<0.01	<0.002	<0.3	0.08
3783140	Rock Pulp	0.6	3.0	0.3	2.4	0.5	1.4	0.2	1.2	0.2	0.98	17.5	40.8	0.2	3.37	2.2	7.24	<0.01	<0.002	0.5	1.09
3783141	Drill Core	0.6	1.5	0.1	1.2	0.3	0.8	0.1	0.8	0.1	0.68	6.3	43.7	<0.1	0.82	1.8	14.62	0.02	<0.002	<0.3	0.15
3783142	Drill Core	0.6	1.4	0.1	1.3	0.3	0.6	0.1	0.8	0.1	0.68	8.0	26.1	<0.1	0.70	1.0	14.61	<0.01	<0.002	<0.3	0.12
3783143	Drill Core	0.7	1.1	0.1	1.2	0.2	0.7	0.1	0.8	0.1	0.57	7.0	33.4	<0.1	1.14	1.2	14.84	<0.01	0.004	<0.3	0.10
3783144	Drill Core	0.6	1.3	<0.1	1.3	0.2	0.7	0.1	0.7	0.1	0.66	5.2	38.9	0.1	1.43	1.1	15.19	0.02	<0.002	<0.3	0.09
3783145	Drill Core	0.6	1.3	0.1	1.3	0.2	0.8	0.1	0.8	0.1	0.59	6.3	46.9	0.1	1.40	1.2	15.14	0.01	0.003	<0.3	0.17
3783146	Drill Core	0.7	1.6	0.1	1.2	0.3	0.8	0.1	0.8	0.1	0.56	4.2	45.4	<0.1	1.20	1.5	13.69	0.02	0.002	<0.3	0.13
3783147	Drill Core	0.6	1.5	0.1	1.4	0.2	0.8	0.1	0.8	0.1	0.63	11.1	29.9	<0.1	0.90	1.3	15.07	0.01	<0.002	<0.3	0.23
3783148	Drill Core	0.7	1.7	0.1	1.6	0.3	0.9	0.1	0.7	0.1	0.86	5.4	44.3	<0.1	1.02	1.5	14.10	0.02	0.004	<0.3	0.16
3783149	Drill Core	0.5	1.6	0.1	1.3	0.2	0.8	0.1	0.8	0.1	0.90	8.2	42.3	<0.1	1.21	2.1	12.87	0.01	<0.002	<0.3	0.19
3783150	Rock Pulp	0.7	2.0	0.3	2.5	0.5	1.8	0.3	1.6	0.3	1.55	2.8	28.9	0.4	4.74	0.4	11.87	<0.01	<0.002	<0.3	<0.05
3783151	Drill Core	0.6	2.0	0.1	1.6	0.3	0.9	0.1	1.0	0.2	1.38	7.6	45.9	0.1	1.48	1.6	13.19	0.02	<0.002	<0.3	0.12
3783152	Drill Core	0.5	1.7	0.1	1.5	0.3	0.9	0.1	1.0	0.1	1.13	8.9	41.8	0.1	1.17	1.9	13.01	0.03	0.003	<0.3	0.18
3783153	Drill Core	0.6	2.1	0.2	1.4	0.4	1.1	0.2	1.2	0.2	1.36	10.8	44.1	0.1	1.26	3.6	12.15	0.03	<0.002	<0.3	0.26
3783154	Drill Core	0.6	2.0	0.1	1.6	0.3	1.0	0.1	1.2	0.2	1.52	7.4	43.9	0.1	1.74	2.0	12.80	0.02	<0.002	<0.3	0.15
3783155	Drill Core	0.6	2.4	0.2	2.0	0.4	1.0	0.2	1.3	0.2	1.54	6.9	58.7	0.1	1.20	2.0	12.30	0.01	<0.002	<0.3	0.40
3783156	Drill Core	0.5	1.9	0.3	1.6	0.3	1.0	0.2	1.2	0.2	2.08	6.3	60.8	0.2	2.55	2.2	12.91	0.03	<0.002	<0.3	<0.05
3783157	Drill Core	0.5	1.9	0.2	1.5	0.3	1.0	0.2	1.3	0.2	2.40	3.3	59.4	0.2	2.81	1.5	12.34	0.03	<0.002	<0.3	<0.05

This report supersedes all previous preliminary and final reports with this file number dated prior to the date on this certificate. Signature indicates final approval; preliminary reports are unsigned and should be used for reference only.

BUREAU VERITAS MINERAL LABORATORIES Canada

www.bureauveritas.com/um

Bureau Veritas Commodities Canada Ltd.

9050 Shaughnessy St Vancouver British Columbia V6P 6E5 Canada
PHONE (604) 253-3158

Client: **Kore Mining Ltd.**
Suite 1601 - 277 Thurlow St.
Vancouver British Columbia V6C 0C1 Canada

Project: GC
Report Date: February 16, 2021

CERTIFICATE OF ANALYSIS VAN20002930.1

		Method	MA250
		Analyte	Tl
		Unit	ppm
		MDL	0.05
3783128	Drill Core		0.40
3783129	Drill Core		0.41
3783130	Rock Pulp		0.14
3783131	Drill Core		0.46
3783132	Drill Core		0.49
3783133	Drill Core		0.68
3783134	Drill Core		0.70
3783135	Drill Core		0.48
3783136	Drill Core		0.46
3783137	Drill Core		0.50
3783138	Drill Core		0.50
3783139	Drill Core		0.45
3783140	Rock Pulp		0.65
3783141	Drill Core		0.53
3783142	Drill Core		0.41
3783143	Drill Core		0.45
3783144	Drill Core		0.52
3783145	Drill Core		0.53
3783146	Drill Core		0.53
3783147	Drill Core		0.43
3783148	Drill Core		0.51
3783149	Drill Core		0.48
3783150	Rock Pulp		0.15
3783151	Drill Core		0.50
3783152	Drill Core		0.43
3783153	Drill Core		0.49
3783154	Drill Core		0.47
3783155	Drill Core		0.56
3783156	Drill Core		0.53
3783157	Drill Core		0.50

This report supersedes all previous preliminary and final reports with this file number dated prior to the date on this certificate. Signature indicates final approval; preliminary reports are unsigned and should be used for reference only.

BUREAU VERITAS MINERAL LABORATORIES Canada

www.bureauveritas.com/um

Bureau Veritas Commodities Canada Ltd.

9050 Shaughnessy St Vancouver British Columbia V6P 6E5 Canada
PHONE (604) 253-3158

Client: **Kore Mining Ltd.**
Suite 1601 - 277 Thurlow St.
Vancouver British Columbia V6C 0C1 Canada

Project: GC
Report Date: February 16, 2021

CERTIFICATE OF ANALYSIS VAN20002930.1

Method		WGHT	FA450	MA250	MA250	MA250	MA250	MA250	MA250	MA250	MA250	MA250	MA250	MA250	MA250	MA250	MA250	MA250	MA250	MA250	MA250
Analyte		Wgt	Au	Mo	Cu	Pb	Zn	Ag	Ni	Co	Mn	Fe	As	U	Th	Sr	Cd	Sb	Bi	V	Ca
Unit		kg	ppm	ppm	ppm	ppm	ppm	ppb	ppm	ppm	ppm	%	ppm	ppm	ppm	ppm	ppm	ppm	ppm	ppm	%
MDL		0.01	0.005	0.05	0.1	0.02	0.2	20	0.1	0.2	1	0.01	0.2	0.1	0.1	1	0.02	0.02	0.04	1	0.01
3783158	Drill Core	3.10	0.086	0.90	107.2	7.56	81.3	1026	20.2	25.2	1317	5.13	142.4	0.7	1.5	332	0.17	1.70	0.04	169	6.20
3783159	Drill Core	3.17	0.051	0.57	18.8	8.03	27.3	286	3.1	5.7	463	1.90	121.3	1.9	4.3	301	0.08	1.79	0.04	61	3.64
3783160	Rock Pulp	0.07	1.153	13.45	879.3	4496.68	1096.9	89257	13.0	19.3	1138	4.30	29.9	1.4	2.7	504	8.58	73.36	0.46	164	4.94
3783161	Drill Core	3.44	0.032	0.25	25.9	6.52	65.5	927	2.5	6.1	526	2.17	124.0	1.4	3.9	217	0.22	2.14	<0.04	55	3.83
3783162	Drill Core	4.44	0.034	0.23	26.6	21.86	47.7	550	3.1	9.2	687	2.98	48.0	0.9	2.3	256	0.11	1.27	<0.04	81	3.60
3783163	Drill Core	2.17	8.648	0.30	18.2	36.20	56.3	1666	3.2	7.8	545	2.64	42.4	1.0	2.6	234	0.16	2.35	0.08	65	2.82
3783164	Drill Core	2.29	0.039	0.24	18.2	5.99	43.5	504	2.3	6.4	577	2.38	25.3	1.0	2.8	225	0.09	1.42	0.04	60	2.96
3783165	Drill Core	2.17	0.376	0.27	23.9	5.56	45.8	439	2.8	7.6	608	2.46	26.1	1.0	2.7	236	0.09	1.21	0.04	62	3.18
3783166	Drill Core	2.79	0.030	0.21	21.6	13.46	45.8	1530	2.0	4.9	443	2.04	63.8	1.8	4.8	203	0.09	3.44	0.08	39	2.75
3783167	Drill Core	1.89	0.044	0.72	72.2	6.32	62.0	2007	23.8	24.9	1366	5.03	173.2	0.7	1.4	367	0.10	4.29	<0.04	160	6.87
3783168	Drill Core	3.22	0.049	0.26	26.8	4.30	46.6	939	3.3	8.4	648	2.68	110.6	0.8	2.5	268	0.13	2.72	<0.04	72	3.38
3783169	Drill Core	1.97	0.021	0.66	87.8	3.31	62.2	3040	21.9	21.5	1215	4.51	76.1	0.6	1.5	324	0.09	5.06	<0.04	148	5.26
3783170	Rock Pulp	0.07	<0.005	4.18	19.2	2.59	33.9	<20	10.8	4.0	630	2.48	2.8	1.0	2.3	172	<0.02	0.24	0.04	30	1.55
3783171	Drill Core	4.38	6.002	0.33	38.1	56.48	184.6	5102	3.5	7.4	572	2.47	82.0	1.2	3.0	243	0.79	7.34	0.11	73	3.74
3783172	Drill Core	4.48	0.033	0.27	15.7	11.77	43.5	740	3.2	8.4	693	2.66	68.7	1.1	2.8	239	0.10	1.72	0.05	74	3.16
3783173	Drill Core	4.83	0.652	0.57	27.8	7.01	62.4	299	4.4	12.7	1018	3.84	93.1	0.3	0.9	273	0.12	1.15	<0.04	109	4.35
3783174	Drill Core	5.57	0.244	0.65	34.8	4.28	66.4	265	5.1	13.6	985	3.82	63.7	0.3	0.9	301	0.13	1.38	<0.04	118	4.38
3783175	Drill Core	3.60	<0.005	0.71	76.5	4.21	70.4	188	14.8	20.0	973	5.30	36.6	0.5	1.3	339	0.08	1.31	<0.04	198	4.71
3783176	Drill Core	3.14	<0.005	0.93	72.3	4.72	73.4	149	14.1	20.6	1063	5.51	31.4	0.5	1.5	314	0.07	1.87	<0.04	206	5.07
3783177	Drill Core	3.58	0.013	0.92	73.6	4.19	66.5	226	12.1	18.9	1087	4.72	43.7	0.3	1.1	351	0.09	1.54	<0.04	189	5.66
3783178	Drill Core	5.07	<0.005	0.88	60.7	4.74	69.2	139	13.4	19.4	1096	5.23	25.0	0.6	1.3	363	0.06	1.02	<0.04	203	5.55
3783179	Drill Core	4.14	<0.005	1.08	70.1	5.45	71.0	124	12.5	18.3	1028	5.03	22.8	0.5	1.7	306	0.06	2.03	<0.04	187	4.60
3783180	Rock Pulp	0.07	0.140	3.70	9.4	9.47	73.9	319	22.5	5.0	245	1.08	76.8	2.9	5.3	154	0.68	38.23	0.11	113	12.80
3783181	Drill Core	4.63	0.020	0.57	68.4	4.26	67.1	198	12.8	17.5	855	4.59	46.6	0.6	1.7	273	0.05	0.97	<0.04	170	4.08
3783182	Drill Core	5.45	0.009	0.60	68.6	3.38	69.0	194	16.4	22.1	1074	5.22	39.9	0.3	0.7	334	0.08	1.00	<0.04	209	5.47
3783183	Drill Core	3.82	<0.005	0.54	69.1	4.49	71.1	227	17.7	23.7	1120	5.52	65.0	0.3	0.7	347	0.07	0.90	<0.04	227	5.35
3783184	Drill Core	2.61	0.014	0.51	78.1	3.61	68.0	196	18.5	24.4	1056	5.63	220.6	0.3	0.8	279	0.08	1.23	<0.04	224	5.13
3783185	Drill Core	2.14	<0.005	0.46	75.4	3.57	65.5	199	17.9	24.7	1016	5.49	35.1	0.3	0.8	261	0.07	0.80	<0.04	224	5.04
3783186	Drill Core	4.33	0.009	0.60	92.8	5.74	65.3	320	17.8	22.2	1004	5.32	70.5	0.3	1.0	239	0.08	1.65	0.05	217	5.27
3783187	Drill Core	3.03	0.007	1.00	140.5	8.60	83.3	260	48.6	39.9	1325	7.34	50.4	0.7	1.2	244	0.11	2.11	0.05	256	4.62

This report supersedes all previous preliminary and final reports with this file number dated prior to the date on this certificate. Signature indicates final approval; preliminary reports are unsigned and should be used for reference only.

BUREAU VERITAS MINERAL LABORATORIES Canada

www.bureauveritas.com/um

Bureau Veritas Commodities Canada Ltd.

9050 Shaughnessy St Vancouver British Columbia V6P 6E5 Canada
PHONE (604) 253-3158

Client: **Kore Mining Ltd.**
Suite 1601 - 277 Thurlow St.
Vancouver British Columbia V6C 0C1 Canada

Project: GC
Report Date: February 16, 2021

CERTIFICATE OF ANALYSIS VAN20002930.1

Method		MA250	MA250	MA250	MA250	MA250	MA250	MA250	MA250	MA250	MA250	MA250	MA250	MA250	MA250	MA250	MA250	MA250	MA250	MA250	MA250
Analyte		P	La	Cr	Mg	Ba	Ti	Al	Na	K	W	Zr	Sn	Be	Sc	S	Y	Ce	Pr	Nd	Sm
Unit		%	ppm	ppm	%	ppm	%	%	%	%	ppm	ppm	ppm	ppm	ppm	%	ppm	ppm	ppm	ppm	ppm
MDL		0.001	0.1	1	0.01	1	0.001	0.01	0.001	0.01	0.1	0.2	0.1	1	0.1	0.04	0.1	0.02	0.1	0.1	0.1
3783158	Drill Core	0.114	7.3	46	2.12	553	0.167	7.25	0.386	2.76	5.8	27.2	0.6	2	14.7	0.51	10.3	15.87	2.0	8.8	2.2
3783159	Drill Core	0.027	10.5	7	0.59	402	0.125	5.49	1.408	1.66	6.5	72.7	0.7	2	6.0	0.39	8.6	22.85	2.6	10.2	2.1
3783160	Rock Pulp	0.100	9.2	23	1.85	890	0.312	8.06	2.262	1.51	5.6	45.9	1.3	<1	14.3	0.95	14.8	20.05	2.4	10.7	2.5
3783161	Drill Core	0.028	10.0	5	0.59	449	0.160	6.02	1.444	2.24	5.7	78.1	0.8	1	7.2	0.43	8.5	23.28	2.6	10.7	2.2
3783162	Drill Core	0.040	9.7	7	0.77	317	0.156	6.63	2.400	1.49	6.9	49.5	0.5	1	9.6	0.46	8.1	20.96	2.3	9.7	2.1
3783163	Drill Core	0.033	8.8	7	0.65	367	0.126	6.41	2.007	1.67	4.7	53.1	0.6	1	8.3	0.51	7.3	19.81	2.3	9.2	2.0
3783164	Drill Core	0.031	8.9	7	0.59	313	0.129	6.20	1.993	1.54	3.7	55.6	0.6	1	7.6	0.26	7.3	19.73	2.3	9.3	2.0
3783165	Drill Core	0.032	9.4	7	0.62	322	0.144	6.32	2.074	1.57	4.0	56.4	0.7	1	8.0	0.27	7.6	20.31	2.3	9.4	2.0
3783166	Drill Core	0.024	11.3	5	0.58	465	0.129	6.38	1.643	2.33	3.4	114.5	0.9	2	6.4	0.57	10.1	27.47	3.1	12.3	2.6
3783167	Drill Core	0.097	7.3	67	2.29	524	0.169	6.69	0.516	2.68	6.3	25.6	0.4	2	16.1	0.77	10.3	15.39	1.9	8.5	2.0
3783168	Drill Core	0.034	8.6	6	0.93	336	0.157	6.46	1.887	1.78	5.8	50.7	0.7	1	8.7	0.38	8.0	18.71	2.2	9.0	2.0
3783169	Drill Core	0.082	7.4	67	2.08	365	0.169	6.55	0.937	1.98	4.2	27.0	0.5	1	16.0	0.31	8.9	15.77	1.9	8.5	2.0
3783170	Rock Pulp	0.033	10.0	17	0.46	667	0.180	6.26	2.959	1.41	0.4	49.1	2.0	<1	5.5	<0.04	14.3	20.63	2.3	9.5	2.0
3783171	Drill Core	0.034	9.4	6	0.74	373	0.138	5.78	1.239	1.77	10.3	54.8	0.7	1	7.7	0.53	7.9	19.66	2.3	9.3	2.0
3783172	Drill Core	0.036	9.5	5	0.84	432	0.152	6.25	1.106	1.69	6.7	51.0	0.7	1	8.9	0.21	7.5	20.66	2.4	9.5	2.0
3783173	Drill Core	0.058	5.3	7	1.27	399	0.223	7.35	2.950	1.52	9.7	20.6	0.5	1	13.3	0.41	7.2	12.93	1.5	6.8	1.7
3783174	Drill Core	0.059	5.6	8	1.30	387	0.200	7.49	2.692	1.54	9.4	18.7	0.5	1	14.4	0.51	7.4	12.93	1.6	7.1	1.7
3783175	Drill Core	0.068	7.9	23	2.25	330	0.393	8.16	2.116	1.00	10.2	25.0	0.7	<1	22.3	0.04	12.8	18.83	2.4	11.0	2.7
3783176	Drill Core	0.081	9.0	20	2.06	302	0.467	8.46	2.558	0.82	5.0	25.9	0.8	<1	23.7	0.08	16.8	21.59	2.8	12.8	3.2
3783177	Drill Core	0.074	6.1	17	1.84	265	0.388	7.48	1.971	0.94	10.2	24.5	0.7	<1	19.8	0.09	11.0	16.46	2.0	9.6	2.5
3783178	Drill Core	0.086	8.4	19	2.01	269	0.436	8.45	2.738	0.62	3.2	27.2	0.6	<1	22.7	<0.04	12.6	19.49	2.5	11.8	2.9
3783179	Drill Core	0.091	9.2	17	1.93	377	0.468	8.01	1.878	1.10	6.5	36.3	0.8	<1	20.7	0.08	14.0	22.80	2.9	13.2	3.3
3783180	Rock Pulp	0.025	19.9	22	3.72	421	0.117	3.46	0.122	1.07	27.4	31.1	0.8	1	4.0	<0.04	14.6	38.61	4.5	17.5	3.3
3783181	Drill Core	0.062	8.6	19	1.83	212	0.357	7.81	2.939	0.71	6.5	38.5	0.7	<1	18.7	<0.04	9.6	20.71	2.5	11.2	2.7
3783182	Drill Core	0.050	5.6	23	2.26	212	0.330	8.30	2.646	0.75	5.2	18.3	0.5	<1	22.6	<0.04	7.8	12.55	1.7	8.1	2.1
3783183	Drill Core	0.050	5.3	25	2.47	99	0.381	8.16	2.908	0.41	3.4	15.7	0.4	<1	24.6	0.05	9.1	12.10	1.7	8.0	2.1
3783184	Drill Core	0.056	5.5	27	2.75	494	0.348	8.73	2.454	1.10	2.7	17.3	0.4	<1	24.4	<0.04	7.0	12.86	1.7	7.9	2.0
3783185	Drill Core	0.058	5.7	26	2.70	514	0.340	8.48	2.355	1.09	2.3	16.2	0.4	<1	24.3	<0.04	6.9	13.11	1.7	8.3	2.1
3783186	Drill Core	0.075	5.8	30	2.47	984	0.323	8.15	1.203	1.94	3.6	19.9	0.5	<1	23.9	0.16	8.0	12.94	1.8	8.2	2.1
3783187	Drill Core	0.064	8.0	118	3.51	261	0.256	7.58	2.342	0.40	1.3	26.5	0.5	<1	34.8	0.69	7.1	19.05	2.4	11.4	2.7

This report supersedes all previous preliminary and final reports with this file number dated prior to the date on this certificate. Signature indicates final approval; preliminary reports are unsigned and should be used for reference only.

BUREAU VERITAS MINERAL LABORATORIES Canada

www.bureauveritas.com/um

Bureau Veritas Commodities Canada Ltd.

9050 Shaughnessy St Vancouver British Columbia V6P 6E5 Canada
PHONE (604) 253-3158

Client: **Kore Mining Ltd.**
Suite 1601 - 277 Thurlow St.
Vancouver British Columbia V6C 0C1 Canada

Project: GC
Report Date: February 16, 2021

CERTIFICATE OF ANALYSIS VAN20002930.1

Method		MA250	MA250	MA250	MA250	MA250	MA250	MA250	MA250	MA250	MA250	MA250	MA250	MA250	MA250	MA250	MA250	MA250	MA250	MA250	MA250
Analyte		Eu	Gd	Tb	Dy	Ho	Er	Tm	Yb	Lu	Hf	Li	Rb	Ta	Nb	Cs	Ga	In	Re	Se	Te
Unit		ppm	ppm	ppm	ppm	ppm	ppm	ppm	ppm	ppm	ppm	ppm	ppm	ppm	ppm	ppm	ppm	ppm	ppm	ppm	ppm
MDL		0.1	0.1	0.1	0.1	0.1	0.1	0.1	0.1	0.1	0.02	0.1	0.1	0.1	0.04	0.1	0.02	0.01	0.002	0.3	0.05
3783158	Drill Core	0.7	2.1	0.3	2.0	0.4	1.1	0.2	1.0	0.2	0.75	5.3	75.7	<0.1	1.00	1.8	13.94	0.04	<0.002	<0.3	<0.05
3783159	Drill Core	0.4	1.7	0.2	1.5	0.3	1.0	0.2	1.4	0.2	2.24	4.8	47.0	0.2	2.85	2.4	11.78	0.02	<0.002	<0.3	<0.05
3783160	Rock Pulp	0.7	2.5	0.4	2.5	0.5	1.5	0.2	1.4	0.2	1.37	21.6	53.2	0.2	2.41	3.0	17.04	0.09	0.041	1.7	0.44
3783161	Drill Core	0.6	1.8	0.3	1.6	0.3	1.0	0.2	1.3	0.2	2.32	2.5	57.9	0.2	2.79	1.9	12.94	0.03	<0.002	<0.3	<0.05
3783162	Drill Core	0.6	1.8	0.2	1.4	0.3	0.8	0.1	1.0	0.1	1.37	3.8	45.0	0.1	1.55	1.1	13.03	0.03	<0.002	<0.3	<0.05
3783163	Drill Core	0.6	1.6	0.2	1.4	0.3	0.8	0.1	1.0	0.2	1.44	3.7	49.7	0.1	1.45	1.4	13.20	0.03	<0.002	<0.3	<0.05
3783164	Drill Core	0.5	1.6	0.2	1.3	0.3	0.8	0.1	1.0	0.2	1.59	4.2	45.6	0.1	1.67	1.0	12.13	0.02	<0.002	<0.3	<0.05
3783165	Drill Core	0.5	1.7	0.2	1.4	0.3	0.9	0.1	1.0	0.2	1.59	4.5	45.7	0.1	1.77	1.0	12.54	0.02	<0.002	<0.3	<0.05
3783166	Drill Core	0.5	2.1	0.3	1.7	0.4	1.2	0.2	1.6	0.3	3.29	2.7	58.0	0.2	2.83	2.1	12.28	0.03	<0.002	<0.3	<0.05
3783167	Drill Core	0.7	2.1	0.3	1.9	0.4	1.0	0.1	1.0	0.1	0.72	2.6	81.9	<0.1	0.89	1.8	12.45	0.03	<0.002	<0.3	<0.05
3783168	Drill Core	0.6	1.7	0.2	1.4	0.3	0.9	0.1	1.0	0.2	1.47	3.9	52.3	0.1	1.74	1.7	12.40	0.03	<0.002	<0.3	<0.05
3783169	Drill Core	0.6	1.9	0.3	1.8	0.3	0.9	0.1	0.9	0.1	0.79	5.0	65.2	<0.1	1.01	1.5	12.35	0.04	<0.002	<0.3	<0.05
3783170	Rock Pulp	0.6	2.0	0.3	2.2	0.5	1.4	0.2	1.6	0.2	1.48	2.4	30.0	0.3	4.75	0.3	11.97	0.02	<0.002	<0.3	<0.05
3783171	Drill Core	0.6	1.6	0.2	1.4	0.3	0.9	0.1	1.0	0.2	1.62	5.0	51.3	0.1	1.90	2.6	11.81	0.03	<0.002	0.4	<0.05
3783172	Drill Core	0.5	1.6	0.2	1.3	0.3	0.8	0.1	1.0	0.2	1.47	7.9	51.8	0.1	2.01	2.7	12.34	0.02	<0.002	<0.3	<0.05
3783173	Drill Core	0.6	1.6	0.2	1.4	0.3	0.8	0.1	0.8	0.1	0.61	5.9	42.9	<0.1	1.23	2.1	15.03	0.03	<0.002	<0.3	<0.05
3783174	Drill Core	0.6	1.6	0.2	1.4	0.3	0.8	0.1	0.7	0.1	0.58	5.8	48.1	<0.1	1.03	2.6	14.72	0.03	<0.002	<0.3	<0.05
3783175	Drill Core	0.8	2.7	0.4	2.5	0.5	1.4	0.2	1.3	0.2	0.79	48.8	24.1	0.1	2.11	2.3	15.05	0.05	<0.002	<0.3	<0.05
3783176	Drill Core	0.9	3.2	0.5	3.0	0.6	1.7	0.2	1.5	0.2	0.83	49.7	18.8	0.1	2.40	1.3	16.36	0.06	<0.002	<0.3	<0.05
3783177	Drill Core	0.7	2.5	0.3	2.2	0.4	1.2	0.2	1.2	0.2	0.72	19.0	18.7	0.1	2.02	1.1	14.76	0.05	<0.002	<0.3	<0.05
3783178	Drill Core	0.8	2.8	0.4	2.4	0.5	1.3	0.2	1.2	0.2	0.81	40.3	14.2	0.1	2.21	0.7	13.90	0.05	<0.002	<0.3	<0.05
3783179	Drill Core	0.9	3.2	0.5	2.9	0.6	1.5	0.2	1.4	0.2	1.09	48.1	24.3	0.2	3.05	1.2	16.15	0.05	<0.002	<0.3	<0.05
3783180	Rock Pulp	0.6	2.7	0.4	2.4	0.5	1.3	0.2	1.2	0.2	0.91	16.9	43.4	0.2	3.49	2.2	7.41	0.01	<0.002	0.7	<0.05
3783181	Drill Core	0.8	2.5	0.3	2.0	0.4	1.0	0.1	1.1	0.2	1.11	43.7	15.8	0.1	2.43	0.7	14.96	0.04	<0.002	<0.3	<0.05
3783182	Drill Core	0.7	2.0	0.3	1.6	0.3	0.8	0.1	0.8	0.1	0.60	46.5	18.7	<0.1	1.16	0.9	14.70	0.04	<0.002	<0.3	<0.05
3783183	Drill Core	0.7	2.0	0.3	1.8	0.3	0.9	0.1	0.9	0.1	0.54	69.4	10.8	<0.1	1.20	0.5	14.56	0.04	<0.002	<0.3	<0.05
3783184	Drill Core	0.6	1.9	0.3	1.5	0.3	0.7	0.1	0.7	0.1	0.58	54.1	26.9	<0.1	1.21	0.9	14.62	0.05	<0.002	<0.3	<0.05
3783185	Drill Core	0.7	1.9	0.2	1.5	0.3	0.7	0.1	0.8	0.1	0.55	52.3	27.4	<0.1	1.14	0.9	14.04	0.04	<0.002	<0.3	<0.05
3783186	Drill Core	0.6	2.0	0.3	1.7	0.3	0.9	0.1	0.9	0.1	0.70	47.2	38.4	<0.1	1.44	1.6	14.96	0.05	<0.002	<0.3	0.06
3783187	Drill Core	0.8	2.2	0.3	1.6	0.3	0.8	0.1	0.8	0.1	0.77	62.0	9.5	<0.1	1.01	0.4	14.51	0.05	0.004	0.7	0.10

This report supersedes all previous preliminary and final reports with this file number dated prior to the date on this certificate. Signature indicates final approval; preliminary reports are unsigned and should be used for reference only.

BUREAU VERITAS MINERAL LABORATORIES Canada

www.bureauveritas.com/um

Bureau Veritas Commodities Canada Ltd.

9050 Shaughnessy St Vancouver British Columbia V6P 6E5 Canada
PHONE (604) 253-3158

Client: **Kore Mining Ltd.**
Suite 1601 - 277 Thurlow St.
Vancouver British Columbia V6C 0C1 Canada

Project: GC
Report Date: February 16, 2021

CERTIFICATE OF ANALYSIS VAN20002930.1

		Method	MA250
		Analyte	Tl
		Unit	ppm
		MDL	0.05
3783158	Drill Core		0.78
3783159	Drill Core		0.40
3783160	Rock Pulp		0.60
3783161	Drill Core		0.49
3783162	Drill Core		0.37
3783163	Drill Core		0.41
3783164	Drill Core		0.38
3783165	Drill Core		0.39
3783166	Drill Core		0.52
3783167	Drill Core		0.71
3783168	Drill Core		0.48
3783169	Drill Core		0.58
3783170	Rock Pulp		0.14
3783171	Drill Core		0.46
3783172	Drill Core		0.44
3783173	Drill Core		0.41
3783174	Drill Core		0.43
3783175	Drill Core		0.21
3783176	Drill Core		0.18
3783177	Drill Core		0.22
3783178	Drill Core		0.13
3783179	Drill Core		0.27
3783180	Rock Pulp		0.65
3783181	Drill Core		0.17
3783182	Drill Core		0.18
3783183	Drill Core		0.10
3783184	Drill Core		0.26
3783185	Drill Core		0.25
3783186	Drill Core		0.48
3783187	Drill Core		0.10

This report supersedes all previous preliminary and final reports with this file number dated prior to the date on this certificate. Signature indicates final approval; preliminary reports are unsigned and should be used for reference only.

BUREAU VERITAS MINERAL LABORATORIES Canada

www.bureauveritas.com/um

Bureau Veritas Commodities Canada Ltd.

9050 Shaughnessy St Vancouver British Columbia V6P 6E5 Canada
PHONE (604) 253-3158

Client: **Kore Mining Ltd.**
Suite 1601 - 277 Thurlow St.
Vancouver British Columbia V6C 0C1 Canada

Project: GC
Report Date: February 16, 2021

CERTIFICATE OF ANALYSIS VAN20002930.1

Method		WGHT	FA450	MA250	MA250	MA250	MA250	MA250	MA250	MA250	MA250	MA250	MA250	MA250	MA250	MA250	MA250	MA250	MA250	MA250	MA250
Analyte		Wgt	Au	Mo	Cu	Pb	Zn	Ag	Ni	Co	Mn	Fe	As	U	Th	Sr	Cd	Sb	Bi	V	Ca
Unit		kg	ppm	ppm	ppm	ppm	ppm	ppb	ppm	ppm	ppm	%	ppm	ppm	ppm	ppm	ppm	ppm	ppm	ppm	%
MDL		0.01	0.005	0.05	0.1	0.02	0.2	20	0.1	0.2	1	0.01	0.2	0.1	0.1	1	0.02	0.02	0.04	1	0.01
3783188	Drill Core	4.95	0.009	1.25	124.6	8.19	88.9	225	42.7	35.9	1291	6.81	123.3	0.6	1.4	251	0.09	2.76	0.05	249	4.77
3783189	Drill Core	5.84	0.013	1.29	139.9	7.73	86.2	317	32.8	34.0	1212	6.53	89.7	0.8	1.6	238	0.13	1.58	0.06	241	5.13
3783190	Rock Pulp	0.07	<0.005	4.12	19.0	3.12	34.9	<20	10.7	4.0	633	2.48	2.8	1.0	2.2	167	0.02	0.26	0.04	30	1.50
3783191	Drill Core	6.26	0.018	1.25	106.4	7.39	96.2	382	33.6	32.2	1245	6.40	148.9	1.1	2.0	242	0.12	1.77	0.14	242	5.18
3783192	Drill Core	4.60	0.018	1.53	85.6	9.01	97.7	446	14.5	21.4	1168	5.64	321.0	0.7	2.7	258	0.12	1.80	0.13	163	4.41
3783193	Drill Core	3.13	0.012	1.35	93.5	7.19	89.8	474	22.5	27.6	1130	5.74	121.1	0.7	1.7	253	0.25	1.41	0.12	204	4.45
3783194	Drill Core	2.79	0.088	2.55	105.5	8.92	221.9	677	33.5	30.5	1037	6.02	807.2	1.9	1.8	274	2.30	3.01	0.16	231	4.21
3783195	Drill Core	2.69	0.021	1.77	104.6	5.60	82.7	533	19.6	24.0	1051	5.27	237.9	0.9	2.1	324	0.33	1.26	0.06	178	4.41
3783196	Drill Core	2.43	0.058	1.17	89.8	5.32	60.5	515	14.2	19.3	1016	4.74	1135.9	1.0	3.0	297	0.26	3.06	0.07	135	4.37
3783197	Drill Core	5.58	0.066	2.01	79.4	7.44	50.8	604	23.1	21.9	910	4.64	640.1	1.5	2.3	268	0.16	3.79	0.11	173	4.40
3783198	Drill Core	5.16	0.084	1.10	89.1	6.59	88.3	285	28.3	27.4	1107	5.68	608.4	0.8	1.8	275	0.12	3.42	0.05	211	4.84
3783199	Drill Core	4.26	0.017	1.38	126.9	7.75	86.9	256	32.1	31.2	1075	6.27	141.8	0.9	1.7	223	0.11	2.57	0.05	256	4.62
3783200	Rock Pulp	0.07	1.134	13.81	861.3	4381.59	1092.0	92043	13.6	19.3	1111	4.21	32.9	1.5	2.9	480	9.04	76.07	0.54	160	5.12
3783201	Drill Core	1.66	0.026	1.21	91.1	13.26	79.7	354	17.3	20.9	1168	5.13	166.9	0.7	2.6	288	0.12	1.97	0.11	159	5.61
3783202	Drill Core	4.14	0.006	2.09	100.0	3.96	112.5	230	6.2	22.9	1251	6.63	53.1	0.9	2.8	202	0.10	1.53	0.08	184	3.65
3783203	Drill Core	3.62	<0.005	1.08	91.5	5.39	96.9	195	20.9	24.2	1329	5.94	29.5	0.6	2.3	278	0.11	1.38	<0.04	192	4.82
3783204	Drill Core	2.29	0.008	0.84	79.1	4.80	72.4	204	13.4	19.2	1100	4.89	53.1	0.7	2.3	291	0.10	2.15	0.06	148	3.79
3783205	Drill Core	2.28	0.007	0.89	80.2	5.40	81.4	212	13.0	20.1	1101	4.92	83.5	0.8	2.3	317	0.07	2.05	0.05	151	3.68
3783206	Drill Core	2.31	0.085	<0.05	5.0	11.70	38.0	148	5.4	2.2	449	1.29	171.6	1.0	0.9	519	0.11	1.59	<0.04	23	1.69
3783207	Drill Core	1.43	0.007	0.13	4.0	6.26	22.2	58	7.9	1.9	485	1.19	18.2	0.7	0.9	441	0.06	1.06	<0.04	23	1.65
3783208	Drill Core	3.13	<0.005	<0.05	7.5	12.76	24.0	138	41.5	3.3	563	1.25	58.9	0.9	0.8	415	0.05	2.81	<0.04	24	2.16
3783209	Drill Core	4.42	<0.005	0.06	4.3	8.35	28.1	95	62.3	5.0	711	1.54	103.5	0.5	0.7	421	0.09	1.37	<0.04	36	3.25
3783210	Rock Pulp	0.07	<0.005	4.41	18.5	3.19	36.7	36	11.5	4.0	652	2.51	2.8	1.2	2.7	183	<0.02	0.28	<0.04	30	1.57
3783211	Drill Core	4.88	<0.005	0.07	3.6	6.13	21.9	45	46.2	4.2	635	1.42	81.2	0.7	0.7	367	0.05	1.10	<0.04	31	2.61
3783212	Drill Core	4.97	<0.005	0.05	3.8	8.35	19.7	74	12.1	2.0	445	1.13	111.7	0.8	0.8	353	0.08	1.26	<0.04	24	1.87
3783213	Drill Core	3.50	<0.005	0.08	8.2	7.45	18.6	134	5.7	1.7	454	1.20	66.6	0.8	1.0	343	0.03	1.05	<0.04	21	1.87
3783214	Drill Core	3.55	0.008	2.11	46.8	5.27	70.3	219	15.4	15.7	1154	4.07	63.5	0.8	1.5	370	0.18	1.81	0.04	126	5.40
3783215	Drill Core	2.26	<0.005	0.47	41.4	4.53	68.2	81	6.7	16.8	1018	4.54	16.0	0.4	0.9	282	0.06	1.01	<0.04	148	3.39
3783216	Drill Core	1.96	0.012	1.80	116.6	6.14	77.9	174	13.7	21.5	944	5.18	80.9	0.8	1.9	285	0.42	4.19	0.08	215	4.64
3783217	Drill Core	2.92	0.006	5.04	86.1	5.83	81.4	167	17.8	24.5	1090	5.75	38.2	1.0	1.9	272	0.11	2.51	0.05	224	3.92

This report supersedes all previous preliminary and final reports with this file number dated prior to the date on this certificate. Signature indicates final approval; preliminary reports are unsigned and should be used for reference only.

BUREAU VERITAS MINERAL LABORATORIES Canada

www.bureauveritas.com/um

Bureau Veritas Commodities Canada Ltd.

9050 Shaughnessy St Vancouver British Columbia V6P 6E5 Canada
PHONE (604) 253-3158

Client: **Kore Mining Ltd.**
Suite 1601 - 277 Thurlow St.
Vancouver British Columbia V6C 0C1 Canada

Project: GC
Report Date: February 16, 2021

CERTIFICATE OF ANALYSIS VAN20002930.1

Method		MA250	MA250	MA250	MA250	MA250	MA250	MA250	MA250	MA250	MA250	MA250	MA250	MA250	MA250	MA250	MA250	MA250	MA250	MA250	MA250
Analyte		P	La	Cr	Mg	Ba	Ti	Al	Na	K	W	Zr	Sn	Be	Sc	S	Y	Ce	Pr	Nd	Sm
Unit		%	ppm	ppm	%	ppm	%	%	%	%	ppm	ppm	ppm	ppm	ppm	%	ppm	ppm	ppm	ppm	ppm
MDL		0.001	0.1	1	0.01	1	0.001	0.01	0.001	0.01	0.1	0.2	0.1	1	0.1	0.04	0.1	0.02	0.1	0.1	0.1
3783188	Drill Core	0.069	9.1	101	3.17	459	0.300	7.38	1.883	0.75	2.6	29.7	0.6	<1	31.7	0.72	8.4	20.81	2.6	12.0	2.9
3783189	Drill Core	0.069	10.6	73	2.78	509	0.311	7.39	2.031	0.95	2.8	34.0	0.6	<1	28.9	0.95	8.5	24.53	3.0	13.6	3.1
3783190	Rock Pulp	0.034	9.8	17	0.46	693	0.182	6.11	2.909	1.43	0.4	48.3	1.9	<1	5.4	<0.04	13.8	20.61	2.3	9.2	2.0
3783191	Drill Core	0.067	10.5	70	2.58	573	0.264	7.36	1.481	1.21	1.9	39.8	0.6	<1	27.5	0.89	9.0	22.51	3.1	13.2	3.2
3783192	Drill Core	0.101	15.2	27	2.07	479	0.318	7.20	1.859	1.35	4.8	47.9	0.7	<1	20.1	0.41	11.7	29.50	4.4	17.8	4.2
3783193	Drill Core	0.070	8.9	42	2.29	713	0.274	6.61	1.347	1.88	5.5	41.9	0.8	<1	24.2	0.70	9.5	17.86	2.6	11.5	3.1
3783194	Drill Core	0.058	8.4	56	2.08	243	0.219	6.25	0.937	2.17	4.3	57.0	0.6	<1	23.3	1.68	10.3	17.50	2.4	11.1	2.6
3783195	Drill Core	0.087	9.8	33	2.00	623	0.231	6.62	1.674	1.89	6.3	55.1	0.7	<1	21.7	0.59	10.8	20.17	2.9	12.1	3.6
3783196	Drill Core	0.082	15.7	21	1.69	807	0.243	6.27	0.872	2.33	9.2	62.9	0.9	<1	17.7	0.71	11.3	32.44	4.4	18.8	4.4
3783197	Drill Core	0.050	9.3	44	1.64	198	0.190	6.02	1.576	1.69	5.8	64.0	0.5	<1	18.5	1.30	9.9	17.99	2.6	11.3	2.8
3783198	Drill Core	0.067	9.3	77	2.17	738	0.266	6.57	1.432	1.65	4.3	51.0	0.5	<1	26.0	0.74	10.4	19.38	2.5	11.1	3.0
3783199	Drill Core	0.073	10.9	69	2.47	862	0.349	7.51	1.402	1.37	4.1	30.2	0.6	<1	29.0	0.77	9.5	23.06	3.1	14.5	2.9
3783200	Rock Pulp	0.099	10.5	23	1.81	892	0.318	8.02	2.206	1.51	5.7	42.0	1.2	<1	14.6	0.93	14.6	20.99	2.7	11.7	2.6
3783201	Drill Core	0.085	16.0	36	1.98	706	0.355	7.49	2.213	1.13	2.8	33.0	0.7	<1	18.1	0.24	10.0	32.75	4.3	18.9	4.2
3783202	Drill Core	0.129	16.6	5	1.95	778	0.502	7.18	1.240	1.41	2.5	41.6	1.0	2	20.3	0.10	12.3	36.83	4.9	20.8	5.0
3783203	Drill Core	0.087	13.4	49	2.35	586	0.410	7.74	1.891	1.09	2.9	33.1	0.8	<1	24.3	<0.04	11.7	27.32	3.8	16.9	4.2
3783204	Drill Core	0.074	12.2	23	1.82	542	0.346	6.40	1.624	1.20	4.9	30.9	0.7	<1	17.9	0.28	10.3	25.08	3.4	14.6	4.1
3783205	Drill Core	0.077	13.1	24	1.84	531	0.355	6.81	1.780	1.14	5.0	32.9	0.7	<1	19.3	0.20	11.3	27.13	3.6	16.4	3.5
3783206	Drill Core	0.048	5.1	4	0.61	900	0.091	8.45	2.875	2.14	1.5	22.3	0.3	2	2.0	0.18	3.5	9.96	1.1	5.0	1.1
3783207	Drill Core	0.044	4.6	7	0.59	850	0.081	8.14	3.135	2.11	1.1	19.4	0.3	2	1.8	0.07	3.0	8.85	1.1	3.9	1.0
3783208	Drill Core	0.039	4.8	20	1.07	911	0.074	7.78	2.120	2.17	1.5	17.1	0.3	2	1.9	0.08	3.1	9.38	1.1	4.9	1.0
3783209	Drill Core	0.048	3.7	35	1.44	930	0.082	7.30	2.318	2.30	1.8	20.2	0.3	1	3.1	<0.04	3.4	7.39	0.9	3.9	0.8
3783210	Rock Pulp	0.038	12.0	17	0.47	731	0.188	6.42	3.009	1.49	0.4	46.1	2.2	<1	6.0	<0.04	14.7	23.89	2.9	11.0	2.7
3783211	Drill Core	0.049	3.9	36	1.14	786	0.087	7.40	2.494	2.22	1.8	17.8	0.4	1	2.7	<0.04	3.1	7.96	0.9	3.3	0.7
3783212	Drill Core	0.044	4.3	8	0.64	856	0.080	8.01	2.524	2.49	1.9	19.9	0.3	1	1.8	0.10	2.9	8.51	1.1	4.2	0.9
3783213	Drill Core	0.045	4.6	5	0.51	725	0.076	8.26	3.218	2.18	1.6	23.4	0.3	1	1.8	0.15	2.9	8.73	1.0	4.0	0.9
3783214	Drill Core	0.059	9.4	25	1.69	466	0.218	6.81	2.000	1.35	3.4	30.9	0.5	<1	15.5	0.54	10.6	19.04	2.5	11.2	2.5
3783215	Drill Core	0.065	4.7	10	1.29	285	0.312	7.63	3.391	0.78	2.2	26.5	0.6	<1	15.4	0.25	7.6	10.93	1.6	6.5	1.5
3783216	Drill Core	0.065	11.2	20	1.39	292	0.408	7.55	3.151	0.65	2.8	32.1	0.6	<1	21.2	1.03	14.4	24.05	3.3	14.0	3.2
3783217	Drill Core	0.078	11.0	33	2.04	444	0.484	7.63	2.324	1.00	3.3	33.8	0.7	<1	22.6	0.86	14.7	22.86	3.3	14.1	3.8

This report supersedes all previous preliminary and final reports with this file number dated prior to the date on this certificate. Signature indicates final approval; preliminary reports are unsigned and should be used for reference only.

BUREAU VERITAS MINERAL LABORATORIES Canada

www.bureauveritas.com/um

Bureau Veritas Commodities Canada Ltd.

9050 Shaughnessy St Vancouver British Columbia V6P 6E5 Canada
PHONE (604) 253-3158

Client: **Kore Mining Ltd.**
Suite 1601 - 277 Thurlow St.
Vancouver British Columbia V6C 0C1 Canada

Project: GC
Report Date: February 16, 2021

CERTIFICATE OF ANALYSIS VAN20002930.1

Method		MA250	MA250	MA250	MA250	MA250	MA250	MA250	MA250	MA250	MA250	MA250	MA250	MA250	MA250	MA250	MA250	MA250	MA250	MA250	MA250
Analyte		Eu	Gd	Tb	Dy	Ho	Er	Tm	Yb	Lu	Hf	Li	Rb	Ta	Nb	Cs	Ga	In	Re	Se	Te
Unit		ppm	ppm	ppm	ppm	ppm	ppm	ppm	ppm	ppm	ppm	ppm	ppm	ppm	ppm	ppm	ppm	ppm	ppm	ppm	ppm
MDL		0.1	0.1	0.1	0.1	0.1	0.1	0.1	0.1	0.1	0.02	0.1	0.1	0.1	0.04	0.1	0.02	0.01	0.002	0.3	0.05
3783188	Drill Core	0.8	2.4	0.3	1.8	0.4	0.9	0.1	1.0	0.1	0.82	55.8	16.8	<0.1	1.35	0.8	15.12	0.05	0.003	0.7	0.08
3783189	Drill Core	0.8	2.6	0.3	2.0	0.3	1.0	0.1	1.0	0.2	1.05	51.8	21.1	<0.1	1.47	0.9	15.05	0.06	0.003	0.9	0.10
3783190	Rock Pulp	0.6	2.0	0.3	2.2	0.5	1.5	0.2	1.6	0.2	1.54	2.4	29.1	0.3	4.77	0.3	11.57	0.02	<0.002	<0.3	<0.05
3783191	Drill Core	0.9	2.9	0.3	1.9	0.4	1.0	0.2	1.3	0.2	1.30	54.3	28.3	0.2	1.57	1.3	14.48	0.15	<0.002	0.4	0.50
3783192	Drill Core	1.3	3.9	0.6	2.6	0.5	1.4	0.2	1.4	0.3	1.38	39.1	31.7	0.2	2.40	1.3	14.90	0.05	<0.002	<0.3	0.21
3783193	Drill Core	1.0	2.9	0.4	2.3	0.4	1.2	0.2	1.3	0.2	1.34	28.3	39.9	0.1	1.56	1.8	15.23	0.09	0.009	<0.3	0.41
3783194	Drill Core	0.8	2.5	0.4	2.0	0.4	1.1	0.2	1.3	0.2	1.56	21.8	49.5	<0.1	1.23	2.3	13.41	0.05	0.014	1.4	0.33
3783195	Drill Core	0.9	3.0	0.4	2.4	0.5	1.3	0.2	1.3	0.2	1.74	19.3	44.7	0.1	1.56	1.9	14.77	0.05	0.005	<0.3	0.29
3783196	Drill Core	1.1	3.6	0.5	2.8	0.5	1.7	0.2	1.5	0.2	1.82	9.1	59.1	0.1	2.08	2.3	13.49	0.09	0.006	<0.3	0.24
3783197	Drill Core	0.8	2.6	0.3	2.1	0.4	1.3	0.2	1.3	0.2	1.83	7.0	40.4	0.1	1.56	1.5	12.62	0.06	0.006	0.8	0.23
3783198	Drill Core	0.9	2.7	0.4	2.4	0.5	1.4	0.2	1.4	0.2	1.37	13.3	35.2	<0.1	1.38	1.4	14.95	0.05	0.006	<0.3	0.27
3783199	Drill Core	1.0	2.8	0.4	2.4	0.4	1.0	0.2	1.2	0.2	0.96	49.4	32.4	0.1	1.58	1.3	15.09	0.07	0.008	0.4	0.19
3783200	Rock Pulp	0.8	3.7	0.4	2.8	0.7	1.4	0.3	1.7	0.3	1.32	22.8	50.8	0.2	2.44	3.2	16.10	0.11	0.052	1.1	0.60
3783201	Drill Core	1.2	3.7	0.4	2.6	0.4	1.3	0.2	1.3	0.2	1.10	41.6	26.1	0.2	2.54	1.0	15.39	0.07	0.003	<0.3	0.17
3783202	Drill Core	1.4	4.4	0.5	3.0	0.6	1.4	0.2	1.5	0.2	1.34	47.0	29.3	0.2	3.27	1.2	16.45	0.09	0.002	<0.3	0.11
3783203	Drill Core	1.1	3.6	0.5	2.7	0.5	1.4	0.2	1.4	0.2	1.13	43.1	24.5	0.1	2.57	1.0	15.69	0.06	<0.002	<0.3	0.22
3783204	Drill Core	1.0	3.2	0.4	2.6	0.5	1.3	0.2	1.2	0.2	0.93	16.2	31.2	0.2	2.58	1.3	14.14	0.07	0.003	<0.3	0.12
3783205	Drill Core	1.0	3.6	0.4	2.5	0.5	1.4	0.2	1.4	0.2	1.03	19.5	30.0	0.2	2.54	1.4	14.02	0.05	0.003	0.3	0.23
3783206	Drill Core	0.4	1.1	0.1	0.8	<0.1	0.3	<0.1	0.3	<0.1	0.99	3.1	58.0	0.5	6.91	2.8	19.13	0.03	<0.002	<0.3	0.10
3783207	Drill Core	0.3	0.9	<0.1	0.6	0.1	0.3	<0.1	0.3	<0.1	0.85	2.7	55.9	0.5	6.72	1.7	19.02	<0.01	<0.002	<0.3	0.06
3783208	Drill Core	0.4	1.1	0.1	0.5	<0.1	0.3	<0.1	0.3	<0.1	0.72	3.8	57.5	0.4	5.85	3.2	17.89	<0.01	<0.002	<0.3	0.09
3783209	Drill Core	0.4	0.6	<0.1	0.8	0.1	0.4	<0.1	0.3	<0.1	0.84	3.0	54.8	0.3	4.20	2.3	16.76	0.02	<0.002	<0.3	0.09
3783210	Rock Pulp	0.7	2.7	0.4	2.9	0.5	1.9	0.3	1.9	0.3	1.48	2.6	30.0	0.3	4.98	0.4	11.91	0.04	<0.002	<0.3	<0.05
3783211	Drill Core	0.3	1.0	<0.1	0.6	<0.1	0.3	<0.1	0.3	<0.1	0.80	2.2	56.3	0.4	5.34	1.9	15.82	<0.01	<0.002	<0.3	0.13
3783212	Drill Core	0.3	0.9	0.1	0.6	0.1	0.2	<0.1	0.4	<0.1	0.94	2.5	63.1	0.5	6.38	2.5	18.34	0.01	<0.002	<0.3	0.10
3783213	Drill Core	0.3	0.6	<0.1	0.6	0.1	0.2	<0.1	0.3	<0.1	0.98	2.1	55.5	0.5	6.52	1.8	18.01	0.01	<0.002	<0.3	0.08
3783214	Drill Core	1.0	2.2	0.4	2.3	0.4	1.2	0.2	1.2	0.2	0.95	35.3	36.1	<0.1	1.33	1.7	12.72	0.04	0.003	<0.3	0.13
3783215	Drill Core	0.8	1.7	0.2	1.8	0.4	0.9	0.1	1.1	0.2	0.75	50.3	11.5	0.1	1.60	0.8	15.30	0.04	<0.002	<0.3	0.09
3783216	Drill Core	1.2	3.4	0.5	3.1	0.6	1.7	0.3	1.6	0.2	0.84	36.2	16.1	0.1	2.49	0.7	13.78	0.06	0.008	0.6	0.13
3783217	Drill Core	1.0	3.4	0.5	3.1	0.6	1.8	0.3	1.7	0.2	0.98	43.5	23.8	0.2	2.86	1.1	14.47	0.09	0.004	0.4	0.17

This report supersedes all previous preliminary and final reports with this file number dated prior to the date on this certificate. Signature indicates final approval; preliminary reports are unsigned and should be used for reference only.

BUREAU VERITAS MINERAL LABORATORIES Canada

www.bureauveritas.com/um

Bureau Veritas Commodities Canada Ltd.

9050 Shaughnessy St Vancouver British Columbia V6P 6E5 Canada
PHONE (604) 253-3158

Client: **Kore Mining Ltd.**
Suite 1601 - 277 Thurlow St.
Vancouver British Columbia V6C 0C1 Canada

Project: GC
Report Date: February 16, 2021

CERTIFICATE OF ANALYSIS VAN20002930.1

		Method	MA250
		Analyte	Tl
		Unit	ppm
		MDL	0.05
3783188	Drill Core		0.17
3783189	Drill Core		0.24
3783190	Rock Pulp		0.14
3783191	Drill Core		0.34
3783192	Drill Core		0.38
3783193	Drill Core		0.59
3783194	Drill Core		0.68
3783195	Drill Core		0.69
3783196	Drill Core		0.76
3783197	Drill Core		0.53
3783198	Drill Core		0.46
3783199	Drill Core		0.32
3783200	Rock Pulp		0.56
3783201	Drill Core		0.23
3783202	Drill Core		0.27
3783203	Drill Core		0.22
3783204	Drill Core		0.31
3783205	Drill Core		0.29
3783206	Drill Core		0.40
3783207	Drill Core		0.42
3783208	Drill Core		0.44
3783209	Drill Core		0.51
3783210	Rock Pulp		0.13
3783211	Drill Core		0.45
3783212	Drill Core		0.48
3783213	Drill Core		0.45
3783214	Drill Core		0.32
3783215	Drill Core		0.20
3783216	Drill Core		0.17
3783217	Drill Core		0.23

This report supersedes all previous preliminary and final reports with this file number dated prior to the date on this certificate. Signature indicates final approval; preliminary reports are unsigned and should be used for reference only.

BUREAU VERITAS MINERAL LABORATORIES Canada

www.bureauveritas.com/um

Bureau Veritas Commodities Canada Ltd.

9050 Shaughnessy St Vancouver British Columbia V6P 6E5 Canada
PHONE (604) 253-3158

Client: **Kore Mining Ltd.**
Suite 1601 - 277 Thurlow St.
Vancouver British Columbia V6C 0C1 Canada

Project: GC
Report Date: February 16, 2021

CERTIFICATE OF ANALYSIS VAN20002930.1

Method		WGHT	FA450	MA250	MA250	MA250	MA250	MA250	MA250	MA250	MA250	MA250	MA250	MA250	MA250	MA250	MA250	MA250	MA250	MA250	MA250
Analyte		Wgt	Au	Mo	Cu	Pb	Zn	Ag	Ni	Co	Mn	Fe	As	U	Th	Sr	Cd	Sb	Bi	V	Ca
Unit		kg	ppm	ppm	ppm	ppm	ppm	ppb	ppm	ppm	ppm	%	ppm	ppm	ppm	ppm	ppm	ppm	ppm	ppm	%
MDL		0.01	0.005	0.05	0.1	0.02	0.2	20	0.1	0.2	1	0.01	0.2	0.1	0.1	1	0.02	0.02	0.04	1	0.01
3783218	Drill Core	2.39	0.028	9.67	99.4	11.80	91.7	187	22.8	18.3	610	4.61	148.9	3.6	3.4	248	0.70	4.89	0.11	191	3.43
3783219	Drill Core	3.47	0.005	1.68	90.5	5.93	87.5	279	6.7	20.2	1298	5.75	39.7	1.1	2.5	363	0.10	5.40	<0.04	167	5.79
3783220	Rock Pulp	0.07	0.129	3.72	9.0	10.41	74.5	360	22.6	5.0	229	1.02	80.2	3.3	6.2	161	0.75	46.81	0.09	107	12.32
3783221	Drill Core	3.90	0.020	1.97	94.6	8.03	113.6	188	5.9	19.1	1258	6.01	101.4	1.4	3.6	376	0.20	6.24	0.06	163	3.22
3783222	Drill Core	3.50	<0.005	1.83	92.9	4.78	94.0	150	8.8	21.1	1141	5.71	19.2	1.0	2.9	242	<0.02	3.88	<0.04	187	3.87
3783223	Drill Core	3.57	<0.005	2.08	96.4	6.91	95.2	187	10.1	23.7	1324	6.20	19.5	1.1	2.7	409	0.09	4.98	<0.04	204	5.39
3783224	Drill Core	2.11	<0.005	1.89	75.8	4.97	90.8	140	9.8	22.4	1145	6.34	29.1	0.9	2.6	253	0.12	3.86	<0.04	197	4.89
3783225	Drill Core	1.82	0.006	1.62	68.3	4.81	82.7	152	8.4	18.6	1177	5.35	18.0	0.9	2.5	294	0.12	2.03	<0.04	178	5.61
3783226	Drill Core	2.74	<0.005	1.94	101.1	4.69	89.1	166	8.1	22.0	1444	5.79	23.8	0.9	2.7	421	0.10	3.12	0.04	216	4.79
3783227	Drill Core	4.49	0.009	4.09	62.2	6.37	104.0	297	10.0	15.3	1020	4.71	63.8	1.3	3.4	376	0.58	2.52	0.12	140	3.58
3783228	Drill Core	4.81	0.012	7.93	51.0	6.17	105.1	356	7.2	16.0	1177	5.09	40.4	1.3	2.6	354	0.41	2.36	0.07	142	3.99
3783229	Drill Core	3.86	0.013	2.44	65.7	8.80	85.4	381	9.9	18.5	1469	4.51	33.4	2.2	3.5	347	0.34	3.74	0.07	152	5.82
3783230	Rock Pulp	0.07	<0.005	4.73	20.5	3.40	37.9	23	12.5	4.6	715	2.70	3.1	1.3	3.0	199	<0.02	0.31	0.04	33	1.68
3783231	Drill Core	2.90	0.025	2.11	84.9	15.88	106.3	715	18.8	22.3	741	5.06	72.0	1.8	2.5	272	0.54	5.48	0.09	226	2.81
3783232	Drill Core	3.82	0.018	1.84	102.3	16.00	134.7	666	20.7	20.8	668	5.08	52.4	1.8	3.1	271	0.83	6.74	0.08	241	2.28
3783233	Drill Core	4.71	0.034	7.38	90.0	21.24	109.9	830	29.2	19.1	748	5.04	86.9	4.8	3.6	336	0.62	9.07	0.10	217	3.47
3783234	Drill Core	3.94	0.029	6.75	87.4	19.40	128.9	830	25.6	18.2	616	4.53	95.1	3.7	3.8	261	0.94	7.07	0.13	217	2.93
3783235	Drill Core	3.50	0.023	3.90	70.2	13.11	127.7	527	23.6	17.3	780	4.11	60.0	3.1	3.8	267	0.98	4.56	0.14	196	4.19
3783236	Drill Core	4.87	0.026	7.89	84.8	16.50	100.4	566	24.7	17.4	741	4.46	48.8	4.7	4.3	285	0.59	7.17	0.11	179	3.97
3783237	Drill Core	3.91	0.027	10.11	84.7	12.75	84.4	1406	22.6	19.5	841	4.77	52.8	4.3	4.0	230	0.32	5.76	0.10	178	4.47
3783238	Drill Core	4.73	0.013	2.49	106.5	5.78	67.3	308	21.4	24.5	1301	5.57	52.4	1.2	2.5	312	0.06	2.44	<0.04	223	5.60
3783239	Drill Core	3.27	0.007	1.58	83.1	5.20	79.3	166	15.2	25.9	1141	5.42	51.4	0.5	1.5	338	0.09	1.44	<0.04	211	5.08
3783240	Rock Pulp	0.07	1.279	14.65	916.8	4482.55	1123.8	90810	13.2	21.1	1207	4.36	30.5	1.7	3.0	514	10.10	80.65	0.54	175	5.03
3783241	Drill Core	2.87	0.028	2.17	141.4	9.66	81.7	1204	15.7	26.1	1102	5.76	72.3	0.8	1.5	292	0.12	13.74	<0.04	260	4.80
3783242	Drill Core	3.82	0.005	1.25	87.8	3.75	77.1	211	13.5	27.2	1135	5.57	41.2	0.6	1.2	326	0.07	2.59	<0.04	236	4.74
3783243	Drill Core	1.89	0.012	1.25	102.4	4.43	74.0	476	13.8	27.9	1033	5.84	90.0	0.7	1.4	292	0.06	4.32	<0.04	234	3.89
3783244	Drill Core	1.44	0.035	1.08	66.6	2.51	70.5	154	11.4	24.4	1035	5.30	111.4	0.5	1.3	327	0.09	1.56	<0.04	199	4.33
3783245	Drill Core	1.52	0.038	0.99	57.3	2.31	65.5	203	9.4	21.9	1044	5.10	112.0	0.5	1.2	304	0.07	2.05	<0.04	193	4.30
3783246	Drill Core	5.24	0.008	0.77	46.7	1.89	62.9	146	8.5	19.6	966	4.62	48.9	0.4	0.7	296	0.10	1.10	<0.04	174	4.38
3783247	Drill Core	5.38	<0.005	0.69	46.8	2.22	64.1	134	7.6	19.2	1042	4.66	36.1	0.5	1.2	333	0.13	0.91	<0.04	178	4.59

This report supersedes all previous preliminary and final reports with this file number dated prior to the date on this certificate. Signature indicates final approval; preliminary reports are unsigned and should be used for reference only.

BUREAU VERITAS MINERAL LABORATORIES Canada

www.bureauveritas.com/um

Bureau Veritas Commodities Canada Ltd.

9050 Shaughnessy St Vancouver British Columbia V6P 6E5 Canada
PHONE (604) 253-3158

Client: **Kore Mining Ltd.**
Suite 1601 - 277 Thurlow St.
Vancouver British Columbia V6C 0C1 Canada

Project: GC
Report Date: February 16, 2021

CERTIFICATE OF ANALYSIS VAN20002930.1

Method		MA250	MA250	MA250	MA250	MA250	MA250	MA250	MA250	MA250	MA250	MA250	MA250	MA250	MA250	MA250	MA250	MA250	MA250	MA250	MA250
Analyte		P	La	Cr	Mg	Ba	Ti	Al	Na	K	W	Zr	Sn	Be	Sc	S	Y	Ce	Pr	Nd	Sm
Unit		%	ppm	ppm	%	ppm	%	%	%	%	ppm	ppm	ppm	ppm	ppm	%	ppm	ppm	ppm	ppm	ppm
MDL		0.001	0.1	1	0.01	1	0.001	0.01	0.001	0.01	0.1	0.2	0.1	1	0.1	0.04	0.1	0.02	0.1	0.1	0.1
3783218	Drill Core	0.067	14.1	25	1.08	91	0.349	6.59	1.068	1.73	3.0	79.6	0.9	<1	15.8	2.04	17.2	29.16	4.0	16.2	3.7
3783219	Drill Core	0.099	17.1	7	1.45	777	0.481	6.68	0.886	1.43	6.4	56.0	0.8	<1	20.7	0.50	26.5	36.66	5.0	21.6	5.4
3783220	Rock Pulp	0.027	22.0	24	3.61	427	0.122	3.39	0.124	1.07	21.6	31.2	0.7	1	3.9	<0.04	14.7	40.93	5.0	19.7	3.4
3783221	Drill Core	0.116	18.9	5	1.49	955	0.539	7.56	1.814	1.28	8.0	46.5	1.1	<1	21.8	0.28	26.8	41.43	5.7	24.6	5.9
3783222	Drill Core	0.115	14.8	11	1.59	707	0.534	7.81	1.731	1.49	7.8	53.5	1.1	<1	22.7	0.17	22.0	32.29	4.4	19.6	4.8
3783223	Drill Core	0.110	14.9	15	1.75	438	0.535	8.34	1.838	0.71	8.8	53.0	1.0	<1	24.8	0.34	26.7	32.72	4.7	19.9	5.1
3783224	Drill Core	0.110	13.7	15	1.65	690	0.480	7.41	1.133	1.54	4.0	55.6	0.9	<1	22.5	0.57	17.2	29.19	4.2	17.9	3.9
3783225	Drill Core	0.095	14.5	12	1.47	716	0.465	6.91	0.859	1.50	3.1	55.1	0.9	<1	20.5	0.24	17.1	30.68	4.4	19.2	4.7
3783226	Drill Core	0.122	11.5	9	1.57	834	0.499	7.82	1.044	1.23	3.2	54.7	1.0	<1	23.1	0.20	16.8	27.33	3.6	17.1	4.5
3783227	Drill Core	0.094	16.1	12	1.34	627	0.316	7.08	0.974	1.54	6.2	53.2	0.9	1	18.7	0.62	13.0	34.61	5.1	20.5	4.8
3783228	Drill Core	0.105	12.9	8	1.34	407	0.287	7.02	1.430	1.54	3.8	54.5	0.7	1	18.4	0.55	11.7	27.86	4.1	16.7	4.1
3783229	Drill Core	0.062	13.7	12	1.73	414	0.255	8.40	3.545	1.25	2.4	85.3	0.8	<1	20.0	1.38	13.5	28.27	4.0	15.6	3.5
3783230	Rock Pulp	0.037	12.2	19	0.50	815	0.188	6.99	3.274	1.61	0.5	50.4	2.2	1	6.2	<0.04	14.8	22.25	2.7	11.0	2.4
3783231	Drill Core	0.073	11.3	23	1.45	118	0.284	7.59	4.269	0.84	2.7	70.7	0.7	<1	20.4	2.26	10.4	23.02	3.2	13.6	2.9
3783232	Drill Core	0.070	13.2	25	1.23	90	0.301	7.63	4.168	0.60	2.3	66.5	0.9	<1	18.7	2.48	10.2	26.92	4.0	15.8	3.3
3783233	Drill Core	0.069	13.0	28	1.37	72	0.230	7.24	2.129	1.01	4.0	80.3	0.8	<1	17.4	2.94	12.1	26.67	3.8	14.6	3.4
3783234	Drill Core	0.064	13.1	26	1.09	76	0.257	6.97	3.584	0.93	1.7	81.5	0.9	<1	15.8	2.69	11.1	27.56	3.8	16.1	3.1
3783235	Drill Core	0.058	14.5	27	1.28	69	0.226	6.84	2.550	1.27	2.8	71.4	1.0	<1	15.6	1.99	10.8	28.12	3.9	14.6	3.6
3783236	Drill Core	0.070	15.2	24	1.19	64	0.235	6.80	2.292	0.96	2.3	82.2	1.0	<1	15.7	2.78	12.2	29.88	4.4	16.6	3.6
3783237	Drill Core	0.068	15.9	25	1.31	60	0.229	7.11	2.211	1.51	9.0	75.6	0.7	1	16.8	2.44	12.3	31.81	4.4	16.2	3.8
3783238	Drill Core	0.080	13.6	44	2.04	99	0.262	7.90	1.580	1.71	3.7	45.1	0.5	<1	23.6	1.54	10.9	27.43	3.9	15.7	3.6
3783239	Drill Core	0.071	7.7	29	1.80	623	0.277	7.71	1.937	1.61	3.8	38.5	0.5	<1	22.9	0.53	9.5	15.80	2.3	9.6	2.7
3783240	Rock Pulp	0.109	9.7	24	1.87	848	0.309	8.38	2.321	1.51	6.5	43.3	1.3	<1	15.2	0.93	12.9	19.21	2.5	11.1	2.6
3783241	Drill Core	0.077	6.2	18	1.74	211	0.266	7.68	1.322	2.14	6.0	54.4	0.6	<1	22.1	1.21	9.2	14.10	2.1	8.4	2.4
3783242	Drill Core	0.072	7.0	20	1.90	309	0.337	8.43	3.612	0.86	3.6	32.2	0.3	<1	25.3	0.29	9.9	14.80	2.1	8.6	2.9
3783243	Drill Core	0.070	8.6	19	1.88	240	0.361	8.36	3.564	0.80	5.1	32.8	0.4	<1	25.9	0.61	9.9	18.19	2.6	10.4	2.9
3783244	Drill Core	0.072	5.9	16	1.51	335	0.284	8.10	3.394	1.09	11.6	35.0	0.4	<1	22.3	0.69	8.1	13.23	1.9	8.1	2.1
3783245	Drill Core	0.077	5.7	13	1.49	342	0.273	7.94	3.218	1.07	10.9	32.4	0.6	<1	21.3	0.51	7.6	12.09	1.8	7.4	2.0
3783246	Drill Core	0.072	3.8	13	1.38	402	0.235	6.78	3.023	1.32	10.7	30.6	0.3	<1	15.6	0.25	6.5	8.91	1.3	5.0	1.3
3783247	Drill Core	0.069	5.7	11	1.45	389	0.265	7.72	2.988	1.16	6.0	34.6	0.4	<1	18.0	0.15	8.6	12.42	1.7	7.6	2.2

This report supersedes all previous preliminary and final reports with this file number dated prior to the date on this certificate. Signature indicates final approval; preliminary reports are unsigned and should be used for reference only.

BUREAU VERITAS MINERAL LABORATORIES Canada

www.bureauveritas.com/um

Bureau Veritas Commodities Canada Ltd.

9050 Shaughnessy St Vancouver British Columbia V6P 6E5 Canada
PHONE (604) 253-3158

Client: **Kore Mining Ltd.**
Suite 1601 - 277 Thurlow St.
Vancouver British Columbia V6C 0C1 Canada

Project: GC
Report Date: February 16, 2021

CERTIFICATE OF ANALYSIS VAN20002930.1

Method		MA250	MA250	MA250	MA250	MA250	MA250	MA250	MA250	MA250	MA250	MA250	MA250	MA250	MA250	MA250	MA250	MA250	MA250	MA250	MA250
Analyte		Eu	Gd	Tb	Dy	Ho	Er	Tm	Yb	Lu	Hf	Li	Rb	Ta	Nb	Cs	Ga	In	Re	Se	Te
Unit		ppm	ppm	ppm	ppm	ppm	ppm	ppm	ppm	ppm	ppm	ppm	ppm	ppm	ppm	ppm	ppm	ppm	ppm	ppm	ppm
MDL		0.1	0.1	0.1	0.1	0.1	0.1	0.1	0.1	0.1	0.02	0.1	0.1	0.1	0.04	0.1	0.02	0.01	0.002	0.3	0.05
3783218	Drill Core	1.1	3.5	0.5	3.4	0.7	1.8	0.3	2.0	0.3	2.18	24.8	41.8	0.3	4.21	2.5	13.60	0.08	0.010	1.6	0.20
3783219	Drill Core	1.7	5.3	0.8	5.5	1.2	2.7	0.4	2.6	0.4	1.76	30.4	31.0	0.2	2.92	2.0	13.35	0.05	<0.002	<0.3	0.19
3783220	Rock Pulp	0.7	3.2	0.4	2.5	0.6	1.3	0.2	1.3	0.2	0.95	20.1	42.0	0.2	3.57	2.2	7.46	0.01	<0.002	<0.3	0.62
3783221	Drill Core	1.6	5.3	0.8	5.2	1.1	2.9	0.4	2.4	0.4	1.61	25.2	28.9	0.3	4.39	1.4	15.67	0.06	0.004	0.4	0.11
3783222	Drill Core	1.4	5.0	0.8	4.5	1.0	2.3	0.4	2.6	0.4	1.72	27.1	29.3	0.2	4.06	1.5	17.13	0.08	0.002	0.4	0.09
3783223	Drill Core	1.6	5.2	0.8	5.6	1.1	3.0	0.5	3.0	0.5	1.74	30.9	16.1	0.2	3.70	1.2	16.01	0.06	<0.002	<0.3	0.27
3783224	Drill Core	1.2	4.2	0.6	3.6	0.8	2.1	0.3	2.2	0.3	1.59	29.2	31.0	0.2	3.57	1.6	16.28	0.08	<0.002	0.6	0.13
3783225	Drill Core	1.4	3.8	0.6	3.6	0.7	2.1	0.3	1.9	0.3	1.60	27.6	31.7	0.2	3.15	1.7	15.22	0.06	<0.002	0.7	0.37
3783226	Drill Core	1.0	4.0	0.5	3.0	0.6	2.0	0.3	1.8	0.3	1.68	62.6	25.7	0.2	3.19	4.2	17.58	0.05	<0.002	<0.3	0.35
3783227	Drill Core	1.3	3.8	0.6	2.9	0.5	1.5	0.2	1.6	0.3	1.58	30.8	39.6	0.2	3.16	4.5	14.42	0.08	<0.002	1.1	0.23
3783228	Drill Core	1.1	3.6	0.5	2.5	0.5	1.3	0.3	1.3	0.2	1.60	16.2	35.7	0.2	2.35	2.3	16.10	0.06	<0.002	1.2	0.21
3783229	Drill Core	0.9	3.2	0.4	2.6	0.5	1.6	0.3	1.9	0.3	2.53	27.2	35.4	0.2	2.85	2.0	16.27	0.05	0.006	0.8	0.20
3783230	Rock Pulp	0.6	2.5	0.4	2.3	0.6	1.8	0.3	1.9	0.3	1.86	2.9	32.1	0.4	5.24	0.4	12.72	0.03	<0.002	<0.3	<0.05
3783231	Drill Core	0.9	2.4	0.3	1.8	0.4	1.5	0.2	1.4	0.2	1.93	29.0	16.5	0.2	2.70	1.5	15.36	0.06	<0.002	1.6	0.12
3783232	Drill Core	0.9	2.9	0.4	2.4	0.4	1.3	0.2	1.5	0.2	2.02	37.4	12.0	0.2	2.99	1.3	15.19	0.05	0.008	1.7	0.08
3783233	Drill Core	0.9	3.0	0.3	2.4	0.5	1.4	0.2	1.7	0.3	2.21	26.1	26.8	0.2	2.74	3.2	13.97	0.03	0.004	1.8	0.11
3783234	Drill Core	0.9	2.7	0.4	2.0	0.4	1.4	0.3	1.5	0.3	2.39	24.8	24.6	0.2	3.29	1.6	13.23	0.06	0.015	2.2	0.08
3783235	Drill Core	1.0	2.8	0.3	2.3	0.4	1.1	0.2	1.5	0.2	2.00	14.6	34.9	0.2	2.81	2.1	13.03	0.04	0.010	1.5	0.16
3783236	Drill Core	1.0	3.2	0.4	2.4	0.4	1.3	0.2	1.6	0.3	2.30	18.2	28.8	0.2	3.08	2.7	13.50	0.06	0.013	1.5	0.18
3783237	Drill Core	1.0	3.0	0.4	2.5	0.4	1.3	0.2	1.6	0.3	1.91	17.3	43.5	0.2	2.69	2.3	13.39	0.05	0.014	1.6	0.14
3783238	Drill Core	1.2	2.6	0.4	2.9	0.4	1.2	0.2	1.2	0.2	1.36	19.3	48.8	0.1	1.94	2.7	14.98	0.06	<0.002	<0.3	0.29
3783239	Drill Core	0.7	2.3	0.3	1.9	0.4	1.0	0.1	1.2	0.2	1.20	12.5	33.7	0.1	1.49	2.4	15.16	0.06	<0.002	0.4	0.31
3783240	Rock Pulp	0.6	2.8	0.4	2.4	0.5	1.7	0.3	1.5	0.2	1.53	22.3	48.5	0.2	2.40	3.2	16.91	0.09	0.043	2.0	0.81
3783241	Drill Core	0.7	2.6	0.3	2.1	0.4	1.2	0.2	1.2	0.3	1.64	9.5	30.1	0.1	1.50	1.9	15.04	0.05	0.006	0.8	0.17
3783242	Drill Core	0.8	2.8	0.3	1.8	0.4	1.2	0.1	1.0	0.2	0.83	12.1	26.0	0.1	1.35	1.2	14.89	0.05	<0.002	<0.3	0.30
3783243	Drill Core	0.7	2.5	0.3	2.0	0.4	1.3	0.2	1.1	0.2	0.96	16.4	26.2	<0.1	1.45	1.1	13.71	0.06	<0.002	0.4	0.28
3783244	Drill Core	0.6	2.5	0.2	1.8	0.3	1.2	0.1	1.0	0.2	1.05	16.0	22.5	<0.1	1.36	1.3	14.60	0.05	0.003	0.6	0.21
3783245	Drill Core	0.7	2.3	0.3	1.9	0.3	1.0	0.1	1.1	0.2	0.92	15.0	19.8	<0.1	1.26	1.3	14.17	0.04	<0.002	0.4	0.29
3783246	Drill Core	0.4	1.4	0.2	1.5	0.3	0.8	0.1	0.9	0.1	0.99	12.7	15.7	<0.1	1.26	1.1	13.84	0.02	<0.002	0.3	0.29
3783247	Drill Core	0.6	2.3	0.3	2.1	0.3	1.2	0.1	1.2	0.2	1.22	15.5	21.2	<0.1	1.33	1.2	14.29	0.04	<0.002	<0.3	0.32

This report supersedes all previous preliminary and final reports with this file number dated prior to the date on this certificate. Signature indicates final approval; preliminary reports are unsigned and should be used for reference only.

BUREAU VERITAS MINERAL LABORATORIES Canada

www.bureauveritas.com/um

Bureau Veritas Commodities Canada Ltd.

9050 Shaughnessy St Vancouver British Columbia V6P 6E5 Canada
PHONE (604) 253-3158

Client: **Kore Mining Ltd.**
Suite 1601 - 277 Thurlow St.
Vancouver British Columbia V6C 0C1 Canada

Project: GC
Report Date: February 16, 2021

CERTIFICATE OF ANALYSIS VAN20002930.1

		Method	MA250
		Analyte	Tl
		Unit	ppm
		MDL	0.05
3783218	Drill Core		0.41
3783219	Drill Core		0.31
3783220	Rock Pulp		0.64
3783221	Drill Core		0.23
3783222	Drill Core		0.28
3783223	Drill Core		0.13
3783224	Drill Core		0.29
3783225	Drill Core		0.27
3783226	Drill Core		0.26
3783227	Drill Core		0.50
3783228	Drill Core		0.50
3783229	Drill Core		0.69
3783230	Rock Pulp		0.16
3783231	Drill Core		0.51
3783232	Drill Core		0.36
3783233	Drill Core		0.63
3783234	Drill Core		0.56
3783235	Drill Core		0.67
3783236	Drill Core		0.56
3783237	Drill Core		0.69
3783238	Drill Core		0.61
3783239	Drill Core		0.51
3783240	Rock Pulp		0.64
3783241	Drill Core		0.71
3783242	Drill Core		0.31
3783243	Drill Core		0.33
3783244	Drill Core		0.32
3783245	Drill Core		0.32
3783246	Drill Core		0.38
3783247	Drill Core		0.34

This report supersedes all previous preliminary and final reports with this file number dated prior to the date on this certificate. Signature indicates final approval; preliminary reports are unsigned and should be used for reference only.

BUREAU VERITAS MINERAL LABORATORIES Canada

www.bureauveritas.com/um

Bureau Veritas Commodities Canada Ltd.

9050 Shaughnessy St Vancouver British Columbia V6P 6E5 Canada
PHONE (604) 253-3158

Client: **Kore Mining Ltd.**
Suite 1601 - 277 Thurlow St.
Vancouver British Columbia V6C 0C1 Canada

Project: GC
Report Date: February 16, 2021

CERTIFICATE OF ANALYSIS VAN20002930.1

Method		WGHT	FA450	MA250	MA250	MA250	MA250	MA250	MA250	MA250	MA250	MA250	MA250	MA250	MA250	MA250	MA250	MA250	MA250	MA250
Analyte		Wgt	Au	Mo	Cu	Pb	Zn	Ag	Ni	Co	Mn	Fe	As	U	Th	Sr	Cd	Sb	Bi	V	Ca
Unit		kg	ppm	ppm	ppm	ppm	ppm	ppb	ppm	ppm	ppm	%	ppm	ppm	ppm	ppm	ppm	ppm	ppm	ppm	%
MDL		0.01	0.005	0.05	0.1	0.02	0.2	20	0.1	0.2	1	0.01	0.2	0.1	0.1	1	0.02	0.02	0.04	1	0.01
3783248	Drill Core	4.75	0.018	0.70	51.7	3.56	64.5	425	9.1	20.0	1247	4.96	36.4	0.5	1.2	302	0.13	1.90	<0.04	191	4.94
3783249	Drill Core	2.50	<0.005	0.53	68.1	3.77	80.8	232	41.6	30.8	1203	5.31	53.0	0.6	1.4	321	0.06	6.00	<0.04	209	4.74
3783250	Rock Pulp	0.07	<0.005	4.97	20.3	3.34	40.5	21	12.1	4.6	715	2.63	2.5	1.2	3.0	189	0.04	0.27	<0.04	32	1.61
3783251	Drill Core	4.73	0.008	0.39	27.2	6.31	59.6	113	5.0	15.0	1024	4.10	24.4	0.4	1.0	284	0.09	1.23	<0.04	128	3.70
3783252	Drill Core	2.17	0.006	0.39	57.5	2.47	93.4	338	44.1	32.8	1461	5.89	77.7	0.6	1.3	327	0.06	4.31	<0.04	229	5.92
3783253	Drill Core	4.69	<0.005	0.42	19.1	3.06	64.6	58	4.1	14.1	991	4.08	22.0	0.4	0.8	292	0.07	0.57	<0.04	119	3.96

This report supersedes all previous preliminary and final reports with this file number dated prior to the date on this certificate. Signature indicates final approval; preliminary reports are unsigned and should be used for reference only.

BUREAU VERITAS MINERAL LABORATORIES Canada

www.bureauveritas.com/um

Bureau Veritas Commodities Canada Ltd.

9050 Shaughnessy St Vancouver British Columbia V6P 6E5 Canada
PHONE (604) 253-3158

Client: **Kore Mining Ltd.**
Suite 1601 - 277 Thurlow St.
Vancouver British Columbia V6C 0C1 Canada

Project: GC
Report Date: February 16, 2021

CERTIFICATE OF ANALYSIS VAN20002930.1

	Method	MA250	MA250	MA250	MA250	MA250	MA250	MA250	MA250	MA250	MA250	MA250	MA250	MA250	MA250	MA250	MA250	MA250	MA250	MA250	MA250
	Analyte	P	La	Cr	Mg	Ba	Ti	Al	Na	K	W	Zr	Sn	Be	Sc	S	Y	Ce	Pr	Nd	Sm
	Unit	%	ppm	ppm	%	ppm	%	%	%	%	ppm	ppm	ppm	ppm	ppm	%	ppm	ppm	ppm	ppm	ppm
	MDL	0.001	0.1	1	0.01	1	0.001	0.01	0.001	0.01	0.1	0.2	0.1	1	0.1	0.04	0.1	0.02	0.1	0.1	0.1
3783248	Drill Core	0.069	5.0	13	1.59	502	0.324	8.09	2.688	1.29	5.6	32.3	0.4	<1	19.5	0.31	8.7	11.41	1.6	7.5	1.9
3783249	Drill Core	0.077	7.2	145	2.56	329	0.295	7.82	1.831	1.17	2.4	25.1	0.3	<1	28.0	<0.04	8.8	14.64	2.2	8.3	2.2
3783250	Rock Pulp	0.039	12.7	19	0.49	776	0.188	6.66	3.238	1.53	0.5	46.6	1.9	1	6.0	<0.04	14.2	22.83	2.8	11.6	2.3
3783251	Drill Core	0.067	4.9	9	1.34	240	0.255	7.81	3.715	0.79	2.8	26.1	0.2	<1	13.0	0.19	6.8	10.51	1.5	6.0	1.7
3783252	Drill Core	0.088	7.4	150	2.72	279	0.244	7.81	2.040	0.94	2.9	20.5	0.3	<1	28.2	<0.04	9.6	14.38	2.0	9.3	1.9
3783253	Drill Core	0.074	5.1	7	1.25	269	0.243	8.30	3.998	0.81	3.5	21.2	0.3	<1	12.9	0.11	6.8	10.61	1.4	6.0	1.2

This report supersedes all previous preliminary and final reports with this file number dated prior to the date on this certificate. Signature indicates final approval; preliminary reports are unsigned and should be used for reference only.

BUREAU VERITAS MINERAL LABORATORIES Canada

www.bureauveritas.com/um

Bureau Veritas Commodities Canada Ltd.

9050 Shaughnessy St Vancouver British Columbia V6P 6E5 Canada
PHONE (604) 253-3158

Client: **Kore Mining Ltd.**
Suite 1601 - 277 Thurlow St.
Vancouver British Columbia V6C 0C1 Canada

Project: GC
Report Date: February 16, 2021

CERTIFICATE OF ANALYSIS VAN20002930.1

Method		MA250	MA250	MA250	MA250	MA250	MA250	MA250	MA250	MA250	MA250	MA250	MA250	MA250	MA250	MA250	MA250	MA250	MA250	MA250	MA250
Analyte		Eu	Gd	Tb	Dy	Ho	Er	Tm	Yb	Lu	Hf	Li	Rb	Ta	Nb	Cs	Ga	In	Re	Se	Te
Unit		ppm	ppm	ppm	ppm	ppm	ppm	ppm	ppm	ppm	ppm	ppm	ppm	ppm	ppm	ppm	ppm	ppm	ppm	ppm	ppm
MDL		0.1	0.1	0.1	0.1	0.1	0.1	0.1	0.1	0.1	0.02	0.1	0.1	0.1	0.04	0.1	0.02	0.01	0.002	0.3	0.05
3783248	Drill Core	0.6	2.1	0.2	1.8	0.4	1.2	0.1	1.1	0.1	0.94	13.6	25.3	0.1	1.50	1.3	15.06	0.05	<0.002	0.4	0.11
3783249	Drill Core	0.7	2.3	0.3	1.9	0.4	1.2	0.2	1.0	0.2	0.77	25.2	37.8	<0.1	1.15	1.7	13.64	0.03	<0.002	<0.3	0.48
3783250	Rock Pulp	0.6	2.5	0.4	2.3	0.5	1.7	0.3	1.9	0.3	1.58	2.7	28.8	0.4	4.57	0.3	12.23	0.02	<0.002	<0.3	<0.05
3783251	Drill Core	0.6	1.5	0.2	1.4	0.3	0.9	0.2	0.8	0.2	0.70	13.9	11.1	0.1	1.43	0.8	14.00	0.04	<0.002	<0.3	0.13
3783252	Drill Core	0.7	2.2	0.3	2.1	0.4	1.1	0.2	1.0	0.2	0.66	14.5	29.6	<0.1	0.87	1.1	14.11	0.02	<0.002	<0.3	0.38
3783253	Drill Core	0.6	1.6	0.2	1.2	0.3	0.9	0.1	0.9	0.1	0.66	16.0	11.5	<0.1	1.23	1.0	14.44	0.05	<0.002	0.4	0.24

This report supersedes all previous preliminary and final reports with this file number dated prior to the date on this certificate. Signature indicates final approval; preliminary reports are unsigned and should be used for reference only.

BUREAU VERITAS MINERAL LABORATORIES Canada

www.bureauveritas.com/um

Bureau Veritas Commodities Canada Ltd.

9050 Shaughnessy St Vancouver British Columbia V6P 6E5 Canada
PHONE (604) 253-3158

Client: **Kore Mining Ltd.**
Suite 1601 - 277 Thurlow St.
Vancouver British Columbia V6C 0C1 Canada

Project: GC
Report Date: February 16, 2021

CERTIFICATE OF ANALYSIS VAN20002930.1

		Method	MA250
		Analyte	Tl
		Unit	ppm
		MDL	0.05
3783248	Drill Core		0.42
3783249	Drill Core		0.39
3783250	Rock Pulp		0.15
3783251	Drill Core		0.21
3783252	Drill Core		0.30
3783253	Drill Core		0.20

This report supersedes all previous preliminary and final reports with this file number dated prior to the date on this certificate. Signature indicates final approval; preliminary reports are unsigned and should be used for reference only.

BUREAU VERITAS MINERAL LABORATORIES Canada

www.bureauveritas.com/um

Bureau Veritas Commodities Canada Ltd.

9050 Shaughnessy St Vancouver British Columbia V6P 6E5 Canada
PHONE (604) 253-3158

Client: **Kore Mining Ltd.**
Suite 1601 - 277 Thurlow St.
Vancouver British Columbia V6C 0C1 Canada

Project: GC
Report Date: February 16, 2021

QUALITY CONTROL REPORT VAN20002930.1

	Method	WGHT	FA450	MA250	MA250	MA250	MA250	MA250	MA250	MA250	MA250	MA250	MA250	MA250	MA250	MA250	MA250	MA250	MA250	MA250	MA250
	Analyte	Wgt	Au	Mo	Cu	Pb	Zn	Ag	Ni	Co	Mn	Fe	As	U	Th	Sr	Cd	Sb	Bi	V	Ca
	Unit	kg	ppm	ppm	ppm	ppm	ppm	ppb	ppm	ppm	ppm	%	ppm	ppm	ppm	ppm	ppm	ppm	ppm	ppm	%
	MDL	0.01	0.005	0.05	0.1	0.02	0.2	20	0.1	0.2	1	0.01	0.2	0.1	0.1	1	0.02	0.02	0.04	1	0.01
Pulp Duplicates																					
3782951	Drill Core	6.76	<0.005	0.72	50.6	4.52	62.7	64	7.1	19.2	945	4.82	20.2	0.4	1.1	292	0.07	0.37	<0.04	174	4.58
REP 3782951	QC		<0.005																		
3782960	Rock Pulp	0.07	1.138	13.42	841.9	4351.69	980.5	89015	12.3	18.9	1076	4.09	29.0	1.4	2.6	477	8.01	70.13	0.42	158	4.77
REP 3782960	QC			13.54	863.0	4399.49	1071.0	88644	12.9	19.7	1110	4.23	29.3	1.4	2.6	484	8.15	71.89	0.41	160	5.03
3782972	Drill Core	3.48	0.007	2.39	90.5	3.74	68.7	95	15.8	17.7	634	4.20	29.8	2.2	2.8	193	0.16	1.16	0.07	164	3.22
REP 3782972	QC		0.006																		
3782977	Drill Core	3.34	0.010	1.32	179.4	11.34	80.5	98	27.3	25.9	923	6.25	11.3	1.3	2.6	229	0.24	1.50	0.10	240	5.06
REP 3782977	QC		0.011																		
3782994	Drill Core	2.20	0.033	1.54	86.4	5.17	75.3	126	14.5	16.9	585	4.18	220.0	1.5	2.4	225	0.38	1.17	0.09	131	2.90
REP 3782994	QC			1.56	89.2	5.56	79.0	130	14.3	16.2	580	4.18	221.8	1.6	2.5	218	0.41	1.13	0.09	130	2.80
3783029	Drill Core	2.39	0.023	0.91	130.9	6.16	101.7	296	19.7	23.2	852	5.57	73.7	0.7	2.5	166	0.10	0.59	0.08	208	3.03
REP 3783029	QC			1.09	131.6	6.13	100.4	262	20.7	23.2	838	5.38	74.7	0.6	2.4	170	0.09	0.60	0.10	207	3.09
3783052	Drill Core	6.14	0.131	0.54	35.3	3.58	60.6	174	4.7	14.8	922	3.87	90.3	0.4	1.1	233	0.10	0.26	<0.04	123	3.77
REP 3783052	QC		0.143																		
3783064	Drill Core	1.51	0.018	1.28	134.4	4.64	70.4	481	24.1	28.7	1260	6.13	102.7	0.7	1.8	386	0.11	0.71	0.04	247	6.18
REP 3783064	QC			1.20	133.1	4.61	68.7	467	21.9	27.2	1260	6.09	95.2	0.7	1.7	377	0.12	0.71	<0.04	241	6.18
3783081	Drill Core	3.12	0.026	8.20	99.1	11.35	86.1	289	22.6	21.6	778	4.69	95.3	3.8	3.6	248	0.40	1.00	0.12	189	4.16
REP 3783081	QC			8.06	98.7	10.83	83.5	248	22.0	21.0	766	4.65	101.3	3.4	3.4	247	0.41	0.89	0.12	182	3.97
REP 3783099	QC			1.71	54.6	4.77	69.5	223	7.7	19.3	947	4.79	59.7	0.4	1.6	334	0.16	0.34	<0.04	183	5.15
3783124	Drill Core	1.21	0.354	4.02	115.6	16.80	68.1	1405	22.3	25.9	910	5.66	427.9	2.5	3.0	228	0.15	3.73	0.10	219	5.06
REP 3783124	QC		0.324																		
3783127	Drill Core	2.43	0.727	1.01	48.6	17.12	79.7	920	12.8	20.2	1097	4.81	1365.5	0.7	3.3	306	0.31	2.30	<0.04	153	4.18
REP 3783127	QC		0.724																		
3783128	Drill Core	1.83	0.081	0.79	60.2	10.79	87.0	1060	353.6	40.9	1025	4.78	510.0	0.6	1.8	402	0.16	7.04	<0.04	160	5.90
REP 3783128	QC			0.81	60.2	11.26	86.4	1091	357.6	42.2	999	4.74	506.8	0.6	1.8	407	0.21	7.37	<0.04	157	6.11
3783163	Drill Core	2.17	8.648	0.30	18.2	36.20	56.3	1666	3.2	7.8	545	2.64	42.4	1.0	2.6	234	0.16	2.35	0.08	65	2.82
REP 3783163	QC			0.30	18.4	35.89	55.1	1614	3.2	7.4	539	2.58	40.7	0.9	2.5	230	0.15	2.44	0.08	65	2.79
3783198	Drill Core	5.16	0.084	1.10	89.1	6.59	88.3	285	28.3	27.4	1107	5.68	608.4	0.8	1.8	275	0.12	3.42	0.05	211	4.84

This report supersedes all previous preliminary and final reports with this file number dated prior to the date on this certificate. Signature indicates final approval; preliminary reports are unsigned and should be used for reference only.

BUREAU VERITAS MINERAL LABORATORIES Canada

www.bureauveritas.com/um

Bureau Veritas Commodities Canada Ltd.
9050 Shaughnessy St Vancouver British Columbia V6P 6E5 Canada
PHONE (604) 253-3158

Client: **Kore Mining Ltd.**
Suite 1601 - 277 Thurlow St.
Vancouver British Columbia V6C 0C1 Canada

Project: GC
Report Date: February 16, 2021

QUALITY CONTROL REPORT VAN20002930.1

	Method	MA250	MA250	MA250	MA250	MA250	MA250	MA250	MA250	MA250	MA250	MA250	MA250	MA250	MA250	MA250	MA250	MA250	MA250	MA250	MA250
	Analyte	P	La	Cr	Mg	Ba	Ti	Al	Na	K	W	Zr	Sn	Be	Sc	S	Y	Ce	Pr	Nd	Sm
	Unit	%	ppm	ppm	%	ppm	%	%	%	%	ppm	ppm	ppm	ppm	ppm	%	ppm	ppm	ppm	ppm	ppm
	MDL	0.001	0.1	1	0.01	1	0.001	0.01	0.001	0.01	0.1	0.2	0.1	1	0.1	0.04	0.1	0.02	0.1	0.1	0.1
Pulp Duplicates																					
3782951	Drill Core	0.072	6.4	13	1.69	276	0.289	8.43	2.449	0.78	3.2	25.7	0.6	<1	19.4	0.16	8.4	15.57	2.0	8.9	2.2
REP 3782951	QC																				
3782960	Rock Pulp	0.098	8.9	23	1.77	511	0.298	8.05	2.169	1.46	5.5	41.8	1.2	<1	13.9	0.92	14.0	18.64	2.3	10.0	2.4
REP 3782960	QC	0.102	9.3	24	1.83	801	0.309	8.08	2.241	1.51	5.1	42.6	1.2	<1	14.5	0.91	13.9	19.74	2.4	10.6	2.5
3782972	Drill Core	0.066	13.2	25	1.11	137	0.207	7.54	2.019	1.52	1.9	63.4	0.8	<1	17.2	2.03	10.7	28.53	3.7	15.7	3.4
REP 3782972	QC																				
3782977	Drill Core	0.073	14.1	49	1.94	388	0.426	7.86	1.936	0.75	2.3	40.1	0.9	<1	22.9	1.56	17.2	29.14	3.8	16.3	3.8
REP 3782977	QC																				
3782994	Drill Core	0.049	10.3	19	1.04	53	0.194	6.14	2.485	0.67	6.9	47.1	0.7	<1	13.7	2.41	8.7	22.87	2.9	12.3	2.8
REP 3782994	QC	0.049	10.4	18	1.03	58	0.203	5.86	2.435	0.65	7.5	47.4	0.7	<1	13.4	2.38	8.7	22.67	2.9	12.7	2.8
3783029	Drill Core	0.074	11.9	30	2.15	292	0.213	7.29	1.148	1.94	3.7	36.7	0.7	<1	22.3	0.65	7.7	26.05	3.6	13.4	3.0
REP 3783029	QC	0.075	11.5	31	2.10	399	0.199	7.37	1.173	1.90	3.5	37.4	0.6	<1	20.9	0.65	7.6	25.80	3.4	14.2	3.5
3783052	Drill Core	0.058	6.1	8	1.21	285	0.148	7.52	2.975	1.42	2.9	26.4	0.4	1	13.7	0.23	6.2	12.86	1.6	7.7	1.8
REP 3783052	QC																				
3783064	Drill Core	0.094	10.7	35	2.54	545	0.235	7.56	0.872	1.50	7.9	24.9	0.5	<1	27.1	0.63	10.4	22.92	3.1	10.7	3.0
REP 3783064	QC	0.092	10.3	35	2.54	568	0.220	7.58	0.882	1.48	7.6	22.5	0.4	<1	27.0	0.61	10.4	21.58	2.9	12.3	3.2
3783081	Drill Core	0.074	16.6	27	1.19	93	0.239	7.20	3.105	1.19	4.0	58.6	0.8	1	17.0	2.29	11.3	31.65	4.2	16.7	3.3
REP 3783081	QC	0.068	14.8	25	1.16	92	0.211	7.00	3.090	1.18	3.7	56.8	1.1	1	16.8	2.33	10.8	29.63	4.1	16.5	3.6
REP 3783099	QC	0.058	6.2	11	2.00	298	0.186	7.68	3.146	0.89	3.0	24.5	0.5	<1	23.2	0.46	7.7	14.42	1.8	9.7	2.2
3783124	Drill Core	0.082	10.2	28	1.56	67	0.219	7.34	0.276	3.03	11.2	55.8	0.9	1	20.6	3.06	11.1	22.69	3.2	13.9	3.3
REP 3783124	QC																				
3783127	Drill Core	0.055	9.4	17	1.70	115	0.211	6.85	2.086	1.90	15.9	42.2	0.6	2	19.4	1.66	9.0	19.04	2.7	11.3	2.6
REP 3783127	QC																				
3783128	Drill Core	0.047	7.1	470	3.96	665	0.148	5.08	0.397	1.17	8.2	17.3	0.3	<1	22.3	0.36	7.6	14.26	1.8	8.5	2.1
REP 3783128	QC	0.046	6.9	456	3.93	664	0.148	5.01	0.387	1.19	8.1	17.0	0.2	1	22.2	0.35	8.0	14.18	1.9	8.1	1.7
3783163	Drill Core	0.033	8.8	7	0.65	367	0.126	6.41	2.007	1.67	4.7	53.1	0.6	1	8.3	0.51	7.3	19.81	2.3	9.2	2.0
REP 3783163	QC	0.034	8.7	7	0.64	361	0.125	6.18	1.977	1.63	4.5	50.2	0.6	1	8.1	0.52	7.1	19.68	2.2	9.2	2.0
3783198	Drill Core	0.067	9.3	77	2.17	738	0.266	6.57	1.432	1.65	4.3	51.0	0.5	<1	26.0	0.74	10.4	19.38	2.5	11.1	3.0

This report supersedes all previous preliminary and final reports with this file number dated prior to the date on this certificate. Signature indicates final approval; preliminary reports are unsigned and should be used for reference only.

BUREAU VERITAS MINERAL LABORATORIES Canada

www.bureauveritas.com/um

Bureau Veritas Commodities Canada Ltd.
9050 Shaughnessy St Vancouver British Columbia V6P 6E5 Canada
PHONE (604) 253-3158

Client: **Kore Mining Ltd.**
Suite 1601 - 277 Thurlow St.
Vancouver British Columbia V6C 0C1 Canada

Project: GC
Report Date: February 16, 2021

QUALITY CONTROL REPORT VAN20002930.1

		Method	MA250	MA250	MA250	MA250	MA250	MA250	MA250	MA250	MA250	MA250	MA250	MA250	MA250	MA250	MA250	MA250	MA250	MA250	MA250
		Analyte	Eu	Gd	Tb	Dy	Ho	Er	Tm	Yb	Lu	Hf	Li	Rb	Ta	Nb	Cs	Ga	In	Re	Se	Te
		Unit	ppm	ppm	ppm	ppm	ppm	ppm	ppm	ppm	ppm	ppm	ppm	ppm	ppm	ppm	ppm	ppm	ppm	ppm	ppm	ppm
		MDL	0.1	0.1	0.1	0.1	0.1	0.1	0.1	0.1	0.1	0.02	0.1	0.1	0.1	0.04	0.1	0.02	0.01	0.002	0.3	0.05
Pulp Duplicates																						
3782951	Drill Core		0.7	2.0	0.3	1.8	0.4	1.0	0.1	1.0	0.1	0.81	28.0	16.9	<0.1	1.41	0.7	15.83	0.04	<0.002	<0.3	<0.05
REP 3782951	QC																					
3782960	Rock Pulp		0.7	2.4	0.4	2.3	0.5	1.4	0.2	1.4	0.2	1.28	21.4	50.7	0.1	2.21	2.9	15.67	0.09	0.038	1.7	0.36
REP 3782960	QC		0.6	2.5	0.4	2.4	0.5	1.4	0.2	1.4	0.2	1.36	22.0	53.6	0.1	2.30	2.9	16.31	0.09	0.039	1.7	0.38
3782972	Drill Core		0.8	2.8	0.4	2.0	0.4	1.1	0.2	1.2	0.2	1.63	32.4	45.2	0.1	2.26	1.9	14.21	0.05	0.004	1.0	<0.05
REP 3782972	QC																					
3782977	Drill Core		1.1	3.5	0.5	3.2	0.6	1.8	0.3	1.7	0.2	1.14	27.0	23.2	0.2	3.22	1.4	14.34	0.06	0.009	1.2	0.07
REP 3782977	QC																					
3782994	Drill Core		0.8	2.3	0.3	1.7	0.3	0.9	0.1	1.0	0.2	1.29	16.8	19.1	0.1	2.33	0.8	11.58	0.05	0.005	1.4	0.06
REP 3782994	QC		0.8	2.4	0.3	1.8	0.3	1.0	0.1	1.1	0.2	1.37	16.4	18.4	0.1	2.47	0.8	11.42	0.05	0.006	1.4	0.07
3783029	Drill Core		0.9	2.7	0.3	1.7	0.4	0.8	0.1	1.0	0.2	1.20	24.1	47.8	0.1	1.71	1.2	15.21	0.07	0.002	1.1	0.12
REP 3783029	QC		0.9	2.4	0.3	1.9	0.3	1.1	0.2	1.1	0.2	1.12	22.9	44.2	0.1	1.64	1.2	16.28	0.07	0.002	1.3	0.19
3783052	Drill Core		0.6	1.0	0.2	1.3	0.3	0.6	0.1	0.9	0.1	0.86	10.5	39.3	<0.1	0.81	0.8	15.17	0.05	<0.002	<0.3	0.07
REP 3783052	QC																					
3783064	Drill Core		1.1	2.7	0.3	1.8	0.4	1.0	0.2	0.9	0.2	0.81	20.4	52.9	<0.1	1.08	2.8	15.21	0.05	<0.002	<0.3	0.26
REP 3783064	QC		0.9	3.0	0.3	1.8	0.4	1.3	0.2	1.0	0.2	0.73	21.3	52.7	<0.1	0.98	2.8	14.68	0.04	0.006	0.3	0.16
3783081	Drill Core		1.0	2.9	0.4	2.3	0.5	1.3	0.2	1.5	0.2	1.77	13.0	40.2	0.2	2.64	1.3	14.10	0.04	0.011	1.5	0.25
REP 3783081	QC		1.0	3.3	0.4	2.2	0.4	1.3	0.2	1.4	0.2	1.75	13.6	38.4	0.2	2.33	1.3	13.92	0.05	0.010	1.1	0.25
REP 3783099	QC		0.7	2.1	0.2	1.8	0.3	0.9	0.1	0.9	0.1	0.78	18.9	25.9	<0.1	0.92	0.7	14.79	0.05	<0.002	<0.3	0.26
3783124	Drill Core		0.9	2.8	0.4	2.4	0.5	1.3	0.2	1.5	0.2	1.65	17.2	75.6	0.1	1.52	4.5	14.41	0.05	0.006	0.6	0.12
REP 3783124	QC																					
3783127	Drill Core		0.8	2.6	0.3	2.0	0.4	1.0	0.2	1.1	0.2	1.33	8.8	57.0	0.1	1.53	2.6	13.86	0.04	0.003	0.3	0.17
REP 3783127	QC																					
3783128	Drill Core		0.6	2.1	0.2	1.6	0.3	1.0	0.1	0.9	0.1	0.51	36.6	43.3	<0.1	0.71	6.0	9.96	0.03	0.002	<0.3	0.83
REP 3783128	QC		0.6	1.8	0.2	1.5	0.3	0.8	0.1	0.9	0.1	0.54	36.1	43.1	<0.1	0.76	6.1	9.97	0.03	<0.002	<0.3	0.76
3783163	Drill Core		0.6	1.6	0.2	1.4	0.3	0.8	0.1	1.0	0.2	1.44	3.7	49.7	0.1	1.45	1.4	13.20	0.03	<0.002	<0.3	<0.05
REP 3783163	QC		0.6	1.6	0.2	1.3	0.3	0.8	0.1	0.9	0.1	1.43	3.7	48.7	<0.1	1.45	1.3	13.01	0.03	<0.002	<0.3	<0.05
3783198	Drill Core		0.9	2.7	0.4	2.4	0.5	1.4	0.2	1.4	0.2	1.37	13.3	35.2	<0.1	1.38	1.4	14.95	0.05	0.006	<0.3	0.27

This report supersedes all previous preliminary and final reports with this file number dated prior to the date on this certificate. Signature indicates final approval; preliminary reports are unsigned and should be used for reference only.

BUREAU VERITAS MINERAL LABORATORIES Canada

www.bureauveritas.com/um

Bureau Veritas Commodities Canada Ltd.

9050 Shaughnessy St Vancouver British Columbia V6P 6E5 Canada
PHONE (604) 253-3158

Client: **Kore Mining Ltd.**
Suite 1601 - 277 Thurlow St.
Vancouver British Columbia V6C 0C1 Canada

Project: GC
Report Date: February 16, 2021

QUALITY CONTROL REPORT VAN20002930.1

		Method	MA250
		Analyte	Tl
		Unit	ppm
		MDL	0.05
Pulp Duplicates			
3782951	Drill Core		0.22
REP 3782951	QC		
3782960	Rock Pulp		0.55
REP 3782960	QC		0.57
3782972	Drill Core		0.54
REP 3782972	QC		
3782977	Drill Core		0.24
REP 3782977	QC		
3782994	Drill Core		0.27
REP 3782994	QC		0.28
3783029	Drill Core		0.52
REP 3783029	QC		0.53
3783052	Drill Core		0.48
REP 3783052	QC		
3783064	Drill Core		0.49
REP 3783064	QC		0.51
3783081	Drill Core		0.50
REP 3783081	QC		0.47
REP 3783099	QC		0.31
3783124	Drill Core		0.85
REP 3783124	QC		
3783127	Drill Core		0.61
REP 3783127	QC		
3783128	Drill Core		0.40
REP 3783128	QC		0.40
3783163	Drill Core		0.41
REP 3783163	QC		0.41
3783198	Drill Core		0.46

This report supersedes all previous preliminary and final reports with this file number dated prior to the date on this certificate. Signature indicates final approval; preliminary reports are unsigned and should be used for reference only.

BUREAU VERITAS MINERAL LABORATORIES Canada

www.bureauveritas.com/um

Bureau Veritas Commodities Canada Ltd.
9050 Shaughnessy St Vancouver British Columbia V6P 6E5 Canada
PHONE (604) 253-3158

Client: **Kore Mining Ltd.**
Suite 1601 - 277 Thurlow St.
Vancouver British Columbia V6C 0C1 Canada

Project: GC
Report Date: February 16, 2021

QUALITY CONTROL REPORT VAN20002930.1

		WGHT	FA450	MA250	MA250	MA250	MA250	MA250	MA250	MA250	MA250	MA250	MA250	MA250	MA250	MA250	MA250	MA250	MA250	MA250	MA250
		Wgt	Au	Mo	Cu	Pb	Zn	Ag	Ni	Co	Mn	Fe	As	U	Th	Sr	Cd	Sb	Bi	V	Ca
		kg	ppm	ppm	ppm	ppm	ppm	ppb	ppm	ppm	ppm	%	ppm	ppm	ppm	ppm	ppm	ppm	ppm	ppm	%
		0.01	0.005	0.05	0.1	0.02	0.2	20	0.1	0.2	1	0.01	0.2	0.1	0.1	1	0.02	0.02	0.04	1	0.01
REP 3783198	QC			1.25	88.4	6.55	83.9	298	27.9	27.9	1080	5.54	599.1	0.8	1.8	277	0.12	3.26	0.05	208	4.88
3783211	Drill Core	4.88	<0.005	0.07	3.6	6.13	21.9	45	46.2	4.2	635	1.42	81.2	0.7	0.7	367	0.05	1.10	<0.04	31	2.61
REP 3783211	QC		<0.005																		
REP 3783235	QC			3.61	67.3	13.39	125.0	545	23.0	18.1	787	4.13	59.5	3.2	4.0	282	1.03	4.95	0.14	196	4.09
Core Reject Duplicates																					
3782963	Drill Core	2.88	0.006	0.47	56.9	2.96	60.0	115	7.9	17.2	895	4.21	38.2	0.5	1.4	294	0.06	0.40	<0.04	145	4.05
DUP 3782963	QC		0.011	0.51	54.7	2.55	57.2	101	7.8	16.4	903	4.22	36.2	0.4	1.3	288	0.08	0.42	<0.04	144	4.05
3782997	Drill Core	3.88	0.005	1.93	67.8	5.05	89.1	138	13.0	15.1	663	3.98	31.0	1.2	2.2	250	0.48	0.82	0.07	169	2.91
DUP 3782997	QC		0.005	1.89	65.1	4.59	87.5	144	12.6	14.3	661	3.92	28.0	1.3	2.2	249	0.47	0.82	0.06	166	2.89
3783031	Drill Core	2.72	0.334	1.53	56.2	4.76	93.6	233	12.3	20.8	754	4.57	78.1	0.8	1.5	264	0.23	0.30	0.08	182	3.79
DUP 3783031	QC		0.468	1.50	51.0	4.29	82.5	200	11.6	18.9	736	4.44	73.1	0.8	1.5	248	0.22	0.29	0.07	179	3.74
3783065	Drill Core	2.66	0.016	0.07	172.9	2.04	69.9	522	77.1	38.6	1234	7.08	143.1	0.4	1.1	397	0.05	0.69	<0.04	306	6.74
DUP 3783065	QC		0.013	0.05	172.0	2.02	65.2	507	73.5	38.1	1225	7.03	122.0	0.4	1.1	396	0.05	0.54	<0.04	305	6.59
3783099	Drill Core	5.71	0.019	1.73	55.6	4.66	70.2	212	7.3	18.6	942	4.73	58.3	0.4	1.7	325	0.15	0.29	<0.04	179	4.67
DUP 3783099	QC		0.012	1.92	57.2	5.03	71.6	208	7.8	18.8	947	4.83	57.5	0.3	1.6	334	0.17	0.30	<0.04	182	5.15
3783133	Drill Core	2.24	5.341	1.26	135.6	30.09	94.8	1925	8.7	25.0	1163	5.59	719.3	0.6	2.5	436	0.25	4.22	0.08	211	5.68
DUP 3783133	QC		0.774	1.33	129.6	18.53	94.5	1102	8.7	26.9	1141	5.72	773.5	0.7	2.4	470	0.19	4.34	0.04	215	5.54
3783167	Drill Core	1.89	0.044	0.72	72.2	6.32	62.0	2007	23.8	24.9	1366	5.03	173.2	0.7	1.4	367	0.10	4.29	<0.04	160	6.87
DUP 3783167	QC		0.046	0.73	72.1	6.49	58.6	2221	24.2	25.5	1370	5.04	183.5	0.7	1.4	368	0.10	4.75	<0.04	164	6.90
3783201	Drill Core	1.66	0.026	1.21	91.1	13.26	79.7	354	17.3	20.9	1168	5.13	166.9	0.7	2.6	288	0.12	1.97	0.11	159	5.61
DUP 3783201	QC		0.026	1.15	86.9	11.67	79.1	298	17.8	20.5	1165	5.15	183.6	0.7	2.5	288	0.12	2.01	0.10	160	5.63
3783235	Drill Core	3.50	0.023	3.90	70.2	13.11	127.7	527	23.6	17.3	780	4.11	60.0	3.1	3.8	267	0.98	4.56	0.14	196	4.19
DUP 3783235	QC		0.021	3.66	66.3	12.84	121.9	510	24.3	16.8	771	4.12	56.7	3.2	4.0	259	1.00	4.44	0.13	194	4.11
Reference Materials																					
STD OREAS25A-4A	Standard			2.40	31.0	22.66	41.8	<20	46.3	7.7	467	6.56	9.1	2.5	14.0	46	<0.02	0.59	0.33	148	0.29
STD OREAS25A-4A	Standard			2.32	30.3	22.49	40.2	<20	43.4	7.4	479	6.27	8.0	2.5	13.4	44	<0.02	0.53	0.32	150	0.28
STD OREAS25A-4A	Standard			2.31	30.7	21.94	40.3	<20	44.8	7.6	458	6.34	9.0	2.4	13.3	45	<0.02	0.53	0.31	140	0.29
STD OREAS25A-4A	Standard			2.07	28.6	24.23	40.2	<20	42.0	7.2	462	6.22	10.4	2.5	19.3	44	<0.02	0.59	0.35	152	0.27
STD OREAS25A-4A	Standard			2.29	30.4	23.53	39.8	<20	44.4	7.7	459	6.25	9.8	2.6	18.5	44	<0.02	0.54	0.29	152	0.27

This report supersedes all previous preliminary and final reports with this file number dated prior to the date on this certificate. Signature indicates final approval; preliminary reports are unsigned and should be used for reference only.

BUREAU VERITAS MINERAL LABORATORIES Canada

www.bureauveritas.com/um

Bureau Veritas Commodities Canada Ltd.
9050 Shaughnessy St Vancouver British Columbia V6P 6E5 Canada
PHONE (604) 253-3158

Client: **Kore Mining Ltd.**
Suite 1601 - 277 Thurlow St.
Vancouver British Columbia V6C 0C1 Canada

Project: GC
Report Date: February 16, 2021

QUALITY CONTROL REPORT VAN20002930.1

		MA250 P % 0.001	MA250 La ppm 0.1	MA250 Cr ppm 1	MA250 Mg % 0.01	MA250 Ba ppm 1	MA250 Ti % 0.001	MA250 Al % 0.01	MA250 Na % 0.001	MA250 K % 0.01	MA250 W ppm 0.1	MA250 Zr ppm 0.2	MA250 Sn ppm 0.1	MA250 Be ppm 1	MA250 Sc ppm 0.1	MA250 S % 0.04	MA250 Y ppm 0.1	MA250 Ce ppm 0.02	MA250 Pr ppm 0.1	MA250 Nd ppm 0.1	MA250 Sm ppm 0.1
REP 3783198	QC	0.067	9.5	74	2.12	734	0.266	6.71	1.401	1.62	4.5	50.8	0.6	<1	25.9	0.73	10.2	20.43	2.8	12.6	3.0
3783211	Drill Core	0.049	3.9	36	1.14	786	0.087	7.40	2.494	2.22	1.8	17.8	0.4	1	2.7	<0.04	3.1	7.96	0.9	3.3	0.7
REP 3783211	QC																				
REP 3783235	QC	0.059	15.9	27	1.29	71	0.214	6.80	2.530	1.24	2.8	73.0	0.8	<1	15.5	1.97	10.9	29.83	4.1	16.7	3.2
Core Reject Duplicates																					
3782963	Drill Core	0.052	6.2	13	1.52	402	0.151	8.01	2.375	1.26	4.5	26.5	0.5	<1	16.5	0.29	7.0	13.15	1.7	7.4	1.7
DUP 3782963	QC	0.052	4.9	14	1.50	398	0.132	7.88	2.361	1.25	4.1	26.3	0.4	<1	15.9	0.32	6.6	10.78	1.4	6.5	1.6
3782997	Drill Core	0.061	8.8	17	1.23	99	0.295	7.30	3.958	0.71	2.3	52.8	0.8	<1	15.6	1.82	10.1	20.95	2.7	11.7	2.8
DUP 3782997	QC	0.060	8.9	16	1.23	112	0.284	7.29	3.895	0.71	2.2	53.2	0.7	<1	15.7	1.77	10.1	21.23	2.7	11.9	2.7
3783031	Drill Core	0.072	7.0	13	1.55	399	0.179	7.85	3.055	1.41	4.9	33.1	0.4	1	19.0	0.55	8.2	15.18	2.1	9.3	2.1
DUP 3783031	QC	0.075	7.3	14	1.52	394	0.190	7.62	2.900	1.37	5.0	31.3	0.4	<1	18.2	0.58	8.3	16.13	2.2	9.3	2.6
3783065	Drill Core	0.090	6.4	135	3.86	231	0.267	6.12	0.900	1.05	6.3	12.3	0.3	<1	37.6	0.29	8.1	14.60	1.8	9.4	2.7
DUP 3783065	QC	0.090	6.5	134	3.86	228	0.280	6.13	0.870	1.07	6.4	13.5	0.4	<1	37.3	0.27	8.3	14.88	2.0	9.6	2.7
3783099	Drill Core	0.057	6.5	10	1.98	286	0.188	7.60	3.053	0.87	2.9	26.7	0.4	<1	23.0	0.42	8.0	14.96	2.1	9.7	2.3
DUP 3783099	QC	0.056	6.2	11	2.01	291	0.188	7.45	3.038	0.89	3.0	24.6	0.3	<1	23.2	0.50	8.0	14.58	1.9	8.9	2.3
3783133	Drill Core	0.101	11.1	9	1.56	492	0.309	7.23	1.203	2.06	16.5	30.9	0.7	2	21.6	0.75	11.6	21.34	3.5	14.7	3.6
DUP 3783133	QC	0.099	12.3	9	1.59	510	0.338	7.11	1.211	2.07	16.7	34.5	0.6	1	21.5	0.71	12.0	23.88	3.5	15.6	3.7
3783167	Drill Core	0.097	7.3	67	2.29	524	0.169	6.69	0.516	2.68	6.3	25.6	0.4	2	16.1	0.77	10.3	15.39	1.9	8.5	2.0
DUP 3783167	QC	0.099	7.6	67	2.30	523	0.172	6.80	0.521	2.73	6.5	25.6	0.4	2	16.2	0.78	10.4	15.71	1.9	8.7	2.1
3783201	Drill Core	0.085	16.0	36	1.98	706	0.355	7.49	2.213	1.13	2.8	33.0	0.7	<1	18.1	0.24	10.0	32.75	4.3	18.9	4.2
DUP 3783201	QC	0.087	15.3	36	1.97	712	0.367	7.46	2.216	1.11	2.8	37.1	0.7	<1	18.4	0.25	10.0	32.29	4.4	18.6	4.2
3783235	Drill Core	0.058	14.5	27	1.28	69	0.226	6.84	2.550	1.27	2.8	71.4	1.0	<1	15.6	1.99	10.8	28.12	3.9	14.6	3.6
DUP 3783235	QC	0.055	15.5	27	1.27	72	0.210	6.76	2.556	1.25	2.9	67.6	0.8	<1	15.8	1.98	10.2	29.43	4.0	16.5	3.3
Reference Materials																					
STD OREAS25A-4A	Standard	0.046	21.6	122	0.33	145	0.933	8.98	0.131	0.47	1.8	153.2	3.9	<1	12.9	<0.04	10.4	47.01	4.8	18.2	3.5
STD OREAS25A-4A	Standard	0.045	19.3	113	0.31	138	0.874	8.44	0.124	0.46	1.6	142.3	3.6	<1	12.2	0.05	9.2	42.69	4.5	16.9	3.3
STD OREAS25A-4A	Standard	0.045	20.7	117	0.33	139	0.852	8.72	0.126	0.47	1.6	141.0	3.7	<1	12.6	<0.04	9.8	44.97	4.6	17.2	3.4
STD OREAS25A-4A	Standard	0.047	20.8	103	0.35	143	0.840	8.76	0.129	0.45	1.7	141.0	3.8	<1	13.0	0.04	9.6	45.59	4.6	17.4	3.1
STD OREAS25A-4A	Standard	0.046	20.8	110	0.35	141	0.840	9.00	0.131	0.46	1.7	137.0	3.5	<1	12.4	0.05	9.0	43.99	4.6	16.6	3.5

This report supersedes all previous preliminary and final reports with this file number dated prior to the date on this certificate. Signature indicates final approval; preliminary reports are unsigned and should be used for reference only.

BUREAU VERITAS MINERAL LABORATORIES Canada

www.bureauveritas.com/um

Bureau Veritas Commodities Canada Ltd.
9050 Shaughnessy St Vancouver British Columbia V6P 6E5 Canada
PHONE (604) 253-3158

Client: **Kore Mining Ltd.**
Suite 1601 - 277 Thurlow St.
Vancouver British Columbia V6C 0C1 Canada

Project: GC
Report Date: February 16, 2021

QUALITY CONTROL REPORT VAN20002930.1

		MA250 Eu ppm 0.1	MA250 Gd ppm 0.1	MA250 Tb ppm 0.1	MA250 Dy ppm 0.1	MA250 Ho ppm 0.1	MA250 Er ppm 0.1	MA250 Tm ppm 0.1	MA250 Yb ppm 0.1	MA250 Lu ppm 0.1	MA250 Hf ppm 0.02	MA250 Li ppm 0.1	MA250 Rb ppm 0.1	MA250 Ta ppm 0.1	MA250 Nb ppm 0.04	MA250 Cs ppm 0.1	MA250 Ga ppm 0.02	MA250 In ppm 0.01	MA250 Re ppm 0.002	MA250 Se ppm 0.3	MA250 Te ppm 0.05
REP 3783198	QC	0.8	3.1	0.4	2.5	0.5	1.4	0.2	1.3	0.3	1.43	12.8	36.5	<0.1	1.45	1.5	14.50	0.04	0.003	<0.3	0.32
3783211	Drill Core	0.3	1.0	<0.1	0.6	<0.1	0.3	<0.1	0.3	<0.1	0.80	2.2	56.3	0.4	5.34	1.9	15.82	<0.01	<0.002	<0.3	0.13
REP 3783211	QC																				
REP 3783235	QC	0.9	2.9	0.3	2.5	0.4	1.3	0.2	1.5	0.3	2.10	15.0	36.6	0.2	2.85	2.2	12.89	0.05	0.014	1.5	0.19
Core Reject Duplicates																					
3782963	Drill Core	0.6	1.7	0.2	1.4	0.3	0.8	0.1	0.8	0.1	0.80	22.1	35.5	<0.1	0.87	1.0	14.49	0.03	<0.002	<0.3	<0.05
DUP 3782963	QC	0.6	1.5	0.2	1.3	0.2	0.7	0.1	0.8	0.1	0.78	21.8	30.7	<0.1	0.76	0.9	14.46	0.03	<0.002	0.3	<0.05
3782997	Drill Core	0.7	2.4	0.3	2.0	0.4	1.1	0.2	1.2	0.2	1.51	11.6	17.0	0.2	3.07	0.7	15.38	0.05	0.006	1.2	<0.05
DUP 3782997	QC	0.7	2.4	0.3	2.0	0.4	1.1	0.2	1.1	0.2	1.43	11.6	17.4	0.2	2.99	0.6	15.14	0.05	0.004	1.3	<0.05
3783031	Drill Core	0.7	2.1	0.3	1.8	0.4	1.1	0.2	1.0	0.2	0.99	11.8	43.1	<0.1	0.99	1.0	15.28	0.05	0.006	0.8	0.22
DUP 3783031	QC	0.8	2.3	0.3	1.8	0.4	0.9	0.2	1.0	0.2	0.94	11.6	41.9	<0.1	1.02	1.0	14.47	0.05	0.006	0.7	0.21
3783065	Drill Core	0.7	2.5	0.2	1.9	0.3	0.8	0.2	0.8	0.1	0.31	23.8	42.4	<0.1	1.00	1.2	12.13	0.06	<0.002	<0.3	0.31
DUP 3783065	QC	0.7	2.4	0.3	1.7	0.3	0.8	0.1	1.0	0.1	0.58	22.3	41.9	<0.1	1.01	1.2	12.51	0.07	<0.002	<0.3	0.25
3783099	Drill Core	0.8	2.4	0.3	1.7	0.3	0.9	0.1	1.0	0.1	0.79	17.3	27.2	<0.1	0.96	0.7	14.32	0.05	<0.002	<0.3	0.21
DUP 3783099	QC	0.6	2.0	0.2	1.8	0.3	0.9	0.1	0.9	0.1	0.93	18.5	27.0	<0.1	0.91	0.7	14.99	0.02	<0.002	<0.3	0.25
3783133	Drill Core	1.1	3.1	0.4	2.5	0.5	1.3	0.2	1.1	0.2	0.82	11.0	63.5	<0.1	1.77	7.4	15.29	0.05	<0.002	<0.3	0.32
DUP 3783133	QC	1.1	3.6	0.4	3.0	0.5	1.3	0.2	1.2	0.2	0.99	10.2	66.9	0.1	1.90	7.6	14.81	0.05	0.004	<0.3	0.60
3783167	Drill Core	0.7	2.1	0.3	1.9	0.4	1.0	0.1	1.0	0.1	0.72	2.6	81.9	<0.1	0.89	1.8	12.45	0.03	<0.002	<0.3	<0.05
DUP 3783167	QC	0.7	2.1	0.3	1.9	0.4	1.0	0.1	1.0	0.1	0.72	2.6	83.0	<0.1	0.91	1.8	12.54	0.03	<0.002	0.3	<0.05
3783201	Drill Core	1.2	3.7	0.4	2.6	0.4	1.3	0.2	1.3	0.2	1.10	41.6	26.1	0.2	2.54	1.0	15.39	0.07	0.003	<0.3	0.17
DUP 3783201	QC	1.1	3.3	0.4	2.5	0.4	1.2	0.2	1.1	0.2	0.88	40.4	25.0	0.2	2.54	1.0	15.75	0.08	<0.002	0.4	0.28
3783235	Drill Core	1.0	2.8	0.3	2.3	0.4	1.1	0.2	1.5	0.2	2.00	14.6	34.9	0.2	2.81	2.1	13.03	0.04	0.010	1.5	0.16
DUP 3783235	QC	0.9	2.6	0.4	2.0	0.4	1.2	0.2	1.3	0.2	2.01	14.9	33.6	0.2	2.62	2.1	12.64	0.06	0.005	1.3	0.23
Reference Materials																					
STD OREAS25A-4A	Standard	0.6	2.5	0.3	2.1	0.4	1.1	0.2	1.2	0.2	4.00	37.0	61.1	1.3	20.42	5.9	25.56	0.09	<0.002	2.5	<0.05
STD OREAS25A-4A	Standard	0.6	2.3	0.3	2.0	0.4	1.1	0.2	1.1	0.2	3.76	35.2	56.8	1.2	18.23	5.5	24.72	0.08	<0.002	2.4	<0.05
STD OREAS25A-4A	Standard	0.6	2.3	0.3	2.0	0.4	1.1	0.2	1.1	0.2	3.74	34.9	59.2	1.2	17.84	5.8	24.39	0.08	<0.002	2.6	<0.05
STD OREAS25A-4A	Standard	0.6	2.9	0.3	2.0	0.4	0.9	0.2	1.3	0.2	3.97	34.3	55.3	1.3	17.94	5.8	24.54	0.10	<0.002	1.9	<0.05
STD OREAS25A-4A	Standard	0.7	2.5	0.3	2.0	0.3	1.2	0.2	1.1	0.2	3.58	36.1	54.8	1.3	17.52	5.7	23.76	0.08	<0.002	2.1	<0.05

This report supersedes all previous preliminary and final reports with this file number dated prior to the date on this certificate. Signature indicates final approval; preliminary reports are unsigned and should be used for reference only.

BUREAU VERITAS MINERAL LABORATORIES Canada

www.bureauveritas.com/um

Bureau Veritas Commodities Canada Ltd.
9050 Shaughnessy St Vancouver British Columbia V6P 6E5 Canada
PHONE (604) 253-3158

Client: **Kore Mining Ltd.**
Suite 1601 - 277 Thurlow St.
Vancouver British Columbia V6C 0C1 Canada

Project: GC
Report Date: February 16, 2021

QUALITY CONTROL REPORT VAN20002930.1

		MA250 Tl ppm 0.05
REP 3783198	QC	0.45
3783211	Drill Core	0.45
REP 3783211	QC	
REP 3783235	QC	0.69
Core Reject Duplicates		
3782963	Drill Core	0.39
DUP 3782963	QC	0.38
3782997	Drill Core	0.33
DUP 3782997	QC	0.31
3783031	Drill Core	0.43
DUP 3783031	QC	0.41
3783065	Drill Core	0.46
DUP 3783065	QC	0.46
3783099	Drill Core	0.31
DUP 3783099	QC	0.30
3783133	Drill Core	0.68
DUP 3783133	QC	0.66
3783167	Drill Core	0.71
DUP 3783167	QC	0.72
3783201	Drill Core	0.23
DUP 3783201	QC	0.22
3783235	Drill Core	0.67
DUP 3783235	QC	0.65
Reference Materials		
STD OREAS25A-4A	Standard	0.33
STD OREAS25A-4A	Standard	0.33
STD OREAS25A-4A	Standard	0.32
STD OREAS25A-4A	Standard	0.32
STD OREAS25A-4A	Standard	0.34

This report supersedes all previous preliminary and final reports with this file number dated prior to the date on this certificate. Signature indicates final approval; preliminary reports are unsigned and should be used for reference only.

BUREAU VERITAS MINERAL LABORATORIES Canada

www.bureauveritas.com/um

Bureau Veritas Commodities Canada Ltd.
9050 Shaughnessy St Vancouver British Columbia V6P 6E5 Canada
PHONE (604) 253-3158

Client: **Kore Mining Ltd.**
Suite 1601 - 277 Thurlow St.
Vancouver British Columbia V6C 0C1 Canada

Project: GC
Report Date: February 16, 2021

QUALITY CONTROL REPORT VAN20002930.1

		WGHT	FA450	MA250	MA250	MA250	MA250	MA250	MA250	MA250	MA250	MA250	MA250	MA250	MA250	MA250	MA250	MA250	MA250	MA250	MA250
		Wgt	Au	Mo	Cu	Pb	Zn	Ag	Ni	Co	Mn	Fe	As	U	Th	Sr	Cd	Sb	Bi	V	Ca
		kg	ppm	ppm	ppm	ppm	ppm	ppb	ppm	ppm	ppm	%	ppm	ppm	ppm	ppm	ppm	ppm	ppm	ppm	%
		0.01	0.005	0.05	0.1	0.02	0.2	20	0.1	0.2	1	0.01	0.2	0.1	0.1	1	0.02	0.02	0.04	1	0.01
STD OREAS25A-4A	Standard			2.52	35.0	27.02	46.5	<20	49.8	8.2	472	6.77	9.7	3.0	17.2	51	<0.02	0.71	0.39	147	0.30
STD OREAS25A-4A	Standard			2.64	34.0	26.28	43.2	<20	47.5	8.2	487	6.61	10.3	3.0	16.3	48	<0.02	0.67	0.35	154	0.28
STD OREAS25A-4A	Standard			2.37	33.3	26.46	40.8	<20	47.5	8.1	506	6.48	9.8	2.9	15.2	46	<0.02	0.64	0.34	170	0.30
STD OREAS25A-4A	Standard			2.44	39.1	26.34	45.0	<20	46.4	8.2	483	6.60	8.9	2.9	16.6	47	<0.02	0.62	0.40	163	0.26
STD OREAS25A-4A	Standard			2.40	33.2	26.61	42.9	<20	48.4	8.5	490	6.70	11.1	3.0	16.1	46	<0.02	0.60	0.38	159	0.27
STD OREAS25A-4A	Standard			2.41	31.2	24.29	41.2	<20	45.1	8.1	496	6.43	9.5	2.8	14.7	45	<0.02	0.63	0.41	166	0.28
STD OREAS45H	Standard			1.53	761.4	12.05	38.0	104	462.4	91.3	401	21.40	15.9	1.6	6.9	29	<0.02	0.59	0.17	272	0.15
STD OREAS45H	Standard			1.37	738.9	10.61	35.1	90	427.7	84.7	388	19.46	14.5	1.4	6.1	26	<0.02	0.52	0.16	258	0.14
STD OREAS45H	Standard			1.41	731.0	11.28	35.8	104	441.8	91.3	379	20.38	15.0	1.5	6.6	26	<0.02	0.56	0.17	259	0.14
STD OREAS45H	Standard			1.26	775.0	12.28	37.0	104	420.3	84.4	392	19.90	17.9	1.7	6.6	29	<0.02	0.59	0.16	265	0.13
STD OREAS45H	Standard			1.56	817.9	13.64	36.9	100	446.3	94.5	405	20.75	18.5	1.7	8.9	30	<0.02	0.64	0.14	281	0.14
STD OREAS45H	Standard			1.50	742.5	12.76	41.5	105	443.8	95.1	389	20.82	17.4	1.8	7.6	29	<0.02	0.67	0.20	264	0.14
STD OREAS45H	Standard			1.54	759.1	13.23	36.5	132	435.1	90.6	391	20.30	17.4	1.8	7.9	28	<0.02	0.65	0.19	268	0.14
STD OREAS45H	Standard			1.55	806.1	13.78	37.8	160	464.9	94.2	414	19.68	18.2	1.8	8.4	29	<0.02	0.68	0.20	291	0.14
STD OREAS45H	Standard			1.65	784.5	12.00	43.0	99	470.4	96.4	427	20.82	17.2	1.7	8.6	32	<0.02	0.64	0.20	284	0.14
STD OREAS45H	Standard			1.60	797.9	12.86	43.0	130	444.9	98.3	412	20.96	19.1	1.9	8.8	30	0.04	0.64	0.19	269	0.14
STD OREAS45H	Standard			1.53	807.8	13.04	36.4	122	440.9	94.1	407	20.78	18.0	1.8	8.1	30	<0.02	0.72	0.24	277	0.14
STD OXB130	Standard		0.119																		
STD OXB130	Standard		0.117																		
STD OXB130	Standard		0.122																		
STD OXB130	Standard		0.121																		
STD OXB130	Standard		0.123																		
STD OXB130	Standard		0.118																		
STD OXB130	Standard		0.125																		
STD OXG141	Standard		0.953																		
STD OXG141	Standard		0.891																		
STD OXG141	Standard		0.924																		
STD OXG141	Standard		0.937																		
STD OXG141	Standard		0.951																		

This report supersedes all previous preliminary and final reports with this file number dated prior to the date on this certificate. Signature indicates final approval; preliminary reports are unsigned and should be used for reference only.

BUREAU VERITAS MINERAL LABORATORIES Canada

www.bureauveritas.com/um

Bureau Veritas Commodities Canada Ltd.
9050 Shaughnessy St Vancouver British Columbia V6P 6E5 Canada
PHONE (604) 253-3158

Client: **Kore Mining Ltd.**
Suite 1601 - 277 Thurlow St.
Vancouver British Columbia V6C 0C1 Canada

Project: GC
Report Date: February 16, 2021

QUALITY CONTROL REPORT VAN20002930.1

		MA250 P % 0.001	MA250 La ppm 0.1	MA250 Cr ppm 1	MA250 Mg % 0.01	MA250 Ba ppm 1	MA250 Ti % 0.001	MA250 Al % 0.01	MA250 Na % 0.001	MA250 K % 0.01	MA250 W ppm 0.1	MA250 Zr ppm 0.2	MA250 Sn ppm 0.1	MA250 Be ppm 1	MA250 Sc ppm 0.1	MA250 S % 0.04	MA250 Y ppm 0.1	MA250 Ce ppm 0.02	MA250 Pr ppm 0.1	MA250 Nd ppm 0.1	MA250 Sm ppm 0.1
STD OREAS25A-4A	Standard	0.050	24.9	113	0.33	153	0.937	9.20	0.142	0.51	1.8	155.5	3.9	<1	13.2	0.04	11.5	52.77	5.7	21.1	4.3
STD OREAS25A-4A	Standard	0.054	22.0	117	0.36	155	0.891	9.09	0.140	0.51	1.8	154.8	4.1	<1	12.7	0.05	9.6	47.91	5.2	18.3	3.4
STD OREAS25A-4A	Standard	0.052	18.7	122	0.36	148	0.932	8.78	0.141	0.50	2.1	152.3	4.0	<1	11.7	0.06	9.2	43.43	4.7	16.7	3.3
STD OREAS25A-4A	Standard	0.050	19.4	121	0.35	149	0.917	8.85	0.133	0.50	2.1	151.5	4.1	1	12.2	<0.04	9.1	42.39	4.9	16.6	3.7
STD OREAS25A-4A	Standard	0.047	20.7	119	0.30	146	0.905	8.76	0.134	0.46	1.8	137.1	3.7	1	11.5	0.04	9.5	44.44	5.1	17.8	3.5
STD OREAS25A-4A	Standard	0.045	19.0	126	0.34	142	0.886	8.78	0.134	0.50	1.8	144.4	4.0	1	11.9	<0.04	9.1	41.20	4.2	16.7	3.2
STD OREAS45H	Standard	0.022	12.5	689	0.26	337	0.909	8.41	0.092	0.20	0.8	128.3	2.0	1	58.1	<0.04	10.1	24.88	2.8	11.1	2.4
STD OREAS45H	Standard	0.021	10.6	672	0.25	300	0.851	7.69	0.089	0.19	0.8	117.8	1.8	1	54.4	<0.04	9.0	21.71	2.5	9.8	2.2
STD OREAS45H	Standard	0.021	12.0	691	0.25	318	0.855	8.16	0.090	0.20	0.8	115.7	1.9	1	55.6	<0.04	9.6	23.68	2.8	10.7	2.3
STD OREAS45H	Standard	0.023	13.1	649	0.28	355	0.823	8.12	0.097	0.21	0.9	121.1	2.0	1	63.9	<0.04	9.6	25.07	2.9	11.3	2.5
STD OREAS45H	Standard	0.022	13.8	694	0.29	356	0.869	8.84	0.091	0.21	0.9	122.8	1.9	1	61.8	<0.04	9.6	25.06	2.9	10.9	2.0
STD OREAS45H	Standard	0.023	13.6	643	0.24	330	0.884	8.17	0.083	0.21	0.9	119.2	1.9	1	57.4	<0.04	10.1	25.48	3.1	11.5	2.3
STD OREAS45H	Standard	0.024	13.2	654	0.27	337	0.840	8.31	0.093	0.21	0.8	120.3	1.9	1	57.0	<0.04	9.1	24.90	2.9	11.4	2.3
STD OREAS45H	Standard	0.024	13.0	679	0.28	343	0.899	8.24	0.094	0.22	0.9	125.6	2.0	1	58.5	0.04	9.6	25.21	2.8	11.2	2.7
STD OREAS45H	Standard	0.022	13.8	669	0.27	370	0.890	8.70	0.094	0.22	1.0	133.7	1.9	2	62.2	<0.04	10.2	25.71	3.4	11.2	2.3
STD OREAS45H	Standard	0.023	14.8	681	0.24	368	0.902	8.54	0.081	0.21	0.9	121.6	2.2	1	58.0	<0.04	9.8	26.31	3.2	12.4	2.6
STD OREAS45H	Standard	0.022	13.1	704	0.28	345	0.853	8.22	0.092	0.23	0.9	123.7	2.0	1	59.8	<0.04	9.7	24.47	2.9	11.2	2.0
STD OXB130	Standard																				
STD OXB130	Standard																				
STD OXB130	Standard																				
STD OXB130	Standard																				
STD OXB130	Standard																				
STD OXB130	Standard																				
STD OXB130	Standard																				
STD OXG141	Standard																				
STD OXG141	Standard																				
STD OXG141	Standard																				
STD OXG141	Standard																				
STD OXG141	Standard																				

This report supersedes all previous preliminary and final reports with this file number dated prior to the date on this certificate. Signature indicates final approval; preliminary reports are unsigned and should be used for reference only.

BUREAU VERITAS MINERAL LABORATORIES Canada

www.bureauveritas.com/um

Bureau Veritas Commodities Canada Ltd.
9050 Shaughnessy St Vancouver British Columbia V6P 6E5 Canada
PHONE (604) 253-3158

Client: **Kore Mining Ltd.**
Suite 1601 - 277 Thurlow St.
Vancouver British Columbia V6C 0C1 Canada

Project: GC
Report Date: February 16, 2021

QUALITY CONTROL REPORT VAN20002930.1

		MA250 Eu ppm 0.1	MA250 Gd ppm 0.1	MA250 Tb ppm 0.1	MA250 Dy ppm 0.1	MA250 Ho ppm 0.1	MA250 Er ppm 0.1	MA250 Tm ppm 0.1	MA250 Yb ppm 0.1	MA250 Lu ppm 0.1	MA250 Hf ppm 0.02	MA250 Li ppm 0.1	MA250 Rb ppm 0.1	MA250 Ta ppm 0.1	MA250 Nb ppm 0.04	MA250 Cs ppm 0.1	MA250 Ga ppm 0.02	MA250 In ppm 0.01	MA250 Re ppm 0.002	MA250 Se ppm 0.3	MA250 Te ppm 0.05
STD OREAS25A-4A	Standard	0.8	3.2	0.4	2.5	0.5	1.3	0.2	1.3	0.2	4.10	40.3	63.5	1.4	20.55	6.6	26.23	0.10	<0.002	2.2	<0.05
STD OREAS25A-4A	Standard	0.7	2.4	0.3	2.2	0.4	0.9	0.2	1.2	0.2	3.88	35.8	59.2	1.4	19.87	6.1	26.62	0.08	0.002	2.0	<0.05
STD OREAS25A-4A	Standard	0.6	2.5	0.3	2.0	0.4	1.0	0.1	1.2	0.2	3.98	38.5	57.4	1.4	19.71	5.4	25.53	0.12	<0.002	2.4	<0.05
STD OREAS25A-4A	Standard	0.5	2.6	0.3	1.9	0.4	1.2	0.2	1.2	0.2	4.42	39.0	56.3	1.5	18.71	5.5	24.54	0.09	<0.002	2.7	<0.05
STD OREAS25A-4A	Standard	0.6	2.7	0.3	2.2	0.4	1.1	0.2	1.2	0.2	4.30	37.3	55.1	1.4	18.79	5.4	24.44	0.12	<0.002	2.3	0.08
STD OREAS25A-4A	Standard	0.6	2.4	0.3	1.8	0.3	0.9	0.2	1.1	0.2	4.03	37.9	54.1	1.2	18.18	5.0	23.78	0.07	<0.002	2.3	<0.05
STD OREAS45H	Standard	0.6	2.1	0.3	2.3	0.4	1.3	0.2	1.4	0.2	3.33	13.3	23.6	0.9	13.83	2.3	22.46	0.10	<0.002	1.9	0.08
STD OREAS45H	Standard	0.5	1.9	0.3	2.0	0.4	1.1	0.2	1.2	0.2	3.02	12.8	21.1	0.8	12.85	2.0	20.80	0.10	<0.002	1.8	0.09
STD OREAS45H	Standard	0.6	2.0	0.3	2.2	0.4	1.2	0.2	1.2	0.2	3.22	12.7	21.6	0.9	13.02	2.3	20.52	0.10	<0.002	1.8	0.07
STD OREAS45H	Standard	0.6	2.0	0.3	2.4	0.4	1.2	0.2	1.3	0.2	3.56	14.5	22.5	1.0	13.17	2.4	21.69	0.10	<0.002	1.5	0.12
STD OREAS45H	Standard	0.7	2.3	0.3	2.5	0.4	1.4	0.2	1.4	0.2	3.45	14.9	22.3	0.9	13.33	2.5	20.90	0.07	<0.002	1.8	0.09
STD OREAS45H	Standard	0.6	2.2	0.4	2.3	0.5	1.3	0.2	1.4	0.2	3.29	14.5	22.7	0.9	14.30	2.4	21.13	0.12	<0.002	2.0	<0.05
STD OREAS45H	Standard	0.6	1.8	0.3	2.1	0.4	1.3	0.2	1.3	0.2	3.10	13.5	22.2	0.9	13.23	2.4	21.15	0.09	<0.002	1.7	<0.05
STD OREAS45H	Standard	0.6	1.9	0.3	2.2	0.5	1.5	0.3	1.5	0.2	3.47	15.0	23.3	1.0	13.56	2.4	22.09	0.11	<0.002	2.3	0.12
STD OREAS45H	Standard	0.6	1.8	0.3	2.4	0.4	1.5	0.2	1.4	0.2	3.40	14.6	24.9	1.0	14.26	2.6	22.65	0.08	<0.002	1.9	0.06
STD OREAS45H	Standard	0.8	2.5	0.4	2.5	0.5	1.4	0.2	1.6	0.2	3.65	15.0	23.8	1.0	14.09	2.5	21.06	0.11	<0.002	2.0	0.13
STD OREAS45H	Standard	0.6	2.3	0.3	2.1	0.5	1.5	0.2	1.0	0.2	3.48	14.9	22.4	0.9	14.23	2.3	21.09	0.09	0.010	1.6	0.08
STD OXB130	Standard																				
STD OXB130	Standard																				
STD OXB130	Standard																				
STD OXB130	Standard																				
STD OXB130	Standard																				
STD OXB130	Standard																				
STD OXB130	Standard																				
STD OXG141	Standard																				
STD OXG141	Standard																				
STD OXG141	Standard																				
STD OXG141	Standard																				
STD OXG141	Standard																				

This report supersedes all previous preliminary and final reports with this file number dated prior to the date on this certificate. Signature indicates final approval; preliminary reports are unsigned and should be used for reference only.

BUREAU VERITAS MINERAL LABORATORIES Canada

www.bureauveritas.com/um

Bureau Veritas Commodities Canada Ltd.
9050 Shaughnessy St Vancouver British Columbia V6P 6E5 Canada
PHONE (604) 253-3158

Client: **Kore Mining Ltd.**
Suite 1601 - 277 Thurlow St.
Vancouver British Columbia V6C 0C1 Canada

Project: GC
Report Date: February 16, 2021

QUALITY CONTROL REPORT VAN20002930.1

		MA250 Tl ppm 0.05
STD OREAS25A-4A	Standard	0.33
STD OREAS25A-4A	Standard	0.35
STD OREAS25A-4A	Standard	0.36
STD OREAS25A-4A	Standard	0.38
STD OREAS25A-4A	Standard	0.34
STD OREAS25A-4A	Standard	0.30
STD OREAS45H	Standard	0.16
STD OREAS45H	Standard	0.14
STD OREAS45H	Standard	0.15
STD OREAS45H	Standard	0.15
STD OREAS45H	Standard	0.15
STD OREAS45H	Standard	0.16
STD OREAS45H	Standard	0.16
STD OREAS45H	Standard	0.17
STD OREAS45H	Standard	0.17
STD OREAS45H	Standard	0.18
STD OREAS45H	Standard	0.14
STD OXB130	Standard	
STD OXB130	Standard	
STD OXB130	Standard	
STD OXB130	Standard	
STD OXB130	Standard	
STD OXB130	Standard	
STD OXB130	Standard	
STD OXG141	Standard	
STD OXG141	Standard	
STD OXG141	Standard	
STD OXG141	Standard	
STD OXG141	Standard	

This report supersedes all previous preliminary and final reports with this file number dated prior to the date on this certificate. Signature indicates final approval; preliminary reports are unsigned and should be used for reference only.

BUREAU VERITAS MINERAL LABORATORIES Canada

www.bureauveritas.com/um

Bureau Veritas Commodities Canada Ltd.
9050 Shaughnessy St Vancouver British Columbia V6P 6E5 Canada
PHONE (604) 253-3158

Client: **Kore Mining Ltd.**
Suite 1601 - 277 Thurlow St.
Vancouver British Columbia V6C 0C1 Canada

Project: GC
Report Date: February 16, 2021

QUALITY CONTROL REPORT VAN20002930.1

		WGHT	FA450	MA250	MA250	MA250	MA250	MA250	MA250	MA250	MA250	MA250	MA250	MA250	MA250	MA250	MA250	MA250	MA250	MA250	MA250
		Wgt	Au	Mo	Cu	Pb	Zn	Ag	Ni	Co	Mn	Fe	As	U	Th	Sr	Cd	Sb	Bi	V	Ca
		kg	ppm	ppm	ppm	ppm	ppm	ppb	ppm	ppm	ppm	%	ppm	ppm	ppm	ppm	ppm	ppm	ppm	ppm	%
		0.01	0.005	0.05	0.1	0.02	0.2	20	0.1	0.2	1	0.01	0.2	0.1	0.1	1	0.02	0.02	0.04	1	0.01
STD OXG141	Standard		0.898																		
STD OXG141	Standard		0.955																		
STD OXN155	Standard		7.829																		
STD OXN155	Standard		7.352																		
STD OXN155	Standard		7.815																		
STD OXN155	Standard		7.786																		
STD OXN155	Standard		7.831																		
STD OXN155	Standard		7.563																		
STD OXN155	Standard		7.922																		
STD OXG141 Expected			0.93																		
STD OXN155 Expected			7.762																		
STD OXB130 Expected			0.125																		
STD OREAS25A-4A Expected				2.41	33.9	25.2	44.4		45.8	7.7	480	6.6	9.94	2.94	15.8	48.5		0.65	0.37	157	0.301
STD OREAS45H Expected				1.55	767	12.2	39.7	147	451	92	405	20.4	16.9	1.68	7.6	28		0.63	0.17	275	0.135
BLK	Blank		<0.005																		
BLK	Blank		<0.005																		
BLK	Blank		<0.005																		
BLK	Blank		<0.005																		
BLK	Blank			<0.05	0.3	0.02	<0.2	<20	<0.1	<0.2	<1	<0.01	<0.2	<0.1	<0.1	<1	<0.02	<0.02	<0.04	<1	<0.01
BLK	Blank			<0.05	<0.1	0.02	<0.2	<20	<0.1	<0.2	<1	<0.01	<0.2	<0.1	<0.1	<1	<0.02	<0.02	<0.04	<1	<0.01
BLK	Blank			<0.05	0.3	0.02	<0.2	<20	<0.1	<0.2	<1	<0.01	0.3	<0.1	<0.1	<1	<0.02	<0.02	<0.04	<1	<0.01
BLK	Blank			<0.05	<0.1	<0.02	<0.2	<20	<0.1	<0.2	<1	<0.01	0.5	<0.1	<0.1	<1	<0.02	<0.02	<0.04	<1	<0.01
BLK	Blank			<0.05	0.1	<0.02	0.2	<20	<0.1	<0.2	<1	<0.01	1.0	<0.1	<0.1	<1	<0.02	<0.02	<0.04	<1	<0.01
BLK	Blank			<0.05	0.3	0.06	<0.2	<20	<0.1	<0.2	<1	<0.01	<0.2	<0.1	<0.1	<1	<0.02	<0.02	<0.04	<1	<0.01
BLK	Blank			<0.05	<0.1	<0.02	<0.2	<20	<0.1	<0.2	<1	<0.01	<0.2	<0.1	<0.1	<1	<0.02	<0.02	<0.04	<1	<0.01
BLK	Blank		<0.005																		
BLK	Blank		<0.005																		
BLK	Blank		<0.005																		
BLK	Blank		<0.005																		

This report supersedes all previous preliminary and final reports with this file number dated prior to the date on this certificate. Signature indicates final approval; preliminary reports are unsigned and should be used for reference only.

BUREAU VERITAS MINERAL LABORATORIES Canada

www.bureauveritas.com/um

Bureau Veritas Commodities Canada Ltd.
9050 Shaughnessy St Vancouver British Columbia V6P 6E5 Canada
PHONE (604) 253-3158

Client: **Kore Mining Ltd.**
Suite 1601 - 277 Thurlow St.
Vancouver British Columbia V6C 0C1 Canada

Project: GC
Report Date: February 16, 2021

QUALITY CONTROL REPORT VAN20002930.1

		MA250 P % 0.001	MA250 La ppm 0.1	MA250 Cr ppm 1	MA250 Mg % 0.01	MA250 Ba ppm 1	MA250 Ti % 0.001	MA250 Al % 0.01	MA250 Na % 0.001	MA250 K % 0.01	MA250 W ppm 0.1	MA250 Zr ppm 0.2	MA250 Sn ppm 0.1	MA250 Be ppm 1	MA250 Sc ppm 0.1	MA250 S % 0.04	MA250 Y ppm 0.1	MA250 Ce ppm 0.02	MA250 Pr ppm 0.1	MA250 Nd ppm 0.1	MA250 Sm ppm 0.1
STD OXG141	Standard																				
STD OXG141	Standard																				
STD OXN155	Standard																				
STD OXN155	Standard																				
STD OXN155	Standard																				
STD OXN155	Standard																				
STD OXN155	Standard																				
STD OXN155	Standard																				
STD OXN155	Standard																				
STD OXG141 Expected																					
STD OXN155 Expected																					
STD OXB130 Expected																					
STD OREAS25A-4A Expected		0.048	21.8	115	0.327	147	0.93	8.87	0.131	0.482	2	155	4.06	0.93	13.7	0.047	10.5	47.3	5.11	18.2	3.55
STD OREAS45H Expected		0.023	13.3	660	0.2575	342	0.878	8.2	0.09	0.215	0.9	126	1.93	1.09	59	0.035	10.4	24.3	2.91	11.2	2.5
BLK	Blank																				
BLK	Blank																				
BLK	Blank																				
BLK	Blank																				
BLK	Blank	<0.001	<0.1	<1	<0.01	<1	<0.001	<0.01	0.001	<0.01	<0.1	<0.2	<0.1	<1	<0.1	<0.04	<0.1	<0.02	<0.1	<0.1	<0.1
BLK	Blank	<0.001	<0.1	<1	<0.01	<1	<0.001	<0.01	0.002	<0.01	<0.1	<0.2	<0.1	<1	<0.1	<0.04	<0.1	<0.02	<0.1	<0.1	<0.1
BLK	Blank	<0.001	<0.1	<1	<0.01	<1	<0.001	<0.01	0.002	<0.01	<0.1	<0.2	<0.1	<1	<0.1	<0.04	<0.1	<0.02	<0.1	<0.1	<0.1
BLK	Blank	<0.001	<0.1	<1	<0.01	<1	<0.001	<0.01	0.006	<0.01	<0.1	0.6	<0.1	<1	<0.1	<0.04	<0.1	<0.02	<0.1	<0.1	<0.1
BLK	Blank	<0.001	<0.1	<1	<0.01	<1	<0.001	<0.01	0.004	<0.01	<0.1	<0.2	<0.1	<1	<0.1	<0.04	<0.1	<0.02	<0.1	<0.1	<0.1
BLK	Blank	<0.001	<0.1	<1	<0.01	<1	<0.001	<0.01	0.002	<0.01	<0.1	<0.2	<0.1	<1	<0.1	<0.04	<0.1	<0.02	<0.1	<0.1	<0.1
BLK	Blank	<0.001	<0.1	<1	<0.01	<1	<0.001	<0.01	0.002	<0.01	<0.1	<0.2	<0.1	<1	<0.1	<0.04	<0.1	<0.02	<0.1	<0.1	<0.1
BLK	Blank																				
BLK	Blank																				
BLK	Blank																				
BLK	Blank																				

This report supersedes all previous preliminary and final reports with this file number dated prior to the date on this certificate. Signature indicates final approval; preliminary reports are unsigned and should be used for reference only.

BUREAU VERITAS MINERAL LABORATORIES Canada

www.bureauveritas.com/um

Bureau Veritas Commodities Canada Ltd.
9050 Shaughnessy St Vancouver British Columbia V6P 6E5 Canada
PHONE (604) 253-3158

Client: **Kore Mining Ltd.**
Suite 1601 - 277 Thurlow St.
Vancouver British Columbia V6C 0C1 Canada

Project: GC
Report Date: February 16, 2021

QUALITY CONTROL REPORT VAN20002930.1

		MA250 Eu ppm 0.1	MA250 Gd ppm 0.1	MA250 Tb ppm 0.1	MA250 Dy ppm 0.1	MA250 Ho ppm 0.1	MA250 Er ppm 0.1	MA250 Tm ppm 0.1	MA250 Yb ppm 0.1	MA250 Lu ppm 0.1	MA250 Hf ppm 0.02	MA250 Li ppm 0.1	MA250 Rb ppm 0.1	MA250 Ta ppm 0.1	MA250 Nb ppm 0.04	MA250 Cs ppm 0.1	MA250 Ga ppm 0.02	MA250 In ppm 0.01	MA250 Re ppm 0.002	MA250 Se ppm 0.3	MA250 Te ppm 0.05
STD OXG141	Standard																				
STD OXG141	Standard																				
STD OXN155	Standard																				
STD OXN155	Standard																				
STD OXN155	Standard																				
STD OXN155	Standard																				
STD OXN155	Standard																				
STD OXN155	Standard																				
STD OXN155	Standard																				
STD OXG141 Expected																					
STD OXN155 Expected																					
STD OXB130 Expected																					
STD OREAS25A-4A Expected		0.69	2.68	0.36	2.25	0.43	1.23	0.19	1.3	0.2	4.14	36.7	61	1.4	20.9	6	25.9	0.09		2.4	
STD OREAS45H Expected		0.65	2.34	0.39	2.42	0.48	1.44	0.23	1.44	0.21	3.42	13.9	22.5	1	13.8	2.29	21.3	0.1		2.02	
BLK	Blank																				
BLK	Blank																				
BLK	Blank																				
BLK	Blank																				
BLK	Blank	<0.1	<0.1	<0.1	<0.1	<0.1	<0.1	<0.1	<0.1	<0.1	<0.02	<0.1	<0.1	<0.1	<0.04	<0.1	<0.02	<0.01	<0.002	<0.3	<0.05
BLK	Blank	<0.1	<0.1	<0.1	<0.1	<0.1	<0.1	<0.1	<0.1	<0.1	<0.02	<0.1	<0.1	<0.1	<0.04	<0.1	<0.02	<0.01	<0.002	<0.3	<0.05
BLK	Blank	<0.1	<0.1	<0.1	<0.1	<0.1	<0.1	<0.1	<0.1	<0.1	<0.02	<0.1	<0.1	<0.1	<0.04	<0.1	<0.02	<0.01	<0.002	<0.3	<0.05
BLK	Blank	<0.1	<0.1	<0.1	<0.1	<0.1	<0.1	<0.1	<0.1	<0.1	<0.02	<0.1	<0.1	<0.1	<0.04	<0.1	<0.02	<0.01	<0.002	<0.3	<0.05
BLK	Blank	<0.1	<0.1	<0.1	<0.1	<0.1	<0.1	<0.1	<0.1	<0.1	<0.02	<0.1	<0.1	<0.1	<0.04	<0.1	<0.02	<0.01	<0.002	<0.3	<0.05
BLK	Blank	<0.1	<0.1	<0.1	<0.1	<0.1	<0.1	<0.1	<0.1	<0.1	<0.02	0.1	<0.1	<0.1	<0.04	<0.1	<0.02	<0.01	<0.002	<0.3	<0.05
BLK	Blank	<0.1	<0.1	<0.1	<0.1	<0.1	<0.1	<0.1	<0.1	<0.1	<0.02	<0.1	<0.1	<0.1	<0.04	<0.1	<0.02	<0.01	<0.002	<0.3	<0.05
BLK	Blank																				
BLK	Blank																				
BLK	Blank																				
BLK	Blank																				

This report supersedes all previous preliminary and final reports with this file number dated prior to the date on this certificate. Signature indicates final approval; preliminary reports are unsigned and should be used for reference only.

BUREAU VERITAS MINERAL LABORATORIES Canada

www.bureauveritas.com/um

Bureau Veritas Commodities Canada Ltd.
9050 Shaughnessy St Vancouver British Columbia V6P 6E5 Canada
PHONE (604) 253-3158

Client: **Kore Mining Ltd.**
Suite 1601 - 277 Thurlow St.
Vancouver British Columbia V6C 0C1 Canada

Project: GC
Report Date: February 16, 2021

QUALITY CONTROL REPORT VAN20002930.1

		MA250 Tl ppm 0.05
STD OXG141	Standard	
STD OXG141	Standard	
STD OXN155	Standard	
STD OXN155	Standard	
STD OXN155	Standard	
STD OXN155	Standard	
STD OXN155	Standard	
STD OXN155	Standard	
STD OXN155	Standard	
STD OXG141 Expected		
STD OXN155 Expected		
STD OXB130 Expected		
STD OREAS25A-4A Expected		0.35
STD OREAS45H Expected		0.15
BLK	Blank	
BLK	Blank	
BLK	Blank	
BLK	Blank	
BLK	Blank	<0.05
BLK	Blank	<0.05
BLK	Blank	<0.05
BLK	Blank	<0.05
BLK	Blank	<0.05
BLK	Blank	<0.05
BLK	Blank	<0.05
BLK	Blank	
BLK	Blank	
BLK	Blank	
BLK	Blank	

This report supersedes all previous preliminary and final reports with this file number dated prior to the date on this certificate. Signature indicates final approval; preliminary reports are unsigned and should be used for reference only.

BUREAU VERITAS MINERAL LABORATORIES Canada

www.bureauveritas.com/um

Bureau Veritas Commodities Canada Ltd.

9050 Shaughnessy St Vancouver British Columbia V6P 6E5 Canada

PHONE (604) 253-3158

Client: **Kore Mining Ltd.**
Suite 1601 - 277 Thurlow St.
Vancouver British Columbia V6C 0C1 Canada

Project: GC

Report Date: February 16, 2021

QUALITY CONTROL REPORT VAN20002930.1

		WGHT	FA450	MA250	MA250	MA250	MA250	MA250	MA250	MA250	MA250	MA250	MA250	MA250	MA250	MA250	MA250	MA250	MA250	MA250	MA250
		Wgt	Au	Mo	Cu	Pb	Zn	Ag	Ni	Co	Mn	Fe	As	U	Th	Sr	Cd	Sb	Bi	V	Ca
		kg	ppm	ppm	ppm	ppm	ppm	ppb	ppm	ppm	ppm	%	ppm	ppm	ppm	ppm	ppm	ppm	ppm	ppm	%
		0.01	0.005	0.05	0.1	0.02	0.2	20	0.1	0.2	1	0.01	0.2	0.1	0.1	1	0.02	0.02	0.04	1	0.01
BLK	Blank			<0.05	<0.1	0.09	0.3	<20	<0.1	<0.2	<1	<0.01	<0.2	<0.1	<0.1	<1	<0.02	<0.02	<0.04	<1	<0.01
BLK	Blank		<0.005																		
BLK	Blank		<0.005																		
BLK	Blank			<0.05	<0.1	<0.02	<0.2	<20	<0.1	<0.2	<1	<0.01	0.3	<0.1	<0.1	<1	<0.02	<0.02	<0.04	<1	<0.01
BLK	Blank		<0.005																		
BLK	Blank		<0.005																		
BLK	Blank		<0.005																		
BLK	Blank		<0.005																		
BLK	Blank			<0.05	0.3	0.02	0.3	<20	<0.1	<0.2	<1	<0.01	0.3	<0.1	<0.1	<1	<0.02	<0.02	<0.04	<1	<0.01
Prep Wash																					
ROCK-VAN	Prep Blank		<0.005	0.80	6.3	2.37	30.1	<20	1.2	3.8	551	2.10	1.7	1.2	2.7	203	<0.02	0.09	<0.04	31	1.54
ROCK-VAN	Prep Blank		<0.005	0.79	3.7	2.31	26.7	<20	1.2	3.7	557	1.95	2.1	1.1	2.4	192	<0.02	0.13	<0.04	31	2.00

This report supersedes all previous preliminary and final reports with this file number dated prior to the date on this certificate. Signature indicates final approval; preliminary reports are unsigned and should be used for reference only.

BUREAU VERITAS MINERAL LABORATORIES Canada

www.bureauveritas.com/um

Bureau Veritas Commodities Canada Ltd.
9050 Shaughnessy St Vancouver British Columbia V6P 6E5 Canada
PHONE (604) 253-3158

Client: **Kore Mining Ltd.**
Suite 1601 - 277 Thurlow St.
Vancouver British Columbia V6C 0C1 Canada

Project: GC
Report Date: February 16, 2021

QUALITY CONTROL REPORT VAN20002930.1

		MA250 P % 0.001	MA250 La ppm 0.1	MA250 Cr ppm 1	MA250 Mg % 0.01	MA250 Ba ppm 1	MA250 Ti % 0.001	MA250 Al % 0.01	MA250 Na % 0.001	MA250 K % 0.01	MA250 W ppm 0.1	MA250 Zr ppm 0.2	MA250 Sn ppm 0.1	MA250 Be ppm 1	MA250 Sc ppm 0.1	MA250 S % 0.04	MA250 Y ppm 0.1	MA250 Ce ppm 0.02	MA250 Pr ppm 0.1	MA250 Nd ppm 0.1	MA250 Sm ppm 0.1
BLK	Blank	<0.001	<0.1	<1	<0.01	<1	<0.001	<0.01	0.005	<0.01	<0.1	<0.2	<0.1	<1	<0.1	<0.04	<0.1	<0.02	<0.1	<0.1	<0.1
BLK	Blank																				
BLK	Blank																				
BLK	Blank	<0.001	<0.1	<1	<0.01	<1	<0.001	<0.01	0.003	<0.01	<0.1	<0.2	<0.1	<1	<0.1	<0.04	<0.1	<0.02	<0.1	<0.1	<0.1
BLK	Blank																				
BLK	Blank																				
BLK	Blank																				
BLK	Blank																				
BLK	Blank	<0.001	<0.1	<1	<0.01	<1	<0.001	<0.01	0.002	<0.01	<0.1	<0.2	<0.1	<1	<0.1	<0.04	<0.1	<0.02	<0.1	<0.1	<0.1
Prep Wash																					
ROCK-VAN	Prep Blank	0.038	12.2	9	0.45	793	0.202	7.03	3.274	1.63	0.6	50.4	0.7	1	6.3	<0.04	17.1	25.21	2.9	11.6	2.5
ROCK-VAN	Prep Blank	0.033	10.4	9	0.42	763	0.187	6.20	3.011	1.51	0.6	48.5	0.7	<1	5.9	<0.04	15.8	22.25	2.5	10.0	2.2

This report supersedes all previous preliminary and final reports with this file number dated prior to the date on this certificate. Signature indicates final approval; preliminary reports are unsigned and should be used for reference only.

BUREAU VERITAS MINERAL LABORATORIES Canada

www.bureauveritas.com/um

Bureau Veritas Commodities Canada Ltd.
9050 Shaughnessy St Vancouver British Columbia V6P 6E5 Canada
PHONE (604) 253-3158

Client: **Kore Mining Ltd.**
Suite 1601 - 277 Thurlow St.
Vancouver British Columbia V6C 0C1 Canada

Project: GC
Report Date: February 16, 2021

QUALITY CONTROL REPORT VAN20002930.1

		MA250 Eu ppm 0.1	MA250 Gd ppm 0.1	MA250 Tb ppm 0.1	MA250 Dy ppm 0.1	MA250 Ho ppm 0.1	MA250 Er ppm 0.1	MA250 Tm ppm 0.1	MA250 Yb ppm 0.1	MA250 Lu ppm 0.1	MA250 Hf ppm 0.02	MA250 Li ppm 0.1	MA250 Rb ppm 0.1	MA250 Ta ppm 0.1	MA250 Nb ppm 0.04	MA250 Cs ppm 0.1	MA250 Ga ppm 0.02	MA250 In ppm 0.01	MA250 Re ppm 0.002	MA250 Se ppm 0.3	MA250 Te ppm 0.05
BLK	Blank	<0.1	<0.1	<0.1	<0.1	<0.1	<0.1	<0.1	<0.1	<0.1	<0.02	<0.1	<0.1	<0.1	<0.04	<0.1	<0.02	<0.01	<0.002	<0.3	<0.05
BLK	Blank																				
BLK	Blank																				
BLK	Blank	<0.1	<0.1	<0.1	<0.1	<0.1	<0.1	<0.1	<0.1	<0.1	<0.02	<0.1	<0.1	<0.1	<0.04	<0.1	<0.02	<0.01	<0.002	<0.3	<0.05
BLK	Blank																				
BLK	Blank																				
BLK	Blank																				
BLK	Blank																				
BLK	Blank	<0.1	<0.1	<0.1	<0.1	<0.1	<0.1	<0.1	<0.1	<0.1	<0.02	<0.1	<0.1	<0.1	<0.04	<0.1	0.04	<0.01	<0.002	<0.3	<0.05
Prep Wash																					
ROCK-VAN	Prep Blank	0.6	2.4	0.4	2.7	0.6	1.7	0.3	1.9	0.3	1.67	2.3	34.8	0.4	5.93	0.5	12.91	0.03	<0.002	<0.3	<0.05
ROCK-VAN	Prep Blank	0.6	2.2	0.4	2.6	0.5	1.7	0.3	1.9	0.3	1.64	2.3	30.5	0.4	5.30	0.4	12.02	0.02	<0.002	<0.3	<0.05

This report supersedes all previous preliminary and final reports with this file number dated prior to the date on this certificate. Signature indicates final approval; preliminary reports are unsigned and should be used for reference only.

BUREAU VERITAS MINERAL LABORATORIES Canada

www.bureauveritas.com/um

Bureau Veritas Commodities Canada Ltd.

9050 Shaughnessy St Vancouver British Columbia V6P 6E5 Canada

PHONE (604) 253-3158

Client: **Kore Mining Ltd.**
Suite 1601 - 277 Thurlow St.
Vancouver British Columbia V6C 0C1 Canada

Project: GC

Report Date: February 16, 2021

QUALITY CONTROL REPORT VAN20002930.1

		MA250 Tl ppm 0.05
BLK	Blank	<0.05
BLK	Blank	
BLK	Blank	
BLK	Blank	<0.05
BLK	Blank	
BLK	Blank	
BLK	Blank	
BLK	Blank	
BLK	Blank	<0.05
Prep Wash		
ROCK-VAN	Prep Blank	0.14
ROCK-VAN	Prep Blank	0.14

This report supersedes all previous preliminary and final reports with this file number dated prior to the date on this certificate. Signature indicates final approval; preliminary reports are unsigned and should be used for reference only.

BUREAU VERITAS MINERAL LABORATORIES Canada

www.bureauveritas.com/um

Bureau Veritas Commodities Canada Ltd.
9050 Shaughnessy St Vancouver British Columbia V6P 6E5 Canada
PHONE (604) 253-3158

Client: **Kore Mining Ltd.**
Suite 1601 - 277 Thurlow St.
Vancouver British Columbia V6C 0C1 Canada

Submitted By:	James Hynes
Receiving Lab:	Canada-Vancouver
Received:	December 22, 2020
Analysis Start:	February 03, 2021
Report Date:	February 19, 2021
Page:	1 of 10

CERTIFICATE OF ANALYSIS VAN20002981.1

CLIENT JOB INFORMATION

Project:	GC
Shipment ID:	GC20-005
P.O. Number	
Number of Samples:	247

SAMPLE DISPOSAL

PICKUP-PLP	Client to Pickup Pulps
PICKUP-RJT	Client to Pickup Rejects

Bureau Veritas does not accept responsibility for samples left at the laboratory after 90 days without prior written instructions for sample storage or return.

SAMPLE PREPARATION AND ANALYTICAL PROCEDURES

Procedure Code	Number of Samples	Code Description	Test Wgt (g)	Report Status	Lab
PRP70-1KG	222	Crush, split and pulverize 1kg of sample to 200 mesh			VAN
SLBHP	25	Sort, label and box pulps			VAN
FA450	246	50g Lead Collection Fire Assay Fusion - AAS Finish	50	Completed	VAN
MA250	247	4 Acid digestion Ultratrace ICP-MS analysis	0.25	Completed	VAN
Ship	1	Shipping charges for collect packages - Bandstra W/B # 39			VAN

ADDITIONAL COMMENTS

Invoice To: Kore Mining Ltd.
Suite 1601 - 277 Thurlow St.
Vancouver British Columbia V6C 0C1
Canada

CC: Michael Tucker

BRITISH COLUMBIA CERTIFIED ASSAYER
MARCUS LAU
Production Manager

This report supersedes all previous preliminary and final reports with this file number dated prior to the date on this certificate. Signature indicates final approval; preliminary reports are unsigned and should be used for reference only.
All results are considered the confidential property of the client. Bureau Veritas assumes the liabilities for actual cost of analysis only. Results apply to samples as submitted.
"*" asterisk indicates that an analytical result could not be provided due to unusually high levels of interference from other elements.

BUREAU VERITAS MINERAL LABORATORIES Canada

www.bureauveritas.com/um

Bureau Veritas Commodities Canada Ltd.

9050 Shaughnessy St Vancouver British Columbia V6P 6E5 Canada
PHONE (604) 253-3158

Client: **Kore Mining Ltd.**
Suite 1601 - 277 Thurlow St.
Vancouver British Columbia V6C 0C1 Canada

Project: GC
Report Date: February 19, 2021

CERTIFICATE OF ANALYSIS VAN20002981.1

Method		WGHT	FA450	MA250	MA250	MA250	MA250	MA250	MA250	MA250	MA250	MA250	MA250	MA250	MA250	MA250	MA250	MA250	MA250	MA250
Analyte		Wgt	Au	Mo	Cu	Pb	Zn	Ag	Ni	Co	Mn	Fe	As	U	Th	Sr	Cd	Sb	Bi	V	Ca
Unit		kg	ppm	ppm	ppm	ppm	ppm	ppb	ppm	ppm	ppm	%	ppm	ppm	ppm	ppm	ppm	ppm	ppm	ppm	%
MDL		0.01	0.005	0.05	0.1	0.02	0.2	20	0.1	0.2	1	0.01	0.2	0.1	0.1	1	0.02	0.02	0.04	1	0.01
3783254	Drill Core	2.51	0.030	0.47	50.5	15.41	87.2	114	5.3	10.5	1146	3.79	17.2	1.5	4.2	218	0.11	1.00	0.06	67	3.84
3783255	Drill Core	4.08	0.009	0.55	38.8	8.22	69.9	51	3.9	7.4	858	2.90	26.6	1.6	4.4	220	0.12	1.13	0.05	37	3.27
3783256	Drill Core	1.38	0.040	0.58	39.6	8.68	77.9	45	3.6	7.7	2253	3.31	76.3	2.6	5.8	409	0.10	0.99	0.04	39	9.45
3783257	Drill Core	4.45	0.013	0.88	30.5	9.62	87.5	75	4.1	7.8	953	3.16	21.8	2.1	4.8	291	0.15	1.50	0.04	39	3.16
3783258	Drill Core	3.95	0.012	4.74	54.6	9.56	98.8	171	14.2	9.8	886	3.59	29.4	2.9	4.5	273	1.01	1.09	0.06	136	3.99
3783259	Drill Core	1.45	0.083	4.37	77.5	9.09	93.8	676	15.5	11.6	851	3.75	629.3	2.9	4.6	406	0.37	1.62	0.08	121	4.00
3783260	Rock Pulp	0.06	0.141	4.15	10.3	10.72	80.0	338	22.9	5.4	250	1.06	86.8	3.3	6.7	163	0.87	42.33	0.09	120	12.59
3783261	Drill Core	3.44	0.010	3.17	103.2	11.82	93.9	270	16.0	18.0	944	4.64	6.7	2.1	4.6	341	0.19	1.13	0.13	134	3.07
3783262	Drill Core	3.46	0.014	2.53	90.4	8.59	79.0	177	12.1	15.5	955	3.94	29.9	1.9	4.7	297	0.11	1.49	0.09	100	3.92
3783263	Drill Core	3.01	0.011	1.20	80.5	6.52	80.0	107	13.2	20.2	1111	5.22	28.6	1.2	3.3	228	0.05	1.78	0.08	193	2.85
3783264	Drill Core	1.67	0.006	0.75	72.3	7.79	78.9	99	12.9	16.0	1159	4.58	15.2	1.3	4.1	511	0.05	1.24	0.08	146	3.33
3783265	Drill Core	1.69	0.006	0.74	78.3	8.52	84.5	101	11.0	14.6	1257	4.81	20.3	1.8	4.7	424	0.06	1.38	0.07	141	3.37
3783266	Drill Core	1.87	<0.005	0.38	71.7	8.67	80.3	180	15.5	16.5	1054	4.53	12.6	1.2	3.8	461	0.07	0.86	0.07	148	2.71
3783267	Drill Core	2.51	<0.005	0.40	82.6	8.54	77.4	86	17.5	16.3	1434	4.41	9.4	1.0	3.8	483	0.07	0.87	0.09	172	4.36
3783268	Drill Core	3.64	0.006	0.75	90.2	7.19	76.1	78	11.6	15.5	1018	4.66	11.7	1.3	4.0	335	0.07	1.22	0.05	162	3.28
3783269	Drill Core	4.55	0.017	0.57	110.6	10.88	89.6	138	21.5	19.5	1061	4.68	136.9	0.9	3.3	258	0.16	0.79	0.07	188	3.52
3783270	Rock Pulp	0.07	<0.005	4.62	18.8	3.12	38.1	<20	10.9	4.4	669	2.55	4.5	1.2	2.7	181	<0.02	0.25	<0.04	31	1.56
3783271	Drill Core	5.61	0.012	0.80	142.8	5.29	90.2	184	34.0	28.4	1763	5.81	51.8	1.1	2.7	352	0.08	0.91	0.04	236	4.51
3783272	Drill Core	4.36	0.019	0.63	107.4	6.00	79.6	116	28.4	22.8	1545	5.32	52.1	1.2	3.2	450	0.04	0.86	0.05	186	4.79
3783273	Drill Core	4.00	0.024	0.63	96.5	6.96	84.7	94	25.0	20.3	1121	4.75	159.2	0.8	3.4	349	0.06	1.30	0.08	187	2.94
3783274	Drill Core	2.80	0.007	1.35	61.9	5.35	67.4	77	17.4	22.3	1454	4.89	13.8	0.6	1.2	399	0.04	0.84	<0.04	218	3.50
3783275	Drill Core	3.85	0.009	2.47	67.5	3.02	75.5	60	19.6	22.7	1567	5.34	40.4	1.1	1.5	369	0.21	1.09	<0.04	239	3.79
3783276	Drill Core	4.79	0.008	20.39	95.7	7.41	101.8	109	36.5	20.8	782	4.49	10.4	7.3	2.9	236	0.96	1.71	0.07	317	4.91
3783277	Drill Core	2.08	0.013	3.61	87.5	4.32	70.7	72	21.8	24.7	2096	5.43	21.4	1.6	2.4	527	0.09	1.83	<0.04	219	7.37
3783278	Drill Core	1.13	<0.005	0.85	79.4	6.67	76.5	75	21.4	24.8	1381	5.29	16.4	0.9	1.7	625	0.09	1.48	0.05	231	5.42
3783279	Drill Core	2.58	<0.005	0.95	58.6	5.46	69.3	60	17.3	20.8	1249	5.12	11.2	1.1	1.6	587	0.14	1.69	<0.04	243	5.87
3783280	Rock Pulp	0.07	1.190	14.27	898.3	4387.24	1102.2	87639	13.0	20.3	1187	4.29	31.8	1.6	3.1	484	9.11	74.46	0.47	173	4.94
3783281	Drill Core	4.08	<0.005	0.90	67.5	3.68	77.1	78	23.7	25.7	1321	5.87	15.2	0.6	1.3	445	0.12	1.07	<0.04	274	5.07
3783282	Drill Core	3.82	<0.005	0.92	64.5	3.04	76.4	61	28.2	28.3	1521	6.06	23.4	0.6	1.2	333	0.10	1.19	<0.04	265	5.46
3783283	Drill Core	2.32	0.015	1.53	63.1	3.45	85.8	71	24.4	23.4	1293	5.62	41.6	0.9	2.1	318	0.12	1.58	<0.04	236	4.76

This report supersedes all previous preliminary and final reports with this file number dated prior to the date on this certificate. Signature indicates final approval; preliminary reports are unsigned and should be used for reference only.

BUREAU VERITAS MINERAL LABORATORIES Canada

www.bureauveritas.com/um

Bureau Veritas Commodities Canada Ltd.

9050 Shaughnessy St Vancouver British Columbia V6P 6E5 Canada
PHONE (604) 253-3158

Client: **Kore Mining Ltd.**
Suite 1601 - 277 Thurlow St.
Vancouver British Columbia V6C 0C1 Canada

Project: GC
Report Date: February 19, 2021

CERTIFICATE OF ANALYSIS VAN20002981.1

Method		MA250	MA250	MA250	MA250	MA250	MA250	MA250	MA250	MA250	MA250	MA250	MA250	MA250	MA250	MA250	MA250	MA250	MA250	MA250	MA250
Analyte		P	La	Cr	Mg	Ba	Ti	Al	Na	K	W	Zr	Sn	Be	Sc	S	Y	Ce	Pr	Nd	Sm
Unit		%	ppm	ppm	%	ppm	%	%	%	%	ppm	ppm	ppm	ppm	ppm	%	ppm	ppm	ppm	ppm	ppm
MDL		0.001	0.1	1	0.01	1	0.001	0.01	0.001	0.01	0.1	0.2	0.1	1	0.1	0.04	0.1	0.02	0.1	0.1	0.1
3783254	Drill Core	0.071	18.6	10	0.87	712	0.342	6.30	1.088	1.49	3.1	52.7	1.3	1	12.4	0.05	20.5	38.81	4.9	21.3	4.6
3783255	Drill Core	0.054	19.4	6	0.54	890	0.278	5.83	0.702	1.42	1.7	54.9	1.3	1	9.2	0.29	17.4	40.81	5.4	22.5	4.8
3783256	Drill Core	0.079	28.2	5	0.63	880	0.306	6.81	1.197	1.77	5.3	98.2	1.4	1	11.4	0.46	21.7	54.17	7.0	30.7	6.6
3783257	Drill Core	0.066	18.4	7	0.57	825	0.297	6.46	1.315	1.72	2.8	78.7	1.5	1	11.2	0.49	19.6	39.84	5.3	22.3	5.6
3783258	Drill Core	0.061	17.1	14	0.68	120	0.173	6.44	1.434	1.90	2.6	106.9	1.2	<1	11.2	1.04	14.3	37.77	5.1	21.9	5.0
3783259	Drill Core	0.064	19.8	19	0.80	77	0.209	6.46	2.660	1.52	9.8	97.1	1.0	<1	12.5	1.24	12.3	41.00	5.7	22.0	4.9
3783260	Rock Pulp	0.027	22.8	23	3.61	441	0.118	3.58	0.126	1.12	23.2	32.2	1.0	1	4.2	<0.04	15.2	39.71	5.3	17.4	3.4
3783261	Drill Core	0.103	19.4	23	1.17	128	0.170	6.90	2.887	1.46	1.9	72.1	1.0	1	16.0	1.22	12.7	41.22	5.6	24.9	5.5
3783262	Drill Core	0.082	20.1	15	0.96	86	0.280	6.84	1.846	1.82	2.6	69.4	1.1	<1	13.8	1.06	15.3	41.63	5.8	22.9	4.9
3783263	Drill Core	0.085	12.7	24	1.60	275	0.456	7.14	1.204	2.31	2.3	37.1	1.0	1	20.6	0.58	15.6	27.03	4.0	17.2	4.3
3783264	Drill Core	0.113	20.0	23	1.46	523	0.421	7.27	2.697	0.96	2.2	37.4	1.3	<1	18.1	0.08	23.8	40.05	5.6	22.9	5.4
3783265	Drill Core	0.129	19.3	20	1.52	720	0.446	7.58	2.145	1.53	2.4	49.0	1.3	<1	17.8	0.14	22.9	43.01	5.8	24.5	5.1
3783266	Drill Core	0.078	15.4	24	1.56	739	0.406	7.45	3.139	1.16	3.9	32.2	1.0	<1	18.7	<0.04	18.9	33.22	4.6	19.1	4.0
3783267	Drill Core	0.125	19.0	25	1.43	305	0.411	7.65	3.833	0.45	1.6	33.2	0.9	<1	20.8	<0.04	19.4	36.36	5.1	19.6	4.5
3783268	Drill Core	0.120	18.9	17	1.43	436	0.410	7.92	3.177	0.98	2.0	39.9	0.9	<1	21.0	0.09	19.3	38.23	5.3	22.0	5.1
3783269	Drill Core	0.110	15.0	29	1.76	399	0.385	7.41	3.674	0.76	4.6	37.8	1.0	1	21.3	0.12	17.5	30.45	4.2	18.0	4.3
3783270	Rock Pulp	0.040	11.1	18	0.48	718	0.188	6.54	3.119	1.53	0.5	48.4	2.2	<1	5.8	<0.04	14.7	22.29	2.6	10.4	2.3
3783271	Drill Core	0.085	14.5	59	2.29	321	0.433	8.04	3.184	0.47	2.1	37.7	0.7	<1	27.5	0.14	17.4	30.61	4.2	18.0	4.2
3783272	Drill Core	0.078	16.2	47	1.89	221	0.402	7.75	3.089	0.38	1.6	49.2	0.8	<1	22.3	0.04	21.1	33.06	4.5	18.8	4.4
3783273	Drill Core	0.101	16.0	36	1.70	346	0.425	7.36	3.338	0.83	3.5	26.7	0.9	<1	19.3	0.52	18.8	31.82	4.3	18.2	4.3
3783274	Drill Core	0.056	5.7	27	1.98	538	0.435	7.93	2.759	2.49	2.1	26.1	0.5	<1	23.6	0.93	14.4	12.51	1.9	8.7	2.7
3783275	Drill Core	0.060	6.6	31	2.02	133	0.464	8.21	2.345	2.80	2.0	30.0	0.6	<1	23.9	1.45	15.3	14.74	2.2	10.3	2.8
3783276	Drill Core	0.077	11.5	36	1.30	73	0.396	6.65	1.085	2.61	1.5	59.9	0.9	<1	18.3	1.83	19.7	23.23	3.3	14.5	3.5
3783277	Drill Core	0.072	14.9	51	2.10	580	0.383	7.11	2.262	0.84	2.4	39.5	0.6	<1	25.4	0.69	19.3	28.92	4.1	16.6	3.9
3783278	Drill Core	0.056	8.0	38	2.00	749	0.420	8.32	2.433	0.68	1.3	23.3	0.7	<1	24.4	0.05	14.9	16.97	2.2	10.8	2.3
3783279	Drill Core	0.054	7.7	28	2.07	637	0.432	8.58	2.310	0.60	0.9	26.4	0.5	<1	22.9	<0.04	14.9	15.94	2.3	10.1	2.9
3783280	Rock Pulp	0.106	9.9	24	1.84	786	0.311	8.05	2.292	1.53	5.4	42.5	1.2	<1	14.9	0.96	13.9	20.34	2.7	10.7	2.8
3783281	Drill Core	0.049	6.8	31	2.77	432	0.474	8.75	2.594	0.54	1.3	21.4	0.5	<1	26.6	<0.04	15.8	13.95	2.0	9.8	2.4
3783282	Drill Core	0.054	6.8	43	3.06	636	0.474	8.95	2.013	1.05	1.4	18.4	0.5	<1	29.2	<0.04	15.0	14.07	2.0	9.0	2.3
3783283	Drill Core	0.069	9.1	34	2.59	693	0.437	8.29	1.656	1.23	2.5	31.5	0.6	<1	24.3	0.34	19.1	18.93	2.8	11.2	3.0

This report supersedes all previous preliminary and final reports with this file number dated prior to the date on this certificate. Signature indicates final approval; preliminary reports are unsigned and should be used for reference only.

BUREAU VERITAS MINERAL LABORATORIES Canada

www.bureauveritas.com/um

Bureau Veritas Commodities Canada Ltd.

9050 Shaughnessy St Vancouver British Columbia V6P 6E5 Canada
PHONE (604) 253-3158

Client: **Kore Mining Ltd.**
Suite 1601 - 277 Thurlow St.
Vancouver British Columbia V6C 0C1 Canada

Project: GC
Report Date: February 19, 2021

CERTIFICATE OF ANALYSIS VAN20002981.1

Method		MA250	MA250	MA250	MA250	MA250	MA250	MA250	MA250	MA250	MA250	MA250	MA250	MA250	MA250	MA250	MA250	MA250	MA250	MA250	MA250
Analyte		Eu	Gd	Tb	Dy	Ho	Er	Tm	Yb	Lu	Hf	Li	Rb	Ta	Nb	Cs	Ga	In	Re	Se	Te
Unit		ppm	ppm	ppm	ppm	ppm	ppm	ppm	ppm	ppm	ppm	ppm	ppm	ppm	ppm	ppm	ppm	ppm	ppm	ppm	ppm
MDL		0.1	0.1	0.1	0.1	0.1	0.1	0.1	0.1	0.1	0.02	0.1	0.1	0.1	0.04	0.1	0.02	0.01	0.002	0.3	0.05
3783254	Drill Core	1.0	4.8	0.6	4.2	0.9	2.5	0.3	1.9	0.3	1.82	20.6	33.3	0.3	5.00	1.3	14.41	0.06	<0.002	<0.3	0.19
3783255	Drill Core	0.9	4.8	0.6	3.8	0.7	2.0	0.3	1.9	0.3	1.84	21.9	34.3	0.3	5.69	1.5	12.60	0.05	<0.002	<0.3	0.23
3783256	Drill Core	1.2	5.2	0.7	4.5	0.8	2.4	0.4	2.7	0.4	3.11	13.7	49.2	0.3	5.70	1.5	14.54	0.06	<0.002	0.6	0.70
3783257	Drill Core	1.0	4.0	0.7	4.3	0.9	2.3	0.3	2.3	0.4	2.52	15.8	42.9	0.3	5.08	1.5	14.71	0.05	0.006	0.5	0.31
3783258	Drill Core	1.1	4.4	0.5	3.1	0.5	1.6	0.3	2.0	0.3	2.96	9.2	41.3	0.2	2.90	1.4	14.59	0.05	0.023	2.0	0.17
3783259	Drill Core	1.0	4.0	0.5	3.1	0.6	1.5	0.2	1.8	0.3	2.66	2.9	43.1	0.2	3.46	1.1	12.91	0.06	0.009	1.7	0.33
3783260	Rock Pulp	0.8	2.8	0.4	2.9	0.5	1.4	0.2	1.4	0.2	0.91	18.4	44.6	0.2	3.42	2.3	8.17	0.01	0.002	0.7	1.71
3783261	Drill Core	1.3	4.2	0.5	2.8	0.6	1.4	0.2	1.8	0.3	2.08	9.4	35.8	0.1	2.20	1.0	14.33	0.07	0.006	1.1	0.16
3783262	Drill Core	1.1	4.5	0.5	3.3	0.6	1.8	0.3	1.8	0.3	2.02	13.7	48.9	0.2	3.89	1.6	14.28	0.05	0.012	0.8	0.17
3783263	Drill Core	1.1	3.9	0.5	3.4	0.8	2.0	0.3	1.7	0.2	1.25	18.2	50.7	0.2	4.18	1.9	16.97	0.08	0.003	<0.3	0.27
3783264	Drill Core	1.3	5.0	0.7	5.1	1.0	2.6	0.3	2.4	0.3	1.34	12.3	22.8	0.3	4.59	0.8	15.57	0.05	<0.002	<0.3	0.32
3783265	Drill Core	1.3	4.6	0.7	4.6	0.9	2.8	0.4	2.4	0.3	1.66	13.6	33.2	0.3	5.25	1.3	16.38	0.07	0.002	<0.3	0.11
3783266	Drill Core	1.1	4.2	0.6	3.8	0.8	2.3	0.3	1.8	0.2	1.18	14.0	25.7	0.3	4.35	0.8	16.14	0.07	<0.002	<0.3	0.23
3783267	Drill Core	1.2	4.5	0.6	4.2	0.8	2.2	0.3	1.8	0.2	1.09	12.2	8.1	0.2	4.27	0.4	13.57	0.03	<0.002	<0.3	0.31
3783268	Drill Core	1.4	4.6	0.7	4.3	0.8	2.2	0.3	2.0	0.3	1.31	15.9	22.8	0.2	4.13	1.0	16.85	0.06	0.002	<0.3	0.25
3783269	Drill Core	1.2	3.8	0.5	3.5	0.8	2.1	0.3	1.7	0.2	1.24	11.7	15.3	0.2	3.41	0.6	15.67	0.07	<0.002	<0.3	0.26
3783270	Rock Pulp	0.6	2.6	0.4	2.3	0.6	1.8	0.3	1.9	0.3	1.46	2.5	29.0	0.3	4.89	0.3	12.09	0.02	<0.002	<0.3	0.08
3783271	Drill Core	1.3	3.5	0.5	3.3	0.7	2.1	0.3	1.7	0.2	1.08	12.1	9.0	0.2	2.82	0.3	15.73	0.05	<0.002	<0.3	0.33
3783272	Drill Core	1.3	4.1	0.6	3.8	0.8	2.1	0.3	2.1	0.3	1.37	11.4	8.1	0.2	3.42	0.3	14.79	0.07	<0.002	<0.3	0.32
3783273	Drill Core	1.2	4.0	0.6	3.6	0.8	1.9	0.3	1.7	0.2	0.78	10.4	21.9	0.2	4.18	0.7	15.25	0.07	<0.002	<0.3	0.27
3783274	Drill Core	0.8	2.7	0.4	2.7	0.6	1.7	0.2	1.6	0.2	0.77	12.9	45.7	0.1	2.03	1.4	14.20	0.04	0.003	<0.3	0.21
3783275	Drill Core	1.0	2.9	0.4	3.1	0.6	1.9	0.3	1.6	0.2	0.84	11.9	61.0	0.1	2.28	1.7	14.52	0.04	<0.002	0.5	0.18
3783276	Drill Core	1.0	3.2	0.5	3.4	0.8	2.3	0.3	2.2	0.3	1.58	8.3	73.9	0.2	3.70	2.5	14.64	0.06	0.068	1.8	0.28
3783277	Drill Core	1.2	3.8	0.6	3.4	0.7	2.1	0.3	1.7	0.3	0.89	13.1	20.7	0.2	2.56	0.8	13.13	0.04	0.007	<0.3	0.53
3783278	Drill Core	0.7	2.9	0.4	2.8	0.6	1.7	0.2	1.5	0.2	0.72	11.4	11.2	0.1	2.27	0.4	17.76	0.05	0.003	<0.3	0.48
3783279	Drill Core	1.0	3.0	0.4	2.9	0.6	1.9	0.3	1.8	0.2	0.81	12.3	9.8	0.2	2.36	0.4	17.30	0.06	<0.002	<0.3	0.22
3783280	Rock Pulp	0.8	3.0	0.4	2.8	0.5	1.7	0.2	1.7	0.2	1.48	24.1	50.0	0.2	2.27	3.1	16.60	0.11	0.045	1.8	0.71
3783281	Drill Core	0.8	3.0	0.4	2.9	0.6	1.8	0.3	1.6	0.3	0.68	15.2	9.7	0.1	1.84	0.4	14.66	0.06	0.002	<0.3	0.19
3783282	Drill Core	0.8	2.4	0.4	2.6	0.6	1.8	0.3	1.6	0.2	0.68	16.6	22.0	0.1	1.67	0.8	15.28	0.03	<0.002	<0.3	0.29
3783283	Drill Core	0.9	3.2	0.4	3.4	0.8	2.0	0.3	1.9	0.2	0.90	18.1	24.5	0.2	2.66	2.1	15.39	0.05	0.004	0.4	0.10

This report supersedes all previous preliminary and final reports with this file number dated prior to the date on this certificate. Signature indicates final approval; preliminary reports are unsigned and should be used for reference only.

BUREAU VERITAS MINERAL LABORATORIES Canada

www.bureauveritas.com/um

Bureau Veritas Commodities Canada Ltd.

9050 Shaughnessy St Vancouver British Columbia V6P 6E5 Canada
PHONE (604) 253-3158

Client: **Kore Mining Ltd.**
Suite 1601 - 277 Thurlow St.
Vancouver British Columbia V6C 0C1 Canada

Project: GC
Report Date: February 19, 2021

CERTIFICATE OF ANALYSIS VAN20002981.1

		Method	MA250
		Analyte	Tl
		Unit	ppm
		MDL	0.05
3783254	Drill Core		0.27
3783255	Drill Core		0.31
3783256	Drill Core		0.43
3783257	Drill Core		0.48
3783258	Drill Core		0.54
3783259	Drill Core		0.45
3783260	Rock Pulp		0.70
3783261	Drill Core		0.41
3783262	Drill Core		0.47
3783263	Drill Core		0.61
3783264	Drill Core		0.23
3783265	Drill Core		0.36
3783266	Drill Core		0.26
3783267	Drill Core		0.08
3783268	Drill Core		0.20
3783269	Drill Core		0.19
3783270	Rock Pulp		0.14
3783271	Drill Core		0.10
3783272	Drill Core		0.09
3783273	Drill Core		0.22
3783274	Drill Core		0.60
3783275	Drill Core		0.74
3783276	Drill Core		0.79
3783277	Drill Core		0.25
3783278	Drill Core		0.18
3783279	Drill Core		0.15
3783280	Rock Pulp		0.60
3783281	Drill Core		0.15
3783282	Drill Core		0.28
3783283	Drill Core		0.36

This report supersedes all previous preliminary and final reports with this file number dated prior to the date on this certificate. Signature indicates final approval; preliminary reports are unsigned and should be used for reference only.

BUREAU VERITAS MINERAL LABORATORIES Canada

www.bureauveritas.com/um

Bureau Veritas Commodities Canada Ltd.

9050 Shaughnessy St Vancouver British Columbia V6P 6E5 Canada
PHONE (604) 253-3158

Client: **Kore Mining Ltd.**
Suite 1601 - 277 Thurlow St.
Vancouver British Columbia V6C 0C1 Canada

Project: GC
Report Date: February 19, 2021

CERTIFICATE OF ANALYSIS VAN20002981.1

Method		WGHT	FA450	MA250	MA250	MA250	MA250	MA250	MA250	MA250	MA250	MA250	MA250	MA250	MA250	MA250	MA250	MA250	MA250	MA250	MA250
Analyte		Wgt	Au	Mo	Cu	Pb	Zn	Ag	Ni	Co	Mn	Fe	As	U	Th	Sr	Cd	Sb	Bi	V	Ca
Unit		kg	ppm	ppm	ppm	ppm	ppm	ppb	ppm	ppm	ppm	%	ppm	ppm	ppm	ppm	ppm	ppm	ppm	ppm	%
MDL		0.01	0.005	0.05	0.1	0.02	0.2	20	0.1	0.2	1	0.01	0.2	0.1	0.1	1	0.02	0.02	0.04	1	0.01
3783284	Drill Core	2.47	0.022	35.07	75.0	5.99	87.9	133	24.2	23.6	1365	5.64	36.2	2.3	2.0	252	0.46	2.71	0.06	253	5.00
3783285	Drill Core	2.14	0.010	20.06	75.4	5.99	93.7	118	22.1	22.6	1398	5.38	15.3	2.7	1.9	276	0.45	2.16	0.05	235	5.71
3783286	Drill Core	1.59	0.007	22.78	88.8	9.03	114.5	131	22.5	20.5	1243	5.18	26.9	2.2	2.1	215	0.64	1.57	0.07	237	4.37
3783287	Drill Core	2.84	<0.005	0.59	73.2	5.92	90.4	80	19.6	15.8	861	4.35	12.2	1.0	2.9	377	0.15	0.78	0.04	174	2.90
3783288	Drill Core	1.48	0.009	85.78	130.4	13.44	198.8	238	51.6	18.3	667	3.74	3.9	6.6	3.9	232	2.10	2.51	0.21	343	5.48
3783289	Drill Core	3.24	0.006	6.98	133.0	6.36	145.9	230	49.4	26.7	1227	5.47	10.7	2.4	2.5	207	0.96	1.18	0.08	298	6.31
3783290	Rock Pulp	0.06	<0.005	4.54	19.5	3.17	37.5	<20	11.4	4.2	667	2.57	3.3	1.2	2.9	185	<0.02	0.28	<0.04	32	1.57
3783291	Drill Core	3.90	0.014	1.31	150.7	5.35	137.8	328	35.3	30.9	1113	6.63	16.8	1.2	2.7	528	0.96	1.83	0.07	321	3.29
3783292	Drill Core	2.56	<0.005	1.84	104.2	5.30	103.6	124	16.0	23.4	1296	5.84	10.3	1.2	3.0	318	0.10	1.92	<0.04	223	4.41
3783293	Drill Core	1.58	0.008	4.28	122.2	4.02	76.0	146	37.4	24.1	1512	5.15	8.0	1.7	2.4	261	0.13	2.08	0.05	203	7.93
3783294	Drill Core	4.18	0.006	1.60	115.6	4.40	104.8	174	38.4	33.7	1417	7.40	23.5	0.7	2.0	515	0.16	1.77	<0.04	298	4.06
3783295	Drill Core	2.63	0.012	2.45	172.5	7.44	140.4	208	39.2	28.5	876	6.43	11.2	1.2	3.2	484	0.96	2.23	0.21	325	2.72
3783296	Drill Core	3.22	0.006	2.41	156.8	6.49	100.5	163	43.5	32.7	1480	6.48	22.2	1.6	3.1	486	0.15	1.58	0.13	286	5.51
3783297	Drill Core	3.09	0.012	3.87	150.5	5.79	98.8	219	19.0	25.4	1032	6.14	24.6	1.6	3.3	409	0.17	1.54	0.11	245	3.39
3783298	Drill Core	1.67	0.005	2.36	142.6	3.54	88.6	264	31.3	29.6	1371	6.16	32.3	1.1	2.2	561	0.12	0.92	0.08	267	5.22
3783299	Drill Core	5.22	0.021	2.83	149.3	6.59	87.8	331	24.6	21.9	828	5.15	88.8	1.4	4.0	349	0.31	1.01	0.12	212	2.90
3783300	Rock Pulp	0.07	0.145	4.01	10.4	11.13	74.4	388	24.5	6.2	244	1.03	85.9	3.3	6.3	160	0.76	44.42	0.12	116	12.16
3783301	Drill Core	3.35	0.005	1.77	103.5	2.39	95.0	282	56.1	32.5	1170	5.87	62.9	0.8	1.9	508	0.20	0.96	0.04	241	5.45
3783302	Drill Core	1.48	0.056	2.52	124.3	9.90	84.9	413	56.3	28.9	1235	5.24	675.7	0.9	1.9	957	0.46	1.25	<0.04	252	6.33
3783303	Drill Core	5.18	0.006	2.16	117.8	2.86	85.8	322	44.1	28.0	1371	5.83	45.5	0.9	1.9	587	0.14	0.69	<0.04	234	5.46
3783304	Drill Core	1.04	0.025	3.04	106.1	9.90	99.6	249	19.3	17.6	1009	5.17	69.3	1.6	3.5	548	0.48	2.83	0.11	192	4.69
3783305	Drill Core	1.00	0.032	3.72	141.1	9.99	114.4	315	25.1	25.3	1028	5.72	73.9	1.7	3.8	496	0.51	2.10	0.14	227	4.17
3783306	Drill Core	4.62	0.006	1.78	99.3	4.79	92.8	194	11.6	23.8	1141	5.92	21.0	0.9	2.8	329	0.10	0.70	0.07	202	3.95
3783307	Drill Core	5.15	0.007	1.87	103.4	7.90	108.7	136	21.1	20.4	809	5.42	22.1	1.1	3.3	288	0.50	0.78	0.10	205	3.55
3783308	Drill Core	3.60	0.006	1.64	133.8	7.99	111.8	156	22.5	26.3	1047	6.12	23.0	1.0	2.6	257	0.52	0.63	0.08	249	3.69
3783309	Drill Core	1.69	<0.005	1.73	116.9	3.76	84.4	241	13.9	25.6	1311	6.04	24.0	0.5	1.4	326	0.16	0.46	<0.04	264	4.58
3783310	Rock Pulp	0.07	<0.005	4.50	18.5	2.95	32.5	<20	11.5	4.2	660	2.53	2.7	1.1	2.6	182	<0.02	0.26	<0.04	31	1.52
3783311	Drill Core	2.77	0.010	1.95	131.3	4.82	97.2	366	11.6	24.4	1089	6.29	34.6	0.9	2.5	253	0.16	0.49	0.05	226	3.41
3783312	Drill Core	3.29	0.010	2.01	94.6	3.42	92.3	234	10.1	21.0	1012	5.37	54.1	0.7	2.2	285	0.21	0.54	<0.04	181	4.00
3783313	Drill Core	3.95	0.012	2.38	94.5	5.83	109.1	117	8.3	17.9	981	5.25	67.1	1.0	2.7	246	0.38	0.67	0.05	165	3.77

This report supersedes all previous preliminary and final reports with this file number dated prior to the date on this certificate. Signature indicates final approval; preliminary reports are unsigned and should be used for reference only.

BUREAU VERITAS MINERAL LABORATORIES Canada

www.bureauveritas.com/um

Bureau Veritas Commodities Canada Ltd.

9050 Shaughnessy St Vancouver British Columbia V6P 6E5 Canada
PHONE (604) 253-3158

Client: **Kore Mining Ltd.**
Suite 1601 - 277 Thurlow St.
Vancouver British Columbia V6C 0C1 Canada

Project: GC
Report Date: February 19, 2021

CERTIFICATE OF ANALYSIS VAN20002981.1

	Method	MA250	MA250	MA250	MA250	MA250	MA250	MA250	MA250	MA250	MA250	MA250	MA250	MA250	MA250	MA250	MA250	MA250	MA250	MA250	MA250
	Analyte	P	La	Cr	Mg	Ba	Ti	Al	Na	K	W	Zr	Sn	Be	Sc	S	Y	Ce	Pr	Nd	Sm
	Unit	%	ppm	ppm	%	ppm	%	%	%	%	ppm	ppm	ppm	ppm	ppm	%	ppm	ppm	ppm	ppm	ppm
	MDL	0.001	0.1	1	0.01	1	0.001	0.01	0.001	0.01	0.1	0.2	0.1	1	0.1	0.04	0.1	0.02	0.1	0.1	0.1
3783284	Drill Core	0.067	9.7	32	2.08	145	0.451	7.95	1.253	2.26	2.3	37.0	0.7	<1	23.7	1.65	17.6	19.98	3.0	12.5	3.0
3783285	Drill Core	0.067	10.1	31	2.02	135	0.434	7.79	1.183	2.13	2.3	35.3	0.5	<1	24.1	1.41	17.4	20.73	2.8	11.9	3.3
3783286	Drill Core	0.062	10.0	35	2.05	109	0.407	7.30	0.833	2.33	3.5	32.2	0.6	<1	21.3	1.07	14.4	19.83	2.6	11.8	3.1
3783287	Drill Core	0.057	13.7	34	1.62	547	0.384	6.90	2.121	1.13	2.0	26.2	1.0	<1	18.3	0.40	16.6	26.89	3.7	15.2	3.8
3783288	Drill Core	0.060	16.1	43	1.08	83	0.328	6.03	1.057	1.90	1.4	48.8	1.1	<1	16.1	1.17	21.3	31.15	4.1	17.9	4.1
3783289	Drill Core	0.079	11.9	70	2.26	113	0.435	6.44	0.956	1.94	2.2	43.2	1.0	<1	25.0	1.42	16.8	24.21	3.3	14.6	3.4
3783290	Rock Pulp	0.040	11.7	18	0.48	759	0.186	6.59	3.112	1.52	0.5	49.4	2.2	2	5.8	<0.04	14.8	22.95	2.6	9.8	2.7
3783291	Drill Core	0.094	13.2	75	2.62	540	0.522	7.93	2.501	0.74	2.8	35.0	0.9	<1	30.2	0.68	22.2	27.46	4.0	17.2	4.2
3783292	Drill Core	0.104	14.7	27	1.91	598	0.508	7.78	0.969	0.95	6.3	43.3	0.9	<1	22.6	0.50	20.6	30.60	4.5	19.0	3.9
3783293	Drill Core	0.071	11.3	91	1.87	727	0.360	6.02	0.225	1.83	1.9	29.8	0.7	<1	24.1	0.89	15.3	22.48	3.2	14.2	3.3
3783294	Drill Core	0.088	12.5	99	3.08	501	0.539	8.12	1.923	0.80	1.9	19.1	0.8	<1	33.0	0.21	20.7	25.81	3.6	16.3	3.9
3783295	Drill Core	0.084	12.6	70	2.34	567	0.494	7.38	2.152	1.01	1.5	27.2	1.1	<1	25.0	0.95	19.9	25.34	3.9	15.5	3.6
3783296	Drill Core	0.098	14.9	87	2.53	754	0.525	7.84	1.861	1.00	4.0	63.6	1.0	<1	27.2	0.61	20.7	30.09	4.3	18.5	4.2
3783297	Drill Core	0.099	16.7	21	1.82	227	0.295	7.21	1.840	1.61	2.2	53.2	0.8	<1	21.7	0.90	12.2	33.59	4.8	18.9	4.6
3783298	Drill Core	0.096	13.3	54	2.25	1136	0.238	7.32	1.741	1.85	3.5	30.5	0.7	<1	24.5	0.48	10.1	26.42	3.8	16.2	3.5
3783299	Drill Core	0.066	14.8	31	1.59	158	0.198	6.31	2.033	1.60	1.7	52.1	0.9	<1	16.8	1.10	9.4	28.88	3.9	15.8	3.4
3783300	Rock Pulp	0.026	21.3	24	3.57	425	0.116	3.56	0.122	1.07	27.7	29.9	1.0	1	4.3	<0.04	13.7	36.81	4.8	16.1	3.2
3783301	Drill Core	0.074	10.7	112	2.47	1042	0.209	6.96	1.166	2.06	2.1	24.8	0.6	<1	25.2	0.34	8.8	21.90	3.1	13.1	2.7
3783302	Drill Core	0.063	11.2	109	2.16	506	0.186	5.80	2.952	0.91	7.0	28.5	0.6	<1	22.3	0.52	9.1	21.88	3.2	13.0	3.1
3783303	Drill Core	0.081	11.7	84	2.50	865	0.204	6.86	1.949	1.58	2.7	25.2	0.7	<1	24.8	0.33	8.4	22.81	3.4	14.2	3.1
3783304	Drill Core	0.090	17.2	22	1.37	172	0.259	6.47	2.229	1.34	4.5	49.3	0.9	1	17.4	1.17	12.2	33.20	4.6	19.6	4.0
3783305	Drill Core	0.089	18.1	26	1.57	360	0.297	7.08	2.377	1.49	3.6	53.5	1.1	<1	19.5	1.06	11.0	35.24	5.3	19.9	4.4
3783306	Drill Core	0.098	14.1	17	1.71	946	0.303	7.25	1.428	1.84	1.6	52.7	0.8	1	20.7	0.41	9.0	29.47	4.3	17.7	4.0
3783307	Drill Core	0.089	16.2	26	1.55	364	0.290	7.03	1.601	1.55	1.0	47.2	0.9	1	18.4	0.78	9.8	32.76	4.8	19.0	4.3
3783308	Drill Core	0.096	13.7	31	1.90	504	0.376	7.26	1.894	1.09	1.2	40.0	0.8	1	21.8	0.58	10.0	27.36	3.8	16.9	3.7
3783309	Drill Core	0.105	8.4	18	1.94	921	0.374	7.42	1.739	1.45	2.3	24.6	0.6	<1	22.4	0.25	7.7	18.44	2.6	11.2	2.6
3783310	Rock Pulp	0.037	10.3	18	0.47	706	0.190	6.41	3.149	1.45	0.5	47.0	2.1	<1	5.6	<0.04	13.1	19.98	2.5	9.2	2.3
3783311	Drill Core	0.099	12.8	12	1.78	717	0.314	7.27	1.363	1.77	5.4	46.2	0.8	<1	23.2	0.63	9.1	28.48	4.0	17.0	4.0
3783312	Drill Core	0.091	12.1	15	1.50	483	0.283	6.57	1.221	1.64	5.5	42.8	0.8	<1	20.3	0.42	8.5	24.75	3.7	14.4	4.1
3783313	Drill Core	0.114	14.7	9	1.22	621	0.342	6.67	0.580	1.51	2.6	46.9	0.8	<1	17.7	0.40	10.7	30.52	4.6	17.9	4.4

This report supersedes all previous preliminary and final reports with this file number dated prior to the date on this certificate. Signature indicates final approval; preliminary reports are unsigned and should be used for reference only.

BUREAU VERITAS MINERAL LABORATORIES Canada

www.bureauveritas.com/um

Bureau Veritas Commodities Canada Ltd.

9050 Shaughnessy St Vancouver British Columbia V6P 6E5 Canada
PHONE (604) 253-3158

Client: **Kore Mining Ltd.**
Suite 1601 - 277 Thurlow St.
Vancouver British Columbia V6C 0C1 Canada

Project: GC
Report Date: February 19, 2021

CERTIFICATE OF ANALYSIS VAN20002981.1

Method		MA250	MA250	MA250	MA250	MA250	MA250	MA250	MA250	MA250	MA250	MA250	MA250	MA250	MA250	MA250	MA250	MA250	MA250	MA250	MA250
Analyte		Eu	Gd	Tb	Dy	Ho	Er	Tm	Yb	Lu	Hf	Li	Rb	Ta	Nb	Cs	Ga	In	Re	Se	Te
Unit		ppm	ppm	ppm	ppm	ppm	ppm	ppm	ppm	ppm	ppm	ppm	ppm	ppm	ppm	ppm	ppm	ppm	ppm	ppm	ppm
MDL		0.1	0.1	0.1	0.1	0.1	0.1	0.1	0.1	0.1	0.02	0.1	0.1	0.1	0.04	0.1	0.02	0.01	0.002	0.3	0.05
3783284	Drill Core	1.0	3.4	0.5	3.5	0.7	1.9	0.3	1.6	0.2	1.12	16.0	53.4	0.2	2.57	2.4	15.42	0.05	0.020	1.7	0.30
3783285	Drill Core	1.1	3.6	0.5	3.1	0.6	1.9	0.3	1.9	0.3	1.21	16.3	55.8	0.1	2.42	2.4	15.58	0.06	0.014	1.6	0.35
3783286	Drill Core	1.0	3.0	0.4	2.8	0.5	1.6	0.2	1.6	0.2	0.89	15.4	60.6	0.2	2.57	2.5	14.41	0.03	0.019	1.2	0.49
3783287	Drill Core	1.1	3.5	0.5	3.1	0.6	1.8	0.2	1.5	0.2	0.90	12.1	30.8	0.3	4.07	1.3	14.48	0.08	0.004	1.1	0.33
3783288	Drill Core	1.3	3.9	0.6	3.5	0.8	2.4	0.4	2.0	0.3	1.45	9.7	56.4	0.3	4.65	2.4	13.29	0.05	0.039	2.7	0.88
3783289	Drill Core	1.0	3.4	0.4	3.1	0.6	1.9	0.2	1.6	0.2	1.21	14.5	50.3	0.2	3.00	2.1	13.24	0.06	0.011	2.6	0.54
3783290	Rock Pulp	0.7	2.6	0.4	2.5	0.5	1.7	0.3	1.7	0.3	1.51	3.0	29.3	0.4	4.99	0.4	12.80	0.02	<0.002	<0.3	<0.05
3783291	Drill Core	1.2	4.3	0.6	4.0	0.8	2.6	0.4	2.3	0.3	0.96	15.5	12.5	0.2	3.25	0.6	16.29	0.04	0.006	1.7	0.34
3783292	Drill Core	1.2	4.2	0.6	3.3	0.8	2.2	0.3	1.9	0.2	1.28	31.3	22.0	0.2	3.42	1.3	15.66	0.08	0.007	0.7	0.28
3783293	Drill Core	0.9	3.1	0.4	3.0	0.6	1.7	0.2	1.6	0.2	0.90	15.5	46.8	0.2	2.80	2.0	13.90	0.05	<0.002	1.2	0.66
3783294	Drill Core	1.1	4.0	0.6	3.9	0.8	2.3	0.3	2.0	0.3	0.93	15.3	11.9	0.1	2.69	0.6	16.74	0.07	<0.002	<0.3	0.34
3783295	Drill Core	1.1	3.8	0.7	3.4	0.7	2.1	0.3	2.1	0.3	0.96	14.6	16.8	0.2	3.62	0.7	15.45	0.07	0.020	2.1	0.39
3783296	Drill Core	1.2	4.9	0.6	3.7	0.7	2.0	0.3	2.1	0.3	1.68	17.4	22.7	0.2	3.15	0.7	15.12	0.07	0.016	1.1	0.59
3783297	Drill Core	1.2	3.8	0.5	2.6	0.5	1.5	0.2	1.4	0.3	1.56	16.3	35.2	0.1	2.06	1.0	16.14	0.09	0.006	1.5	0.29
3783298	Drill Core	1.0	3.4	0.4	2.4	0.5	1.2	0.1	1.3	0.2	0.86	13.0	39.2	<0.1	1.12	1.1	14.39	0.06	0.005	1.0	0.61
3783299	Drill Core	0.8	2.8	0.3	2.0	0.4	1.1	0.2	1.3	0.2	1.66	11.6	38.3	0.1	1.77	1.1	13.85	0.07	0.013	1.7	0.28
3783300	Rock Pulp	0.7	2.4	0.3	2.2	0.5	1.4	0.2	1.4	0.2	0.95	20.6	42.2	0.2	2.90	2.1	7.50	0.02	0.003	0.5	2.85
3783301	Drill Core	0.9	3.7	0.3	1.8	0.3	1.0	0.2	1.0	0.2	0.79	16.6	48.2	<0.1	0.87	1.3	15.85	0.04	<0.002	0.7	0.87
3783302	Drill Core	0.9	2.2	0.3	1.9	0.4	1.1	0.2	0.9	0.1	0.93	5.1	26.0	<0.1	0.95	0.7	11.04	0.04	0.022	0.8	1.28
3783303	Drill Core	0.7	2.9	0.3	1.9	0.4	1.1	0.2	0.9	0.1	0.80	15.1	39.8	<0.1	0.92	1.0	13.34	0.06	0.008	0.7	0.77
3783304	Drill Core	1.1	3.7	0.4	2.3	0.5	1.2	0.2	1.3	0.2	1.31	12.7	34.8	0.1	2.44	1.1	12.87	0.07	0.012	1.6	0.41
3783305	Drill Core	1.2	3.6	0.4	2.1	0.4	1.1	0.2	1.3	0.2	1.54	15.0	37.8	0.2	2.40	1.1	14.98	0.07	0.013	1.6	0.37
3783306	Drill Core	0.9	3.4	0.4	2.1	0.4	1.1	0.2	1.2	0.2	1.53	22.5	37.5	0.1	1.79	0.9	15.16	0.07	0.003	0.8	0.56
3783307	Drill Core	1.0	3.3	0.4	2.6	0.4	1.0	0.2	1.3	0.2	1.28	26.6	36.0	0.2	2.36	1.0	14.77	0.09	0.009	1.5	0.31
3783308	Drill Core	1.0	3.3	0.3	1.9	0.3	1.0	0.1	1.2	0.2	1.08	34.5	24.4	0.2	2.36	0.7	14.81	0.07	0.008	1.3	0.38
3783309	Drill Core	0.7	2.8	0.3	2.2	0.3	1.1	0.1	1.0	0.1	0.86	29.3	26.8	<0.1	1.49	0.8	16.39	0.05	0.003	0.7	0.43
3783310	Rock Pulp	0.5	2.2	0.3	1.8	0.5	1.5	0.3	1.7	0.3	1.55	2.5	27.7	0.3	4.53	0.3	11.39	0.02	<0.002	<0.3	0.06
3783311	Drill Core	1.0	3.9	0.3	1.9	0.4	1.0	0.2	1.1	0.2	1.34	20.5	43.0	0.1	1.81	1.1	15.10	0.05	0.005	1.3	0.23
3783312	Drill Core	1.0	2.7	0.3	1.7	0.4	1.1	0.2	1.0	0.1	1.20	15.5	37.9	0.1	1.79	1.0	14.68	0.07	0.009	0.8	0.40
3783313	Drill Core	1.2	3.9	0.4	2.2	0.4	1.1	0.2	1.2	0.2	1.42	35.8	30.3	0.2	2.57	1.0	14.64	0.10	0.008	0.8	0.34

This report supersedes all previous preliminary and final reports with this file number dated prior to the date on this certificate. Signature indicates final approval; preliminary reports are unsigned and should be used for reference only.

BUREAU VERITAS MINERAL LABORATORIES Canada

www.bureauveritas.com/um

Bureau Veritas Commodities Canada Ltd.

9050 Shaughnessy St Vancouver British Columbia V6P 6E5 Canada
PHONE (604) 253-3158

Client: **Kore Mining Ltd.**
Suite 1601 - 277 Thurlow St.
Vancouver British Columbia V6C 0C1 Canada

Project: GC
Report Date: February 19, 2021

CERTIFICATE OF ANALYSIS VAN20002981.1

		Method	MA250
		Analyte	Tl
		Unit	ppm
		MDL	0.05
3783284	Drill Core		0.81
3783285	Drill Core		0.75
3783286	Drill Core		0.75
3783287	Drill Core		0.37
3783288	Drill Core		0.72
3783289	Drill Core		0.64
3783290	Rock Pulp		0.15
3783291	Drill Core		0.23
3783292	Drill Core		0.27
3783293	Drill Core		0.54
3783294	Drill Core		0.21
3783295	Drill Core		0.31
3783296	Drill Core		0.28
3783297	Drill Core		0.46
3783298	Drill Core		0.52
3783299	Drill Core		0.50
3783300	Rock Pulp		0.69
3783301	Drill Core		0.63
3783302	Drill Core		0.29
3783303	Drill Core		0.50
3783304	Drill Core		0.40
3783305	Drill Core		0.45
3783306	Drill Core		0.51
3783307	Drill Core		0.39
3783308	Drill Core		0.28
3783309	Drill Core		0.40
3783310	Rock Pulp		0.14
3783311	Drill Core		0.51
3783312	Drill Core		0.46
3783313	Drill Core		0.38

This report supersedes all previous preliminary and final reports with this file number dated prior to the date on this certificate. Signature indicates final approval; preliminary reports are unsigned and should be used for reference only.

BUREAU VERITAS MINERAL LABORATORIES Canada

www.bureauveritas.com/um

Bureau Veritas Commodities Canada Ltd.

9050 Shaughnessy St Vancouver British Columbia V6P 6E5 Canada
PHONE (604) 253-3158

Client: **Kore Mining Ltd.**
Suite 1601 - 277 Thurlow St.
Vancouver British Columbia V6C 0C1 Canada

Project: GC
Report Date: February 19, 2021

CERTIFICATE OF ANALYSIS VAN20002981.1

Method		WGHT	FA450	MA250	MA250	MA250	MA250	MA250	MA250	MA250	MA250	MA250	MA250	MA250	MA250	MA250	MA250	MA250	MA250	MA250
Analyte		Wgt	Au	Mo	Cu	Pb	Zn	Ag	Ni	Co	Mn	Fe	As	U	Th	Sr	Cd	Sb	Bi	V	Ca
Unit		kg	ppm	ppm	ppm	ppm	ppm	ppb	ppm	ppm	ppm	%	ppm	ppm	ppm	ppm	ppm	ppm	ppm	ppm	%
MDL		0.01	0.005	0.05	0.1	0.02	0.2	20	0.1	0.2	1	0.01	0.2	0.1	0.1	1	0.02	0.02	0.04	1	0.01
3783314	Drill Core	3.65	<0.005	2.21	101.6	4.33	95.9	134	13.1	24.7	1226	6.26	24.0	1.0	2.4	336	0.06	0.99	<0.04	195	5.15
3783315	Drill Core	1.45	<0.005	0.41	89.2	4.07	84.1	174	53.1	41.2	1601	7.45	32.4	0.5	1.2	342	0.15	0.46	<0.04	316	7.11
3783316	Drill Core	2.77	<0.005	1.88	57.6	4.84	98.9	116	6.3	18.9	1628	5.44	15.9	0.7	2.1	521	0.12	0.40	<0.04	156	5.10
3783317	Drill Core	1.98	0.010	2.21	81.5	7.92	136.1	155	11.8	18.4	989	5.43	29.3	1.2	3.2	383	0.54	0.53	0.09	170	2.96
3783318	Drill Core	2.32	0.006	1.65	64.5	5.32	104.5	170	8.8	19.5	1116	4.82	29.7	0.8	2.5	468	0.17	0.49	0.07	159	3.25
3783319	Drill Core	3.33	0.729	1.60	82.7	5.03	76.6	299	8.1	21.1	1395	4.97	55.2	0.7	1.4	420	0.23	0.44	<0.04	185	5.13
3783320	Rock Pulp	0.07	1.123	15.61	902.8	4407.02	1086.6	88898	13.2	20.7	1167	4.31	32.3	1.5	2.9	499	8.86	77.64	0.48	171	4.92
3783321	Drill Core	1.38	1.644	1.45	76.9	8.30	107.3	1832	13.6	21.9	1224	6.74	771.7	0.7	1.6	477	0.60	0.97	0.15	195	5.57
3783322	Drill Core	1.72	0.017	1.74	101.7	5.76	96.0	218	14.0	22.1	904	4.85	54.0	0.6	1.5	407	0.63	0.86	<0.04	231	4.80
3783323	Drill Core	4.08	1.197	14.57	83.4	7.87	95.6	450	19.1	22.2	760	4.83	93.1	2.2	2.6	269	0.40	1.09	0.09	192	4.04
3783324	Drill Core	1.50	0.132	1.69	113.5	2.86	52.4	357	21.3	30.2	964	5.38	99.5	0.5	1.7	281	0.13	0.50	<0.04	232	5.87
3783325	Drill Core	1.42	1.562	1.15	119.5	3.04	60.1	539	22.1	27.9	996	5.62	376.3	0.5	2.0	293	0.16	0.72	<0.04	226	6.07
3783326	Drill Core	4.07	0.007	0.92	84.2	4.33	76.5	107	17.7	29.2	1203	6.08	18.5	0.6	1.6	279	0.11	0.65	<0.04	244	5.57
3783327	Drill Core	3.90	0.035	0.98	114.3	3.00	72.8	186	15.4	27.7	1223	5.66	60.3	0.3	1.2	294	0.12	0.72	<0.04	241	6.16
3783328	Drill Core	2.02	0.200	1.70	79.9	3.19	60.5	188	13.0	23.8	1154	5.41	103.7	0.7	0.9	328	0.10	0.49	<0.04	236	5.83
3783329	Drill Core	4.99	0.006	0.83	95.6	3.13	70.9	133	15.6	28.5	985	5.85	24.0	0.4	1.0	339	0.08	0.41	<0.04	239	4.84
3783330	Rock Pulp	0.07	<0.005	5.23	20.8	3.33	41.3	27	13.2	4.7	708	2.68	3.2	1.4	3.4	205	0.04	0.33	0.06	34	1.66
3783331	Drill Core	2.69	0.020	0.76	34.4	3.40	79.7	114	6.4	19.8	1102	4.56	42.5	0.3	1.0	320	0.13	0.50	<0.04	164	5.14
3783332	Drill Core	1.88	0.033	2.41	44.9	3.84	103.9	161	3.4	14.8	1271	5.17	35.8	1.2	2.9	304	0.22	0.38	0.04	100	4.36
3783333	Drill Core	3.18	0.071	3.32	60.5	6.58	114.5	225	7.3	18.4	1310	5.29	38.6	1.0	2.9	415	0.31	0.45	0.07	166	3.91
3783334	Drill Core	3.55	0.047	5.28	51.5	4.88	91.4	188	11.9	14.2	876	4.48	126.3	1.5	3.1	273	0.42	0.46	0.08	119	3.53
3783335	Drill Core	1.79	0.018	1.57	38.1	6.29	117.1	149	13.6	21.4	1338	5.35	252.3	0.7	1.7	304	0.18	0.53	0.07	168	5.05
3783336	Drill Core	1.80	0.511	6.46	60.2	8.72	372.7	504	12.7	9.6	553	3.38	766.6	1.8	2.4	204	3.14	1.79	0.10	84	2.23
3783337	Drill Core	4.40	0.079	3.81	48.8	4.61	109.3	228	10.7	15.7	1234	5.11	72.7	1.0	2.7	365	0.21	0.48	0.06	119	3.68
3783338	Drill Core	1.66	0.014	2.84	77.3	4.92	94.9	238	11.6	25.2	1337	5.55	57.7	0.6	1.5	501	0.11	0.46	<0.04	230	4.55
3783339	Drill Core	3.24	0.311	56.48	67.4	12.79	119.0	456	16.0	15.6	900	4.82	335.8	1.5	3.6	261	0.63	0.91	0.23	150	3.10
3783340	Rock Pulp	0.07	0.145	4.29	10.7	11.18	85.7	370	24.4	5.8	249	1.09	89.7	3.4	6.6	172	0.84	50.75	0.11	125	13.08
3783341	Drill Core	2.89	0.029	2.46	55.6	6.08	107.8	182	4.0	18.4	1303	5.71	60.7	0.8	2.7	298	0.15	0.53	<0.04	128	4.21
3783342	Drill Core	3.43	0.061	2.73	65.0	7.06	112.8	243	6.8	18.2	1094	5.44	71.8	1.0	3.0	423	0.32	0.46	0.08	136	3.55
3783343	Drill Core	1.37	0.218	2.16	57.3	4.01	73.2	213	6.3	17.8	1251	5.50	935.8	0.9	2.2	286	0.31	1.20	0.06	136	4.31

This report supersedes all previous preliminary and final reports with this file number dated prior to the date on this certificate. Signature indicates final approval; preliminary reports are unsigned and should be used for reference only.

BUREAU VERITAS MINERAL LABORATORIES Canada

www.bureauveritas.com/um

Bureau Veritas Commodities Canada Ltd.

9050 Shaughnessy St Vancouver British Columbia V6P 6E5 Canada
PHONE (604) 253-3158

Client: **Kore Mining Ltd.**
Suite 1601 - 277 Thurlow St.
Vancouver British Columbia V6C 0C1 Canada

Project: GC
Report Date: February 19, 2021

CERTIFICATE OF ANALYSIS VAN20002981.1

		Method	MA250	MA250	MA250	MA250	MA250	MA250	MA250	MA250	MA250	MA250	MA250	MA250	MA250	MA250	MA250	MA250	MA250	MA250	MA250
		Analyte	P	La	Cr	Mg	Ba	Ti	Al	Na	K	W	Zr	Sn	Be	Sc	S	Y	Ce	Pr	Nd	Sm
		Unit	%	ppm	ppm	%	ppm	%	%	%	%	ppm	ppm	ppm	ppm	ppm	%	ppm	ppm	ppm	ppm	ppm
		MDL	0.001	0.1	1	0.01	1	0.001	0.01	0.001	0.01	0.1	0.2	0.1	1	0.1	0.04	0.1	0.02	0.1	0.1	0.1
3783314	Drill Core		0.126	15.1	22	1.92	616	0.352	7.23	1.536	1.00	1.3	40.2	0.8	<1	23.9	0.49	12.3	30.56	4.3	18.1	4.2
3783315	Drill Core		0.110	7.5	144	4.09	329	0.240	6.90	0.641	0.50	2.7	14.1	0.4	<1	41.9	0.12	7.8	14.60	2.2	9.2	2.3
3783316	Drill Core		0.114	14.4	7	1.53	566	0.345	7.03	1.703	0.97	1.3	34.8	0.7	<1	20.1	0.26	9.7	26.99	4.1	16.5	4.2
3783317	Drill Core		0.107	18.5	19	1.32	646	0.277	7.19	0.998	1.34	1.3	45.5	1.0	<1	19.9	0.58	10.6	37.08	5.2	21.3	4.6
3783318	Drill Core		0.098	13.8	13	1.31	705	0.288	7.83	2.122	1.34	2.1	40.5	0.8	1	20.2	0.30	9.4	28.61	4.3	18.4	3.9
3783319	Drill Core		0.081	8.3	10	1.50	848	0.234	7.25	1.960	1.95	8.3	37.1	0.6	1	19.9	0.37	7.9	17.09	2.6	11.8	2.4
3783320	Rock Pulp		0.105	9.9	25	1.84	844	0.320	7.96	2.256	1.47	4.9	41.0	1.4	1	14.1	0.96	13.0	19.54	2.8	11.1	2.3
3783321	Drill Core		0.055	7.9	9	1.66	87	0.236	7.59	1.188	2.44	15.9	26.7	0.7	1	18.2	2.03	8.9	16.73	2.4	11.0	2.3
3783322	Drill Core		0.056	7.6	19	1.69	446	0.280	6.96	1.571	1.26	5.5	27.8	0.6	<1	21.0	0.46	9.7	15.20	2.3	10.3	2.4
3783323	Drill Core		0.069	12.2	24	1.49	84	0.145	6.83	1.852	1.56	3.0	51.1	0.7	<1	17.7	2.08	10.9	23.53	3.4	12.8	3.2
3783324	Drill Core		0.060	11.7	40	2.07	212	0.278	7.25	2.097	1.08	8.4	19.9	0.5	<1	19.2	0.47	8.1	22.59	3.1	13.8	2.9
3783325	Drill Core		0.071	13.0	49	2.15	198	0.286	7.21	1.995	1.06	7.5	22.6	0.6	<1	22.0	0.56	8.4	26.56	3.8	15.1	3.6
3783326	Drill Core		0.089	11.5	33	2.53	92	0.496	8.19	2.427	0.34	1.0	19.7	0.7	<1	24.9	0.24	8.0	23.07	3.3	13.9	3.3
3783327	Drill Core		0.074	7.5	23	2.16	433	0.324	7.39	1.427	1.03	3.3	17.0	0.6	<1	22.8	0.21	7.9	15.10	2.5	9.7	2.7
3783328	Drill Core		0.129	7.7	19	2.17	556	0.202	7.46	1.978	1.24	3.4	21.1	0.4	<1	20.9	0.41	10.3	13.72	2.1	8.5	2.3
3783329	Drill Core		0.058	6.0	23	2.43	315	0.336	8.65	3.176	0.48	1.2	17.5	0.4	<1	25.2	0.26	5.8	14.10	1.8	8.4	2.3
3783330	Rock Pulp		0.036	12.9	20	0.50	793	0.207	7.02	3.517	1.52	0.4	51.9	2.2	<1	5.9	0.04	14.5	24.28	3.2	10.7	2.2
3783331	Drill Core		0.067	5.0	11	1.66	276	0.216	7.45	2.365	1.11	7.2	24.0	0.5	<1	16.4	0.13	7.9	10.64	1.5	6.5	1.6
3783332	Drill Core		0.136	18.3	5	1.38	671	0.267	7.37	0.735	2.25	7.0	43.1	0.9	<1	19.4	0.31	9.8	38.25	5.5	24.0	5.7
3783333	Drill Core		0.114	14.8	7	1.40	699	0.222	7.07	1.150	1.61	4.0	47.8	0.7	1	18.3	0.54	9.1	31.22	4.4	18.6	5.0
3783334	Drill Core		0.079	15.9	12	1.00	164	0.209	6.64	0.972	1.84	5.1	57.0	0.9	1	14.8	1.27	9.4	33.75	4.6	19.2	4.6
3783335	Drill Core		0.092	9.7	19	1.63	954	0.209	7.41	1.220	2.25	6.5	41.4	0.6	1	19.4	0.17	7.8	20.75	3.1	12.2	3.0
3783336	Drill Core		0.052	11.7	11	0.63	313	0.153	4.24	1.153	0.89	6.5	38.5	0.7	<1	9.2	1.22	7.6	22.65	3.2	12.0	2.8
3783337	Drill Core		0.136	13.8	9	1.27	768	0.247	7.08	1.095	1.77	7.7	48.3	0.8	<1	17.8	0.76	9.5	29.91	4.3	17.4	4.3
3783338	Drill Core		0.076	8.7	15	1.55	345	0.294	7.83	2.896	1.09	8.9	26.0	0.7	1	22.7	0.47	7.4	18.44	2.8	11.1	2.5
3783339	Drill Core		0.083	16.8	21	1.18	474	0.206	6.53	2.029	1.37	5.9	52.0	1.3	<1	16.0	1.12	10.1	33.04	4.6	19.5	4.3
3783340	Rock Pulp		0.026	22.7	27	3.64	460	0.123	3.55	0.125	1.04	28.8	33.4	0.8	<1	4.4	0.04	15.5	38.93	5.3	18.4	3.5
3783341	Drill Core		0.131	16.3	5	1.53	583	0.282	7.68	1.281	1.98	3.3	50.3	0.8	1	20.4	0.30	12.4	35.20	5.2	20.0	5.2
3783342	Drill Core		0.119	18.0	10	1.43	495	0.290	7.28	1.712	1.35	5.9	46.5	1.0	1	20.5	0.42	9.8	37.28	5.1	21.5	5.1
3783343	Drill Core		0.113	12.7	11	1.49	662	0.302	7.05	1.104	2.55	10.7	46.9	1.0	1	18.9	1.17	10.4	27.24	3.7	16.4	4.1

This report supersedes all previous preliminary and final reports with this file number dated prior to the date on this certificate. Signature indicates final approval; preliminary reports are unsigned and should be used for reference only.

BUREAU VERITAS MINERAL LABORATORIES Canada

www.bureauveritas.com/um

Bureau Veritas Commodities Canada Ltd.

9050 Shaughnessy St Vancouver British Columbia V6P 6E5 Canada
PHONE (604) 253-3158

Client: **Kore Mining Ltd.**
Suite 1601 - 277 Thurlow St.
Vancouver British Columbia V6C 0C1 Canada

Project: GC
Report Date: February 19, 2021

CERTIFICATE OF ANALYSIS VAN20002981.1

Method		MA250	MA250	MA250	MA250	MA250	MA250	MA250	MA250	MA250	MA250	MA250	MA250	MA250	MA250	MA250	MA250	MA250	MA250	MA250	MA250
Analyte		Eu	Gd	Tb	Dy	Ho	Er	Tm	Yb	Lu	Hf	Li	Rb	Ta	Nb	Cs	Ga	In	Re	Se	Te
Unit		ppm	ppm	ppm	ppm	ppm	ppm	ppm	ppm	ppm	ppm	ppm	ppm	ppm	ppm	ppm	ppm	ppm	ppm	ppm	ppm
MDL		0.1	0.1	0.1	0.1	0.1	0.1	0.1	0.1	0.1	0.02	0.1	0.1	0.1	0.04	0.1	0.02	0.01	0.002	0.3	0.05
3783314	Drill Core	1.2	3.9	0.4	2.6	0.5	1.4	0.2	1.2	0.2	1.32	34.4	22.3	0.1	2.05	0.6	14.72	0.10	<0.002	0.8	0.53
3783315	Drill Core	0.7	2.1	0.3	1.6	0.3	1.0	0.1	0.8	0.1	0.57	51.2	12.1	<0.1	0.93	0.6	14.01	0.06	<0.002	<0.3	1.33
3783316	Drill Core	1.1	3.8	0.4	2.1	0.4	1.0	0.2	1.2	0.2	1.01	26.0	25.2	0.1	2.25	0.9	15.19	0.06	0.005	0.6	0.46
3783317	Drill Core	1.3	4.5	0.5	2.7	0.4	1.2	0.2	1.3	0.2	1.31	28.4	36.9	0.2	2.55	1.2	16.17	0.10	0.003	1.2	0.17
3783318	Drill Core	1.1	3.2	0.4	2.1	0.4	1.2	0.2	1.4	0.2	1.07	21.0	32.4	0.1	2.15	1.0	16.82	0.08	<0.002	0.6	0.21
3783319	Drill Core	0.9	2.6	0.3	1.6	0.4	0.9	0.1	1.2	0.2	0.98	9.2	43.4	<0.1	1.18	1.0	14.62	0.06	<0.002	0.6	0.43
3783320	Rock Pulp	0.7	2.4	0.3	2.2	0.5	1.5	0.2	1.5	0.2	1.32	22.3	47.3	0.2	2.17	2.9	15.53	0.10	0.050	1.8	0.77
3783321	Drill Core	1.1	2.6	0.3	1.9	0.3	1.1	0.2	1.2	0.2	0.91	9.3	68.1	<0.1	1.17	1.7	16.27	0.06	<0.002	2.0	0.72
3783322	Drill Core	0.9	2.5	0.3	2.0	0.4	1.3	0.1	1.2	0.2	0.78	11.4	28.7	<0.1	1.44	2.2	16.08	0.05	0.008	0.8	0.63
3783323	Drill Core	0.8	2.9	0.4	2.0	0.4	1.1	0.2	1.2	0.2	1.38	11.9	41.8	<0.1	1.33	2.2	13.96	0.05	0.009	1.8	0.23
3783324	Drill Core	0.9	2.5	0.3	1.7	0.4	0.9	0.1	0.7	0.1	0.66	13.7	37.6	<0.1	1.53	0.7	13.97	0.03	<0.002	0.3	0.84
3783325	Drill Core	0.9	3.0	0.3	1.7	0.4	0.9	0.2	1.0	0.1	0.72	16.9	38.0	<0.1	1.52	0.8	14.65	0.06	<0.002	0.4	0.76
3783326	Drill Core	1.1	2.7	0.3	1.6	0.3	1.0	0.1	1.3	0.1	0.63	53.5	12.1	0.1	2.33	0.4	14.40	0.06	0.004	<0.3	0.55
3783327	Drill Core	0.9	2.4	0.3	1.6	0.3	0.9	0.1	1.0	0.1	0.52	34.4	26.6	<0.1	1.42	0.8	14.73	0.05	<0.002	0.3	0.44
3783328	Drill Core	0.9	2.2	0.3	1.5	0.4	1.0	0.2	1.1	0.2	0.84	23.7	36.7	<0.1	0.85	1.0	13.46	0.05	0.003	0.8	0.59
3783329	Drill Core	0.6	2.4	0.2	1.3	0.2	0.7	0.1	0.7	0.1	0.61	48.3	14.4	<0.1	1.20	0.4	15.27	0.06	<0.002	0.5	0.53
3783330	Rock Pulp	0.7	2.4	0.5	2.1	0.6	1.9	0.3	2.0	0.4	1.74	3.2	30.9	0.4	5.37	0.3	12.85	0.04	<0.002	<0.3	0.07
3783331	Drill Core	0.7	2.1	0.3	1.7	0.4	1.1	0.2	1.0	0.1	0.57	46.4	22.9	<0.1	1.25	1.1	15.87	0.06	<0.002	<0.3	0.65
3783332	Drill Core	1.3	4.1	0.5	2.4	0.4	1.0	0.2	1.3	0.2	1.44	11.7	64.4	0.1	2.01	1.7	14.16	0.12	<0.002	0.3	0.38
3783333	Drill Core	1.2	4.5	0.4	2.0	0.4	1.2	0.2	1.4	0.2	1.58	20.1	39.1	0.1	1.79	1.1	15.12	0.06	0.003	0.7	0.33
3783334	Drill Core	1.1	3.6	0.4	2.4	0.5	1.0	0.2	1.3	0.2	1.73	8.1	55.3	0.1	2.14	1.3	13.26	0.07	0.004	1.4	0.28
3783335	Drill Core	0.8	3.2	0.3	2.0	0.4	1.0	0.2	1.0	0.2	1.09	9.7	47.0	<0.1	1.26	1.2	15.71	0.06	0.003	0.5	0.57
3783336	Drill Core	0.7	2.6	0.2	1.5	0.3	0.8	0.1	0.9	0.1	1.04	5.4	29.1	0.1	1.89	1.8	7.80	0.06	<0.002	1.1	0.27
3783337	Drill Core	1.1	3.9	0.4	2.6	0.4	1.2	0.2	1.4	0.2	1.53	10.8	53.9	0.1	2.05	1.3	15.21	0.08	0.010	0.9	0.18
3783338	Drill Core	0.9	2.9	0.3	1.6	0.3	0.9	0.1	1.0	0.2	0.86	15.1	34.1	0.1	1.42	0.8	15.36	0.06	<0.002	0.5	0.34
3783339	Drill Core	1.1	3.6	0.4	2.3	0.4	1.1	0.2	1.3	0.2	1.58	16.3	44.5	0.2	2.45	1.0	13.81	0.08	0.019	1.4	0.35
3783340	Rock Pulp	0.7	2.8	0.5	2.5	0.4	1.3	0.2	1.6	0.2	0.96	19.4	43.0	0.2	3.53	2.2	7.93	0.03	<0.002	0.6	4.01
3783341	Drill Core	1.3	4.4	0.4	2.3	0.5	1.2	0.2	1.2	0.2	1.43	15.8	58.8	0.1	2.17	1.2	17.26	0.08	<0.002	0.7	0.28
3783342	Drill Core	1.3	4.0	0.5	2.5	0.4	1.0	0.2	1.2	0.2	1.42	22.8	43.9	0.2	2.34	0.9	14.75	0.08	0.011	0.6	0.27
3783343	Drill Core	1.0	3.7	0.4	2.3	0.4	1.1	0.2	1.3	0.2	1.34	5.3	72.0	0.1	2.35	1.4	16.22	0.08	0.006	1.0	0.41

This report supersedes all previous preliminary and final reports with this file number dated prior to the date on this certificate. Signature indicates final approval; preliminary reports are unsigned and should be used for reference only.

BUREAU VERITAS MINERAL LABORATORIES Canada

www.bureauveritas.com/um

Bureau Veritas Commodities Canada Ltd.

9050 Shaughnessy St Vancouver British Columbia V6P 6E5 Canada
PHONE (604) 253-3158

Client: **Kore Mining Ltd.**
Suite 1601 - 277 Thurlow St.
Vancouver British Columbia V6C 0C1 Canada

Project: GC
Report Date: February 19, 2021

CERTIFICATE OF ANALYSIS VAN20002981.1

		Method	MA250
		Analyte	Tl
		Unit	ppm
		MDL	0.05
3783314	Drill Core		0.27
3783315	Drill Core		0.14
3783316	Drill Core		0.29
3783317	Drill Core		0.42
3783318	Drill Core		0.42
3783319	Drill Core		0.60
3783320	Rock Pulp		0.61
3783321	Drill Core		0.96
3783322	Drill Core		0.44
3783323	Drill Core		0.64
3783324	Drill Core		0.38
3783325	Drill Core		0.39
3783326	Drill Core		0.14
3783327	Drill Core		0.36
3783328	Drill Core		0.39
3783329	Drill Core		0.15
3783330	Rock Pulp		0.18
3783331	Drill Core		0.43
3783332	Drill Core		0.70
3783333	Drill Core		0.52
3783334	Drill Core		0.58
3783335	Drill Core		0.66
3783336	Drill Core		0.36
3783337	Drill Core		0.66
3783338	Drill Core		0.41
3783339	Drill Core		0.52
3783340	Rock Pulp		0.68
3783341	Drill Core		0.67
3783342	Drill Core		0.48
3783343	Drill Core		0.80

This report supersedes all previous preliminary and final reports with this file number dated prior to the date on this certificate. Signature indicates final approval; preliminary reports are unsigned and should be used for reference only.

BUREAU VERITAS MINERAL LABORATORIES Canada

www.bureauveritas.com/um

Bureau Veritas Commodities Canada Ltd.

9050 Shaughnessy St Vancouver British Columbia V6P 6E5 Canada
PHONE (604) 253-3158

Client: **Kore Mining Ltd.**
Suite 1601 - 277 Thurlow St.
Vancouver British Columbia V6C 0C1 Canada

Project: GC
Report Date: February 19, 2021

CERTIFICATE OF ANALYSIS VAN20002981.1

Method		WGHT	FA450	MA250	MA250	MA250	MA250	MA250	MA250	MA250	MA250	MA250	MA250	MA250	MA250	MA250	MA250	MA250	MA250	MA250	MA250
Analyte		Wgt	Au	Mo	Cu	Pb	Zn	Ag	Ni	Co	Mn	Fe	As	U	Th	Sr	Cd	Sb	Bi	V	Ca
Unit		kg	ppm	ppm	ppm	ppm	ppm	ppb	ppm	ppm	ppm	%	ppm	ppm	ppm	ppm	ppm	ppm	ppm	ppm	%
MDL		0.01	0.005	0.05	0.1	0.02	0.2	20	0.1	0.2	1	0.01	0.2	0.1	0.1	1	0.02	0.02	0.04	1	0.01
3783344	Drill Core	0.98	0.131	2.11	71.7	6.84	136.3	462	11.2	15.2	992	4.66	413.3	1.1	3.1	274	0.76	0.68	0.12	134	3.67
3783345	Drill Core	1.25	0.189	1.78	75.4	6.47	148.8	214	12.1	16.4	996	4.80	338.5	1.2	3.2	263	0.83	0.62	0.10	143	3.61
3783346	Drill Core	3.93	0.011	1.81	86.3	4.55	90.5	245	9.7	21.8	1196	5.55	33.9	0.7	1.7	312	0.14	0.40	0.06	212	4.45
3783347	Drill Core	2.71	0.053	1.67	88.1	5.28	78.1	231	10.2	23.4	1149	5.32	34.5	0.7	1.6	335	0.13	0.44	0.05	186	4.56
3783348	Drill Core	3.70	0.187	1.23	77.6	5.61	67.1	590	7.8	22.0	1164	4.93	32.8	0.5	1.5	305	0.18	0.42	<0.04	192	5.35
3783349	Drill Core	1.78	0.159	1.45	66.0	145.64	79.8	506	11.4	18.5	865	4.62	802.3	1.3	2.9	227	0.47	1.55	0.17	167	4.68
3783350	Rock Pulp	0.07	I.S.	4.98	20.0	3.53	39.3	28	12.3	4.6	704	2.64	5.1	1.3	3.0	192	<0.02	0.35	<0.04	34	1.67
3783351	Drill Core	3.12	0.015	1.23	86.8	2.58	91.2	250	10.5	22.0	864	5.05	49.9	0.6	1.6	252	0.25	0.32	<0.04	202	5.34
3783352	Drill Core	4.37	0.005	1.22	107.8	5.19	83.9	195	11.4	24.0	1054	5.50	23.2	0.8	1.8	358	0.20	0.38	0.06	228	4.69
3783353	Drill Core	2.46	0.007	1.12	127.1	4.48	93.7	256	12.6	28.6	1141	5.50	27.2	0.5	1.0	355	0.30	0.53	<0.04	247	4.95
3783354	Drill Core	1.46	0.006	0.84	70.9	3.78	110.6	450	19.1	14.0	496	2.91	35.2	1.0	2.4	162	1.38	0.51	0.07	125	3.69
3783355	Drill Core	6.86	0.073	8.14	75.2	9.36	114.5	434	15.9	18.7	740	4.70	122.1	2.0	3.0	284	0.58	0.62	0.08	199	3.45
3783356	Drill Core	5.63	0.234	52.43	81.5	9.35	107.3	587	22.0	19.4	733	4.83	113.0	3.2	3.9	248	0.68	0.63	0.18	194	3.04
3783357	Drill Core	5.01	0.168	2.06	58.8	6.92	72.3	309	11.8	19.9	1074	4.50	313.6	0.7	1.9	354	0.21	1.27	<0.04	152	4.90
3783358	Drill Core	1.22	0.051	0.79	34.5	6.78	64.8	208	7.5	18.2	1509	4.31	63.5	0.6	1.4	428	0.20	0.67	<0.04	137	6.90
3783359	Drill Core	3.52	0.117	2.77	63.1	26.32	68.0	743	11.4	18.3	1030	4.51	199.3	1.3	2.6	330	0.19	2.54	<0.04	143	4.26
3783360	Rock Pulp	0.07	1.297	16.55	953.6	4498.99	1161.9	91953	14.3	22.8	1157	4.42	33.0	1.6	3.0	525	9.72	78.90	0.50	175	5.25
3783361	Drill Core	1.89	0.759	1.34	45.6	5.37	68.5	509	11.2	22.3	1165	4.88	352.6	0.5	1.9	313	0.18	0.71	<0.04	173	4.63
3783362	Drill Core	3.60	0.180	1.37	48.0	5.06	64.8	255	10.7	21.7	1038	4.92	109.1	0.7	2.1	258	0.12	0.40	<0.04	159	4.47
3783363	Drill Core	2.77	<0.005	1.66	54.4	3.53	79.5	201	10.9	24.8	1240	5.30	19.5	0.7	2.1	368	0.08	0.42	<0.04	192	3.03
3783364	Drill Core	0.88	1.641	0.84	42.1	3.54	136.4	235	8.6	20.0	1118	4.69	34.3	0.8	2.5	394	0.38	0.35	<0.04	162	3.43
3783365	Drill Core	0.62	0.050	0.82	33.3	3.12	96.5	183	7.9	19.5	1064	4.49	44.6	0.8	2.5	386	0.28	0.33	0.09	158	3.16
3783366	Drill Core	1.52	0.010	0.92	45.5	3.90	93.0	207	8.5	18.4	987	4.60	38.4	0.6	2.1	358	0.20	0.33	0.06	155	3.16
3783367	Drill Core	1.61	0.882	0.90	27.4	9.72	123.7	407	7.5	17.3	908	4.38	1655.2	0.7	2.1	313	0.81	2.69	0.05	131	4.38
3783368	Drill Core	3.90	0.148	0.90	41.4	4.48	65.1	193	7.7	20.6	1291	4.70	59.9	0.7	1.8	287	0.14	0.38	<0.04	167	5.00
3783369	Drill Core	5.07	<0.005	0.76	38.7	2.84	72.5	145	10.5	24.2	1130	5.43	30.8	0.4	1.2	287	0.06	0.38	<0.04	190	3.67
3783370	Rock Pulp	0.07	<0.005	4.43	19.4	3.07	38.3	32	11.5	4.5	706	2.66	3.4	1.2	2.7	188	<0.02	0.28	<0.04	34	1.67
3783371	Drill Core	3.66	0.008	0.67	44.6	2.76	52.8	191	9.5	20.1	955	4.84	50.2	0.5	1.4	338	0.05	0.57	<0.04	170	3.94
3783372	Drill Core	2.38	0.012	0.27	33.1	8.10	49.2	260	90.5	37.9	1187	4.93	112.1	0.3	0.7	462	0.13	0.66	<0.04	194	8.44
3783373	Drill Core	1.59	0.114	0.55	142.3	9.94	48.4	845	67.9	37.3	1056	5.48	222.9	0.6	0.8	522	0.12	1.70	<0.04	282	8.68

This report supersedes all previous preliminary and final reports with this file number dated prior to the date on this certificate. Signature indicates final approval; preliminary reports are unsigned and should be used for reference only.

BUREAU VERITAS MINERAL LABORATORIES Canada

www.bureauveritas.com/um

Bureau Veritas Commodities Canada Ltd.

9050 Shaughnessy St Vancouver British Columbia V6P 6E5 Canada
PHONE (604) 253-3158

Client: **Kore Mining Ltd.**
Suite 1601 - 277 Thurlow St.
Vancouver British Columbia V6C 0C1 Canada

Project: GC
Report Date: February 19, 2021

CERTIFICATE OF ANALYSIS VAN20002981.1

		Method	MA250	MA250	MA250	MA250	MA250	MA250	MA250	MA250	MA250	MA250	MA250	MA250	MA250	MA250	MA250	MA250	MA250	MA250	MA250
		Analyte	P	La	Cr	Mg	Ba	Ti	Al	Na	K	W	Zr	Sn	Be	Sc	S	Y	Ce	Pr	Nd	Sm
		Unit	%	ppm	ppm	%	ppm	%	%	%	%	ppm	ppm	ppm	ppm	ppm	%	ppm	ppm	ppm	ppm	ppm
		MDL	0.001	0.1	1	0.01	1	0.001	0.01	0.001	0.01	0.1	0.2	0.1	1	0.1	0.04	0.1	0.02	0.1	0.1	0.1
3783344	Drill Core		0.077	16.4	16	1.26	432	0.243	6.48	1.989	1.54	11.2	53.0	1.1	<1	16.0	0.55	10.0	32.05	4.5	19.2	4.5
3783345	Drill Core		0.082	16.9	15	1.29	454	0.267	6.87	2.075	1.54	10.8	52.2	0.9	<1	16.5	0.78	9.5	33.69	4.9	19.9	4.4
3783346	Drill Core		0.071	9.3	11	1.64	899	0.237	8.54	1.589	1.82	3.5	35.9	0.7	<1	20.5	0.39	7.6	20.24	2.8	12.8	3.1
3783347	Drill Core		0.066	8.1	11	1.53	581	0.252	8.16	1.832	1.53	3.2	40.1	0.6	<1	19.4	0.50	7.6	17.06	2.4	10.1	2.7
3783348	Drill Core		0.069	7.3	10	1.46	510	0.230	7.67	2.017	1.68	10.7	32.8	0.5	<1	19.0	0.39	7.3	15.43	2.3	9.2	2.5
3783349	Drill Core		0.074	13.6	20	1.37	370	0.198	7.00	1.723	1.96	9.8	58.3	0.7	<1	16.5	0.62	10.0	26.49	3.7	15.5	3.0
3783350	Rock Pulp		0.041	13.2	20	0.49	814	0.202	7.02	3.427	1.52	0.5	48.2	2.2	<1	6.0	0.05	14.3	24.30	3.0	12.0	2.3
3783351	Drill Core		0.060	8.8	14	1.75	509	0.247	7.60	0.988	2.20	5.1	32.0	0.6	<1	21.0	0.27	8.5	18.12	2.5	11.4	2.6
3783352	Drill Core		0.064	8.5	14	1.66	406	0.220	7.71	1.881	0.82	1.9	29.8	0.4	<1	23.3	0.38	9.6	19.00	2.6	11.4	2.8
3783353	Drill Core		0.051	6.4	17	1.88	544	0.220	7.34	1.179	1.05	1.9	19.2	0.3	<1	27.0	0.19	9.1	14.59	2.2	10.0	2.3
3783354	Drill Core		0.032	9.0	20	1.13	185	0.109	3.93	1.401	0.53	1.4	35.4	0.4	<1	9.1	0.23	8.1	18.54	2.6	10.9	2.3
3783355	Drill Core		0.058	12.9	16	1.47	123	0.127	7.60	3.157	1.32	5.1	56.3	0.6	<1	19.8	1.73	9.9	28.39	4.0	16.0	4.0
3783356	Drill Core		0.065	16.7	21	1.28	60	0.105	7.15	3.355	1.27	4.6	64.9	0.8	<1	16.9	2.51	11.5	33.12	4.4	18.4	4.0
3783357	Drill Core		0.070	9.7	17	1.77	507	0.200	7.35	0.918	1.36	7.4	33.1	0.6	<1	17.5	0.53	9.7	19.50	2.5	11.0	3.4
3783358	Drill Core		0.063	8.9	11	1.64	350	0.211	7.87	1.415	1.32	9.0	30.4	0.5	<1	16.5	0.30	9.3	16.01	2.3	9.8	2.0
3783359	Drill Core		0.086	11.7	16	1.72	121	0.227	7.24	0.973	1.75	10.7	46.1	0.7	<1	16.0	0.99	10.9	25.20	3.8	15.4	3.8
3783360	Rock Pulp		0.109	11.2	27	1.94	515	0.351	8.51	2.448	1.56	5.4	42.5	1.3	1	15.0	1.03	14.4	21.26	2.9	11.8	2.6
3783361	Drill Core		0.065	10.0	16	2.14	811	0.211	7.34	1.357	2.27	8.3	39.1	0.7	<1	19.3	0.44	9.0	20.73	2.8	12.5	3.1
3783362	Drill Core		0.066	11.3	14	1.95	1223	0.228	7.32	1.141	2.56	4.3	35.1	0.8	1	19.3	0.38	8.0	23.46	3.1	13.0	2.7
3783363	Drill Core		0.075	10.7	16	2.29	2101	0.286	8.30	2.659	1.78	3.3	31.8	0.7	<1	21.3	0.12	8.5	22.67	3.0	13.6	2.8
3783364	Drill Core		0.056	10.3	13	1.83	2394	0.228	8.09	2.472	2.41	4.6	45.1	0.8	<1	19.2	0.34	9.9	22.48	2.9	12.9	2.9
3783365	Drill Core		0.057	8.4	12	1.74	2320	0.203	7.79	2.416	2.36	4.3	45.4	0.9	<1	19.1	0.25	8.8	19.39	2.7	10.8	3.2
3783366	Drill Core		0.057	8.5	13	1.80	1970	0.180	7.50	2.277	2.40	3.8	40.5	0.7	<1	18.5	0.21	7.9	18.27	2.3	10.9	2.9
3783367	Drill Core		0.051	7.7	10	1.57	397	0.231	6.67	1.620	2.31	11.5	44.8	0.8	<1	15.4	0.92	8.4	16.53	2.3	9.5	2.3
3783368	Drill Core		0.068	8.4	12	1.78	875	0.249	7.47	2.626	1.80	12.6	45.4	0.6	<1	18.4	0.25	9.9	17.28	2.2	10.0	2.6
3783369	Drill Core		0.063	6.8	16	2.09	451	0.242	7.75	2.782	1.19	3.1	20.4	0.5	<1	20.1	0.17	7.8	14.73	1.9	8.6	1.9
3783370	Rock Pulp		0.038	12.0	20	0.49	740	0.192	7.02	3.436	1.56	0.5	46.9	2.0	<1	5.8	0.05	14.1	22.73	2.6	9.8	2.3
3783371	Drill Core		0.059	7.1	15	2.05	851	0.227	7.76	2.377	1.51	5.4	21.0	0.5	<1	19.3	0.26	7.4	15.36	2.1	9.1	2.3
3783372	Drill Core		0.057	4.2	362	4.40	367	0.077	4.49	0.358	1.41	2.8	12.5	0.2	<1	32.2	0.19	6.6	8.17	1.1	4.8	1.4
3783373	Drill Core		0.070	5.3	244	3.75	642	0.078	5.70	0.256	1.96	5.9	23.1	0.4	1	29.2	0.85	9.1	10.92	1.4	6.2	2.0

This report supersedes all previous preliminary and final reports with this file number dated prior to the date on this certificate. Signature indicates final approval; preliminary reports are unsigned and should be used for reference only.

BUREAU VERITAS MINERAL LABORATORIES Canada

www.bureauveritas.com/um

Bureau Veritas Commodities Canada Ltd.

9050 Shaughnessy St Vancouver British Columbia V6P 6E5 Canada
PHONE (604) 253-3158

Client: **Kore Mining Ltd.**
Suite 1601 - 277 Thurlow St.
Vancouver British Columbia V6C 0C1 Canada

Project: GC
Report Date: February 19, 2021

CERTIFICATE OF ANALYSIS VAN20002981.1

		Method	MA250	MA250	MA250	MA250	MA250	MA250	MA250	MA250	MA250	MA250	MA250	MA250	MA250	MA250	MA250	MA250	MA250	MA250	MA250
		Analyte	Eu	Gd	Tb	Dy	Ho	Er	Tm	Yb	Lu	Hf	Li	Rb	Ta	Nb	Cs	Ga	In	Re	Se	Te
		Unit	ppm	ppm	ppm	ppm	ppm	ppm	ppm	ppm	ppm	ppm	ppm	ppm	ppm	ppm	ppm	ppm	ppm	ppm	ppm	ppm
		MDL	0.1	0.1	0.1	0.1	0.1	0.1	0.1	0.1	0.1	0.02	0.1	0.1	0.1	0.04	0.1	0.02	0.01	0.002	0.3	0.05
3783344	Drill Core		1.1	3.8	0.4	2.2	0.4	2.5	0.2	1.2	0.1	1.44	12.0	49.4	0.2	2.34	0.9	13.16	0.08	0.005	0.8	0.33
3783345	Drill Core		1.1	3.7	0.4	2.3	0.4	1.3	0.2	1.3	0.2	1.65	7.8	51.4	0.2	2.36	0.9	13.83	0.09	0.006	0.8	0.26
3783346	Drill Core		0.9	3.2	0.3	2.2	0.3	1.0	0.1	0.7	0.2	1.16	24.9	42.8	<0.1	1.11	1.1	15.73	0.08	<0.002	0.5	0.27
3783347	Drill Core		0.7	2.5	0.3	1.6	0.3	0.8	0.2	1.0	0.2	1.13	22.8	38.1	<0.1	1.28	1.0	14.05	0.07	<0.002	0.7	0.29
3783348	Drill Core		0.8	2.3	0.3	2.0	0.3	0.8	0.2	1.0	0.1	1.03	11.0	44.2	<0.1	1.14	1.0	14.03	0.06	<0.002	0.5	0.52
3783349	Drill Core		1.0	3.1	0.3	2.1	0.4	1.2	0.1	1.2	0.2	1.61	3.1	64.7	0.1	1.69	1.1	14.84	0.05	0.003	0.8	0.48
3783350	Rock Pulp		0.6	2.3	0.4	2.4	0.5	1.5	0.2	1.9	0.3	1.59	2.6	30.6	0.3	4.88	0.3	12.51	0.03	<0.002	<0.3	0.06
3783351	Drill Core		0.7	2.2	0.3	2.0	0.3	1.1	0.1	1.0	0.2	0.74	11.2	63.0	<0.1	1.15	1.1	14.67	0.04	0.003	0.3	0.72
3783352	Drill Core		0.8	3.0	0.4	2.2	0.4	1.1	0.2	1.1	0.2	0.89	42.7	20.1	<0.1	1.22	0.7	15.64	0.07	<0.002	0.7	0.52
3783353	Drill Core		0.8	2.5	0.3	1.6	0.3	1.0	0.1	1.0	0.1	0.61	42.6	17.8	<0.1	0.86	0.8	16.14	0.05	0.005	0.4	0.56
3783354	Drill Core		0.6	2.2	0.3	1.9	0.3	1.1	0.2	1.0	0.1	0.88	11.5	16.4	<0.1	1.59	0.4	7.80	0.04	0.012	0.5	0.61
3783355	Drill Core		1.0	3.2	0.4	2.0	0.4	1.1	0.2	1.2	0.2	1.70	14.6	44.9	<0.1	1.31	1.3	16.28	0.04	0.005	1.4	0.26
3783356	Drill Core		1.1	3.5	0.4	2.4	0.5	1.4	0.2	1.3	0.2	1.77	3.9	43.8	<0.1	1.38	1.3	15.31	0.05	0.018	1.6	0.29
3783357	Drill Core		0.9	3.0	0.3	1.7	0.4	1.0	0.1	1.1	0.2	0.87	14.3	40.5	<0.1	1.40	4.6	13.74	0.06	<0.002	0.7	0.60
3783358	Drill Core		0.8	2.4	0.2	1.8	0.3	0.9	0.1	0.9	0.1	0.72	11.3	44.8	<0.1	1.15	4.4	13.97	0.03	<0.002	<0.3	0.74
3783359	Drill Core		1.0	3.0	0.3	2.4	0.4	1.2	0.2	1.1	0.2	1.22	7.8	54.5	0.1	1.70	4.5	13.81	0.06	<0.002	0.6	0.42
3783360	Rock Pulp		0.8	3.0	0.4	2.4	0.4	1.5	0.2	1.5	0.2	1.48	22.7	51.1	0.2	2.41	3.2	16.33	0.13	0.050	1.6	0.80
3783361	Drill Core		0.8	2.6	0.3	1.6	0.3	1.1	0.2	1.1	0.2	1.08	5.6	57.7	<0.1	1.22	1.5	15.04	0.07	<0.002	<0.3	0.70
3783362	Drill Core		0.7	3.8	0.3	1.8	0.3	1.0	0.2	1.0	0.1	1.07	4.8	69.4	<0.1	1.18	1.3	15.26	0.07	<0.002	<0.3	0.60
3783363	Drill Core		0.8	3.4	0.3	1.8	0.4	1.1	0.2	1.1	0.2	0.89	8.6	56.3	<0.1	1.39	1.2	15.23	0.05	0.003	<0.3	0.42
3783364	Drill Core		0.7	2.7	0.3	2.1	0.4	1.1	0.2	1.3	0.2	1.36	2.9	69.3	<0.1	1.33	1.3	12.94	0.05	0.004	<0.3	0.45
3783365	Drill Core		0.5	2.9	0.3	1.9	0.4	1.1	0.2	1.2	0.2	1.34	4.1	66.6	<0.1	1.30	1.3	13.19	0.06	<0.002	0.5	0.29
3783366	Drill Core		0.5	2.6	0.2	1.7	0.3	0.9	0.2	1.1	0.2	1.28	3.4	61.7	<0.1	0.98	1.2	13.18	0.07	<0.002	<0.3	0.29
3783367	Drill Core		0.7	2.3	0.2	1.7	0.3	0.9	0.2	1.2	0.1	1.40	4.2	64.7	0.1	1.63	1.6	12.27	0.07	<0.002	0.6	0.61
3783368	Drill Core		0.9	2.6	0.2	1.9	0.4	0.9	0.2	1.1	0.2	1.32	4.2	53.4	<0.1	1.23	1.0	13.69	0.05	<0.002	<0.3	0.47
3783369	Drill Core		0.7	2.2	0.2	1.5	0.3	0.9	0.1	1.0	0.1	0.66	15.3	35.3	<0.1	0.95	0.8	14.12	0.05	0.003	0.4	0.46
3783370	Rock Pulp		0.5	2.4	0.3	2.3	0.5	1.5	0.2	1.6	0.3	1.66	2.8	30.3	0.3	4.79	0.4	12.10	0.01	<0.002	<0.3	<0.05
3783371	Drill Core		0.6	2.0	0.2	1.7	0.3	0.8	0.1	0.9	<0.1	0.69	15.1	44.3	<0.1	1.00	1.2	14.36	0.04	<0.002	<0.3	0.41
3783372	Drill Core		0.5	1.5	0.1	1.3	0.2	0.6	<0.1	0.6	0.1	0.45	5.8	55.0	<0.1	0.22	1.1	8.17	0.03	<0.002	<0.3	2.04
3783373	Drill Core		0.5	2.4	0.1	1.8	0.4	1.1	0.2	0.9	0.2	0.67	6.3	73.9	<0.1	0.23	2.6	11.13	0.04	<0.002	0.9	1.94

This report supersedes all previous preliminary and final reports with this file number dated prior to the date on this certificate. Signature indicates final approval; preliminary reports are unsigned and should be used for reference only.

BUREAU VERITAS MINERAL LABORATORIES Canada

www.bureauveritas.com/um

Bureau Veritas Commodities Canada Ltd.

9050 Shaughnessy St Vancouver British Columbia V6P 6E5 Canada
PHONE (604) 253-3158

Client: **Kore Mining Ltd.**
Suite 1601 - 277 Thurlow St.
Vancouver British Columbia V6C 0C1 Canada

Project: GC
Report Date: February 19, 2021

CERTIFICATE OF ANALYSIS VAN20002981.1

		Method	MA250
		Analyte	Tl
		Unit	ppm
		MDL	0.05
3783344	Drill Core		0.50
3783345	Drill Core		0.50
3783346	Drill Core		0.57
3783347	Drill Core		0.51
3783348	Drill Core		0.61
3783349	Drill Core		0.71
3783350	Rock Pulp		0.14
3783351	Drill Core		0.70
3783352	Drill Core		0.32
3783353	Drill Core		0.34
3783354	Drill Core		0.20
3783355	Drill Core		0.61
3783356	Drill Core		0.62
3783357	Drill Core		0.48
3783358	Drill Core		0.40
3783359	Drill Core		0.55
3783360	Rock Pulp		0.65
3783361	Drill Core		0.66
3783362	Drill Core		0.72
3783363	Drill Core		0.52
3783364	Drill Core		0.68
3783365	Drill Core		0.74
3783366	Drill Core		0.64
3783367	Drill Core		0.72
3783368	Drill Core		0.57
3783369	Drill Core		0.39
3783370	Rock Pulp		0.14
3783371	Drill Core		0.42
3783372	Drill Core		0.58
3783373	Drill Core		0.72

This report supersedes all previous preliminary and final reports with this file number dated prior to the date on this certificate. Signature indicates final approval; preliminary reports are unsigned and should be used for reference only.

BUREAU VERITAS MINERAL LABORATORIES Canada

www.bureauveritas.com/um

Bureau Veritas Commodities Canada Ltd.

9050 Shaughnessy St Vancouver British Columbia V6P 6E5 Canada
PHONE (604) 253-3158

Client: **Kore Mining Ltd.**
Suite 1601 - 277 Thurlow St.
Vancouver British Columbia V6C 0C1 Canada

Project: GC
Report Date: February 19, 2021

CERTIFICATE OF ANALYSIS VAN20002981.1

Method		WGHT	FA450	MA250	MA250	MA250	MA250	MA250	MA250	MA250	MA250	MA250	MA250	MA250	MA250	MA250	MA250	MA250	MA250	MA250
Analyte		Wgt	Au	Mo	Cu	Pb	Zn	Ag	Ni	Co	Mn	Fe	As	U	Th	Sr	Cd	Sb	Bi	V	Ca
Unit		kg	ppm	ppm	ppm	ppm	ppm	ppb	ppm	ppm	ppm	%	ppm	ppm	ppm	ppm	ppm	ppm	ppm	ppm	%
MDL		0.01	0.005	0.05	0.1	0.02	0.2	20	0.1	0.2	1	0.01	0.2	0.1	0.1	1	0.02	0.02	0.04	1	0.01
3783374	Drill Core	4.56	0.252	1.96	71.2	8.15	66.5	541	15.1	17.7	746	4.28	637.3	1.2	2.6	297	0.32	1.15	0.05	172	4.02
3783375	Drill Core	4.57	0.058	0.78	44.1	4.21	75.9	212	10.1	22.6	1095	5.09	32.9	0.6	2.0	364	0.14	0.45	<0.04	176	3.81
3783376	Drill Core	5.12	0.075	0.64	32.9	2.99	63.8	101	9.3	22.6	1066	4.84	89.9	0.3	1.2	327	0.11	0.55	<0.04	168	5.13
3783377	Drill Core	2.55	0.008	1.07	31.8	20.05	53.6	257	4.9	7.4	681	2.57	68.0	1.4	3.7	179	0.22	0.59	0.08	61	2.73
3783378	Drill Core	2.45	0.636	2.55	50.8	9.10	88.1	480	8.5	15.1	873	4.32	178.9	1.9	3.4	235	0.33	1.38	0.04	125	3.55
3783379	Drill Core	3.73	0.273	3.23	53.6	10.13	96.0	479	9.1	16.6	994	4.98	132.6	2.1	3.5	200	0.27	0.76	0.04	135	3.76
3783380	Rock Pulp	0.06	0.144	3.92	10.1	10.31	80.1	383	23.2	5.9	239	1.05	88.0	3.2	6.2	169	0.84	47.43	0.09	120	12.54
3783381	Drill Core	1.53	1.367	2.74	31.3	7.40	90.2	584	7.1	14.1	974	4.56	145.2	2.0	4.0	194	0.27	0.65	<0.04	124	3.87
3783382	Drill Core	3.42	0.142	2.61	73.2	7.29	71.8	449	7.0	16.3	1125	4.43	75.8	1.6	3.7	233	0.24	0.60	<0.04	133	4.39
3783383	Drill Core	3.49	0.367	2.54	92.6	10.70	93.8	722	27.4	20.6	1000	5.38	232.8	2.1	4.4	270	0.25	1.05	0.05	149	4.50
3783384	Drill Core	1.75	1.308	0.98	116.5	5.77	71.8	665	50.1	29.7	1112	5.57	139.4	0.8	2.4	287	0.25	0.88	<0.04	228	6.46
3783385	Drill Core	1.32	0.014	1.17	151.3	3.77	86.8	621	58.1	36.3	1195	6.64	62.7	0.6	2.0	242	0.13	3.16	0.04	263	3.72
3783386	Drill Core	1.15	1.654	1.11	142.2	3.51	83.7	643	62.5	34.6	1276	6.43	71.5	0.7	1.8	249	0.16	4.38	0.05	255	3.84
3783387	Drill Core	1.61	0.008	0.51	108.3	2.50	75.4	1565	103.4	35.7	1351	6.03	90.4	0.3	1.2	305	0.14	14.63	<0.04	216	5.03
3783388	Drill Core	4.45	0.050	0.78	105.3	5.00	63.6	2097	67.1	33.7	1280	5.83	87.7	0.6	1.5	340	0.17	11.22	<0.04	229	5.68
3783389	Drill Core	2.52	0.093	1.48	147.2	7.15	85.2	661	21.9	27.4	1136	6.12	125.3	1.0	2.7	343	0.15	1.19	<0.04	251	5.01
3783390	Rock Pulp	0.07	<0.005	4.77	21.1	3.53	40.4	<20	12.1	4.7	687	2.60	3.2	1.1	2.7	188	<0.02	0.32	<0.04	33	1.62
3783391	Drill Core	2.80	0.995	1.20	172.5	5.38	92.8	794	13.3	28.6	1493	6.80	132.1	0.8	2.5	266	0.21	0.89	<0.04	265	4.10
3783392	Drill Core	4.76	0.017	1.28	97.6	6.74	84.3	273	11.8	19.6	1089	5.39	34.6	1.0	2.9	262	0.18	1.13	0.05	192	3.65
3783393	Drill Core	5.71	0.007	1.36	91.7	6.26	81.7	118	11.3	22.0	1119	5.67	31.1	0.9	2.7	216	0.06	0.59	<0.04	215	3.24
3783394	Drill Core	3.46	0.045	1.10	88.2	4.35	76.5	430	13.3	22.3	1031	5.62	67.7	0.6	2.1	257	0.14	0.68	<0.04	215	4.15
3783395	Drill Core	3.97	0.041	1.34	121.3	4.55	77.2	617	19.4	26.7	1107	5.88	267.8	0.6	1.7	300	0.26	1.34	<0.04	210	4.95
3783396	Drill Core	4.66	0.219	1.51	121.3	8.37	83.7	649	15.9	28.0	1334	6.37	117.5	1.0	1.6	297	0.18	0.81	<0.04	223	5.66
3783397	Drill Core	1.20	0.018	2.02	124.6	3.26	85.5	422	14.5	25.8	1024	5.98	67.6	0.8	1.9	256	0.13	1.05	0.06	237	3.30
3783398	Drill Core	3.65	0.039	1.66	115.0	3.67	90.0	388	9.3	25.0	1226	6.24	39.4	0.6	1.8	302	0.19	0.56	<0.04	213	4.60
3783399	Drill Core	4.22	0.220	1.81	130.0	5.64	89.1	325	7.5	26.0	1208	6.39	33.6	0.7	2.2	280	0.23	0.54	<0.04	212	4.14
3783400	Rock Pulp	0.07	1.083	14.28	876.6	4336.00	1065.7	85567	13.1	20.7	1125	4.21	32.0	1.6	3.2	486	8.92	70.69	0.50	166	5.12
3783401	Drill Core	1.72	0.213	1.12	87.4	7.45	75.0	444	22.0	23.1	1217	5.68	71.1	0.5	1.4	251	0.18	0.74	<0.04	208	3.91
3783402	Drill Core	3.29	0.009	1.40	103.6	4.16	71.8	818	13.2	25.6	1350	6.27	23.3	0.7	2.0	239	0.22	1.78	<0.04	228	3.59
3783403	Drill Core	3.54	0.092	1.37	93.9	4.23	77.9	491	8.9	22.5	1307	5.92	53.8	0.8	2.2	280	0.25	0.68	<0.04	193	4.54

This report supersedes all previous preliminary and final reports with this file number dated prior to the date on this certificate. Signature indicates final approval; preliminary reports are unsigned and should be used for reference only.

BUREAU VERITAS MINERAL LABORATORIES Canada

www.bureauveritas.com/um

Bureau Veritas Commodities Canada Ltd.

9050 Shaughnessy St Vancouver British Columbia V6P 6E5 Canada
PHONE (604) 253-3158

Client: **Kore Mining Ltd.**
Suite 1601 - 277 Thurlow St.
Vancouver British Columbia V6C 0C1 Canada

Project: GC
Report Date: February 19, 2021

CERTIFICATE OF ANALYSIS VAN20002981.1

Method		MA250	MA250	MA250	MA250	MA250	MA250	MA250	MA250	MA250	MA250	MA250	MA250	MA250	MA250	MA250	MA250	MA250	MA250	MA250	MA250
Analyte		P	La	Cr	Mg	Ba	Ti	Al	Na	K	W	Zr	Sn	Be	Sc	S	Y	Ce	Pr	Nd	Sm
Unit		%	ppm	ppm	%	ppm	%	%	%	%	ppm	ppm	ppm	ppm	ppm	%	ppm	ppm	ppm	ppm	ppm
MDL		0.001	0.1	1	0.01	1	0.001	0.01	0.001	0.01	0.1	0.2	0.1	1	0.1	0.04	0.1	0.02	0.1	0.1	0.1
3783374	Drill Core	0.068	11.0	25	1.50	201	0.200	6.91	1.477	2.24	9.5	56.5	0.9	2	15.3	1.40	9.2	22.10	2.9	13.5	3.0
3783375	Drill Core	0.062	9.4	15	2.06	1059	0.238	8.16	2.253	1.56	5.0	35.7	0.6	<1	20.0	0.15	9.6	20.43	2.7	11.7	2.7
3783376	Drill Core	0.057	5.9	15	1.95	291	0.255	7.71	2.021	1.05	7.1	28.3	0.5	<1	19.2	0.13	7.9	12.68	1.7	8.0	2.0
3783377	Drill Core	0.046	12.4	7	0.77	313	0.146	5.43	1.958	1.24	9.2	77.5	0.8	<1	8.6	0.33	9.0	24.35	3.3	14.1	3.2
3783378	Drill Core	0.095	13.3	11	1.24	146	0.218	7.39	1.969	2.31	6.5	87.4	0.9	2	13.6	1.80	11.4	28.09	3.8	15.8	3.3
3783379	Drill Core	0.135	17.1	9	1.28	70	0.163	7.38	1.906	2.49	3.8	87.6	0.9	1	14.6	2.19	12.6	36.46	5.1	22.0	4.8
3783380	Rock Pulp	0.027	21.8	25	3.58	450	0.116	3.50	0.125	1.09	21.4	31.5	0.8	<1	4.2	<0.04	15.2	39.00	4.8	18.2	3.3
3783381	Drill Core	0.147	19.5	9	1.27	78	0.155	7.63	1.716	2.69	3.4	85.6	1.0	2	13.2	2.01	12.1	41.36	5.5	23.3	5.1
3783382	Drill Core	0.148	17.5	10	1.51	316	0.184	7.71	2.108	2.74	5.0	91.3	0.9	1	14.0	1.27	12.3	35.09	5.0	22.2	4.6
3783383	Drill Core	0.155	20.8	54	1.97	163	0.180	7.86	1.486	2.96	7.4	89.9	0.9	2	17.3	1.58	13.0	41.77	5.6	25.0	5.2
3783384	Drill Core	0.075	14.4	126	2.28	235	0.177	7.54	0.742	2.73	6.4	35.6	0.6	<1	26.2	0.87	10.6	27.98	3.7	16.3	3.7
3783385	Drill Core	0.072	11.7	135	3.37	255	0.246	7.28	1.708	1.87	4.0	29.6	0.5	<1	29.2	0.50	7.2	24.21	3.1	13.5	3.5
3783386	Drill Core	0.068	11.0	136	3.39	239	0.229	7.30	1.623	1.90	3.6	38.4	0.5	<1	29.1	0.47	7.3	22.40	3.0	12.8	3.5
3783387	Drill Core	0.049	8.0	222	3.92	193	0.137	6.16	1.713	1.21	1.6	20.1	0.2	<1	26.2	0.21	7.6	16.68	2.2	9.7	2.4
3783388	Drill Core	0.068	10.2	124	3.18	264	0.166	6.91	1.888	1.44	6.7	30.6	0.3	<1	26.0	0.21	8.0	21.06	2.8	11.2	2.7
3783389	Drill Core	0.101	14.5	43	1.96	840	0.286	7.16	1.029	1.94	9.9	42.1	0.7	<1	24.4	0.54	10.0	29.89	3.9	17.5	3.6
3783390	Rock Pulp	0.039	11.4	20	0.48	750	0.200	6.77	3.398	1.53	0.4	48.3	2.2	<1	5.9	0.05	13.7	21.35	2.6	9.0	1.9
3783391	Drill Core	0.099	12.0	13	1.77	1045	0.375	7.49	1.665	2.42	8.0	45.7	0.9	1	24.8	0.75	9.5	25.53	3.5	15.4	3.8
3783392	Drill Core	0.096	14.6	15	1.39	612	0.464	7.51	3.092	1.07	8.6	40.8	0.9	<1	21.1	0.46	10.6	31.85	4.2	18.5	4.2
3783393	Drill Core	0.094	14.0	16	1.60	468	0.409	7.26	2.876	1.12	1.5	50.9	1.0	<1	20.5	0.28	10.0	29.14	4.2	17.7	3.9
3783394	Drill Core	0.082	12.7	20	1.73	426	0.295	6.86	2.153	1.58	6.3	34.1	0.7	<1	21.1	0.29	9.0	25.00	3.6	14.8	3.4
3783395	Drill Core	0.089	10.1	29	2.06	674	0.277	7.41	1.385	2.66	11.0	32.9	0.7	1	23.0	0.42	8.4	20.78	3.2	13.2	3.1
3783396	Drill Core	0.099	10.2	22	2.12	694	0.278	7.68	1.181	2.54	8.2	33.2	0.6	<1	25.5	0.86	8.9	21.09	3.0	13.1	3.2
3783397	Drill Core	0.095	10.0	15	1.75	367	0.282	7.11	1.415	1.60	5.0	42.5	0.7	<1	22.7	0.80	8.4	21.92	3.2	13.5	3.5
3783398	Drill Core	0.111	10.5	11	1.89	342	0.265	7.89	1.361	1.62	6.1	35.8	0.9	1	23.8	0.33	8.9	23.63	3.4	15.1	3.8
3783399	Drill Core	0.116	13.0	7	1.91	403	0.438	7.94	1.939	1.46	4.5	41.6	0.9	1	25.5	0.31	9.9	27.54	4.3	16.3	4.4
3783400	Rock Pulp	0.094	10.0	24	1.82	987	0.315	8.13	2.251	1.50	5.7	42.4	1.3	<1	14.4	0.96	13.4	20.46	2.8	11.1	2.5
3783401	Drill Core	0.069	8.3	41	2.06	191	0.234	7.86	2.443	1.24	7.7	17.8	0.7	1	23.8	0.31	7.8	18.39	2.8	11.7	2.9
3783402	Drill Core	0.098	13.2	16	2.11	329	0.298	8.17	2.819	1.18	9.6	25.0	0.9	<1	22.9	0.31	8.5	28.01	3.9	17.5	4.4
3783403	Drill Core	0.104	13.1	12	1.74	611	0.246	7.70	1.874	2.17	9.1	33.2	0.7	<1	22.3	0.43	10.2	29.15	4.2	18.4	4.2

This report supersedes all previous preliminary and final reports with this file number dated prior to the date on this certificate. Signature indicates final approval; preliminary reports are unsigned and should be used for reference only.

BUREAU VERITAS MINERAL LABORATORIES Canada

www.bureauveritas.com/um

Bureau Veritas Commodities Canada Ltd.

9050 Shaughnessy St Vancouver British Columbia V6P 6E5 Canada
PHONE (604) 253-3158

Client: **Kore Mining Ltd.**
Suite 1601 - 277 Thurlow St.
Vancouver British Columbia V6C 0C1 Canada

Project: GC
Report Date: February 19, 2021

CERTIFICATE OF ANALYSIS VAN20002981.1

Method		MA250	MA250	MA250	MA250	MA250	MA250	MA250	MA250	MA250	MA250	MA250	MA250	MA250	MA250	MA250	MA250	MA250	MA250	MA250	MA250
Analyte		Eu	Gd	Tb	Dy	Ho	Er	Tm	Yb	Lu	Hf	Li	Rb	Ta	Nb	Cs	Ga	In	Re	Se	Te
Unit		ppm	ppm	ppm	ppm	ppm	ppm	ppm	ppm	ppm	ppm	ppm	ppm	ppm	ppm	ppm	ppm	ppm	ppm	ppm	ppm
MDL		0.1	0.1	0.1	0.1	0.1	0.1	0.1	0.1	0.1	0.02	0.1	0.1	0.1	0.04	0.1	0.02	0.01	0.002	0.3	0.05
3783374	Drill Core	0.7	2.6	0.3	1.8	0.3	1.0	0.2	1.1	0.2	1.61	5.4	62.0	0.1	1.56	2.5	13.88	0.05	0.006	1.0	0.40
3783375	Drill Core	0.8	2.2	0.2	1.9	0.4	1.0	0.2	1.0	0.2	1.10	13.5	48.5	<0.1	1.21	1.7	15.11	0.04	<0.002	<0.3	0.49
3783376	Drill Core	0.8	2.0	0.2	1.8	0.4	0.9	0.2	1.0	0.1	0.80	23.7	22.4	<0.1	1.11	1.2	15.09	0.05	0.002	<0.3	0.52
3783377	Drill Core	0.5	2.1	0.2	1.7	0.3	1.0	0.2	1.3	0.2	2.09	3.9	37.6	0.1	1.84	1.2	9.29	0.03	<0.002	0.5	0.36
3783378	Drill Core	1.0	3.1	0.3	2.4	0.5	1.3	0.2	1.6	0.3	2.55	4.7	59.0	0.1	2.12	2.6	15.40	0.05	<0.002	0.8	0.30
3783379	Drill Core	1.3	3.5	0.4	2.3	0.5	1.3	0.2	1.4	0.3	2.35	3.9	66.3	<0.1	1.54	1.9	15.14	0.06	0.009	1.1	0.23
3783380	Rock Pulp	0.7	2.5	0.3	2.6	0.5	1.4	0.2	1.1	0.1	0.97	20.0	43.3	0.2	3.02	2.3	7.81	0.02	<0.002	0.6	2.54
3783381	Drill Core	1.4	4.2	0.4	2.5	0.4	1.2	0.2	1.6	0.3	2.19	4.2	72.4	<0.1	1.54	2.1	14.63	0.06	0.003	1.0	0.26
3783382	Drill Core	1.3	3.9	0.4	2.5	0.5	1.4	0.2	1.5	0.2	2.44	4.2	67.4	0.1	1.80	1.9	16.34	0.08	<0.002	0.4	0.40
3783383	Drill Core	1.6	4.0	0.4	2.0	0.5	1.3	0.2	1.5	0.2	2.15	6.4	78.3	<0.1	1.87	2.9	14.12	0.10	<0.002	0.8	0.55
3783384	Drill Core	1.0	3.2	0.3	2.0	0.4	1.3	0.2	1.2	0.2	1.09	3.8	86.7	<0.1	0.94	1.8	16.12	0.07	<0.002	0.8	0.92
3783385	Drill Core	1.1	2.6	0.2	1.9	0.3	0.8	0.1	1.0	<0.1	0.87	5.9	77.6	<0.1	1.13	1.2	12.26	0.05	<0.002	0.9	0.80
3783386	Drill Core	0.7	2.7	0.2	1.7	0.3	0.7	0.1	0.9	0.1	1.22	5.3	74.6	<0.1	1.08	1.2	12.18	0.06	<0.002	0.8	0.94
3783387	Drill Core	0.7	2.1	0.2	1.4	0.3	0.8	0.1	0.7	0.1	0.55	7.3	50.9	<0.1	0.52	0.9	10.17	0.05	<0.002	0.4	1.44
3783388	Drill Core	0.8	2.5	0.2	1.5	0.3	1.0	0.1	0.8	0.1	0.84	10.5	54.9	<0.1	0.71	1.0	12.34	0.05	<0.002	0.5	0.89
3783389	Drill Core	1.0	3.2	0.3	1.7	0.4	1.0	0.2	1.2	0.2	1.24	9.9	63.2	<0.1	1.42	1.8	15.93	0.07	0.003	0.6	0.66
3783390	Rock Pulp	0.6	2.3	0.3	2.5	0.6	1.4	0.3	1.7	0.3	1.70	2.8	29.3	0.3	4.78	0.3	12.28	0.02	0.003	<0.3	0.10
3783391	Drill Core	0.9	3.4	0.3	2.5	0.3	1.1	0.2	1.1	0.2	1.48	4.2	65.5	0.1	1.86	1.3	14.71	0.06	<0.002	0.7	0.69
3783392	Drill Core	1.2	3.4	0.4	2.4	0.4	1.1	0.2	1.0	0.2	1.27	12.1	30.3	0.2	3.25	0.9	16.37	0.07	0.002	0.5	0.39
3783393	Drill Core	1.1	3.4	0.4	2.3	0.4	1.2	0.2	1.1	0.2	1.38	14.0	26.4	0.2	2.80	0.7	14.90	0.06	0.005	0.7	0.39
3783394	Drill Core	0.9	3.0	0.3	2.0	0.3	1.0	0.1	0.9	0.2	1.03	5.5	46.3	0.1	1.64	1.1	14.35	0.05	<0.002	0.6	0.58
3783395	Drill Core	0.8	2.6	0.3	1.9	0.4	0.9	0.2	1.2	0.1	0.97	2.5	73.2	<0.1	1.20	1.5	14.53	0.06	<0.002	0.4	0.61
3783396	Drill Core	0.9	2.9	0.3	2.0	0.4	1.1	0.2	1.3	0.2	0.93	5.4	74.4	<0.1	1.07	1.6	13.93	0.07	<0.002	0.8	0.64
3783397	Drill Core	0.9	3.3	0.3	1.8	0.4	1.0	0.1	1.2	0.2	1.13	13.0	42.2	<0.1	1.48	1.6	13.68	0.08	0.009	1.3	0.49
3783398	Drill Core	1.0	3.5	0.4	1.8	0.4	1.0	0.1	1.0	0.1	1.13	16.0	43.2	<0.1	1.33	1.3	16.18	0.07	<0.002	0.7	0.47
3783399	Drill Core	1.0	3.9	0.4	2.6	0.4	1.0	0.2	1.3	0.2	1.28	15.4	46.2	0.1	2.44	1.1	15.85	0.07	<0.002	0.6	0.63
3783400	Rock Pulp	0.7	2.6	0.4	2.5	0.6	1.7	0.2	1.6	0.3	1.37	23.7	49.2	0.2	2.43	3.0	16.98	0.11	0.047	1.5	0.70
3783401	Drill Core	0.9	2.8	0.4	1.7	0.4	0.8	0.1	0.9	0.1	0.62	8.5	51.0	<0.1	1.11	1.2	15.31	0.04	<0.002	<0.3	0.25
3783402	Drill Core	1.2	3.6	0.4	2.0	0.3	1.0	0.2	1.0	0.1	0.81	11.5	47.0	0.1	1.51	0.9	15.17	0.07	<0.002	<0.3	0.26
3783403	Drill Core	1.2	3.8	0.5	2.5	0.4	1.3	0.2	1.2	0.2	1.12	4.0	65.3	<0.1	1.29	1.4	15.96	0.06	<0.002	<0.3	0.13

This report supersedes all previous preliminary and final reports with this file number dated prior to the date on this certificate. Signature indicates final approval; preliminary reports are unsigned and should be used for reference only.

BUREAU VERITAS MINERAL LABORATORIES Canada

www.bureauveritas.com/um

Bureau Veritas Commodities Canada Ltd.

9050 Shaughnessy St Vancouver British Columbia V6P 6E5 Canada
PHONE (604) 253-3158

Client: **Kore Mining Ltd.**
Suite 1601 - 277 Thurlow St.
Vancouver British Columbia V6C 0C1 Canada

Project: GC
Report Date: February 19, 2021

CERTIFICATE OF ANALYSIS VAN20002981.1

		Method	MA250
		Analyte	Tl
		Unit	ppm
		MDL	0.05
3783374	Drill Core		0.65
3783375	Drill Core		0.49
3783376	Drill Core		0.34
3783377	Drill Core		0.35
3783378	Drill Core		0.66
3783379	Drill Core		0.70
3783380	Rock Pulp		0.67
3783381	Drill Core		0.75
3783382	Drill Core		0.74
3783383	Drill Core		0.80
3783384	Drill Core		0.85
3783385	Drill Core		0.66
3783386	Drill Core		0.67
3783387	Drill Core		0.46
3783388	Drill Core		0.55
3783389	Drill Core		0.67
3783390	Rock Pulp		0.14
3783391	Drill Core		0.72
3783392	Drill Core		0.32
3783393	Drill Core		0.29
3783394	Drill Core		0.48
3783395	Drill Core		0.82
3783396	Drill Core		0.74
3783397	Drill Core		0.52
3783398	Drill Core		0.51
3783399	Drill Core		0.50
3783400	Rock Pulp		0.67
3783401	Drill Core		0.49
3783402	Drill Core		0.49
3783403	Drill Core		0.67

This report supersedes all previous preliminary and final reports with this file number dated prior to the date on this certificate. Signature indicates final approval; preliminary reports are unsigned and should be used for reference only.

BUREAU VERITAS MINERAL LABORATORIES Canada

www.bureauveritas.com/um

Bureau Veritas Commodities Canada Ltd.

9050 Shaughnessy St Vancouver British Columbia V6P 6E5 Canada
PHONE (604) 253-3158

Client: **Kore Mining Ltd.**
Suite 1601 - 277 Thurlow St.
Vancouver British Columbia V6C 0C1 Canada

Project: GC
Report Date: February 19, 2021

CERTIFICATE OF ANALYSIS VAN20002981.1

Method		WGHT	FA450	MA250	MA250	MA250	MA250	MA250	MA250	MA250	MA250	MA250	MA250	MA250	MA250	MA250	MA250	MA250	MA250	MA250
Analyte		Wgt	Au	Mo	Cu	Pb	Zn	Ag	Ni	Co	Mn	Fe	As	U	Th	Sr	Cd	Sb	Bi	V	Ca
Unit		kg	ppm	ppm	ppm	ppm	ppm	ppb	ppm	ppm	ppm	%	ppm	ppm	ppm	ppm	ppm	ppm	ppm	ppm	%
MDL		0.01	0.005	0.05	0.1	0.02	0.2	20	0.1	0.2	1	0.01	0.2	0.1	0.1	1	0.02	0.02	0.04	1	0.01
3783404	Drill Core	1.18	0.137	1.44	111.1	5.36	80.4	592	6.1	21.2	1273	5.87	119.7	0.9	2.6	306	0.23	0.71	<0.04	185	4.46
3783405	Drill Core	1.09	0.277	1.44	99.3	4.59	86.5	523	5.8	21.3	1313	6.13	131.1	0.9	2.6	313	0.22	0.65	<0.04	184	4.57
3783406	Drill Core	1.56	0.627	1.83	109.3	7.73	84.4	590	6.6	21.2	1297	6.01	407.2	1.0	2.6	375	0.30	1.21	<0.04	166	4.39
3783407	Drill Core	1.41	0.420	1.79	69.3	5.32	79.0	461	6.3	22.4	1232	6.00	1448.5	0.8	2.4	337	0.26	2.54	<0.04	150	4.36
3783408	Drill Core	4.66	0.242	1.69	91.4	6.18	97.0	407	12.3	22.7	1319	5.97	74.3	0.9	2.3	359	0.17	0.97	<0.04	198	4.43
3783409	Drill Core	2.95	0.339	1.31	105.5	4.52	66.0	556	11.8	25.2	1107	5.47	75.8	0.7	1.4	290	0.14	0.93	<0.04	217	5.33
3783410	Rock Pulp	0.07	<0.005	4.69	20.4	3.52	36.3	21	12.0	4.5	702	2.67	4.0	1.4	3.2	187	0.05	0.29	0.06	34	1.69
3783411	Drill Core	4.65	0.151	1.98	97.0	11.34	73.6	549	9.9	21.7	1235	5.58	94.0	1.0	2.1	251	0.19	0.68	<0.04	220	5.58
3783412	Drill Core	5.74	0.052	14.35	94.7	9.43	275.5	598	36.7	16.9	702	4.73	136.2	4.5	3.9	307	2.44	1.20	0.08	329	3.75
3783413	Drill Core	5.41	0.252	2.32	80.4	10.15	71.0	754	15.9	18.7	867	4.82	177.8	1.9	3.0	382	0.21	1.53	0.05	165	4.39
3783414	Drill Core	1.83	0.298	5.15	73.2	53.67	127.0	865	11.8	14.9	1169	4.99	509.6	1.2	3.0	399	0.72	3.28	<0.04	144	4.16
3783415	Drill Core	3.70	0.141	5.36	61.6	11.89	106.5	537	9.7	10.0	875	4.20	162.3	1.4	3.6	390	0.60	1.91	<0.04	97	3.42
3783416	Drill Core	3.54	0.120	3.98	58.4	6.70	104.0	505	7.3	17.3	1152	5.71	103.5	1.1	2.5	363	0.28	2.44	<0.04	156	3.44
3783417	Drill Core	3.07	0.584	2.27	68.8	6.51	86.2	906	7.4	16.9	1211	5.34	212.1	0.7	2.0	327	0.28	1.46	<0.04	152	5.48
3783418	Drill Core	1.69	1.619	2.05	45.8	46.57	103.8	1478	5.4	15.2	1157	5.64	2031.4	0.6	2.2	331	0.49	4.71	0.05	127	5.20
3783419	Drill Core	1.91	0.009	1.08	119.4	3.05	81.4	406	13.7	26.9	1115	6.13	51.9	0.4	1.2	337	0.15	0.55	<0.04	252	5.41
3783420	Rock Pulp	0.07	0.140	4.07	9.8	11.19	78.7	375	23.3	5.5	253	1.09	89.5	3.3	6.5	170	0.86	47.19	0.09	124	13.96
3783421	Drill Core	1.34	0.035	5.51	89.9	6.73	120.6	534	24.7	21.1	941	4.69	87.6	2.1	2.1	383	0.68	1.91	<0.04	223	4.36
3783422	Drill Core	4.69	<0.005	0.90	105.5	2.63	69.8	245	12.9	24.8	1102	5.57	36.9	0.6	1.5	276	0.08	0.72	<0.04	223	6.05
3783423	Drill Core	4.52	0.089	0.76	109.2	3.27	62.0	562	12.2	23.2	1045	5.50	211.7	0.5	1.5	300	0.17	0.78	<0.04	227	5.94
3783424	Drill Core	2.64	0.859	1.07	98.1	6.17	92.4	896	10.6	22.1	1077	5.15	106.6	0.5	1.4	287	0.31	0.58	<0.04	204	5.58
3783425	Drill Core	2.72	0.543	0.69	92.5	7.18	94.1	798	10.8	22.1	1093	5.18	95.8	0.5	1.4	290	0.40	0.56	<0.04	203	5.81
3783426	Drill Core	5.52	0.190	2.53	99.4	7.69	67.3	464	9.0	21.6	1129	5.13	77.0	0.9	1.9	261	0.15	0.75	<0.04	207	4.88
3783427	Drill Core	3.87	0.031	13.67	114.5	9.09	292.5	553	39.3	18.9	749	4.91	122.6	5.1	4.0	239	2.92	2.46	0.12	373	3.68
3783428	Drill Core	3.89	0.156	16.92	85.7	7.12	199.7	715	31.3	17.2	704	4.85	115.7	4.9	4.4	205	1.53	1.29	0.10	280	2.90
3783429	Drill Core	3.01	0.026	5.07	40.6	5.50	85.0	416	23.6	14.5	606	3.46	84.8	2.1	2.3	167	0.44	0.72	0.07	152	2.39
3783430	Rock Pulp	0.07	<0.005	4.80	19.5	3.20	38.3	<20	11.9	4.3	683	2.58	3.4	1.4	3.0	195	<0.02	0.25	0.06	33	1.61
3783431	Drill Core	4.78	0.213	4.63	60.4	5.43	105.7	1538	13.1	12.7	662	3.82	70.0	1.9	3.2	185	0.57	0.78	0.04	143	2.39
3783432	Drill Core	2.36	0.077	18.36	71.9	7.13	215.0	879	32.4	15.6	629	4.62	123.0	4.3	3.9	279	1.46	2.07	0.10	274	2.32
3783433	Drill Core	2.40	0.079	24.15	74.4	10.45	169.0	731	18.8	21.5	929	5.55	119.6	4.0	2.9	259	1.10	1.53	0.11	273	3.64

This report supersedes all previous preliminary and final reports with this file number dated prior to the date on this certificate. Signature indicates final approval; preliminary reports are unsigned and should be used for reference only.

BUREAU VERITAS MINERAL LABORATORIES Canada

www.bureauveritas.com/um

Bureau Veritas Commodities Canada Ltd.

9050 Shaughnessy St Vancouver British Columbia V6P 6E5 Canada
PHONE (604) 253-3158

Client: **Kore Mining Ltd.**
Suite 1601 - 277 Thurlow St.
Vancouver British Columbia V6C 0C1 Canada

Project: GC
Report Date: February 19, 2021

CERTIFICATE OF ANALYSIS VAN20002981.1

Method		MA250	MA250	MA250	MA250	MA250	MA250	MA250	MA250	MA250	MA250	MA250	MA250	MA250	MA250	MA250	MA250	MA250	MA250	MA250	MA250
Analyte		P	La	Cr	Mg	Ba	Ti	Al	Na	K	W	Zr	Sn	Be	Sc	S	Y	Ce	Pr	Nd	Sm
Unit		%	ppm	ppm	%	ppm	%	%	%	%	ppm	ppm	ppm	ppm	ppm	%	ppm	ppm	ppm	ppm	ppm
MDL		0.001	0.1	1	0.01	1	0.001	0.01	0.001	0.01	0.1	0.2	0.1	1	0.1	0.04	0.1	0.02	0.1	0.1	0.1
3783404	Drill Core	0.109	16.4	6	1.48	582	0.291	7.54	1.705	2.37	11.2	40.3	0.8	1	22.2	0.65	10.2	35.12	4.9	21.5	5.1
3783405	Drill Core	0.108	17.0	6	1.56	591	0.290	7.69	1.720	2.46	10.4	43.4	0.9	<1	23.0	0.65	10.7	34.42	4.8	20.3	5.0
3783406	Drill Core	0.105	15.9	7	1.54	492	0.218	7.16	1.992	1.95	9.4	41.8	0.7	<1	21.8	1.15	10.7	34.61	4.9	20.2	4.9
3783407	Drill Core	0.106	14.7	5	1.35	468	0.226	6.96	1.386	2.29	10.9	40.6	0.9	1	19.6	1.25	9.9	31.33	4.5	18.7	4.4
3783408	Drill Core	0.100	13.8	17	1.83	703	0.237	7.78	1.901	1.88	8.5	31.6	0.5	1	22.9	0.26	10.0	29.45	4.2	17.3	3.8
3783409	Drill Core	0.063	8.1	13	1.83	442	0.195	7.79	1.112	2.43	8.7	21.5	0.3	<1	22.3	0.47	8.0	16.92	2.6	10.7	2.8
3783410	Rock Pulp	0.036	12.3	19	0.50	747	0.192	7.24	3.178	1.48	0.4	46.4	2.2	1	5.9	<0.04	14.8	23.41	2.8	10.2	2.5
3783411	Drill Core	0.061	10.7	11	1.73	117	0.169	8.12	1.085	2.87	6.0	43.3	0.6	1	21.5	1.56	9.7	23.36	3.3	13.1	3.2
3783412	Drill Core	0.057	15.8	25	1.27	193	0.187	7.14	2.563	1.30	7.3	80.1	0.8	<1	16.5	2.33	12.1	30.40	4.0	16.2	3.2
3783413	Drill Core	0.071	14.1	20	1.59	97	0.140	7.46	1.748	1.52	8.7	45.2	0.5	1	16.7	2.02	9.9	28.18	3.7	15.5	2.9
3783414	Drill Core	0.092	17.5	15	1.32	513	0.221	7.25	0.654	1.63	14.9	42.3	0.8	<1	17.9	0.94	13.2	36.88	4.9	21.5	5.0
3783415	Drill Core	0.069	19.5	9	1.01	443	0.198	7.13	1.788	1.45	9.8	53.3	0.9	<1	13.8	1.17	11.8	41.54	5.7	24.0	5.2
3783416	Drill Core	0.116	15.9	9	1.51	184	0.219	7.79	0.699	2.18	9.8	37.5	0.6	1	22.2	0.98	11.9	34.14	4.8	20.9	5.3
3783417	Drill Core	0.092	12.0	9	1.50	224	0.222	6.53	0.742	2.08	12.4	31.0	0.7	1	17.7	1.09	10.9	26.61	3.7	15.3	3.8
3783418	Drill Core	0.108	13.2	8	1.43	308	0.220	6.64	1.182	1.65	13.4	29.4	0.7	<1	18.1	1.29	11.3	28.67	4.0	17.5	3.9
3783419	Drill Core	0.055	7.7	16	2.08	341	0.206	8.49	0.967	1.88	7.3	17.3	0.5	<1	27.6	0.12	7.3	16.44	2.4	10.5	2.8
3783420	Rock Pulp	0.030	22.6	25	3.77	480	0.116	3.79	0.115	1.21	27.5	32.7	0.8	<1	4.6	<0.04	15.9	41.78	5.4	19.6	3.8
3783421	Drill Core	0.065	10.5	50	1.87	338	0.186	6.60	0.732	1.64	8.0	39.5	0.6	<1	20.1	0.79	9.5	21.97	3.1	12.4	2.8
3783422	Drill Core	0.056	8.4	13	1.96	369	0.241	8.14	1.363	1.19	2.9	26.5	0.5	<1	25.0	0.06	9.2	18.49	2.6	12.0	2.9
3783423	Drill Core	0.051	8.8	13	1.96	499	0.229	8.15	0.714	2.59	12.1	26.0	0.6	1	23.9	0.24	8.4	18.71	2.5	11.6	2.6
3783424	Drill Core	0.048	8.0	12	1.75	397	0.177	7.38	1.034	2.25	7.2	25.8	0.4	<1	21.0	0.61	7.6	17.41	2.3	11.1	2.7
3783425	Drill Core	0.052	8.0	12	1.79	397	0.172	7.37	1.131	2.16	8.1	28.1	0.3	1	21.6	0.50	7.9	17.30	2.4	10.6	2.5
3783426	Drill Core	0.060	10.2	10	1.66	616	0.185	7.66	1.390	2.49	5.6	46.9	0.5	1	21.3	1.02	9.7	21.88	3.0	13.6	3.0
3783427	Drill Core	0.059	16.8	26	1.34	340	0.186	7.38	1.498	2.18	4.7	90.1	1.0	<1	19.1	2.29	13.5	32.62	4.8	18.9	3.9
3783428	Drill Core	0.063	17.0	22	1.15	281	0.194	7.42	2.885	1.78	3.9	105.2	1.0	<1	16.9	2.48	13.6	34.04	4.5	18.4	3.8
3783429	Drill Core	0.040	11.4	15	0.98	249	0.113	5.78	2.134	1.43	2.3	56.6	0.6	<1	14.9	1.69	9.2	21.71	2.7	10.6	2.6
3783430	Rock Pulp	0.036	12.1	18	0.48	760	0.188	6.86	3.168	1.46	0.5	49.1	2.2	<1	6.4	<0.04	14.8	23.26	2.9	10.6	2.5
3783431	Drill Core	0.055	10.7	13	1.10	160	0.143	6.32	3.934	0.85	3.6	93.6	0.5	<1	12.6	1.46	10.0	23.24	3.1	14.1	3.3
3783432	Drill Core	0.056	15.3	20	1.08	281	0.178	7.29	3.184	1.17	6.3	100.5	0.8	1	15.3	2.76	12.2	31.66	4.2	17.2	3.9
3783433	Drill Core	0.064	13.5	18	1.68	350	0.176	7.92	2.836	1.93	5.8	82.8	0.7	<1	22.4	2.37	12.5	26.99	3.7	16.4	3.6

This report supersedes all previous preliminary and final reports with this file number dated prior to the date on this certificate. Signature indicates final approval; preliminary reports are unsigned and should be used for reference only.

BUREAU VERITAS MINERAL LABORATORIES Canada

www.bureauveritas.com/um

Bureau Veritas Commodities Canada Ltd.

9050 Shaughnessy St Vancouver British Columbia V6P 6E5 Canada
PHONE (604) 253-3158

Client: **Kore Mining Ltd.**
Suite 1601 - 277 Thurlow St.
Vancouver British Columbia V6C 0C1 Canada

Project: GC
Report Date: February 19, 2021

CERTIFICATE OF ANALYSIS VAN20002981.1

Method		MA250	MA250	MA250	MA250	MA250	MA250	MA250	MA250	MA250	MA250	MA250	MA250	MA250	MA250	MA250	MA250	MA250	MA250	MA250	MA250
Analyte		Eu	Gd	Tb	Dy	Ho	Er	Tm	Yb	Lu	Hf	Li	Rb	Ta	Nb	Cs	Ga	In	Re	Se	Te
Unit		ppm	ppm	ppm	ppm	ppm	ppm	ppm	ppm	ppm	ppm	ppm	ppm	ppm	ppm	ppm	ppm	ppm	ppm	ppm	ppm
MDL		0.1	0.1	0.1	0.1	0.1	0.1	0.1	0.1	0.1	0.02	0.1	0.1	0.1	0.04	0.1	0.02	0.01	0.002	0.3	0.05
3783404	Drill Core	1.3	4.0	0.5	2.3	0.5	1.2	0.2	1.2	0.2	1.21	1.8	72.8	0.1	1.73	1.2	17.07	0.07	<0.002	<0.3	0.19
3783405	Drill Core	1.3	3.8	0.5	2.3	0.4	1.3	0.2	1.3	0.2	1.37	1.8	73.9	0.1	1.71	1.2	16.27	0.07	0.005	<0.3	0.25
3783406	Drill Core	1.4	4.2	0.5	2.6	0.5	1.2	0.2	1.3	0.2	1.21	2.5	62.6	0.1	1.29	1.5	15.42	0.07	0.003	0.3	0.22
3783407	Drill Core	1.2	3.8	0.4	2.4	0.4	1.2	0.1	1.2	0.2	1.18	1.9	69.1	<0.1	1.44	1.3	16.62	0.04	0.002	1.1	0.51
3783408	Drill Core	1.1	3.6	0.5	2.4	0.4	1.2	0.2	1.3	0.2	0.90	5.1	58.0	<0.1	1.31	2.6	15.91	0.06	<0.002	<0.3	0.19
3783409	Drill Core	0.7	2.5	0.3	1.7	0.4	1.0	0.1	1.1	0.1	0.72	5.9	80.5	<0.1	0.87	2.5	14.03	0.05	<0.002	<0.3	0.33
3783410	Rock Pulp	0.7	2.0	0.4	2.7	0.5	1.8	0.3	1.7	0.3	1.70	2.9	30.1	0.4	4.56	0.4	12.80	0.04	<0.002	<0.3	<0.05
3783411	Drill Core	0.8	2.8	0.4	2.0	0.4	1.2	0.2	1.2	0.2	1.20	4.9	81.8	<0.1	1.05	3.1	13.91	0.05	<0.002	0.6	0.28
3783412	Drill Core	0.9	3.3	0.4	2.2	0.5	1.5	0.2	1.7	0.3	2.25	11.5	39.9	0.2	2.57	2.6	13.36	0.03	0.029	3.3	0.10
3783413	Drill Core	1.0	3.4	0.3	2.1	0.4	1.1	0.2	1.0	0.2	1.22	14.2	46.3	<0.1	1.43	7.4	12.84	0.05	0.002	0.5	0.16
3783414	Drill Core	1.1	4.1	0.5	2.7	0.5	1.4	0.2	1.4	0.2	1.36	24.2	53.7	0.1	2.04	10.4	14.32	0.10	<0.002	0.5	0.16
3783415	Drill Core	1.3	4.4	0.5	2.6	0.5	1.1	0.2	1.5	0.2	1.54	13.6	44.5	0.2	2.48	4.8	14.25	0.05	0.003	0.5	0.15
3783416	Drill Core	1.3	3.7	0.5	2.6	0.5	1.3	0.2	1.8	0.2	1.13	12.7	68.2	0.1	1.53	11.1	15.45	0.08	0.004	0.7	0.16
3783417	Drill Core	1.1	3.4	0.4	2.2	0.4	1.2	0.2	1.2	0.2	0.90	8.7	63.0	<0.1	1.36	5.4	14.85	0.06	<0.002	0.4	0.38
3783418	Drill Core	1.2	3.5	0.4	2.5	0.4	1.3	0.2	1.1	0.2	0.83	11.1	52.4	<0.1	1.77	4.8	14.05	0.07	<0.002	1.1	0.20
3783419	Drill Core	0.8	2.8	0.3	1.7	0.3	0.9	0.2	1.0	0.1	0.61	14.5	61.4	<0.1	0.80	6.0	15.95	0.09	<0.002	0.3	0.37
3783420	Rock Pulp	0.9	3.5	0.4	2.4	0.6	1.5	0.2	1.4	0.2	0.92	20.0	44.8	0.3	3.26	2.4	7.55	0.03	<0.002	<0.3	2.58
3783421	Drill Core	0.9	2.4	0.3	2.3	0.4	1.2	0.2	1.3	0.2	1.05	18.6	53.0	<0.1	1.33	8.7	13.36	0.04	0.004	1.0	0.34
3783422	Drill Core	0.9	2.5	0.3	2.0	0.4	1.2	0.2	1.1	0.2	0.83	20.0	35.5	<0.1	1.10	2.9	15.12	0.06	<0.002	<0.3	0.36
3783423	Drill Core	0.9	2.6	0.3	1.6	0.4	0.8	0.2	1.0	0.2	0.77	6.5	84.4	<0.1	1.12	3.4	14.69	0.06	<0.002	<0.3	0.41
3783424	Drill Core	0.8	2.7	0.3	2.1	0.3	1.0	0.1	1.0	0.1	0.72	5.5	72.6	<0.1	0.91	1.8	13.30	0.06	<0.002	0.4	0.33
3783425	Drill Core	0.8	2.1	0.3	1.7	0.3	1.0	0.1	0.9	0.1	0.87	5.5	71.5	<0.1	0.78	1.8	13.34	0.08	<0.002	<0.3	0.32
3783426	Drill Core	0.9	2.7	0.4	2.0	0.4	1.3	0.2	1.2	0.2	1.36	5.0	68.9	<0.1	1.16	2.3	15.00	0.05	0.004	0.6	0.26
3783427	Drill Core	1.1	3.8	0.4	2.7	0.5	1.6	0.3	2.0	0.3	2.61	7.7	65.1	0.2	2.20	6.5	14.98	0.06	0.050	3.8	0.18
3783428	Drill Core	1.0	3.1	0.5	2.8	0.5	1.8	0.3	2.1	0.3	3.05	3.5	50.9	0.2	2.68	2.4	14.80	0.06	0.030	3.3	0.12
3783429	Drill Core	0.8	2.4	0.3	2.1	0.4	1.0	0.1	1.2	0.2	1.59	3.7	41.0	<0.1	1.16	1.7	12.00	0.04	0.015	2.1	0.06
3783430	Rock Pulp	0.7	2.5	0.4	2.5	0.6	1.7	0.3	1.6	0.2	1.54	2.4	29.7	0.4	4.91	0.4	12.78	0.03	<0.002	<0.3	0.08
3783431	Drill Core	0.8	2.6	0.3	1.8	0.4	1.1	0.2	1.5	0.3	2.59	2.3	16.9	0.1	2.00	1.0	13.00	0.06	0.010	1.6	0.10
3783432	Drill Core	0.9	3.2	0.4	2.1	0.5	1.5	0.2	1.5	0.3	2.68	9.3	34.7	0.2	2.51	3.5	14.44	0.06	0.027	3.9	0.11
3783433	Drill Core	1.0	2.8	0.4	2.0	0.5	1.4	0.2	1.6	0.3	2.29	3.9	58.2	0.1	1.66	3.3	16.60	0.05	0.011	3.6	0.15

This report supersedes all previous preliminary and final reports with this file number dated prior to the date on this certificate. Signature indicates final approval; preliminary reports are unsigned and should be used for reference only.

BUREAU VERITAS MINERAL LABORATORIES Canada

www.bureauveritas.com/um

Bureau Veritas Commodities Canada Ltd.

9050 Shaughnessy St Vancouver British Columbia V6P 6E5 Canada
PHONE (604) 253-3158

Client: **Kore Mining Ltd.**
Suite 1601 - 277 Thurlow St.
Vancouver British Columbia V6C 0C1 Canada

Project: GC
Report Date: February 19, 2021

CERTIFICATE OF ANALYSIS VAN20002981.1

		Method	MA250
		Analyte	Tl
		Unit	ppm
		MDL	0.05
3783404	Drill Core		0.76
3783405	Drill Core		0.72
3783406	Drill Core		0.61
3783407	Drill Core		0.70
3783408	Drill Core		0.60
3783409	Drill Core		0.74
3783410	Rock Pulp		0.18
3783411	Drill Core		1.04
3783412	Drill Core		0.62
3783413	Drill Core		0.60
3783414	Drill Core		0.50
3783415	Drill Core		0.46
3783416	Drill Core		0.72
3783417	Drill Core		0.66
3783418	Drill Core		0.54
3783419	Drill Core		0.57
3783420	Rock Pulp		0.73
3783421	Drill Core		0.65
3783422	Drill Core		0.35
3783423	Drill Core		0.86
3783424	Drill Core		0.75
3783425	Drill Core		0.73
3783426	Drill Core		0.84
3783427	Drill Core		0.91
3783428	Drill Core		0.74
3783429	Drill Core		0.60
3783430	Rock Pulp		0.16
3783431	Drill Core		0.34
3783432	Drill Core		0.52
3783433	Drill Core		0.80

This report supersedes all previous preliminary and final reports with this file number dated prior to the date on this certificate. Signature indicates final approval; preliminary reports are unsigned and should be used for reference only.

BUREAU VERITAS MINERAL LABORATORIES Canada

www.bureauveritas.com/um

Bureau Veritas Commodities Canada Ltd.

9050 Shaughnessy St Vancouver British Columbia V6P 6E5 Canada
PHONE (604) 253-3158

Client: **Kore Mining Ltd.**
Suite 1601 - 277 Thurlow St.
Vancouver British Columbia V6C 0C1 Canada

Project: GC
Report Date: February 19, 2021

CERTIFICATE OF ANALYSIS VAN20002981.1

Method		WGHT	FA450	MA250	MA250	MA250	MA250	MA250	MA250	MA250	MA250	MA250	MA250	MA250	MA250	MA250	MA250	MA250	MA250	MA250
Analyte		Wgt	Au	Mo	Cu	Pb	Zn	Ag	Ni	Co	Mn	Fe	As	U	Th	Sr	Cd	Sb	Bi	V	Ca
Unit		kg	ppm	ppm	ppm	ppm	ppm	ppb	ppm	ppm	ppm	%	ppm	ppm	ppm	ppm	ppm	ppm	ppm	ppm	%
MDL		0.01	0.005	0.05	0.1	0.02	0.2	20	0.1	0.2	1	0.01	0.2	0.1	0.1	1	0.02	0.02	0.04	1	0.01
3783434	Drill Core	3.33	0.099	4.45	88.0	6.62	103.2	986	15.7	20.0	1003	4.73	116.9	2.0	2.7	443	0.50	3.92	<0.04	203	5.91
3783435	Drill Core	2.56	0.190	3.04	55.5	21.20	72.2	1855	19.9	20.5	806	5.34	413.9	2.9	2.9	967	0.24	5.76	0.13	174	4.63
3783436	Drill Core	2.76	0.141	1.45	60.4	12.24	55.8	1641	29.8	20.9	1147	4.81	200.0	1.7	2.3	1466	0.19	4.17	0.05	182	6.30
3783437	Drill Core	2.11	0.280	3.97	54.2	9.45	87.1	721	4.5	15.9	921	5.48	184.6	1.8	3.9	800	0.24	6.73	0.05	136	4.93
3783438	Drill Core	4.12	0.036	0.63	49.4	3.33	69.4	193	7.1	18.8	1104	5.09	27.5	0.6	2.0	370	0.11	1.35	<0.04	167	4.02
3783439	Drill Core	3.91	0.005	0.28	35.2	3.34	48.6	594	81.7	34.3	1360	5.35	67.8	0.5	1.2	473	0.12	1.53	<0.04	172	8.66
3783440	Rock Pulp	0.06	1.177	13.52	909.7	4434.96	1100.4	89887	12.9	20.4	1153	4.32	30.4	1.6	3.0	513	9.28	77.47	0.49	175	4.97
3783441	Drill Core	1.96	0.161	1.41	90.6	7.32	65.1	938	22.7	24.4	1127	5.49	152.9	0.9	2.2	460	0.15	2.92	<0.04	199	5.58
3783442	Drill Core	3.45	0.346	3.18	51.1	16.89	80.6	612	7.7	15.4	928	5.23	128.6	1.6	3.8	446	0.16	2.15	0.08	136	4.13
3783443	Drill Core	2.19	0.507	3.22	99.2	10.64	56.6	1039	10.2	16.9	834	4.89	335.5	2.7	3.8	559	0.11	3.50	0.09	148	3.94
3783444	Drill Core	0.55	0.160	3.66	56.0	9.24	73.0	789	11.8	12.1	678	3.90	93.3	2.5	2.6	337	0.13	3.41	<0.04	118	2.98
3783445	Drill Core	0.91	0.994	4.22	68.6	10.13	90.7	1327	12.7	19.2	785	4.62	144.8	3.0	3.3	407	0.21	4.75	0.05	144	3.41
3783446	Drill Core	2.49	0.075	2.81	29.4	6.94	63.5	825	9.8	9.5	559	3.39	84.7	1.9	1.9	249	0.22	2.79	<0.04	88	2.29
3783447	Drill Core	4.61	0.059	3.23	42.5	12.57	86.4	553	8.4	14.3	888	4.56	89.8	2.6	3.4	468	0.22	1.71	0.06	126	3.99
3783448	Drill Core	2.10	<0.005	0.26	76.1	2.75	53.0	187	39.4	26.4	1210	5.11	33.2	1.0	2.2	400	0.06	0.88	<0.04	176	6.17
3783449	Drill Core	1.86	0.024	4.23	73.8	11.09	72.3	299	15.0	17.9	766	4.93	49.7	2.4	3.5	344	0.17	1.89	0.10	143	4.03
3783450	Rock Pulp	0.07	<0.005	4.67	19.2	2.95	38.1	<20	12.3	4.4	688	2.65	2.9	1.3	3.0	194	0.02	0.30	<0.04	33	1.66
3783451	Drill Core	2.44	<0.005	0.89	65.1	2.90	49.9	164	40.9	25.6	1278	4.86	38.3	1.2	2.6	451	0.07	0.97	<0.04	179	6.56
3783452	Drill Core	3.57	0.009	1.80	128.6	3.07	100.5	390	19.5	27.7	1204	6.36	25.6	1.0	2.5	290	0.14	0.72	<0.04	258	3.29
3783453	Drill Core	2.73	0.013	8.55	94.3	9.44	108.8	448	12.8	22.2	1255	6.02	37.4	2.1	2.9	463	0.40	0.98	0.05	201	4.61
3783454	Drill Core	3.09	0.029	1.60	98.3	6.78	91.9	479	8.2	20.4	1267	6.03	48.9	0.9	2.4	410	0.14	0.99	<0.04	174	4.50
3783455	Drill Core	2.35	0.025	1.60	90.1	4.73	80.9	545	15.0	24.9	1403	6.34	53.6	0.8	2.0	406	0.12	1.19	<0.04	219	5.65
3783456	Drill Core	1.86	0.011	1.17	125.2	4.23	98.1	693	8.0	24.0	1344	6.55	22.5	0.7	2.2	351	0.19	1.11	0.04	214	3.41
3783457	Drill Core	2.36	0.069	1.41	103.0	5.56	80.2	574	8.6	20.7	1114	5.55	89.1	0.8	2.0	284	0.16	1.68	<0.04	206	4.26
3783458	Drill Core	2.00	0.016	1.10	87.1	3.64	82.4	473	8.9	21.8	1297	5.93	34.9	0.6	1.8	319	0.16	1.04	<0.04	211	4.31
3783459	Drill Core	4.24	<0.005	1.59	97.9	4.72	87.8	151	8.3	22.2	1312	5.83	14.2	0.8	2.0	308	0.11	1.34	<0.04	213	4.74
3783460	Rock Pulp	0.06	0.139	3.77	9.9	10.82	79.7	331	22.6	5.1	253	1.08	87.8	3.3	6.3	173	0.90	45.73	0.10	122	12.39
3783461	Drill Core	4.18	0.019	1.75	120.0	6.24	94.4	172	8.7	23.6	1255	6.19	20.1	0.9	2.3	279	0.14	2.14	0.05	240	4.49
3783462	Drill Core	3.48	0.396	1.76	96.4	6.90	94.7	676	5.8	20.9	1343	5.98	31.3	1.0	2.9	307	0.18	1.27	0.04	168	4.22
3783463	Drill Core	5.20	0.200	1.81	84.0	6.48	102.5	499	6.5	18.8	1235	5.61	50.8	1.0	2.4	297	0.25	0.73	<0.04	160	3.50

This report supersedes all previous preliminary and final reports with this file number dated prior to the date on this certificate. Signature indicates final approval; preliminary reports are unsigned and should be used for reference only.

BUREAU VERITAS MINERAL LABORATORIES Canada

www.bureauveritas.com/um

Bureau Veritas Commodities Canada Ltd.

9050 Shaughnessy St Vancouver British Columbia V6P 6E5 Canada
PHONE (604) 253-3158

Client: **Kore Mining Ltd.**
Suite 1601 - 277 Thurlow St.
Vancouver British Columbia V6C 0C1 Canada

Project: GC
Report Date: February 19, 2021

CERTIFICATE OF ANALYSIS VAN20002981.1

Method		MA250	MA250	MA250	MA250	MA250	MA250	MA250	MA250	MA250	MA250	MA250	MA250	MA250	MA250	MA250	MA250	MA250	MA250	MA250	MA250
Analyte		P	La	Cr	Mg	Ba	Ti	Al	Na	K	W	Zr	Sn	Be	Sc	S	Y	Ce	Pr	Nd	Sm
Unit		%	ppm	ppm	%	ppm	%	%	%	%	ppm	ppm	ppm	ppm	ppm	%	ppm	ppm	ppm	ppm	ppm
MDL		0.001	0.1	1	0.01	1	0.001	0.01	0.001	0.01	0.1	0.2	0.1	1	0.1	0.04	0.1	0.02	0.1	0.1	0.1
3783434	Drill Core	0.060	12.9	18	1.56	391	0.198	7.47	1.315	1.75	10.5	54.3	1.2	<1	19.7	1.38	11.4	27.54	3.7	15.7	3.7
3783435	Drill Core	0.113	13.6	35	1.75	67	0.137	6.04	0.509	1.91	10.6	59.7	1.0	1	16.4	2.78	11.8	29.74	3.9	16.2	3.2
3783436	Drill Core	0.119	11.8	77	2.45	58	0.144	5.98	0.264	2.51	8.1	40.9	0.8	2	21.4	1.52	10.8	24.38	3.2	13.7	3.3
3783437	Drill Core	0.139	20.6	4	1.75	87	0.185	7.21	0.733	2.68	9.1	88.5	1.1	2	13.9	2.74	15.9	45.17	6.1	25.6	5.9
3783438	Drill Core	0.071	9.8	11	1.80	250	0.260	7.49	2.037	1.26	10.0	31.1	0.6	2	20.8	0.20	9.7	22.12	2.9	12.7	3.0
3783439	Drill Core	0.066	5.9	327	4.68	316	0.082	4.31	0.242	1.39	4.5	9.6	0.2	<1	39.8	<0.04	7.0	12.19	1.7	7.8	1.9
3783440	Rock Pulp	0.100	10.2	22	1.83	978	0.305	7.98	2.260	1.56	6.0	44.6	1.3	1	15.1	0.97	14.1	21.50	2.7	11.5	2.5
3783441	Drill Core	0.088	12.6	53	2.27	466	0.177	6.78	0.364	1.88	15.0	29.2	0.8	1	22.3	0.90	10.3	27.56	3.6	16.0	3.8
3783442	Drill Core	0.125	21.0	10	1.84	204	0.139	7.12	0.220	2.88	9.2	69.8	1.0	1	16.5	1.69	13.2	44.59	6.1	25.1	5.0
3783443	Drill Core	0.131	20.5	13	1.32	210	0.163	7.47	0.362	2.23	14.1	87.6	0.8	2	16.2	2.31	13.7	44.12	5.9	24.4	5.0
3783444	Drill Core	0.099	14.2	14	1.01	286	0.132	5.61	0.120	1.68	10.2	68.6	2.6	<1	13.0	1.49	11.8	30.55	4.3	17.8	4.4
3783445	Drill Core	0.104	17.6	19	1.18	197	0.170	7.14	0.204	2.13	14.5	84.4	2.3	1	15.4	1.90	12.7	38.44	5.5	21.7	4.8
3783446	Drill Core	0.062	9.6	11	0.77	302	0.110	4.05	0.194	1.21	8.1	50.8	0.6	<1	9.8	1.43	8.9	20.85	2.9	12.8	3.2
3783447	Drill Core	0.120	18.1	10	1.18	364	0.161	6.66	0.412	2.15	8.8	83.2	0.9	<1	14.0	1.87	12.1	39.39	5.4	23.3	4.7
3783448	Drill Core	0.115	10.3	91	2.92	502	0.120	6.14	0.548	1.79	2.8	14.4	0.3	<1	22.0	0.33	8.3	20.79	2.7	11.9	2.3
3783449	Drill Core	0.115	18.7	20	1.50	178	0.156	6.92	0.256	2.59	8.3	71.9	0.8	<1	16.8	1.75	12.9	39.33	5.2	23.1	5.3
3783450	Rock Pulp	0.037	12.9	17	0.50	775	0.185	6.94	3.127	1.57	0.5	49.0	2.0	1	6.5	<0.04	15.5	25.69	3.0	12.3	2.5
3783451	Drill Core	0.101	12.0	98	2.99	484	0.157	6.45	0.646	1.77	3.3	24.7	0.4	<1	22.8	0.25	9.4	23.93	3.0	12.2	3.0
3783452	Drill Core	0.080	13.6	24	2.66	1470	0.256	7.73	0.550	2.79	8.0	41.7	0.7	<1	24.8	0.25	8.8	29.36	3.9	16.7	3.7
3783453	Drill Core	0.101	15.8	9	1.71	475	0.276	7.67	3.157	1.22	12.5	52.9	0.9	<1	22.4	0.71	12.1	33.90	4.6	21.5	4.1
3783454	Drill Core	0.114	15.8	10	1.74	582	0.277	6.99	2.120	1.57	10.6	34.2	0.7	2	20.4	0.60	10.5	33.50	4.5	19.6	4.8
3783455	Drill Core	0.095	12.6	19	2.09	647	0.245	7.47	1.542	1.99	12.9	27.5	0.6	<1	23.9	0.37	10.5	27.73	3.7	14.1	3.8
3783456	Drill Core	0.112	15.2	8	1.84	608	0.262	7.81	1.933	1.86	7.7	27.8	0.8	1	24.7	0.24	10.5	33.06	4.7	18.6	4.9
3783457	Drill Core	0.091	11.7	10	1.54	513	0.237	6.79	1.203	1.97	12.0	33.9	0.8	<1	23.1	0.33	9.1	26.33	3.7	16.1	3.5
3783458	Drill Core	0.090	11.6	13	1.81	540	0.293	7.44	1.978	1.63	7.4	26.2	0.9	<1	23.1	0.22	8.9	25.77	3.6	16.0	3.7
3783459	Drill Core	0.104	11.5	11	1.66	179	0.445	7.48	2.600	0.78	4.0	33.2	0.6	<1	24.0	0.24	10.8	26.44	3.6	18.1	3.8
3783460	Rock Pulp	0.027	21.8	22	3.65	485	0.113	3.57	0.111	1.20	31.5	32.0	0.9	1	4.3	<0.04	15.1	41.41	5.4	18.3	3.6
3783461	Drill Core	0.123	14.5	9	1.51	240	0.528	7.94	2.545	0.91	9.8	33.3	0.9	<1	25.4	0.37	13.0	33.62	4.6	21.1	5.2
3783462	Drill Core	0.118	15.9	6	1.56	333	0.293	7.05	2.215	1.26	7.6	41.7	0.7	<1	21.9	0.45	11.8	34.96	4.7	21.0	5.0
3783463	Drill Core	0.110	15.6	6	1.37	476	0.214	6.90	2.093	1.99	5.4	47.1	0.7	1	20.9	0.59	10.0	32.83	4.6	20.6	4.3

This report supersedes all previous preliminary and final reports with this file number dated prior to the date on this certificate. Signature indicates final approval; preliminary reports are unsigned and should be used for reference only.

BUREAU VERITAS MINERAL LABORATORIES Canada

www.bureauveritas.com/um

Bureau Veritas Commodities Canada Ltd.

9050 Shaughnessy St Vancouver British Columbia V6P 6E5 Canada
PHONE (604) 253-3158

Client: **Kore Mining Ltd.**
Suite 1601 - 277 Thurlow St.
Vancouver British Columbia V6C 0C1 Canada

Project: GC
Report Date: February 19, 2021

CERTIFICATE OF ANALYSIS VAN20002981.1

Method		MA250	MA250	MA250	MA250	MA250	MA250	MA250	MA250	MA250	MA250	MA250	MA250	MA250	MA250	MA250	MA250	MA250	MA250	MA250	MA250
Analyte		Eu	Gd	Tb	Dy	Ho	Er	Tm	Yb	Lu	Hf	Li	Rb	Ta	Nb	Cs	Ga	In	Re	Se	Te
Unit		ppm	ppm	ppm	ppm	ppm	ppm	ppm	ppm	ppm	ppm	ppm	ppm	ppm	ppm	ppm	ppm	ppm	ppm	ppm	ppm
MDL		0.1	0.1	0.1	0.1	0.1	0.1	0.1	0.1	0.1	0.02	0.1	0.1	0.1	0.04	0.1	0.02	0.01	0.002	0.3	0.05
3783434	Drill Core	0.9	2.4	0.4	2.2	0.4	1.3	0.2	2.2	0.2	1.45	14.3	52.8	0.1	1.69	8.8	13.90	0.07	0.009	0.7	0.37
3783435	Drill Core	0.9	3.1	0.5	2.5	0.5	1.4	0.2	1.4	0.2	1.82	12.9	57.0	<0.1	1.28	10.9	13.88	0.05	<0.002	1.2	0.30
3783436	Drill Core	1.1	2.9	0.4	2.2	0.4	1.2	0.2	1.1	0.2	1.06	7.0	66.8	<0.1	1.01	5.4	13.52	0.05	<0.002	0.4	0.50
3783437	Drill Core	1.5	4.7	0.6	3.2	0.6	1.9	0.3	1.9	0.3	2.25	8.0	70.7	0.1	1.85	8.0	15.65	0.05	<0.002	0.6	0.13
3783438	Drill Core	0.9	3.3	0.4	2.0	0.4	1.1	0.2	1.1	0.1	1.10	11.9	42.0	<0.1	1.45	4.9	14.76	0.05	<0.002	<0.3	0.16
3783439	Drill Core	0.5	1.9	0.2	1.4	0.3	0.7	0.1	0.7	<0.1	0.39	5.2	51.2	<0.1	0.31	2.3	8.39	0.04	<0.002	<0.3	1.22
3783440	Rock Pulp	0.7	2.8	0.4	2.6	0.6	1.6	0.3	1.6	0.3	1.41	24.2	53.6	0.2	2.45	3.2	17.20	0.10	0.043	1.7	0.69
3783441	Drill Core	1.0	3.0	0.4	2.3	0.4	1.3	0.2	1.1	0.2	0.92	25.5	62.8	<0.1	1.14	5.9	14.80	0.05	0.003	<0.3	0.23
3783442	Drill Core	1.5	4.4	0.5	3.1	0.5	1.4	0.2	1.8	0.3	1.84	16.8	85.2	<0.1	1.42	5.7	14.77	0.10	0.003	<0.3	0.11
3783443	Drill Core	1.4	4.1	0.5	3.0	0.5	1.6	0.2	1.6	0.3	2.47	27.3	68.9	<0.1	1.67	7.0	17.02	0.06	0.007	0.8	0.12
3783444	Drill Core	1.1	3.5	0.4	2.2	0.5	1.4	0.2	1.6	0.2	1.79	25.0	51.8	<0.1	1.30	5.1	12.48	0.02	0.016	0.3	0.17
3783445	Drill Core	1.3	3.4	0.5	2.9	0.5	1.4	0.2	1.7	0.3	2.38	29.9	67.2	<0.1	1.44	7.6	16.80	0.05	0.013	0.5	0.08
3783446	Drill Core	0.8	2.4	0.3	1.9	0.4	0.9	0.2	1.1	0.2	1.31	17.3	38.3	<0.1	1.07	4.9	9.16	0.03	0.006	0.4	0.12
3783447	Drill Core	1.1	3.6	0.4	2.7	0.5	1.5	0.2	1.8	0.3	2.33	31.3	67.0	<0.1	1.70	5.1	15.83	0.07	0.007	0.3	0.14
3783448	Drill Core	0.8	2.0	0.3	1.9	0.3	0.9	0.1	0.8	0.1	0.52	10.6	58.5	<0.1	0.65	2.8	12.23	0.05	<0.002	<0.3	0.44
3783449	Drill Core	1.1	4.0	0.5	2.7	0.5	1.3	0.2	1.6	0.3	2.15	20.6	82.0	<0.1	1.41	6.0	14.57	0.06	0.015	0.3	0.06
3783450	Rock Pulp	0.6	2.2	0.4	2.5	0.5	1.8	0.3	2.0	0.3	1.76	2.9	31.0	0.4	5.11	0.4	12.63	0.04	<0.002	<0.3	<0.05
3783451	Drill Core	0.8	2.5	0.4	1.9	0.4	0.9	0.2	1.0	0.2	0.85	11.2	56.3	<0.1	1.15	3.3	12.18	0.04	<0.002	<0.3	0.50
3783452	Drill Core	0.8	3.3	0.3	2.2	0.3	1.0	0.2	1.1	0.2	1.27	10.8	84.5	<0.1	1.45	3.0	16.01	0.08	<0.002	<0.3	0.25
3783453	Drill Core	1.2	3.9	0.4	2.4	0.5	1.4	0.2	1.4	0.2	1.52	7.2	36.1	0.1	2.27	1.4	16.57	0.04	0.007	0.8	0.21
3783454	Drill Core	1.2	4.2	0.4	2.5	0.5	1.1	0.2	1.2	0.2	1.08	9.3	44.6	0.1	1.94	1.8	15.47	0.05	0.004	0.3	0.16
3783455	Drill Core	1.0	2.9	0.4	2.3	0.5	1.3	0.2	1.3	0.2	0.96	7.2	61.9	<0.1	1.34	2.8	16.34	0.05	0.003	<0.3	0.25
3783456	Drill Core	1.2	3.6	0.5	2.6	0.4	1.2	0.2	1.0	0.2	0.88	9.5	59.1	<0.1	1.41	3.0	16.15	0.09	<0.002	<0.3	0.06
3783457	Drill Core	1.0	2.7	0.4	2.2	0.4	1.0	0.2	1.2	0.2	1.04	7.9	62.3	<0.1	1.40	3.9	16.44	0.07	<0.002	<0.3	0.25
3783458	Drill Core	1.0	3.0	0.4	2.2	0.4	1.0	0.2	1.0	0.2	0.92	9.2	46.6	0.1	1.53	2.1	16.34	0.05	0.003	<0.3	0.21
3783459	Drill Core	1.1	3.3	0.5	2.3	0.5	1.2	0.2	1.7	0.2	1.08	12.4	28.0	0.2	2.40	1.1	16.07	0.07	<0.002	<0.3	0.27
3783460	Rock Pulp	0.6	2.8	0.4	2.3	0.5	1.5	0.2	1.2	0.2	1.15	17.9	45.8	0.3	3.48	2.4	8.06	0.02	<0.002	<0.3	1.66
3783461	Drill Core	1.4	3.7	0.5	3.1	0.6	1.4	0.2	1.4	0.2	1.17	42.7	31.8	0.2	3.20	1.8	17.83	0.09	<0.002	<0.3	0.15
3783462	Drill Core	1.2	4.5	0.5	2.6	0.5	1.2	0.2	1.2	0.2	1.21	11.0	41.4	0.1	2.00	2.0	15.04	0.07	0.005	0.7	0.21
3783463	Drill Core	1.3	3.6	0.4	2.4	0.4	1.1	0.2	1.3	0.2	1.20	2.6	59.9	<0.1	1.41	1.2	16.98	0.08	0.006	0.4	0.16

This report supersedes all previous preliminary and final reports with this file number dated prior to the date on this certificate. Signature indicates final approval; preliminary reports are unsigned and should be used for reference only.

BUREAU VERITAS MINERAL LABORATORIES Canada

www.bureauveritas.com/um

Bureau Veritas Commodities Canada Ltd.

9050 Shaughnessy St Vancouver British Columbia V6P 6E5 Canada
PHONE (604) 253-3158

Client: **Kore Mining Ltd.**
Suite 1601 - 277 Thurlow St.
Vancouver British Columbia V6C 0C1 Canada

Project: GC
Report Date: February 19, 2021

CERTIFICATE OF ANALYSIS VAN20002981.1

		Method	MA250
		Analyte	Tl
		Unit	ppm
		MDL	0.05
3783434	Drill Core		0.70
3783435	Drill Core		0.60
3783436	Drill Core		0.67
3783437	Drill Core		0.88
3783438	Drill Core		0.41
3783439	Drill Core		0.50
3783440	Rock Pulp		0.63
3783441	Drill Core		0.57
3783442	Drill Core		0.75
3783443	Drill Core		0.64
3783444	Drill Core		0.50
3783445	Drill Core		0.69
3783446	Drill Core		0.41
3783447	Drill Core		0.61
3783448	Drill Core		0.49
3783449	Drill Core		0.69
3783450	Rock Pulp		0.15
3783451	Drill Core		0.47
3783452	Drill Core		0.74
3783453	Drill Core		0.32
3783454	Drill Core		0.45
3783455	Drill Core		0.59
3783456	Drill Core		0.56
3783457	Drill Core		0.60
3783458	Drill Core		0.45
3783459	Drill Core		0.26
3783460	Rock Pulp		0.74
3783461	Drill Core		0.29
3783462	Drill Core		0.39
3783463	Drill Core		0.63

This report supersedes all previous preliminary and final reports with this file number dated prior to the date on this certificate. Signature indicates final approval; preliminary reports are unsigned and should be used for reference only.

BUREAU VERITAS MINERAL LABORATORIES Canada

www.bureauveritas.com/um

Bureau Veritas Commodities Canada Ltd.

9050 Shaughnessy St Vancouver British Columbia V6P 6E5 Canada
PHONE (604) 253-3158

Client: **Kore Mining Ltd.**
Suite 1601 - 277 Thurlow St.
Vancouver British Columbia V6C 0C1 Canada

Project: GC
Report Date: February 19, 2021

CERTIFICATE OF ANALYSIS VAN20002981.1

Method		WGHT	FA450	MA250	MA250	MA250	MA250	MA250	MA250	MA250	MA250	MA250	MA250	MA250	MA250	MA250	MA250	MA250	MA250	MA250
Analyte		Wgt	Au	Mo	Cu	Pb	Zn	Ag	Ni	Co	Mn	Fe	As	U	Th	Sr	Cd	Sb	Bi	V	Ca
Unit		kg	ppm	ppm	ppm	ppm	ppm	ppb	ppm	ppm	ppm	%	ppm	ppm	ppm	ppm	ppm	ppm	ppm	ppm	%
MDL		0.01	0.005	0.05	0.1	0.02	0.2	20	0.1	0.2	1	0.01	0.2	0.1	0.1	1	0.02	0.02	0.04	1	0.01
3783464	Drill Core	1.40	1.177	2.31	122.8	10.26	105.8	1017	7.2	22.7	1352	6.61	92.1	1.1	2.6	351	0.30	1.70	<0.04	197	3.86
3783465	Drill Core	1.58	0.341	2.11	117.8	9.60	96.2	1062	7.4	22.7	1418	6.57	81.0	1.0	2.5	353	0.17	1.49	<0.04	195	4.00
3783466	Drill Core	2.92	0.345	2.05	111.3	10.26	94.2	932	5.9	21.7	1420	6.08	84.5	1.0	2.4	374	0.19	1.11	<0.04	185	4.55
3783467	Drill Core	2.44	0.104	0.23	66.6	6.47	48.5	500	10.0	22.0	1414	5.25	58.4	1.0	2.4	523	0.10	0.79	<0.04	196	5.46
3783468	Drill Core	2.51	0.475	1.75	108.8	9.45	87.4	1181	12.8	23.6	1489	6.01	168.1	1.0	2.4	474	0.27	1.94	<0.04	196	5.32
3783469	Drill Core	4.55	4.147	1.47	63.1	10.48	77.5	2892	4.7	16.4	1474	6.33	96.7	1.2	2.5	395	0.21	1.41	<0.04	141	5.44
3783470	Rock Pulp	0.06	<0.005	4.72	20.4	3.52	40.3	29	12.5	4.7	742	2.81	3.0	1.3	3.2	203	<0.02	0.30	0.14	36	1.77
3783471	Drill Core	4.70	0.877	1.86	99.9	11.57	101.7	1060	4.5	21.4	1610	6.60	228.0	0.8	2.5	357	0.29	2.12	<0.04	157	5.84
3783472	Drill Core	6.22	0.052	1.10	134.8	6.49	88.5	344	16.5	26.9	1337	5.96	61.5	0.5	1.8	358	0.39	1.67	0.05	259	4.09
3783473	Drill Core	4.98	0.008	0.69	135.0	5.84	79.8	123	15.4	27.5	1332	6.25	15.3	0.5	1.9	371	0.16	0.94	0.06	281	3.89
3783474	Drill Core	4.03	<0.005	0.83	116.2	3.87	80.1	82	19.5	28.3	1369	6.17	11.7	0.7	1.8	326	0.14	1.10	<0.04	266	5.08
3783475	Drill Core	4.69	0.097	2.59	179.0	4.68	67.5	1448	21.4	26.4	1069	5.73	41.2	1.6	1.8	193	0.16	2.02	<0.04	235	4.89
3783476	Drill Core	2.47	0.150	1.55	84.4	27.63	65.5	3873	16.7	20.0	1140	4.62	85.3	0.8	2.7	279	0.10	5.82	0.04	175	5.35
3783477	Drill Core	4.22	0.163	0.48	95.1	7.42	72.4	1553	12.4	17.0	919	3.58	70.1	1.1	3.8	307	0.20	2.41	0.04	122	3.91
3783478	Drill Core	4.71	0.149	0.85	60.3	7.75	69.8	762	12.2	22.1	1140	5.37	74.4	0.8	2.4	341	0.06	1.72	<0.04	188	3.92
3783479	Drill Core	3.43	0.401	1.66	53.7	9.24	67.0	554	9.8	17.6	1074	4.39	173.9	0.9	2.4	300	0.21	1.31	<0.04	152	4.28
3783480	Rock Pulp	0.07	1.154	14.89	948.7	4499.54	1146.4	91439	13.0	21.9	1158	4.37	31.4	1.6	3.0	523	9.37	77.52	0.51	177	5.16
3783481	Drill Core	3.87	0.301	7.68	63.3	32.36	116.1	1703	15.1	15.3	872	4.89	502.3	3.3	3.5	335	0.56	3.50	0.07	178	4.17
3783482	Drill Core	5.43	0.058	1.77	74.9	10.88	92.7	550	12.3	18.7	1613	4.99	152.9	1.0	2.6	406	0.31	1.11	0.05	180	4.27
3783483	Drill Core	4.78	0.014	0.96	58.5	5.85	77.2	313	8.4	17.1	1349	4.71	72.6	0.7	2.6	297	0.08	0.97	0.06	157	4.24
3783484	Drill Core	2.22	0.013	1.25	41.7	3.24	75.6	203	9.1	19.5	1026	5.04	28.2	0.7	2.3	299	0.06	0.73	<0.04	163	3.67
3783485	Drill Core	2.15	0.014	1.09	40.5	4.40	74.5	294	9.1	19.5	961	4.97	30.6	0.7	2.2	289	0.09	0.86	<0.04	162	3.63
3783486	Drill Core	4.77	0.046	0.82	27.7	4.06	58.1	230	7.1	16.4	795	4.36	34.7	0.8	2.7	303	0.10	0.87	<0.04	142	3.74
3783487	Drill Core	4.70	0.105	0.87	44.1	4.38	69.9	369	9.7	23.4	1205	5.36	30.8	0.6	1.8	334	0.07	1.13	<0.04	189	3.53
3783488	Drill Core	5.14	0.009	0.65	49.7	12.58	67.7	495	8.7	20.4	1262	5.34	26.1	0.5	1.7	367	0.10	1.00	<0.04	188	3.98
3783489	Drill Core	3.93	0.019	0.23	83.7	4.43	68.2	201	15.1	31.0	1396	6.13	42.8	0.3	0.9	448	0.10	1.13	<0.04	237	6.19
3783490	Rock Pulp	0.07	<0.005	4.58	18.7	3.04	36.5	25	10.8	4.5	691	2.66	2.8	1.1	2.6	191	<0.02	0.28	<0.04	34	1.62
3783491	Drill Core	4.27	0.016	0.69	33.5	3.02	70.8	59	9.4	23.7	1290	5.25	20.4	0.5	1.5	334	0.07	0.71	<0.04	183	4.30
3783492	Drill Core	5.27	<0.005	0.63	36.2	3.57	68.7	49	8.8	20.6	1088	4.68	7.5	0.5	1.6	287	0.07	1.74	<0.04	165	4.72
3783493	Drill Core	3.58	<0.005	0.41	27.3	3.77	63.2	44	7.8	18.4	973	4.39	4.9	0.6	1.5	243	0.09	3.63	<0.04	165	3.11

This report supersedes all previous preliminary and final reports with this file number dated prior to the date on this certificate. Signature indicates final approval; preliminary reports are unsigned and should be used for reference only.

BUREAU VERITAS MINERAL LABORATORIES Canada

www.bureauveritas.com/um

Bureau Veritas Commodities Canada Ltd.

9050 Shaughnessy St Vancouver British Columbia V6P 6E5 Canada
PHONE (604) 253-3158

Client: **Kore Mining Ltd.**
Suite 1601 - 277 Thurlow St.
Vancouver British Columbia V6C 0C1 Canada

Project: GC
Report Date: February 19, 2021

CERTIFICATE OF ANALYSIS VAN20002981.1

Method		MA250	MA250	MA250	MA250	MA250	MA250	MA250	MA250	MA250	MA250	MA250	MA250	MA250	MA250	MA250	MA250	MA250	MA250	MA250	MA250
Analyte		P	La	Cr	Mg	Ba	Ti	Al	Na	K	W	Zr	Sn	Be	Sc	S	Y	Ce	Pr	Nd	Sm
Unit		%	ppm	ppm	%	ppm	%	%	%	%	ppm	ppm	ppm	ppm	ppm	%	ppm	ppm	ppm	ppm	ppm
MDL		0.001	0.1	1	0.01	1	0.001	0.01	0.001	0.01	0.1	0.2	0.1	1	0.1	0.04	0.1	0.02	0.1	0.1	0.1
3783464	Drill Core	0.129	16.4	5	1.60	625	0.258	7.45	1.848	2.38	9.9	47.1	0.7	1	23.8	0.85	11.5	37.70	5.3	21.9	4.9
3783465	Drill Core	0.128	16.1	6	1.65	624	0.265	7.37	1.729	2.42	10.6	48.0	0.8	1	22.9	0.83	10.9	35.10	4.7	21.2	5.1
3783466	Drill Core	0.117	15.2	5	1.51	680	0.350	7.23	1.902	2.21	15.3	48.3	0.8	<1	22.2	0.88	11.7	34.48	4.5	20.1	5.5
3783467	Drill Core	0.116	10.0	6	1.79	817	0.168	8.09	1.975	2.72	5.2	31.2	0.4	1	13.1	0.55	9.1	18.71	2.4	10.2	2.6
3783468	Drill Core	0.114	13.1	16	1.84	550	0.220	7.48	1.690	2.33	9.7	39.1	0.6	1	21.5	1.05	12.2	28.74	3.7	16.5	4.3
3783469	Drill Core	0.132	14.6	5	1.58	411	0.257	6.69	1.738	1.83	26.5	49.1	0.9	1	20.0	1.32	13.7	33.41	4.7	20.7	4.9
3783470	Rock Pulp	0.041	12.2	20	0.52	813	0.208	7.39	3.669	1.67	0.6	52.5	2.3	1	6.7	<0.04	15.5	23.55	3.0	10.7	2.5
3783471	Drill Core	0.151	14.7	4	1.65	940	0.401	7.99	1.149	2.89	25.7	63.7	1.0	1	24.0	1.08	12.8	31.00	4.5	18.7	5.2
3783472	Drill Core	0.081	10.4	22	2.93	1268	0.215	7.55	1.144	2.39	5.2	27.8	0.6	<1	24.2	0.21	9.6	20.31	3.0	12.9	3.0
3783473	Drill Core	0.092	10.3	24	3.21	1473	0.480	7.52	1.299	2.23	1.9	31.5	0.8	<1	23.6	0.16	10.4	24.22	3.0	13.1	3.1
3783474	Drill Core	0.092	12.4	36	2.97	875	0.482	7.99	1.543	1.61	2.2	27.7	0.8	<1	25.1	0.22	11.1	26.04	3.5	15.4	3.2
3783475	Drill Core	0.089	11.5	27	1.97	114	0.238	8.26	0.267	3.66	5.4	45.1	0.6	1	21.7	2.35	9.5	22.87	3.0	14.1	3.3
3783476	Drill Core	0.085	10.6	24	1.82	564	0.169	7.36	1.191	2.35	8.0	49.5	0.6	1	18.8	1.37	11.1	20.22	2.9	12.4	2.7
3783477	Drill Core	0.066	12.2	16	1.44	347	0.141	7.22	1.977	1.88	4.7	55.5	0.4	1	12.1	0.57	9.5	22.90	2.8	11.7	2.3
3783478	Drill Core	0.069	10.9	17	2.00	338	0.186	7.94	2.811	1.70	7.1	40.2	0.5	<1	23.0	0.83	10.0	23.05	3.1	13.5	2.9
3783479	Drill Core	0.061	9.4	12	1.56	487	0.170	6.95	1.777	2.08	8.7	58.6	0.6	<1	18.2	1.37	9.4	18.85	2.6	11.5	3.1
3783480	Rock Pulp	0.106	10.0	25	1.93	968	0.326	8.44	2.429	1.65	5.4	44.7	1.3	<1	15.2	1.02	14.4	19.89	2.5	10.8	2.5
3783481	Drill Core	0.065	15.8	17	1.35	107	0.159	7.81	0.345	2.73	14.3	94.0	1.0	1	15.7	2.51	12.4	32.45	4.2	18.1	4.1
3783482	Drill Core	0.113	15.9	11	1.78	313	0.199	7.34	1.986	2.32	7.0	58.9	0.9	1	17.6	1.40	11.7	32.42	4.5	18.3	4.3
3783483	Drill Core	0.089	13.4	11	1.69	745	0.182	7.18	1.737	2.42	4.6	51.5	0.9	1	16.8	0.68	10.5	26.10	3.6	15.8	3.7
3783484	Drill Core	0.087	11.2	11	1.92	725	0.231	7.63	2.091	1.78	5.9	47.8	0.7	<1	19.8	0.12	10.7	24.44	3.6	14.4	3.5
3783485	Drill Core	0.085	10.9	11	1.92	740	0.197	7.37	1.970	1.76	5.3	43.6	0.7	1	19.5	0.11	9.9	23.61	3.3	14.0	3.1
3783486	Drill Core	0.061	10.8	10	1.72	680	0.212	7.15	2.604	1.48	6.0	50.0	0.8	<1	16.2	0.21	10.5	22.84	2.9	13.4	3.4
3783487	Drill Core	0.066	9.5	14	2.20	1393	0.213	8.14	2.490	1.84	4.6	31.2	0.8	<1	22.1	0.19	8.7	20.36	2.6	12.3	2.9
3783488	Drill Core	0.074	8.3	11	2.10	1339	0.204	8.11	2.229	1.87	4.2	29.0	0.6	<1	20.1	0.17	9.0	17.99	2.4	10.7	2.6
3783489	Drill Core	0.115	5.2	8	2.26	584	0.184	8.18	1.515	1.27	3.2	12.5	0.3	<1	16.8	0.21	9.5	10.47	1.5	7.6	2.2
3783490	Rock Pulp	0.040	10.8	18	0.49	741	0.194	6.75	3.378	1.58	0.6	46.6	2.1	<1	6.0	0.05	13.8	21.65	2.5	10.3	2.2
3783491	Drill Core	0.069	7.8	15	2.16	822	0.346	8.43	2.406	1.08	1.0	29.0	0.6	<1	20.3	0.09	10.4	16.81	2.1	10.0	2.5
3783492	Drill Core	0.063	7.5	13	1.86	236	0.412	8.00	2.541	0.71	2.0	30.7	0.6	<1	19.0	0.11	10.8	17.00	2.2	9.3	2.2
3783493	Drill Core	0.060	6.1	13	1.51	187	0.412	7.85	2.932	0.40	8.5	32.0	0.6	<1	17.3	0.08	11.3	14.13	1.8	8.0	2.2

This report supersedes all previous preliminary and final reports with this file number dated prior to the date on this certificate. Signature indicates final approval; preliminary reports are unsigned and should be used for reference only.

BUREAU VERITAS MINERAL LABORATORIES Canada

www.bureauveritas.com/um

Bureau Veritas Commodities Canada Ltd.

9050 Shaughnessy St Vancouver British Columbia V6P 6E5 Canada
PHONE (604) 253-3158

Client: **Kore Mining Ltd.**
Suite 1601 - 277 Thurlow St.
Vancouver British Columbia V6C 0C1 Canada

Project: GC
Report Date: February 19, 2021

CERTIFICATE OF ANALYSIS VAN20002981.1

Method		MA250	MA250	MA250	MA250	MA250	MA250	MA250	MA250	MA250	MA250	MA250	MA250	MA250	MA250	MA250	MA250	MA250	MA250	MA250	MA250
Analyte		Eu	Gd	Tb	Dy	Ho	Er	Tm	Yb	Lu	Hf	Li	Rb	Ta	Nb	Cs	Ga	In	Re	Se	Te
Unit		ppm	ppm	ppm	ppm	ppm	ppm	ppm	ppm	ppm	ppm	ppm	ppm	ppm	ppm	ppm	ppm	ppm	ppm	ppm	ppm
MDL		0.1	0.1	0.1	0.1	0.1	0.1	0.1	0.1	0.1	0.02	0.1	0.1	0.1	0.04	0.1	0.02	0.01	0.002	0.3	0.05
3783464	Drill Core	1.3	4.4	0.5	2.9	0.4	1.3	0.2	1.5	0.2	1.62	2.7	77.8	<0.1	1.59	1.8	16.64	0.08	0.007	<0.3	0.16
3783465	Drill Core	1.4	5.5	0.5	2.5	0.4	1.2	0.2	1.3	0.2	1.34	2.8	74.3	0.1	1.56	1.7	15.71	0.07	0.005	0.4	0.22
3783466	Drill Core	1.2	5.7	0.5	2.6	0.5	1.3	0.3	1.4	0.2	1.38	2.6	70.4	0.1	2.17	1.5	16.60	0.08	0.004	<0.3	0.24
3783467	Drill Core	0.8	2.4	0.3	1.8	0.4	1.2	0.1	1.2	0.2	0.85	2.1	77.6	<0.1	1.23	1.8	16.13	0.04	<0.002	<0.3	0.19
3783468	Drill Core	1.2	3.9	0.4	2.3	0.5	1.6	0.2	1.3	0.2	1.38	3.9	75.8	<0.1	1.32	2.1	14.81	0.08	<0.002	<0.3	0.33
3783469	Drill Core	1.4	4.4	0.6	3.1	0.5	1.6	0.2	1.7	0.3	1.41	4.5	60.0	0.1	1.92	1.7	14.24	0.09	<0.002	0.5	0.21
3783470	Rock Pulp	0.6	2.4	0.4	2.9	0.6	1.6	0.3	2.0	0.3	1.74	3.1	31.3	0.4	5.49	0.4	12.55	0.04	<0.002	0.4	0.10
3783471	Drill Core	1.1	4.3	0.5	2.5	0.5	1.5	0.2	1.6	0.3	1.85	4.6	74.3	0.2	2.36	2.4	17.23	0.09	<0.002	0.9	0.50
3783472	Drill Core	0.8	3.6	0.4	1.8	0.4	1.1	0.2	1.1	0.2	0.89	25.6	53.2	<0.1	1.12	4.1	15.11	0.06	<0.002	0.4	0.76
3783473	Drill Core	0.9	2.8	0.3	2.3	0.5	1.2	0.2	1.1	0.2	0.94	33.9	49.1	0.2	2.54	2.3	14.49	0.05	<0.002	0.3	0.67
3783474	Drill Core	1.1	3.3	0.3	1.7	0.4	1.3	0.1	1.1	0.1	1.01	47.2	46.8	0.1	2.36	1.9	14.53	0.05	<0.002	0.4	0.90
3783475	Drill Core	1.1	2.6	0.3	1.7	0.4	1.0	0.2	1.2	0.1	1.20	6.5	104.6	<0.1	1.41	2.9	14.69	0.04	<0.002	0.5	0.19
3783476	Drill Core	0.7	2.6	0.3	2.3	0.5	1.2	0.2	1.3	0.2	1.48	13.9	56.8	<0.1	1.40	2.6	14.22	0.04	<0.002	0.4	0.57
3783477	Drill Core	0.5	2.0	0.3	1.6	0.4	1.1	0.2	1.2	0.2	1.80	42.3	47.0	0.1	1.62	1.8	13.01	0.03	<0.002	0.3	0.37
3783478	Drill Core	0.7	2.8	0.4	2.1	0.4	1.1	0.2	1.1	0.2	1.23	15.6	47.5	0.1	1.36	2.6	15.57	0.05	<0.002	<0.3	0.33
3783479	Drill Core	0.7	2.3	0.3	1.9	0.4	1.1	0.2	1.3	0.2	1.66	10.1	52.9	0.1	1.25	2.4	12.97	0.05	<0.002	0.8	0.28
3783480	Rock Pulp	0.6	2.7	0.3	2.7	0.6	1.4	0.2	1.8	0.3	1.59	22.5	50.5	0.2	2.37	3.0	15.90	0.09	0.043	1.7	0.63
3783481	Drill Core	1.0	3.4	0.4	2.4	0.6	1.5	0.2	1.7	0.3	2.67	16.2	73.6	0.1	1.63	8.7	15.37	0.09	0.004	1.9	0.34
3783482	Drill Core	1.1	3.8	0.4	2.4	0.5	1.1	0.2	1.3	0.2	1.49	6.0	60.8	<0.1	1.48	1.7	14.92	0.06	<0.002	0.8	0.41
3783483	Drill Core	0.9	2.8	0.3	2.5	0.4	1.2	0.2	1.2	0.2	1.34	4.6	60.4	<0.1	1.35	1.8	14.73	0.06	0.005	<0.3	0.52
3783484	Drill Core	0.9	3.1	0.3	2.0	0.4	1.1	0.2	1.3	0.2	1.63	8.2	44.1	<0.1	1.47	1.9	15.01	0.06	<0.002	<0.3	0.54
3783485	Drill Core	0.9	2.6	0.3	2.4	0.5	1.1	0.1	1.2	0.2	1.16	9.0	43.9	<0.1	1.29	2.0	14.20	0.03	0.002	<0.3	0.38
3783486	Drill Core	0.8	2.6	0.3	2.2	0.4	1.0	0.2	1.4	0.2	1.42	7.2	37.9	0.1	1.58	1.2	14.08	0.05	<0.002	0.3	0.45
3783487	Drill Core	0.7	2.1	0.2	1.8	0.4	1.0	0.2	1.1	0.2	0.98	10.5	44.3	<0.1	1.09	1.5	13.98	0.06	<0.002	<0.3	0.49
3783488	Drill Core	0.7	3.1	0.3	1.6	0.4	0.9	0.2	1.1	0.2	0.94	11.9	42.9	<0.1	0.99	1.5	13.77	0.05	<0.002	0.4	0.35
3783489	Drill Core	0.7	2.2	0.2	1.8	0.4	1.0	0.1	1.0	0.2	0.48	25.2	30.6	<0.1	0.50	2.4	15.55	0.05	<0.002	<0.3	0.83
3783490	Rock Pulp	0.6	2.6	0.3	2.5	0.5	1.7	0.2	1.9	0.3	1.57	2.8	28.9	0.4	4.84	0.3	12.02	0.02	<0.002	<0.3	0.05
3783491	Drill Core	0.7	2.7	0.3	1.9	0.4	1.0	0.2	1.2	0.2	0.84	25.8	28.9	<0.1	1.59	1.3	14.29	0.05	<0.002	<0.3	0.54
3783492	Drill Core	0.7	2.3	0.3	1.6	0.4	1.2	0.2	1.3	0.1	0.89	124.0	24.1	0.1	1.93	2.1	16.07	0.06	0.002	0.6	0.78
3783493	Drill Core	0.7	1.8	0.3	2.1	0.4	1.5	0.2	1.1	0.2	0.86	166.4	10.3	0.1	2.12	3.4	14.87	0.05	<0.002	0.4	0.28

This report supersedes all previous preliminary and final reports with this file number dated prior to the date on this certificate. Signature indicates final approval; preliminary reports are unsigned and should be used for reference only.

BUREAU VERITAS MINERAL LABORATORIES Canada

www.bureauveritas.com/um

Bureau Veritas Commodities Canada Ltd.

9050 Shaughnessy St Vancouver British Columbia V6P 6E5 Canada
PHONE (604) 253-3158

Client: **Kore Mining Ltd.**
Suite 1601 - 277 Thurlow St.
Vancouver British Columbia V6C 0C1 Canada

Project: GC
Report Date: February 19, 2021

CERTIFICATE OF ANALYSIS VAN20002981.1

		Method	MA250
		Analyte	Tl
		Unit	ppm
		MDL	0.05
3783464	Drill Core		0.77
3783465	Drill Core		0.75
3783466	Drill Core		0.67
3783467	Drill Core		0.85
3783468	Drill Core		0.72
3783469	Drill Core		0.55
3783470	Rock Pulp		0.19
3783471	Drill Core		0.82
3783472	Drill Core		0.48
3783473	Drill Core		0.43
3783474	Drill Core		0.32
3783475	Drill Core		0.84
3783476	Drill Core		0.59
3783477	Drill Core		0.47
3783478	Drill Core		0.48
3783479	Drill Core		0.55
3783480	Rock Pulp		0.61
3783481	Drill Core		0.68
3783482	Drill Core		0.58
3783483	Drill Core		0.59
3783484	Drill Core		0.45
3783485	Drill Core		0.44
3783486	Drill Core		0.38
3783487	Drill Core		0.46
3783488	Drill Core		0.45
3783489	Drill Core		0.34
3783490	Rock Pulp		0.12
3783491	Drill Core		0.29
3783492	Drill Core		0.27
3783493	Drill Core		0.14

This report supersedes all previous preliminary and final reports with this file number dated prior to the date on this certificate. Signature indicates final approval; preliminary reports are unsigned and should be used for reference only.

BUREAU VERITAS MINERAL LABORATORIES Canada

www.bureauveritas.com/um

Bureau Veritas Commodities Canada Ltd.

9050 Shaughnessy St Vancouver British Columbia V6P 6E5 Canada
PHONE (604) 253-3158

Client: **Kore Mining Ltd.**
Suite 1601 - 277 Thurlow St.
Vancouver British Columbia V6C 0C1 Canada

Project: GC
Report Date: February 19, 2021

CERTIFICATE OF ANALYSIS VAN20002981.1

	Method	WGHT	FA450	MA250	MA250	MA250	MA250	MA250	MA250	MA250	MA250	MA250	MA250	MA250	MA250	MA250	MA250	MA250	MA250	MA250
	Analyte	Wgt	Au	Mo	Cu	Pb	Zn	Ag	Ni	Co	Mn	Fe	As	U	Th	Sr	Cd	Sb	Bi	V	Ca
	Unit	kg	ppm	ppm	ppm	ppm	ppm	ppb	ppm	ppm	ppm	%	ppm	ppm	ppm	ppm	ppm	ppm	ppm	ppm	%
	MDL	0.01	0.005	0.05	0.1	0.02	0.2	20	0.1	0.2	1	0.01	0.2	0.1	0.1	1	0.02	0.02	0.04	1	0.01
3783494	Drill Core	5.24	<0.005	0.50	35.4	2.96	61.0	78	7.8	19.9	1034	4.75	16.6	0.5	1.6	247	0.05	1.28	<0.04	166	3.91
3783495	Drill Core	4.30	0.018	0.48	29.9	3.48	54.5	159	6.3	16.7	953	4.24	21.5	0.7	2.2	243	0.05	0.77	<0.04	134	3.78
3783496	Drill Core	5.68	0.054	0.51	33.1	4.23	64.0	181	6.8	18.2	1139	4.42	34.4	0.4	1.3	271	0.08	0.47	<0.04	149	4.84
3783497	Drill Core	6.56	0.012	0.51	35.9	3.06	69.6	189	7.0	20.7	1242	4.89	36.5	0.6	1.8	268	0.05	0.52	<0.04	167	4.81
3783498	Drill Core	5.46	0.019	0.52	33.7	3.40	71.5	130	7.4	20.3	1096	4.85	32.6	0.6	1.9	230	<0.02	0.72	<0.04	172	3.66
3783499	Drill Core	5.69	0.026	0.69	11.2	37.96	61.1	349	4.1	7.8	468	2.52	26.9	1.2	3.3	132	0.21	1.37	0.04	63	2.28
3783500	Rock Pulp	0.07	0.153	3.96	10.2	10.23	82.6	357	22.3	5.3	247	1.08	90.6	3.1	6.0	163	0.82	53.75	0.08	121	12.84

This report supersedes all previous preliminary and final reports with this file number dated prior to the date on this certificate. Signature indicates final approval; preliminary reports are unsigned and should be used for reference only.

BUREAU VERITAS MINERAL LABORATORIES Canada

www.bureauveritas.com/um

Bureau Veritas Commodities Canada Ltd.

9050 Shaughnessy St Vancouver British Columbia V6P 6E5 Canada
PHONE (604) 253-3158

Client: **Kore Mining Ltd.**
Suite 1601 - 277 Thurlow St.
Vancouver British Columbia V6C 0C1 Canada

Project: GC
Report Date: February 19, 2021

CERTIFICATE OF ANALYSIS VAN20002981.1

	Method	MA250	MA250	MA250	MA250	MA250	MA250	MA250	MA250	MA250	MA250	MA250	MA250	MA250	MA250	MA250	MA250	MA250	MA250	MA250	MA250
	Analyte	P	La	Cr	Mg	Ba	Ti	Al	Na	K	W	Zr	Sn	Be	Sc	S	Y	Ce	Pr	Nd	Sm
	Unit	%	ppm	ppm	%	ppm	%	%	%	%	ppm	ppm	ppm	ppm	ppm	%	ppm	ppm	ppm	ppm	ppm
	MDL	0.001	0.1	1	0.01	1	0.001	0.01	0.001	0.01	0.1	0.2	0.1	1	0.1	0.04	0.1	0.02	0.1	0.1	0.1
3783494	Drill Core	0.063	7.2	11	1.79	225	0.376	8.00	2.731	0.84	1.9	30.8	0.7	<1	20.1	0.19	9.0	16.71	2.2	9.5	1.9
3783495	Drill Core	0.056	8.2	9	1.46	330	0.267	7.40	2.365	1.17	4.1	45.2	0.6	<1	16.3	0.22	9.7	18.14	2.2	10.8	2.5
3783496	Drill Core	0.058	6.8	9	1.55	238	0.243	6.95	2.477	1.05	5.3	34.6	0.4	<1	17.2	0.39	9.0	14.05	1.8	8.0	2.1
3783497	Drill Core	0.065	7.7	10	1.67	292	0.265	7.83	2.837	1.39	3.5	47.6	0.5	<1	20.1	0.27	10.7	17.05	2.4	10.9	2.4
3783498	Drill Core	0.059	8.4	11	1.66	338	0.292	7.82	2.355	1.83	4.4	42.6	0.6	<1	19.6	0.27	9.1	17.93	2.2	9.9	2.5
3783499	Drill Core	0.079	11.4	6	0.64	474	0.134	5.65	0.882	2.07	6.3	64.2	0.7	<1	8.5	0.79	9.3	24.74	3.2	13.0	3.1
3783500	Rock Pulp	0.027	21.1	24	3.72	429	0.128	3.56	0.144	1.14	19.8	34.0	0.9	<1	4.6	<0.04	14.9	38.82	4.6	19.1	3.7

This report supersedes all previous preliminary and final reports with this file number dated prior to the date on this certificate. Signature indicates final approval; preliminary reports are unsigned and should be used for reference only.

BUREAU VERITAS MINERAL LABORATORIES Canada

www.bureauveritas.com/um

Bureau Veritas Commodities Canada Ltd.

9050 Shaughnessy St Vancouver British Columbia V6P 6E5 Canada
PHONE (604) 253-3158

Client: **Kore Mining Ltd.**
Suite 1601 - 277 Thurlow St.
Vancouver British Columbia V6C 0C1 Canada

Project: GC
Report Date: February 19, 2021

CERTIFICATE OF ANALYSIS VAN20002981.1

	Method	MA250	MA250	MA250	MA250	MA250	MA250	MA250	MA250	MA250	MA250	MA250	MA250	MA250	MA250	MA250	MA250	MA250	MA250	MA250	MA250
	Analyte	Eu	Gd	Tb	Dy	Ho	Er	Tm	Yb	Lu	Hf	Li	Rb	Ta	Nb	Cs	Ga	In	Re	Se	Te
	Unit	ppm	ppm	ppm	ppm	ppm	ppm	ppm	ppm	ppm	ppm	ppm	ppm	ppm	ppm	ppm	ppm	ppm	ppm	ppm	ppm
	MDL	0.1	0.1	0.1	0.1	0.1	0.1	0.1	0.1	0.1	0.02	0.1	0.1	0.1	0.04	0.1	0.02	0.01	0.002	0.3	0.05
3783494	Drill Core	0.7	2.3	0.2	1.4	0.4	0.9	0.1	1.0	0.2	0.86	23.1	24.7	0.1	1.85	1.1	14.99	0.04	<0.002	<0.3	0.46
3783495	Drill Core	0.7	2.2	0.2	1.9	0.4	1.2	0.2	1.0	0.1	1.28	17.4	30.4	0.1	1.79	1.7	13.10	0.05	<0.002	0.3	0.34
3783496	Drill Core	0.7	2.0	0.2	1.8	0.4	1.1	0.2	1.0	0.1	0.93	15.4	23.3	<0.1	1.25	0.9	13.45	0.05	<0.002	<0.3	0.47
3783497	Drill Core	0.7	2.4	0.3	2.1	0.4	1.2	0.3	1.4	0.2	1.19	13.5	35.1	0.1	1.46	1.0	15.26	0.07	<0.002	0.4	0.43
3783498	Drill Core	0.6	2.1	0.3	1.4	0.3	1.0	0.2	1.1	0.2	1.22	8.1	52.6	0.1	1.65	1.7	14.55	0.05	<0.002	<0.3	0.56
3783499	Drill Core	0.7	2.7	0.2	1.9	0.3	1.0	0.2	1.2	0.2	1.80	3.7	59.4	0.1	1.56	1.8	10.86	0.04	0.003	0.5	0.26
3783500	Rock Pulp	0.5	2.6	0.3	2.6	0.5	1.3	0.2	1.2	0.2	1.03	19.1	43.0	0.3	3.60	2.2	7.33	0.04	<0.002	0.5	3.54

This report supersedes all previous preliminary and final reports with this file number dated prior to the date on this certificate. Signature indicates final approval; preliminary reports are unsigned and should be used for reference only.

BUREAU VERITAS MINERAL LABORATORIES Canada

www.bureauveritas.com/um

Bureau Veritas Commodities Canada Ltd.

9050 Shaughnessy St Vancouver British Columbia V6P 6E5 Canada
PHONE (604) 253-3158

Client: **Kore Mining Ltd.**
Suite 1601 - 277 Thurlow St.
Vancouver British Columbia V6C 0C1 Canada

Project: GC
Report Date: February 19, 2021

CERTIFICATE OF ANALYSIS VAN20002981.1

		Method	MA250
		Analyte	Tl
		Unit	ppm
		MDL	0.05
3783494	Drill Core		0.27
3783495	Drill Core		0.30
3783496	Drill Core		0.25
3783497	Drill Core		0.38
3783498	Drill Core		0.48
3783499	Drill Core		0.48
3783500	Rock Pulp		0.68

This report supersedes all previous preliminary and final reports with this file number dated prior to the date on this certificate. Signature indicates final approval; preliminary reports are unsigned and should be used for reference only.

BUREAU VERITAS MINERAL LABORATORIES Canada

www.bureauveritas.com/um

Bureau Veritas Commodities Canada Ltd.

9050 Shaughnessy St Vancouver British Columbia V6P 6E5 Canada
PHONE (604) 253-3158

Client: **Kore Mining Ltd.**
Suite 1601 - 277 Thurlow St.
Vancouver British Columbia V6C 0C1 Canada

Project: GC
Report Date: February 19, 2021

QUALITY CONTROL REPORT VAN20002981.1

	Method	WGHT	FA450	MA250	MA250	MA250	MA250	MA250	MA250	MA250	MA250	MA250	MA250	MA250	MA250	MA250	MA250	MA250	MA250	MA250	MA250
	Analyte	Wgt	Au	Mo	Cu	Pb	Zn	Ag	Ni	Co	Mn	Fe	As	U	Th	Sr	Cd	Sb	Bi	V	Ca
	Unit	kg	ppm	ppm	ppm	ppm	ppm	ppb	ppm	ppm	ppm	%	ppm	ppm	ppm	ppm	ppm	ppm	ppm	ppm	%
	MDL	0.01	0.005	0.05	0.1	0.02	0.2	20	0.1	0.2	1	0.01	0.2	0.1	0.1	1	0.02	0.02	0.04	1	0.01
Pulp Duplicates																					
3783276	Drill Core	4.79	0.008	20.39	95.7	7.41	101.8	109	36.5	20.8	782	4.49	10.4	7.3	2.9	236	0.96	1.71	0.07	317	4.91
REP 3783276	QC		0.008																		
3783278	Drill Core	1.13	<0.005	0.85	79.4	6.67	76.5	75	21.4	24.8	1381	5.29	16.4	0.9	1.7	625	0.09	1.48	0.05	231	5.42
REP 3783278	QC		<0.005																		
3783284	Drill Core	2.47	0.022	35.07	75.0	5.99	87.9	133	24.2	23.6	1365	5.64	36.2	2.3	2.0	252	0.46	2.71	0.06	253	5.00
REP 3783284	QC			35.90	76.4	6.01	87.2	196	25.1	22.2	1348	5.56	33.4	2.3	1.9	252	0.40	2.80	0.07	248	4.95
3783319	Drill Core	3.33	0.729	1.60	82.7	5.03	76.6	299	8.1	21.1	1395	4.97	55.2	0.7	1.4	420	0.23	0.44	<0.04	185	5.13
REP 3783319	QC			1.59	82.0	4.99	74.2	297	7.1	19.9	1415	4.99	52.6	0.7	1.2	384	0.21	0.43	<0.04	188	4.98
3783351	Drill Core	3.12	0.015	1.23	86.8	2.58	91.2	250	10.5	22.0	864	5.05	49.9	0.6	1.6	252	0.25	0.32	<0.04	202	5.34
REP 3783351	QC		0.026																		
3783352	Drill Core	4.37	0.005	1.22	107.8	5.19	83.9	195	11.4	24.0	1054	5.50	23.2	0.8	1.8	358	0.20	0.38	0.06	228	4.69
REP 3783352	QC		0.006																		
3783354	Drill Core	1.46	0.006	0.84	70.9	3.78	110.6	450	19.1	14.0	496	2.91	35.2	1.0	2.4	162	1.38	0.51	0.07	125	3.69
REP 3783354	QC			0.86	68.1	3.59	109.8	593	18.7	14.2	470	2.74	35.6	1.0	2.4	158	1.23	0.48	0.08	116	3.55
3783389	Drill Core	2.52	0.093	1.48	147.2	7.15	85.2	661	21.9	27.4	1136	6.12	125.3	1.0	2.7	343	0.15	1.19	<0.04	251	5.01
REP 3783389	QC			1.45	144.1	6.98	84.9	654	22.3	26.2	1110	6.01	119.1	1.0	2.5	345	0.18	1.10	<0.04	249	4.78
3783424	Drill Core	2.64	0.859	1.07	98.1	6.17	92.4	896	10.6	22.1	1077	5.15	106.6	0.5	1.4	287	0.31	0.58	<0.04	204	5.58
REP 3783424	QC			1.06	99.9	6.48	96.8	919	11.9	24.3	1064	5.14	108.5	0.5	1.3	282	0.36	0.60	<0.04	202	5.64
3783459	Drill Core	4.24	<0.005	1.59	97.9	4.72	87.8	151	8.3	22.2	1312	5.83	14.2	0.8	2.0	308	0.11	1.34	<0.04	213	4.74
REP 3783459	QC			1.35	99.9	4.56	86.6	150	9.1	22.7	1351	5.94	15.0	0.7	2.0	302	0.17	1.29	<0.04	223	4.92
3783492	Drill Core	5.27	<0.005	0.63	36.2	3.57	68.7	49	8.8	20.6	1088	4.68	7.5	0.5	1.6	287	0.07	1.74	<0.04	165	4.72
REP 3783492	QC			0.61	32.9	4.65	66.0	33	8.4	21.6	1066	4.60	7.1	0.5	1.6	275	0.08	1.61	<0.04	162	4.64
3783499	Drill Core	5.69	0.026	0.69	11.2	37.96	61.1	349	4.1	7.8	468	2.52	26.9	1.2	3.3	132	0.21	1.37	0.04	63	2.28
REP 3783499	QC		0.033																		
Core Reject Duplicates																					
3783279	Drill Core	2.58	<0.005	0.95	58.6	5.46	69.3	60	17.3	20.8	1249	5.12	11.2	1.1	1.6	587	0.14	1.69	<0.04	243	5.87
DUP 3783279	QC		<0.005	0.99	58.6	5.43	68.6	57	17.5	20.4	1260	5.17	9.7	1.1	1.6	582	0.15	1.57	<0.04	241	5.90
3783313	Drill Core	3.95	0.012	2.38	94.5	5.83	109.1	117	8.3	17.9	981	5.25	67.1	1.0	2.7	246	0.38	0.67	0.05	165	3.77

This report supersedes all previous preliminary and final reports with this file number dated prior to the date on this certificate. Signature indicates final approval; preliminary reports are unsigned and should be used for reference only.

BUREAU VERITAS MINERAL LABORATORIES Canada

www.bureauveritas.com/um

Bureau Veritas Commodities Canada Ltd.
9050 Shaughnessy St Vancouver British Columbia V6P 6E5 Canada
PHONE (604) 253-3158

Client: **Kore Mining Ltd.**
Suite 1601 - 277 Thurlow St.
Vancouver British Columbia V6C 0C1 Canada

Project: GC
Report Date: February 19, 2021

QUALITY CONTROL REPORT VAN20002981.1

		Method	MA250	MA250	MA250	MA250	MA250	MA250	MA250	MA250	MA250	MA250	MA250	MA250	MA250	MA250	MA250	MA250	MA250	MA250	MA250
		Analyte	P	La	Cr	Mg	Ba	Ti	Al	Na	K	W	Zr	Sn	Be	Sc	S	Y	Ce	Pr	Nd	Sm
		Unit	%	ppm	ppm	%	ppm	%	%	%	%	ppm	ppm	ppm	ppm	ppm	%	ppm	ppm	ppm	ppm	ppm
		MDL	0.001	0.1	1	0.01	1	0.001	0.01	0.001	0.01	0.1	0.2	0.1	1	0.1	0.04	0.1	0.02	0.1	0.1	0.1
Pulp Duplicates																						
3783276	Drill Core		0.077	11.5	36	1.30	73	0.396	6.65	1.085	2.61	1.5	59.9	0.9	<1	18.3	1.83	19.7	23.23	3.3	14.5	3.5
REP 3783276	QC																					
3783278	Drill Core		0.056	8.0	38	2.00	749	0.420	8.32	2.433	0.68	1.3	23.3	0.7	<1	24.4	0.05	14.9	16.97	2.2	10.8	2.3
REP 3783278	QC																					
3783284	Drill Core		0.067	9.7	32	2.08	145	0.451	7.95	1.253	2.26	2.3	37.0	0.7	<1	23.7	1.65	17.6	19.98	3.0	12.5	3.0
REP 3783284	QC		0.073	9.7	34	2.08	166	0.457	7.87	1.230	2.23	2.4	38.9	0.7	<1	23.8	1.63	17.8	19.80	3.0	11.9	3.0
3783319	Drill Core		0.081	8.3	10	1.50	848	0.234	7.25	1.960	1.95	8.3	37.1	0.6	1	19.9	0.37	7.9	17.09	2.6	11.8	2.4
REP 3783319	QC		0.077	7.4	10	1.48	840	0.211	7.04	1.963	1.81	8.1	35.3	0.6	<1	16.9	0.38	7.4	15.77	2.3	10.1	2.6
3783351	Drill Core		0.060	8.8	14	1.75	509	0.247	7.60	0.988	2.20	5.1	32.0	0.6	<1	21.0	0.27	8.5	18.12	2.5	11.4	2.6
REP 3783351	QC																					
3783352	Drill Core		0.064	8.5	14	1.66	406	0.220	7.71	1.881	0.82	1.9	29.8	0.4	<1	23.3	0.38	9.6	19.00	2.6	11.4	2.8
REP 3783352	QC																					
3783354	Drill Core		0.032	9.0	20	1.13	185	0.109	3.93	1.401	0.53	1.4	35.4	0.4	<1	9.1	0.23	8.1	18.54	2.6	10.9	2.3
REP 3783354	QC		0.032	8.6	21	1.07	182	0.105	3.77	1.331	0.51	1.5	34.0	0.5	<1	8.0	0.21	7.9	18.10	2.6	10.5	2.4
3783389	Drill Core		0.101	14.5	43	1.96	840	0.286	7.16	1.029	1.94	9.9	42.1	0.7	<1	24.4	0.54	10.0	29.89	3.9	17.5	3.6
REP 3783389	QC		0.097	14.0	43	1.94	811	0.278	6.97	0.949	1.92	10.0	41.0	0.8	<1	24.0	0.53	9.7	28.47	3.7	16.7	3.9
3783424	Drill Core		0.048	8.0	12	1.75	397	0.177	7.38	1.034	2.25	7.2	25.8	0.4	<1	21.0	0.61	7.6	17.41	2.3	11.1	2.7
REP 3783424	QC		0.050	8.3	12	1.75	422	0.171	7.44	1.033	2.26	7.6	24.7	0.4	1	22.1	0.60	7.7	18.05	2.4	11.7	2.8
3783459	Drill Core		0.104	11.5	11	1.66	179	0.445	7.48	2.600	0.78	4.0	33.2	0.6	<1	24.0	0.24	10.8	26.44	3.6	18.1	3.8
REP 3783459	QC		0.103	11.1	10	1.69	181	0.418	7.64	2.638	0.78	3.6	27.6	0.8	<1	23.4	0.25	10.4	26.12	3.7	16.3	3.9
3783492	Drill Core		0.063	7.5	13	1.86	236	0.412	8.00	2.541	0.71	2.0	30.7	0.6	<1	19.0	0.11	10.8	17.00	2.2	9.3	2.2
REP 3783492	QC		0.062	7.6	13	1.82	226	0.404	7.90	2.487	0.70	1.8	28.4	0.7	<1	19.0	0.11	9.9	16.46	2.1	9.0	2.1
3783499	Drill Core		0.079	11.4	6	0.64	474	0.134	5.65	0.882	2.07	6.3	64.2	0.7	<1	8.5	0.79	9.3	24.74	3.2	13.0	3.1
REP 3783499	QC																					
Core Reject Duplicates																						
3783279	Drill Core		0.054	7.7	28	2.07	637	0.432	8.58	2.310	0.60	0.9	26.4	0.5	<1	22.9	<0.04	14.9	15.94	2.3	10.1	2.9
DUP 3783279	QC		0.055	8.0	28	2.11	648	0.433	8.64	2.305	0.59	1.1	20.9	0.5	<1	22.9	<0.04	15.5	16.75	2.4	10.9	2.5
3783313	Drill Core		0.114	14.7	9	1.22	621	0.342	6.67	0.580	1.51	2.6	46.9	0.8	<1	17.7	0.40	10.7	30.52	4.6	17.9	4.4

This report supersedes all previous preliminary and final reports with this file number dated prior to the date on this certificate. Signature indicates final approval; preliminary reports are unsigned and should be used for reference only.

BUREAU VERITAS MINERAL LABORATORIES Canada

www.bureauveritas.com/um

Bureau Veritas Commodities Canada Ltd.
9050 Shaughnessy St Vancouver British Columbia V6P 6E5 Canada
PHONE (604) 253-3158

Client: **Kore Mining Ltd.**
Suite 1601 - 277 Thurlow St.
Vancouver British Columbia V6C 0C1 Canada

Project: GC
Report Date: February 19, 2021

QUALITY CONTROL REPORT VAN20002981.1

	Method	MA250	MA250	MA250	MA250	MA250	MA250	MA250	MA250	MA250	MA250	MA250	MA250	MA250	MA250	MA250	MA250	MA250	MA250	MA250	MA250
	Analyte	Eu	Gd	Tb	Dy	Ho	Er	Tm	Yb	Lu	Hf	Li	Rb	Ta	Nb	Cs	Ga	In	Re	Se	Te
	Unit	ppm	ppm	ppm	ppm	ppm	ppm	ppm	ppm	ppm	ppm	ppm	ppm	ppm	ppm	ppm	ppm	ppm	ppm	ppm	ppm
	MDL	0.1	0.1	0.1	0.1	0.1	0.1	0.1	0.1	0.1	0.02	0.1	0.1	0.1	0.04	0.1	0.02	0.01	0.002	0.3	0.05
Pulp Duplicates																					
3783276	Drill Core	1.0	3.2	0.5	3.4	0.8	2.3	0.3	2.2	0.3	1.58	8.3	73.9	0.2	3.70	2.5	14.64	0.06	0.068	1.8	0.28
REP 3783276	QC																				
3783278	Drill Core	0.7	2.9	0.4	2.8	0.6	1.7	0.2	1.5	0.2	0.72	11.4	11.2	0.1	2.27	0.4	17.76	0.05	0.003	<0.3	0.48
REP 3783278	QC																				
3783284	Drill Core	1.0	3.4	0.5	3.5	0.7	1.9	0.3	1.6	0.2	1.12	16.0	53.4	0.2	2.57	2.4	15.42	0.05	0.020	1.7	0.30
REP 3783284	QC	1.1	3.0	0.5	3.1	0.7	1.9	0.3	1.8	0.3	1.17	16.3	53.7	0.2	2.79	2.6	15.83	0.06	0.017	2.3	0.30
3783319	Drill Core	0.9	2.6	0.3	1.6	0.4	0.9	0.1	1.2	0.2	0.98	9.2	43.4	<0.1	1.18	1.0	14.62	0.06	<0.002	0.6	0.43
REP 3783319	QC	0.8	2.9	0.3	1.6	0.3	1.0	0.2	0.9	0.2	0.98	8.4	37.7	<0.1	1.10	1.0	14.09	0.05	<0.002	0.3	0.40
3783351	Drill Core	0.7	2.2	0.3	2.0	0.3	1.1	0.1	1.0	0.2	0.74	11.2	63.0	<0.1	1.15	1.1	14.67	0.04	0.003	0.3	0.72
REP 3783351	QC																				
3783352	Drill Core	0.8	3.0	0.4	2.2	0.4	1.1	0.2	1.1	0.2	0.89	42.7	20.1	<0.1	1.22	0.7	15.64	0.07	<0.002	0.7	0.52
REP 3783352	QC																				
3783354	Drill Core	0.6	2.2	0.3	1.9	0.3	1.1	0.2	1.0	0.1	0.88	11.5	16.4	<0.1	1.59	0.4	7.80	0.04	0.012	0.5	0.61
REP 3783354	QC	0.5	1.8	0.3	1.6	0.3	0.9	0.1	1.0	0.1	0.87	11.9	16.1	<0.1	1.51	0.4	7.26	0.04	0.012	<0.3	0.54
3783389	Drill Core	1.0	3.2	0.3	1.7	0.4	1.0	0.2	1.2	0.2	1.24	9.9	63.2	<0.1	1.42	1.8	15.93	0.07	0.003	0.6	0.66
REP 3783389	QC	1.0	3.0	0.4	1.9	0.4	1.2	0.2	1.1	0.2	1.28	10.0	62.2	<0.1	1.50	1.8	14.83	0.06	<0.002	0.6	0.65
3783424	Drill Core	0.8	2.7	0.3	2.1	0.3	1.0	0.1	1.0	0.1	0.72	5.5	72.6	<0.1	0.91	1.8	13.30	0.06	<0.002	0.4	0.33
REP 3783424	QC	0.9	2.7	0.3	1.8	0.4	0.9	0.1	1.0	0.2	0.76	6.2	75.0	<0.1	0.85	1.9	13.29	0.04	<0.002	<0.3	0.21
3783459	Drill Core	1.1	3.3	0.5	2.3	0.5	1.2	0.2	1.7	0.2	1.08	12.4	28.0	0.2	2.40	1.1	16.07	0.07	<0.002	<0.3	0.27
REP 3783459	QC	1.1	3.2	0.4	2.4	0.5	1.2	0.2	1.1	0.2	1.00	12.2	25.8	0.1	2.36	1.1	15.97	0.07	<0.002	<0.3	0.21
3783492	Drill Core	0.7	2.3	0.3	1.6	0.4	1.2	0.2	1.3	0.1	0.89	124.0	24.1	0.1	1.93	2.1	16.07	0.06	0.002	0.6	0.78
REP 3783492	QC	0.9	2.4	0.2	1.7	0.4	1.1	0.2	1.0	0.2	0.93	114.2	24.1	0.1	1.90	2.0	15.51	0.05	<0.002	0.5	0.57
3783499	Drill Core	0.7	2.7	0.2	1.9	0.3	1.0	0.2	1.2	0.2	1.80	3.7	59.4	0.1	1.56	1.8	10.86	0.04	0.003	0.5	0.26
REP 3783499	QC																				
Core Reject Duplicates																					
3783279	Drill Core	1.0	3.0	0.4	2.9	0.6	1.9	0.3	1.8	0.2	0.81	12.3	9.8	0.2	2.36	0.4	17.30	0.06	<0.002	<0.3	0.22
DUP 3783279	QC	0.8	2.9	0.5	2.9	0.6	1.7	0.3	1.7	0.3	0.79	11.4	9.7	0.1	2.27	0.4	16.65	0.03	<0.002	<0.3	0.39
3783313	Drill Core	1.2	3.9	0.4	2.2	0.4	1.1	0.2	1.2	0.2	1.42	35.8	30.3	0.2	2.57	1.0	14.64	0.10	0.008	0.8	0.34

This report supersedes all previous preliminary and final reports with this file number dated prior to the date on this certificate. Signature indicates final approval; preliminary reports are unsigned and should be used for reference only.

BUREAU VERITAS MINERAL LABORATORIES Canada

www.bureauveritas.com/um

Bureau Veritas Commodities Canada Ltd.
9050 Shaughnessy St Vancouver British Columbia V6P 6E5 Canada
PHONE (604) 253-3158

Client: **Kore Mining Ltd.**
Suite 1601 - 277 Thurlow St.
Vancouver British Columbia V6C 0C1 Canada

Project: GC
Report Date: February 19, 2021

QUALITY CONTROL REPORT VAN20002981.1

		Method	MA250
		Analyte	Tl
		Unit	ppm
		MDL	0.05
Pulp Duplicates			
3783276	Drill Core		0.79
REP 3783276	QC		
3783278	Drill Core		0.18
REP 3783278	QC		
3783284	Drill Core		0.81
REP 3783284	QC		0.78
3783319	Drill Core		0.60
REP 3783319	QC		0.59
3783351	Drill Core		0.70
REP 3783351	QC		
3783352	Drill Core		0.32
REP 3783352	QC		
3783354	Drill Core		0.20
REP 3783354	QC		0.19
3783389	Drill Core		0.67
REP 3783389	QC		0.65
3783424	Drill Core		0.75
REP 3783424	QC		0.79
3783459	Drill Core		0.26
REP 3783459	QC		0.25
3783492	Drill Core		0.27
REP 3783492	QC		0.27
3783499	Drill Core		0.48
REP 3783499	QC		
Core Reject Duplicates			
3783279	Drill Core		0.15
DUP 3783279	QC		0.15
3783313	Drill Core		0.38

This report supersedes all previous preliminary and final reports with this file number dated prior to the date on this certificate. Signature indicates final approval; preliminary reports are unsigned and should be used for reference only.

BUREAU VERITAS MINERAL LABORATORIES Canada

www.bureauveritas.com/um

Bureau Veritas Commodities Canada Ltd.
9050 Shaughnessy St Vancouver British Columbia V6P 6E5 Canada
PHONE (604) 253-3158

Client: **Kore Mining Ltd.**
Suite 1601 - 277 Thurlow St.
Vancouver British Columbia V6C 0C1 Canada

Project: GC
Report Date: February 19, 2021

QUALITY CONTROL REPORT VAN20002981.1

		WGHT	FA450	MA250	MA250	MA250	MA250	MA250	MA250	MA250	MA250	MA250	MA250	MA250	MA250	MA250	MA250	MA250	MA250	MA250	MA250
		Wgt	Au	Mo	Cu	Pb	Zn	Ag	Ni	Co	Mn	Fe	As	U	Th	Sr	Cd	Sb	Bi	V	Ca
		kg	ppm	ppm	ppm	ppm	ppm	ppb	ppm	ppm	ppm	%	ppm	ppm	ppm	ppm	ppm	ppm	ppm	ppm	%
		0.01	0.005	0.05	0.1	0.02	0.2	20	0.1	0.2	1	0.01	0.2	0.1	0.1	1	0.02	0.02	0.04	1	0.01
DUP 3783313	QC		0.012	2.49	100.0	5.62	114.5	120	8.2	20.5	1033	5.56	70.6	1.2	3.1	265	0.31	0.68	0.04	167	4.02
3783347	Drill Core	2.71	0.053	1.67	88.1	5.28	78.1	231	10.2	23.4	1149	5.32	34.5	0.7	1.6	335	0.13	0.44	0.05	186	4.56
DUP 3783347	QC		0.029	1.90	87.1	6.82	84.1	321	10.8	23.3	1173	5.52	37.0	0.7	1.7	334	0.13	0.48	0.06	197	4.51
3783381	Drill Core	1.53	1.367	2.74	31.3	7.40	90.2	584	7.1	14.1	974	4.56	145.2	2.0	4.0	194	0.27	0.65	<0.04	124	3.87
DUP 3783381	QC		1.092	2.72	32.1	8.87	88.2	522	7.6	14.3	960	4.50	138.1	1.9	3.8	203	0.24	0.68	<0.04	125	3.94
3783415	Drill Core	3.70	0.141	5.36	61.6	11.89	106.5	537	9.7	10.0	875	4.20	162.3	1.4	3.6	390	0.60	1.91	<0.04	97	3.42
DUP 3783415	QC		0.122	5.33	58.1	11.31	107.4	528	10.7	10.5	864	4.13	160.5	1.3	3.5	379	0.52	1.87	<0.04	97	3.39
3783449	Drill Core	1.86	0.024	4.23	73.8	11.09	72.3	299	15.0	17.9	766	4.93	49.7	2.4	3.5	344	0.17	1.89	0.10	143	4.03
DUP 3783449	QC		0.024	4.45	73.0	10.75	73.0	336	14.7	18.4	782	5.01	46.5	2.4	3.4	356	0.08	1.71	0.10	144	4.05
3783483	Drill Core	4.78	0.014	0.96	58.5	5.85	77.2	313	8.4	17.1	1349	4.71	72.6	0.7	2.6	297	0.08	0.97	0.06	157	4.24
DUP 3783483	QC		0.014	1.01	59.1	5.67	77.2	310	8.9	18.3	1381	4.74	74.1	0.7	2.6	295	0.12	0.99	0.05	158	4.28
Reference Materials																					
STD OREAS25A-4A	Standard			2.58	32.2	24.80	40.9	<20	46.8	8.2	494	6.56	10.2	2.8	15.9	48	<0.02	0.61	0.35	162	0.30
STD OREAS25A-4A	Standard			2.57	32.6	25.73	42.5	<20	46.8	8.0	504	6.67	9.6	2.9	15.9	47	<0.02	0.79	0.35	165	0.31
STD OREAS25A-4A	Standard			2.52	32.6	25.40	41.9	<20	50.0	8.1	479	6.44	10.0	2.9	15.3	47	<0.02	0.64	0.37	155	0.27
STD OREAS25A-4A	Standard			2.80	35.5	26.78	45.9	<20	50.5	8.5	507	6.70	10.1	3.1	17.1	51	<0.02	0.72	0.40	167	0.29
STD OREAS25A-4A	Standard			2.25	32.8	24.32	46.5	<20	44.3	7.5	469	6.29	11.2	2.8	14.9	45	<0.02	0.61	0.35	153	0.27
STD OREAS25A-4A	Standard			2.39	33.2	24.84	46.6	<20	44.8	7.8	476	6.33	10.2	2.8	15.9	46	<0.02	0.84	0.32	154	0.29
STD OREAS25A-4A	Standard			2.38	33.0	25.59	46.6	<20	44.3	7.6	499	6.62	9.6	2.7	16.2	49	<0.02	0.61	0.35	159	0.31
STD OREAS25A-4A	Standard			2.48	34.6	25.87	47.9	<20	47.1	8.1	507	6.56	10.8	3.0	17.3	51	<0.02	0.64	0.37	158	0.31
STD OREAS25A-4A	Standard			2.44	30.3	25.47	39.1	<20	44.6	7.8	485	6.37	9.6	2.8	15.7	46	<0.02	0.62	0.35	156	0.29
STD OREAS45H	Standard			1.56	797.5	12.94	38.8	111	453.5	94.0	413	21.09	18.2	1.7	7.6	30	<0.02	0.70	0.19	290	0.14
STD OREAS45H	Standard			1.68	807.2	12.82	38.4	110	457.6	99.7	421	20.90	18.0	1.7	7.6	30	<0.02	0.70	0.17	288	0.15
STD OREAS45H	Standard			1.67	785.7	12.97	39.7	124	460.8	97.8	416	20.36	18.1	1.8	7.6	29	<0.02	0.61	0.18	288	0.14
STD OREAS45H	Standard			1.63	803.0	12.77	36.5	135	456.1	97.0	419	20.84	17.7	1.8	7.8	30	<0.02	0.65	0.17	286	0.15
STD OREAS45H	Standard			1.51	776.4	12.90	42.7	82	442.8	93.0	405	19.50	17.1	1.8	7.8	29	<0.02	0.68	0.15	278	0.14
STD OREAS45H	Standard			1.59	758.5	13.04	43.8	95	442.1	87.8	395	19.57	16.5	1.8	8.0	29	<0.02	0.59	0.17	272	0.14
STD OREAS45H	Standard			1.41	784.2	12.91	38.9	105	456.5	94.1	415	19.94	17.9	1.8	8.1	29	<0.02	0.62	0.18	285	0.14
STD OREAS45H	Standard			1.63	804.1	13.16	41.4	132	464.8	93.9	427	19.99	17.6	1.8	8.1	30	<0.02	0.65	0.18	293	0.15

This report supersedes all previous preliminary and final reports with this file number dated prior to the date on this certificate. Signature indicates final approval; preliminary reports are unsigned and should be used for reference only.

BUREAU VERITAS MINERAL LABORATORIES Canada

www.bureauveritas.com/um

Bureau Veritas Commodities Canada Ltd.
9050 Shaughnessy St Vancouver British Columbia V6P 6E5 Canada
PHONE (604) 253-3158

Client: **Kore Mining Ltd.**
Suite 1601 - 277 Thurlow St.
Vancouver British Columbia V6C 0C1 Canada

Project: GC
Report Date: February 19, 2021

QUALITY CONTROL REPORT VAN20002981.1

		MA250 P % 0.001	MA250 La ppm 0.1	MA250 Cr ppm 1	MA250 Mg % 0.01	MA250 Ba ppm 1	MA250 Ti % 0.001	MA250 Al % 0.01	MA250 Na % 0.001	MA250 K % 0.01	MA250 W ppm 0.1	MA250 Zr ppm 0.2	MA250 Sn ppm 0.1	MA250 Be ppm 1	MA250 Sc ppm 0.1	MA250 S % 0.04	MA250 Y ppm 0.1	MA250 Ce ppm 0.02	MA250 Pr ppm 0.1	MA250 Nd ppm 0.1	MA250 Sm ppm 0.1
DUP 3783313	QC	0.119	19.0	9	1.27	669	0.364	7.27	0.610	1.60	2.4	54.1	0.9	1	19.1	0.41	11.9	37.06	5.3	21.2	4.8
3783347	Drill Core	0.066	8.1	11	1.53	581	0.252	8.16	1.832	1.53	3.2	40.1	0.6	<1	19.4	0.50	7.6	17.06	2.4	10.1	2.7
DUP 3783347	QC	0.068	7.9	12	1.58	873	0.267	8.26	1.861	1.59	3.3	38.5	0.5	<1	19.8	0.57	7.8	17.67	2.4	11.4	2.9
3783381	Drill Core	0.147	19.5	9	1.27	78	0.155	7.63	1.716	2.69	3.4	85.6	1.0	2	13.2	2.01	12.1	41.36	5.5	23.3	5.1
DUP 3783381	QC	0.145	18.5	9	1.27	85	0.150	7.46	1.704	2.67	3.6	87.3	0.8	1	13.3	1.94	12.3	40.38	5.3	24.3	5.3
3783415	Drill Core	0.069	19.5	9	1.01	443	0.198	7.13	1.788	1.45	9.8	53.3	0.9	<1	13.8	1.17	11.8	41.54	5.7	24.0	5.2
DUP 3783415	QC	0.069	19.6	8	0.98	370	0.186	7.07	1.782	1.44	9.2	51.9	1.1	<1	13.4	1.17	10.9	40.55	5.6	24.0	5.3
3783449	Drill Core	0.115	18.7	20	1.50	178	0.156	6.92	0.256	2.59	8.3	71.9	0.8	<1	16.8	1.75	12.9	39.33	5.2	23.1	5.3
DUP 3783449	QC	0.118	18.4	20	1.55	116	0.161	6.99	0.254	2.62	8.4	73.2	0.9	1	15.9	1.75	12.5	39.83	5.1	21.8	5.0
3783483	Drill Core	0.089	13.4	11	1.69	745	0.182	7.18	1.737	2.42	4.6	51.5	0.9	1	16.8	0.68	10.5	26.10	3.6	15.8	3.7
DUP 3783483	QC	0.095	13.1	11	1.73	747	0.182	7.37	1.780	2.45	4.8	50.8	0.8	1	17.4	0.68	10.4	26.10	3.6	16.1	3.8
Reference Materials																					
STD OREAS25A-4A	Standard	0.050	22.6	117	0.38	150	0.890	9.11	0.138	0.50	1.8	150.3	4.1	<1	12.4	0.06	10.0	47.18	4.9	18.3	3.6
STD OREAS25A-4A	Standard	0.049	22.3	118	0.36	146	0.923	9.42	0.136	0.49	2.0	152.2	4.3	1	12.5	0.06	9.8	46.33	5.0	18.3	3.3
STD OREAS25A-4A	Standard	0.052	20.2	121	0.37	145	0.845	8.78	0.135	0.48	1.9	145.1	4.2	<1	12.0	<0.04	9.0	43.35	4.9	15.8	3.1
STD OREAS25A-4A	Standard	0.050	23.4	132	0.37	156	0.911	9.12	0.140	0.49	1.8	153.3	4.2	<1	12.2	0.06	10.2	47.98	5.5	18.5	3.8
STD OREAS25A-4A	Standard	0.049	20.0	111	0.29	147	0.910	8.77	0.108	0.47	1.8	145.3	4.1	1	12.3	<0.04	9.5	43.50	4.7	18.2	3.3
STD OREAS25A-4A	Standard	0.046	22.0	117	0.30	143	0.867	8.99	0.107	0.48	1.7	142.9	4.2	<1	12.2	<0.04	9.7	47.99	5.0	18.0	3.8
STD OREAS25A-4A	Standard	0.050	23.3	111	0.31	145	0.943	9.47	0.114	0.49	1.8	145.6	4.1	1	12.3	0.04	10.5	48.59	5.4	20.7	3.8
STD OREAS25A-4A	Standard	0.051	24.7	113	0.33	157	0.938	9.38	0.124	0.52	2.0	157.1	4.3	<1	12.9	<0.04	10.4	53.20	6.0	20.0	4.6
STD OREAS25A-4A	Standard	0.048	22.0	103	0.30	136	0.883	9.04	0.114	0.43	1.7	138.5	4.1	1	13.1	0.05	9.8	46.46	5.1	18.2	3.4
STD OREAS45H	Standard	0.023	14.1	658	0.29	367	0.869	8.67	0.096	0.23	0.9	129.3	2.1	1	58.8	0.04	9.9	26.19	2.9	11.4	2.5
STD OREAS45H	Standard	0.022	13.6	688	0.27	348	0.874	8.51	0.095	0.21	0.7	124.0	2.1	<1	57.7	<0.04	9.6	24.88	2.9	11.6	2.2
STD OREAS45H	Standard	0.023	13.7	673	0.28	347	0.873	8.39	0.093	0.20	0.8	123.0	2.0	2	54.2	<0.04	9.2	25.29	3.0	10.7	2.6
STD OREAS45H	Standard	0.023	14.2	705	0.28	357	0.870	8.52	0.097	0.20	0.8	121.4	2.0	<1	55.7	0.04	9.7	25.68	3.1	11.4	2.4
STD OREAS45H	Standard	0.022	13.1	641	0.24	341	0.863	8.11	0.080	0.22	1.0	126.8	1.9	1	55.8	<0.04	10.1	24.82	3.0	11.3	2.8
STD OREAS45H	Standard	0.022	13.5	633	0.23	334	0.873	8.06	0.084	0.20	0.9	121.2	1.9	<1	56.5	<0.04	10.1	24.59	3.3	13.0	2.5
STD OREAS45H	Standard	0.023	13.8	639	0.24	348	0.910	8.35	0.085	0.22	0.9	124.3	2.0	1	58.6	<0.04	10.1	25.44	3.2	11.5	2.8
STD OREAS45H	Standard	0.023	14.0	684	0.24	374	0.896	8.18	0.086	0.21	0.8	127.1	2.2	1	59.0	<0.04	9.9	26.66	3.1	11.5	2.6

This report supersedes all previous preliminary and final reports with this file number dated prior to the date on this certificate. Signature indicates final approval; preliminary reports are unsigned and should be used for reference only.

BUREAU VERITAS MINERAL LABORATORIES Canada

www.bureauveritas.com/um

Bureau Veritas Commodities Canada Ltd.
9050 Shaughnessy St Vancouver British Columbia V6P 6E5 Canada
PHONE (604) 253-3158

Client: **Kore Mining Ltd.**
Suite 1601 - 277 Thurlow St.
Vancouver British Columbia V6C 0C1 Canada

Project: GC
Report Date: February 19, 2021

QUALITY CONTROL REPORT VAN20002981.1

		MA250 Eu ppm 0.1	MA250 Gd ppm 0.1	MA250 Tb ppm 0.1	MA250 Dy ppm 0.1	MA250 Ho ppm 0.1	MA250 Er ppm 0.1	MA250 Tm ppm 0.1	MA250 Yb ppm 0.1	MA250 Lu ppm 0.1	MA250 Hf ppm 0.02	MA250 Li ppm 0.1	MA250 Rb ppm 0.1	MA250 Ta ppm 0.1	MA250 Nb ppm 0.04	MA250 Cs ppm 0.1	MA250 Ga ppm 0.02	MA250 In ppm 0.01	MA250 Re ppm 0.002	MA250 Se ppm 0.3	MA250 Te ppm 0.05
DUP 3783313	QC	1.3	4.8	0.4	2.8	0.6	1.2	0.3	1.6	0.2	1.38	36.2	36.5	0.2	2.77	1.2	15.25	0.05	<0.002	1.0	0.30
3783347	Drill Core	0.7	2.5	0.3	1.6	0.3	0.8	0.2	1.0	0.2	1.13	22.8	38.1	<0.1	1.28	1.0	14.05	0.07	<0.002	0.7	0.29
DUP 3783347	QC	0.8	2.8	0.3	1.9	0.3	0.9	0.2	1.1	0.2	1.03	21.7	38.2	<0.1	1.34	1.0	15.00	0.05	<0.002	0.7	0.44
3783381	Drill Core	1.4	4.2	0.4	2.5	0.4	1.2	0.2	1.6	0.3	2.19	4.2	72.4	<0.1	1.54	2.1	14.63	0.06	0.003	1.0	0.26
DUP 3783381	QC	1.3	4.0	0.4	2.2	0.5	1.2	0.2	1.3	0.2	2.32	4.4	72.0	<0.1	1.52	2.0	14.37	0.06	0.002	0.9	0.24
3783415	Drill Core	1.3	4.4	0.5	2.6	0.5	1.1	0.2	1.5	0.2	1.54	13.6	44.5	0.2	2.48	4.8	14.25	0.05	0.003	0.5	0.15
DUP 3783415	QC	1.1	3.5	0.4	2.4	0.4	1.4	0.2	1.4	0.2	1.70	13.1	42.2	0.1	2.37	4.6	13.84	0.09	0.008	0.5	0.14
3783449	Drill Core	1.1	4.0	0.5	2.7	0.5	1.3	0.2	1.6	0.3	2.15	20.6	82.0	<0.1	1.41	6.0	14.57	0.06	0.015	0.3	0.06
DUP 3783449	QC	1.4	4.2	0.5	2.5	0.4	1.3	0.2	1.5	0.3	2.03	20.2	82.2	0.1	1.40	5.8	13.55	0.08	0.009	0.3	0.20
3783483	Drill Core	0.9	2.8	0.3	2.5	0.4	1.2	0.2	1.2	0.2	1.34	4.6	60.4	<0.1	1.35	1.8	14.73	0.06	0.005	<0.3	0.52
DUP 3783483	QC	0.9	2.6	0.3	2.4	0.4	1.1	0.2	1.4	0.2	1.52	4.2	60.0	<0.1	1.33	1.9	14.34	0.05	<0.002	0.6	0.46
Reference Materials																					
STD OREAS25A-4A	Standard	0.7	2.3	0.3	2.3	0.4	1.0	0.2	1.1	0.2	3.93	38.3	59.1	1.4	18.55	5.9	25.20	0.09	<0.002	2.3	<0.05
STD OREAS25A-4A	Standard	0.7	2.2	0.3	2.3	0.4	1.1	0.2	1.3	0.2	4.31	40.5	58.3	1.5	19.27	5.9	25.58	0.10	<0.002	2.3	<0.05
STD OREAS25A-4A	Standard	0.6	2.1	0.3	2.0	0.4	1.1	0.2	1.1	0.2	4.08	40.7	56.7	1.3	17.97	5.3	24.92	0.10	<0.002	2.8	<0.05
STD OREAS25A-4A	Standard	0.7	2.2	0.4	2.2	0.4	1.1	0.2	1.3	0.2	4.47	41.6	60.6	1.5	20.22	5.8	25.07	0.08	<0.002	2.7	<0.05
STD OREAS25A-4A	Standard	0.6	2.3	0.3	2.2	0.4	1.2	0.2	1.3	0.2	4.02	38.5	56.5	1.4	18.47	5.6	24.13	0.10	<0.002	1.8	<0.05
STD OREAS25A-4A	Standard	0.7	2.8	0.4	2.2	0.4	1.3	0.2	1.2	0.2	3.87	38.7	57.9	1.3	18.78	5.9	25.10	0.06	<0.002	2.3	0.06
STD OREAS25A-4A	Standard	0.8	3.0	0.4	2.4	0.4	1.2	0.2	1.2	0.2	4.17	39.9	59.3	1.4	18.55	6.3	25.01	0.11	<0.002	2.0	0.05
STD OREAS25A-4A	Standard	0.7	2.9	0.4	2.6	0.4	1.3	0.2	1.2	0.2	4.38	37.9	65.5	1.5	20.28	6.8	26.63	0.08	<0.002	2.3	<0.05
STD OREAS25A-4A	Standard	0.7	2.8	0.3	2.0	0.4	1.1	0.2	1.1	0.2	4.00	36.0	57.7	1.3	17.58	5.9	24.45	0.12	<0.002	2.5	<0.05
STD OREAS45H	Standard	0.6	2.4	0.3	2.1	0.4	1.2	0.2	1.3	0.2	3.49	14.0	23.5	1.0	14.17	2.5	21.26	0.12	<0.002	2.5	0.10
STD OREAS45H	Standard	0.5	2.0	0.3	2.2	0.4	1.4	0.2	1.4	0.2	3.30	14.5	23.5	0.9	13.54	2.3	21.74	0.09	<0.002	2.1	0.06
STD OREAS45H	Standard	0.7	2.6	0.3	2.3	0.4	1.2	0.2	1.2	0.2	3.17	13.8	22.3	1.0	14.11	2.3	20.76	0.11	<0.002	1.9	0.07
STD OREAS45H	Standard	0.8	2.7	0.3	2.2	0.4	1.3	0.2	1.5	0.2	3.00	13.9	22.8	0.9	13.77	2.5	20.91	0.11	<0.002	2.3	0.12
STD OREAS45H	Standard	0.8	2.5	0.3	2.5	0.5	1.6	0.2	1.4	0.2	3.32	13.5	23.0	1.0	14.19	2.4	22.10	0.11	<0.002	1.7	0.12
STD OREAS45H	Standard	0.7	1.8	0.4	2.1	0.4	1.4	0.2	1.4	0.2	3.49	12.6	22.8	0.9	13.74	2.3	21.39	0.11	<0.002	1.4	0.13
STD OREAS45H	Standard	0.6	2.3	0.4	2.5	0.4	1.3	0.2	1.4	0.2	3.50	15.3	22.3	0.9	13.58	2.3	21.59	0.12	<0.002	2.1	0.06
STD OREAS45H	Standard	0.7	2.5	0.4	2.6	0.5	1.3	0.2	1.4	0.2	3.48	13.4	23.8	1.0	13.80	2.5	23.26	0.13	0.002	1.6	0.06

This report supersedes all previous preliminary and final reports with this file number dated prior to the date on this certificate. Signature indicates final approval; preliminary reports are unsigned and should be used for reference only.

BUREAU VERITAS MINERAL LABORATORIES Canada

www.bureauveritas.com/um

Bureau Veritas Commodities Canada Ltd.
9050 Shaughnessy St Vancouver British Columbia V6P 6E5 Canada
PHONE (604) 253-3158

Client: **Kore Mining Ltd.**
Suite 1601 - 277 Thurlow St.
Vancouver British Columbia V6C 0C1 Canada

Project: GC
Report Date: February 19, 2021

QUALITY CONTROL REPORT VAN20002981.1

		MA250 Tl ppm 0.05
DUP 3783313	QC	0.40
3783347	Drill Core	0.51
DUP 3783347	QC	0.52
3783381	Drill Core	0.75
DUP 3783381	QC	0.75
3783415	Drill Core	0.46
DUP 3783415	QC	0.48
3783449	Drill Core	0.69
DUP 3783449	QC	0.70
3783483	Drill Core	0.59
DUP 3783483	QC	0.59
Reference Materials		
STD OREAS25A-4A	Standard	0.34
STD OREAS25A-4A	Standard	0.36
STD OREAS25A-4A	Standard	0.34
STD OREAS25A-4A	Standard	0.37
STD OREAS25A-4A	Standard	0.34
STD OREAS25A-4A	Standard	0.33
STD OREAS25A-4A	Standard	0.34
STD OREAS25A-4A	Standard	0.37
STD OREAS25A-4A	Standard	0.35
STD OREAS45H	Standard	0.15
STD OREAS45H	Standard	0.15
STD OREAS45H	Standard	0.15
STD OREAS45H	Standard	0.16
STD OREAS45H	Standard	0.15
STD OREAS45H	Standard	0.15
STD OREAS45H	Standard	0.15
STD OREAS45H	Standard	0.15

This report supersedes all previous preliminary and final reports with this file number dated prior to the date on this certificate. Signature indicates final approval; preliminary reports are unsigned and should be used for reference only.

BUREAU VERITAS MINERAL LABORATORIES Canada

www.bureauveritas.com/um

Bureau Veritas Commodities Canada Ltd.
9050 Shaughnessy St Vancouver British Columbia V6P 6E5 Canada
PHONE (604) 253-3158

Client: **Kore Mining Ltd.**
Suite 1601 - 277 Thurlow St.
Vancouver British Columbia V6C 0C1 Canada

Project: GC
Report Date: February 19, 2021

QUALITY CONTROL REPORT VAN20002981.1

		WGHT	FA450	MA250	MA250	MA250	MA250	MA250	MA250	MA250	MA250	MA250	MA250	MA250	MA250	MA250	MA250	MA250	MA250	MA250	MA250
		Wgt	Au	Mo	Cu	Pb	Zn	Ag	Ni	Co	Mn	Fe	As	U	Th	Sr	Cd	Sb	Bi	V	Ca
		kg	ppm	ppm	ppm	ppm	ppm	ppb	ppm	ppm	ppm	%	ppm	ppm	ppm	ppm	ppm	ppm	ppm	ppm	%
		0.01	0.005	0.05	0.1	0.02	0.2	20	0.1	0.2	1	0.01	0.2	0.1	0.1	1	0.02	0.02	0.04	1	0.01
STD OREAS45H	Standard			1.59	798.2	13.95	43.8	137	465.3	98.4	403	19.84	17.2	2.0	8.9	30	<0.02	0.65	0.18	280	0.14
STD OXB130	Standard		0.122																		
STD OXB130	Standard		0.122																		
STD OXB130	Standard		0.120																		
STD OXB130	Standard		0.123																		
STD OXB130	Standard		0.119																		
STD OXB130	Standard		0.127																		
STD OXG141	Standard		0.940																		
STD OXG141	Standard		0.930																		
STD OXG141	Standard		0.942																		
STD OXG141	Standard		0.938																		
STD OXG141	Standard		0.933																		
STD OXG141	Standard		0.979																		
STD OXN155	Standard		7.823																		
STD OXN155	Standard		7.621																		
STD OXN155	Standard		7.611																		
STD OXN155	Standard		7.871																		
STD OXN155	Standard		7.634																		
STD OXN155	Standard		7.768																		
STD OREAS25A-4A Expected				2.41	33.9	25.2	44.4		45.8	7.7	480	6.6	9.94	2.94	15.8	48.5		0.65	0.37	157	0.301
STD OREAS45H Expected				1.55	767	12.2	39.7	147	451	92	405	20.4	16.9	1.68	7.6	28		0.63	0.17	275	0.135
STD OXG141 Expected			0.93																		
STD OXN155 Expected			7.762																		
STD OXB130 Expected			0.125																		
BLK	Blank			<0.05	0.3	0.05	<0.2	<20	<0.1	<0.2	1	<0.01	<0.2	<0.1	<0.1	<1	<0.02	<0.02	<0.04	<1	<0.01
BLK	Blank			<0.05	<0.1	0.02	<0.2	<20	<0.1	<0.2	<1	<0.01	<0.2	<0.1	<0.1	<1	<0.02	<0.02	<0.04	<1	<0.01
BLK	Blank			<0.05	0.3	0.07	<0.2	<20	<0.1	<0.2	<1	<0.01	<0.2	<0.1	<0.1	<1	<0.02	<0.02	<0.04	<1	<0.01
BLK	Blank			<0.05	0.1	<0.02	<0.2	<20	<0.1	<0.2	<1	<0.01	0.2	<0.1	<0.1	<1	<0.02	0.03	<0.04	<1	<0.01
BLK	Blank			<0.05	0.3	<0.02	0.3	<20	<0.1	<0.2	<1	<0.01	0.5	<0.1	<0.1	<1	<0.02	<0.02	<0.04	<1	<0.01

This report supersedes all previous preliminary and final reports with this file number dated prior to the date on this certificate. Signature indicates final approval; preliminary reports are unsigned and should be used for reference only.

BUREAU VERITAS MINERAL LABORATORIES Canada

www.bureauveritas.com/um

Bureau Veritas Commodities Canada Ltd.
9050 Shaughnessy St Vancouver British Columbia V6P 6E5 Canada
PHONE (604) 253-3158

Client: **Kore Mining Ltd.**
Suite 1601 - 277 Thurlow St.
Vancouver British Columbia V6C 0C1 Canada

Project: GC
Report Date: February 19, 2021

QUALITY CONTROL REPORT VAN20002981.1

		MA250 P % 0.001	MA250 La ppm 0.1	MA250 Cr ppm 1	MA250 Mg % 0.01	MA250 Ba ppm 1	MA250 Ti % 0.001	MA250 Al % 0.01	MA250 Na % 0.001	MA250 K % 0.01	MA250 W ppm 0.1	MA250 Zr ppm 0.2	MA250 Sn ppm 0.1	MA250 Be ppm 1	MA250 Sc ppm 0.1	MA250 S % 0.04	MA250 Y ppm 0.1	MA250 Ce ppm 0.02	MA250 Pr ppm 0.1	MA250 Nd ppm 0.1	MA250 Sm ppm 0.1
STD OREAS45H	Standard	0.024	14.4	647	0.25	365	0.883	8.36	0.085	0.20	0.9	127.9	2.1	1	56.4	<0.04	10.9	26.45	3.3	12.5	2.8
STD OXB130	Standard																				
STD OXB130	Standard																				
STD OXB130	Standard																				
STD OXB130	Standard																				
STD OXB130	Standard																				
STD OXB130	Standard																				
STD OXG141	Standard																				
STD OXG141	Standard																				
STD OXG141	Standard																				
STD OXG141	Standard																				
STD OXG141	Standard																				
STD OXG141	Standard																				
STD OXN155	Standard																				
STD OXN155	Standard																				
STD OXN155	Standard																				
STD OXN155	Standard																				
STD OXN155	Standard																				
STD OXN155	Standard																				
STD OREAS25A-4A Expected		0.048	21.8	115	0.327	147	0.93	8.87	0.131	0.482	2	155	4.06	0.93	13.7	0.047	10.5	47.3	5.11	18.2	3.55
STD OREAS45H Expected		0.023	13.3	660	0.2575	342	0.878	8.2	0.09	0.215	0.9	126	1.93	1.09	59	0.035	10.4	24.3	2.91	11.2	2.5
STD OXG141 Expected																					
STD OXN155 Expected																					
STD OXB130 Expected																					
BLK	Blank	<0.001	<0.1	<1	<0.01	<1	<0.001	<0.01	0.003	<0.01	<0.1	<0.2	<0.1	<1	0.1	<0.04	<0.1	<0.02	<0.1	<0.1	<0.1
BLK	Blank	<0.001	<0.1	<1	<0.01	<1	<0.001	<0.01	0.002	<0.01	<0.1	<0.2	<0.1	<1	0.2	<0.04	<0.1	<0.02	<0.1	<0.1	<0.1
BLK	Blank	<0.001	<0.1	<1	<0.01	<1	<0.001	<0.01	0.002	<0.01	<0.1	<0.2	<0.1	<1	<0.1	<0.04	<0.1	<0.02	<0.1	<0.1	<0.1
BLK	Blank	<0.001	<0.1	<1	<0.01	<1	<0.001	<0.01	0.002	<0.01	<0.1	<0.2	<0.1	<1	0.2	<0.04	<0.1	<0.02	<0.1	<0.1	<0.1
BLK	Blank	<0.001	<0.1	<1	<0.01	<1	<0.001	<0.01	0.001	<0.01	<0.1	<0.2	<0.1	<1	<0.1	<0.04	<0.1	<0.02	<0.1	<0.1	<0.1

This report supersedes all previous preliminary and final reports with this file number dated prior to the date on this certificate. Signature indicates final approval; preliminary reports are unsigned and should be used for reference only.

BUREAU VERITAS MINERAL LABORATORIES Canada

www.bureauveritas.com/um

Bureau Veritas Commodities Canada Ltd.
9050 Shaughnessy St Vancouver British Columbia V6P 6E5 Canada
PHONE (604) 253-3158

Client: **Kore Mining Ltd.**
Suite 1601 - 277 Thurlow St.
Vancouver British Columbia V6C 0C1 Canada

Project: GC
Report Date: February 19, 2021

QUALITY CONTROL REPORT VAN20002981.1

		MA250 Eu ppm 0.1	MA250 Gd ppm 0.1	MA250 Tb ppm 0.1	MA250 Dy ppm 0.1	MA250 Ho ppm 0.1	MA250 Er ppm 0.1	MA250 Tm ppm 0.1	MA250 Yb ppm 0.1	MA250 Lu ppm 0.1	MA250 Hf ppm 0.02	MA250 Li ppm 0.1	MA250 Rb ppm 0.1	MA250 Ta ppm 0.1	MA250 Nb ppm 0.04	MA250 Cs ppm 0.1	MA250 Ga ppm 0.02	MA250 In ppm 0.01	MA250 Re ppm 0.002	MA250 Se ppm 0.3	MA250 Te ppm 0.05
STD OREAS45H	Standard	0.7	2.3	0.4	2.5	0.5	1.5	0.2	1.4	0.2	3.48	15.2	25.0	1.0	13.81	2.6	22.20	0.13	<0.002	1.7	0.14
STD OXB130	Standard																				
STD OXB130	Standard																				
STD OXB130	Standard																				
STD OXB130	Standard																				
STD OXB130	Standard																				
STD OXB130	Standard																				
STD OXG141	Standard																				
STD OXG141	Standard																				
STD OXG141	Standard																				
STD OXG141	Standard																				
STD OXG141	Standard																				
STD OXG141	Standard																				
STD OXN155	Standard																				
STD OXN155	Standard																				
STD OXN155	Standard																				
STD OXN155	Standard																				
STD OXN155	Standard																				
STD OXN155	Standard																				
STD OREAS25A-4A Expected		0.69	2.68	0.36	2.25	0.43	1.23	0.19	1.3	0.2	4.14	36.7	61	1.4	20.9	6	25.9	0.09		2.4	
STD OREAS45H Expected		0.65	2.34	0.39	2.42	0.48	1.44	0.23	1.44	0.21	3.42	13.9	22.5	1	13.8	2.29	21.3	0.1		2.02	
STD OXG141 Expected																					
STD OXN155 Expected																					
STD OXB130 Expected																					
BLK	Blank	<0.1	<0.1	<0.1	<0.1	<0.1	<0.1	<0.1	<0.1	<0.1	<0.02	<0.1	<0.1	<0.1	<0.04	<0.1	<0.02	<0.01	<0.002	<0.3	<0.05
BLK	Blank	<0.1	<0.1	<0.1	<0.1	<0.1	<0.1	<0.1	<0.1	<0.1	<0.02	<0.1	<0.1	<0.1	<0.04	<0.1	<0.02	<0.01	<0.002	<0.3	<0.05
BLK	Blank	<0.1	<0.1	<0.1	<0.1	<0.1	<0.1	<0.1	<0.1	<0.1	<0.02	<0.1	<0.1	<0.1	<0.04	<0.1	0.03	<0.01	<0.002	<0.3	<0.05
BLK	Blank	<0.1	<0.1	<0.1	<0.1	<0.1	<0.1	<0.1	<0.1	<0.1	<0.02	<0.1	<0.1	<0.1	<0.04	<0.1	<0.02	<0.01	<0.002	<0.3	<0.05
BLK	Blank	<0.1	<0.1	<0.1	<0.1	<0.1	<0.1	<0.1	<0.1	<0.1	<0.02	<0.1	<0.1	<0.1	<0.04	<0.1	<0.02	<0.01	<0.002	<0.3	0.07

This report supersedes all previous preliminary and final reports with this file number dated prior to the date on this certificate. Signature indicates final approval; preliminary reports are unsigned and should be used for reference only.

BUREAU VERITAS MINERAL LABORATORIES Canada

www.bureauveritas.com/um

Bureau Veritas Commodities Canada Ltd.
9050 Shaughnessy St Vancouver British Columbia V6P 6E5 Canada
PHONE (604) 253-3158

Client: **Kore Mining Ltd.**
Suite 1601 - 277 Thurlow St.
Vancouver British Columbia V6C 0C1 Canada

Project: GC
Report Date: February 19, 2021

QUALITY CONTROL REPORT VAN20002981.1

		MA250 Tl ppm 0.05
STD OREAS45H	Standard	0.18
STD OXB130	Standard	
STD OXB130	Standard	
STD OXB130	Standard	
STD OXB130	Standard	
STD OXB130	Standard	
STD OXB130	Standard	
STD OXG141	Standard	
STD OXG141	Standard	
STD OXG141	Standard	
STD OXG141	Standard	
STD OXG141	Standard	
STD OXG141	Standard	
STD OXN155	Standard	
STD OXN155	Standard	
STD OXN155	Standard	
STD OXN155	Standard	
STD OXN155	Standard	
STD OXN155	Standard	
STD OREAS25A-4A Expected		0.35
STD OREAS45H Expected		0.15
STD OXG141 Expected		
STD OXN155 Expected		
STD OXB130 Expected		
BLK	Blank	<0.05
BLK	Blank	<0.05
BLK	Blank	<0.05
BLK	Blank	<0.05
BLK	Blank	<0.05

This report supersedes all previous preliminary and final reports with this file number dated prior to the date on this certificate. Signature indicates final approval; preliminary reports are unsigned and should be used for reference only.

BUREAU VERITAS MINERAL LABORATORIES Canada

www.bureauveritas.com/um

Bureau Veritas Commodities Canada Ltd.
9050 Shaughnessy St Vancouver British Columbia V6P 6E5 Canada
PHONE (604) 253-3158

Client: **Kore Mining Ltd.**
Suite 1601 - 277 Thurlow St.
Vancouver British Columbia V6C 0C1 Canada

Project: GC
Report Date: February 19, 2021

QUALITY CONTROL REPORT VAN20002981.1

		WGHT	FA450	MA250	MA250	MA250	MA250	MA250	MA250	MA250	MA250	MA250	MA250	MA250	MA250	MA250	MA250	MA250	MA250	MA250	MA250
		Wgt	Au	Mo	Cu	Pb	Zn	Ag	Ni	Co	Mn	Fe	As	U	Th	Sr	Cd	Sb	Bi	V	Ca
		kg	ppm	ppm	ppm	ppm	ppm	ppb	ppm	ppm	ppm	%	ppm	ppm	ppm	ppm	ppm	ppm	ppm	ppm	%
		0.01	0.005	0.05	0.1	0.02	0.2	20	0.1	0.2	1	0.01	0.2	0.1	0.1	1	0.02	0.02	0.04	1	0.01
BLK	Blank			<0.05	0.2	0.07	<0.2	<20	<0.1	<0.2	<1	<0.01	0.4	<0.1	<0.1	<1	<0.02	<0.02	<0.04	<1	<0.01
BLK	Blank			<0.05	<0.1	<0.02	0.2	<20	<0.1	<0.2	<1	<0.01	0.4	<0.1	<0.1	<1	<0.02	0.07	<0.04	<1	<0.01
BLK	Blank		<0.005																		
BLK	Blank		<0.005																		
BLK	Blank		<0.005																		
BLK	Blank		<0.005																		
BLK	Blank		<0.005																		
BLK	Blank		<0.005																		
BLK	Blank		<0.005																		
BLK	Blank		<0.005																		
BLK	Blank		<0.005																		
BLK	Blank		<0.005																		
BLK	Blank			<0.05	0.1	0.07	0.4	<20	<0.1	<0.2	<1	<0.01	0.2	<0.1	<0.1	<1	<0.02	<0.02	<0.04	<1	<0.01
BLK	Blank		<0.005																		
BLK	Blank		<0.005																		
Prep Wash																					
ROCK-VAN	Prep Blank		<0.005	0.93	5.1	2.53	28.0	<20	2.0	3.8	557	2.15	2.5	1.3	3.0	207	<0.02	0.22	<0.04	31	1.51
ROCK-VAN	Prep Blank		<0.005	1.09	6.0	2.64	24.8	<20	1.9	3.7	563	2.19	1.7	1.2	2.9	196	<0.02	0.19	<0.04	30	1.59

This report supersedes all previous preliminary and final reports with this file number dated prior to the date on this certificate. Signature indicates final approval; preliminary reports are unsigned and should be used for reference only.

BUREAU VERITAS MINERAL LABORATORIES Canada

www.bureauveritas.com/um

Bureau Veritas Commodities Canada Ltd.
9050 Shaughnessy St Vancouver British Columbia V6P 6E5 Canada
PHONE (604) 253-3158

Client: **Kore Mining Ltd.**
Suite 1601 - 277 Thurlow St.
Vancouver British Columbia V6C 0C1 Canada

Project: GC
Report Date: February 19, 2021

QUALITY CONTROL REPORT VAN20002981.1

		MA250 P % 0.001	MA250 La ppm 0.1	MA250 Cr ppm 1	MA250 Mg % 0.01	MA250 Ba ppm 1	MA250 Ti % 0.001	MA250 Al % 0.01	MA250 Na % 0.001	MA250 K % 0.01	MA250 W ppm 0.1	MA250 Zr ppm 0.2	MA250 Sn ppm 0.1	MA250 Be ppm 1	MA250 Sc ppm 0.1	MA250 S % 0.04	MA250 Y ppm 0.1	MA250 Ce ppm 0.02	MA250 Pr ppm 0.1	MA250 Nd ppm 0.1	MA250 Sm ppm 0.1
BLK	Blank	<0.001	<0.1	<1	<0.01	<1	<0.001	<0.01	0.002	<0.01	<0.1	<0.2	<0.1	<1	0.1	<0.04	<0.1	<0.02	<0.1	<0.1	<0.1
BLK	Blank	<0.001	<0.1	<1	<0.01	<1	<0.001	<0.01	0.002	<0.01	<0.1	<0.2	<0.1	<1	<0.1	<0.04	<0.1	<0.02	<0.1	<0.1	<0.1
BLK	Blank																				
BLK	Blank																				
BLK	Blank																				
BLK	Blank																				
BLK	Blank																				
BLK	Blank																				
BLK	Blank																				
BLK	Blank																				
BLK	Blank																				
BLK	Blank																				
BLK	Blank	<0.001	<0.1	<1	<0.01	<1	<0.001	<0.01	0.002	<0.01	<0.1	<0.2	<0.1	<1	<0.1	<0.04	<0.1	<0.02	<0.1	<0.1	<0.1
BLK	Blank																				
BLK	Blank																				
Prep Wash																					
ROCK-VAN	Prep Blank	0.038	12.3	5	0.44	789	0.195	6.66	3.295	1.64	0.3	51.8	0.8	2	6.2	<0.04	15.9	24.08	2.9	12.2	2.6
ROCK-VAN	Prep Blank	0.038	11.3	5	0.42	802	0.187	6.70	3.321	1.69	0.3	53.4	0.6	<1	5.8	<0.04	14.5	22.99	2.7	10.9	2.1

This report supersedes all previous preliminary and final reports with this file number dated prior to the date on this certificate. Signature indicates final approval; preliminary reports are unsigned and should be used for reference only.

BUREAU VERITAS MINERAL LABORATORIES Canada

www.bureauveritas.com/um

Bureau Veritas Commodities Canada Ltd.
9050 Shaughnessy St Vancouver British Columbia V6P 6E5 Canada
PHONE (604) 253-3158

Client: **Kore Mining Ltd.**
Suite 1601 - 277 Thurlow St.
Vancouver British Columbia V6C 0C1 Canada

Project: GC
Report Date: February 19, 2021

QUALITY CONTROL REPORT VAN20002981.1

		MA250 Eu ppm 0.1	MA250 Gd ppm 0.1	MA250 Tb ppm 0.1	MA250 Dy ppm 0.1	MA250 Ho ppm 0.1	MA250 Er ppm 0.1	MA250 Tm ppm 0.1	MA250 Yb ppm 0.1	MA250 Lu ppm 0.1	MA250 Hf ppm 0.02	MA250 Li ppm 0.1	MA250 Rb ppm 0.1	MA250 Ta ppm 0.1	MA250 Nb ppm 0.04	MA250 Cs ppm 0.1	MA250 Ga ppm 0.02	MA250 In ppm 0.01	MA250 Re ppm 0.002	MA250 Se ppm 0.3	MA250 Te ppm 0.05
BLK	Blank	<0.1	<0.1	<0.1	<0.1	<0.1	<0.1	<0.1	<0.1	<0.1	<0.02	<0.1	<0.1	<0.1	<0.04	<0.1	0.03	<0.01	<0.002	<0.3	<0.05
BLK	Blank	<0.1	<0.1	<0.1	<0.1	<0.1	<0.1	<0.1	<0.1	<0.1	<0.02	<0.1	<0.1	<0.1	<0.04	<0.1	<0.02	<0.01	<0.002	<0.3	<0.05
BLK	Blank																				
BLK	Blank																				
BLK	Blank																				
BLK	Blank																				
BLK	Blank																				
BLK	Blank																				
BLK	Blank																				
BLK	Blank																				
BLK	Blank																				
BLK	Blank																				
BLK	Blank	<0.1	<0.1	<0.1	<0.1	<0.1	<0.1	<0.1	<0.1	<0.1	<0.02	<0.1	<0.1	<0.1	<0.04	<0.1	<0.02	<0.01	<0.002	<0.3	<0.05
BLK	Blank																				
BLK	Blank																				
Prep Wash																					
ROCK-VAN	Prep Blank	0.6	2.6	0.4	2.7	0.5	1.8	0.3	2.1	0.3	1.71	2.7	32.2	0.4	5.64	0.5	13.00	0.02	<0.002	<0.3	<0.05
ROCK-VAN	Prep Blank	0.6	2.3	0.4	2.7	0.5	1.7	0.3	1.8	0.3	1.78	1.9	32.3	0.4	5.60	0.4	13.10	0.02	<0.002	<0.3	0.06

This report supersedes all previous preliminary and final reports with this file number dated prior to the date on this certificate. Signature indicates final approval; preliminary reports are unsigned and should be used for reference only.

BUREAU VERITAS MINERAL LABORATORIES Canada

www.bureauveritas.com/um

Bureau Veritas Commodities Canada Ltd.

9050 Shaughnessy St Vancouver British Columbia V6P 6E5 Canada
PHONE (604) 253-3158

Client: **Kore Mining Ltd.**
Suite 1601 - 277 Thurlow St.
Vancouver British Columbia V6C 0C1 Canada

Project: GC
Report Date: February 19, 2021

QUALITY CONTROL REPORT VAN20002981.1

		MA250 Tl ppm 0.05
BLK	Blank	<0.05
BLK	Blank	<0.05
BLK	Blank	
BLK	Blank	
BLK	Blank	
BLK	Blank	
BLK	Blank	
BLK	Blank	
BLK	Blank	
BLK	Blank	
BLK	Blank	
BLK	Blank	
BLK	Blank	<0.05
BLK	Blank	
BLK	Blank	
Prep Wash		
ROCK-VAN	Prep Blank	0.13
ROCK-VAN	Prep Blank	0.15

This report supersedes all previous preliminary and final reports with this file number dated prior to the date on this certificate. Signature indicates final approval; preliminary reports are unsigned and should be used for reference only.

BUREAU VERITAS MINERAL LABORATORIES Canada

www.bureauveritas.com/um

Bureau Veritas Commodities Canada Ltd.
9050 Shaughnessy St Vancouver British Columbia V6P 6E5 Canada
PHONE (604) 253-3158

Client: **Kore Mining Ltd.**
Suite 1601 - 277 Thurlow St.
Vancouver British Columbia V6C 0C1 Canada

Submitted By:	James Hynes
Receiving Lab:	Canada-Vancouver
Received:	December 22, 2020
Analysis Start:	January 23, 2021
Report Date:	February 12, 2021
Page:	1 of 4

CERTIFICATE OF ANALYSIS VAN20002982.1

CLIENT JOB INFORMATION

Project:	GC
Shipment ID:	GC20-005
P.O. Number	
Number of Samples:	86

SAMPLE DISPOSAL

PICKUP-PLP	Client to Pickup Pulps
PICKUP-RJT	Client to Pickup Rejects

Bureau Veritas does not accept responsibility for samples left at the laboratory after 90 days without prior written instructions for sample storage or return.

SAMPLE PREPARATION AND ANALYTICAL PROCEDURES

Procedure Code	Number of Samples	Code Description	Test Wgt (g)	Report Status	Lab
PRP70-1KG	78	Crush, split and pulverize 1kg of sample to 200 mesh			VAN
SLBHP	8	Sort, label and box pulps			VAN
FA450	86	50g Lead Collection Fire Assay Fusion - AAS Finish	50	Completed	VAN
MA250	86	4 Acid digestion Ultratrace ICP-MS analysis	0.25	Completed	VAN

ADDITIONAL COMMENTS

Invoice To: Kore Mining Ltd.
Suite 1601 - 277 Thurlow St.
Vancouver British Columbia V6C 0C1
Canada

CC: Michael Tucker

BRITISH COLUMBIA CERTIFIED ASSAYER
MARCUS LAU
Production Manager

This report supersedes all previous preliminary and final reports with this file number dated prior to the date on this certificate. Signature indicates final approval; preliminary reports are unsigned and should be used for reference only.
All results are considered the confidential property of the client. Bureau Veritas assumes the liabilities for actual cost of analysis only. Results apply to samples as submitted.
"*" asterisk indicates that an analytical result could not be provided due to unusually high levels of interference from other elements.

BUREAU VERITAS MINERAL LABORATORIES Canada

www.bureauveritas.com/um

Bureau Veritas Commodities Canada Ltd.

9050 Shaughnessy St Vancouver British Columbia V6P 6E5 Canada
PHONE (604) 253-3158

Client: **Kore Mining Ltd.**
Suite 1601 - 277 Thurlow St.
Vancouver British Columbia V6C 0C1 Canada

Project: GC
Report Date: February 12, 2021

CERTIFICATE OF ANALYSIS VAN20002982.1

Method		WGHT	FA450	MA250	MA250	MA250	MA250	MA250	MA250	MA250	MA250	MA250	MA250	MA250	MA250	MA250	MA250	MA250	MA250	MA250
Analyte		Wgt	Au	Mo	Cu	Pb	Zn	Ag	Ni	Co	Mn	Fe	As	U	Th	Sr	Cd	Sb	Bi	V	Ca
Unit		kg	ppm	ppm	ppm	ppm	ppm	ppb	ppm	ppm	ppm	%	ppm	ppm	ppm	ppm	ppm	ppm	ppm	ppm	%
MDL		0.01	0.005	0.05	0.1	0.02	0.2	20	0.1	0.2	1	0.01	0.2	0.1	0.1	1	0.02	0.02	0.04	1	0.01
3783601	Drill Core	4.04	0.012	1.08	27.9	17.83	83.2	301	8.1	8.3	591	2.77	25.0	1.5	3.8	176	0.32	2.08	0.08	76	3.07
3783602	Drill Core	4.94	0.008	0.59	33.6	4.62	57.3	462	51.9	32.4	1408	5.32	44.6	0.8	2.0	322	0.09	3.53	<0.04	196	7.23
3783603	Drill Core	2.18	0.043	0.43	23.8	2.76	60.1	125	4.2	12.3	876	3.99	37.6	0.4	1.0	307	0.09	0.81	<0.04	119	3.67
3783604	Drill Core	2.61	0.120	0.44	28.4	2.85	63.2	171	4.1	13.4	988	4.28	25.7	0.4	1.0	275	0.07	0.73	<0.04	134	3.37
3783605	Drill Core	2.68	0.047	0.42	24.7	2.77	64.6	197	4.1	13.7	972	4.22	22.3	0.4	1.0	262	0.07	0.66	<0.04	130	3.26
3783606	Drill Core	4.19	0.017	0.40	25.4	2.55	60.0	121	4.3	14.0	942	4.18	48.6	0.4	0.9	259	0.07	0.72	<0.04	135	3.58
3783607	Drill Core	3.15	0.079	0.36	35.4	3.38	61.5	172	4.1	12.6	879	3.80	37.6	0.5	1.3	267	0.12	0.60	<0.04	120	3.51
3783608	Drill Core	4.42	0.046	0.48	36.2	5.41	59.8	277	4.8	10.1	729	3.18	32.0	1.4	3.3	275	0.16	0.71	0.04	96	3.38
3783609	Drill Core	3.45	0.024	2.05	63.9	3.85	62.1	207	7.8	15.3	784	4.36	47.5	0.8	2.0	263	0.18	0.83	0.05	157	5.05
3783610	Rock Pulp	0.06	<0.005	4.14	17.7	2.59	34.5	<20	11.2	3.9	623	2.41	2.6	1.0	2.3	167	0.03	0.25	0.04	32	1.49
3783611	Drill Core	4.36	0.006	0.99	83.3	3.22	66.6	308	11.1	21.9	937	4.99	49.3	0.3	0.9	284	0.13	0.68	<0.04	200	4.38
3783612	Drill Core	4.61	0.011	1.03	86.4	3.11	69.3	356	8.0	18.0	828	4.66	54.5	0.7	1.9	265	0.15	0.64	<0.04	179	5.30
3783613	Drill Core	4.90	0.007	1.29	121.6	3.39	83.9	266	13.8	29.1	1149	6.22	24.6	0.4	1.0	256	0.16	1.15	<0.04	269	5.44
3783614	Drill Core	4.23	0.005	0.99	109.0	3.77	77.2	196	12.8	25.1	1032	5.65	23.6	0.3	0.8	237	0.11	0.99	<0.04	241	4.63
3783615	Drill Core	4.11	0.014	3.33	136.9	5.57	105.7	444	23.3	21.9	686	5.47	57.7	1.6	2.6	242	0.67	1.27	0.13	256	3.42
3783616	Drill Core	3.31	0.159	2.33	116.1	11.66	177.3	442	27.4	20.5	693	5.51	462.1	1.5	2.8	257	1.93	1.98	0.10	307	4.95
3783617	Drill Core	4.56	0.009	0.96	97.0	3.31	81.7	234	13.8	24.9	959	5.45	101.0	0.5	0.8	270	0.27	0.86	<0.04	246	5.82
3783618	Drill Core	2.94	0.014	0.84	120.4	2.91	64.9	368	11.4	23.3	998	5.16	37.4	0.5	1.0	325	0.15	1.56	<0.04	214	6.75
3783619	Drill Core	2.45	0.026	0.80	86.1	3.12	83.9	216	21.6	23.4	1218	5.46	3.9	0.3	0.9	433	0.07	1.95	<0.04	219	4.07
3783620	Rock Pulp	0.07	1.214	14.10	898.8	5125.58	1092.2	84081	13.5	19.4	1065	4.19	28.9	1.5	2.6	489	8.67	67.75	0.45	164	4.68
3783621	Drill Core	4.90	0.009	0.47	34.8	5.48	75.0	141	19.4	18.7	1036	4.88	1.3	0.4	1.1	388	0.07	2.13	<0.04	173	4.31
3783622	Drill Core	4.97	0.042	0.31	47.4	5.92	73.9	52	94.7	16.6	1125	4.34	1.6	0.5	1.7	461	0.05	2.59	<0.04	142	5.10
3783623	Drill Core	5.21	0.007	0.46	44.2	4.91	67.9	<20	9.2	14.8	923	4.43	1.3	0.6	1.8	744	0.07	2.29	<0.04	143	4.13
3783624	Drill Core	2.40	0.007	0.98	48.4	5.85	67.8	59	9.5	14.7	936	4.44	1.9	0.6	2.0	1203	0.05	2.46	0.05	145	4.63
3783625	Drill Core	2.53	0.006	0.84	46.2	5.91	66.3	67	9.4	14.7	910	4.41	2.1	0.6	2.1	1203	0.05	2.45	0.05	144	4.75
3783626	Drill Core	4.67	0.005	0.66	50.7	4.68	63.4	60	10.4	14.5	908	4.17	1.4	0.6	2.1	557	0.07	1.97	0.04	141	4.53
3783627	Drill Core	5.24	0.005	0.36	41.1	5.90	69.5	25	10.2	15.2	933	4.44	1.7	0.6	2.0	885	0.06	2.77	0.05	153	4.81
3783628	Drill Core	3.94	0.078	0.37	52.3	5.75	39.0	234	8.1	18.3	1125	4.67	169.0	0.7	2.1	495	0.10	0.77	<0.04	166	5.24
3783629	Drill Core	4.94	0.052	0.59	39.5	3.45	66.4	41	10.0	14.6	978	4.36	2.5	0.6	1.8	416	0.06	2.15	<0.04	158	4.78
3783630	Rock Pulp	0.07	<0.005	4.36	19.7	2.74	35.2	<20	11.0	4.0	657	2.56	2.7	1.1	2.4	175	<0.02	0.26	0.04	33	1.55

This report supersedes all previous preliminary and final reports with this file number dated prior to the date on this certificate. Signature indicates final approval; preliminary reports are unsigned and should be used for reference only.

BUREAU VERITAS MINERAL LABORATORIES Canada

www.bureauveritas.com/um

Bureau Veritas Commodities Canada Ltd.

9050 Shaughnessy St Vancouver British Columbia V6P 6E5 Canada
PHONE (604) 253-3158

Client: **Kore Mining Ltd.**
Suite 1601 - 277 Thurlow St.
Vancouver British Columbia V6C 0C1 Canada

Project: GC
Report Date: February 12, 2021

CERTIFICATE OF ANALYSIS VAN20002982.1

Method		MA250	MA250	MA250	MA250	MA250	MA250	MA250	MA250	MA250	MA250	MA250	MA250	MA250	MA250	MA250	MA250	MA250	MA250	MA250	MA250
Analyte		P	La	Cr	Mg	Ba	Ti	Al	Na	K	W	Zr	Sn	Be	Sc	S	Y	Ce	Pr	Nd	Sm
Unit		%	ppm	ppm	%	ppm	%	%	%	%	ppm	ppm	ppm	ppm	ppm	%	ppm	ppm	ppm	ppm	ppm
MDL		0.001	0.1	1	0.01	1	0.001	0.01	0.001	0.01	0.1	0.2	0.1	1	0.1	0.04	0.1	0.02	0.1	0.1	0.1
3783601	Drill Core	0.039	13.2	11	0.97	502	0.151	5.64	0.548	1.97	6.8	78.0	0.9	<1	9.5	0.49	9.3	27.41	3.4	15.1	3.3
3783602	Drill Core	0.110	10.3	142	3.31	289	0.190	6.38	0.511	1.99	7.8	15.9	0.3	<1	29.1	0.10	7.7	19.18	2.3	11.2	2.2
3783603	Drill Core	0.057	5.6	7	1.33	312	0.207	8.49	3.115	1.52	8.4	25.1	0.5	1	13.9	0.44	6.6	11.96	1.5	7.0	1.7
3783604	Drill Core	0.064	5.7	7	1.37	221	0.231	8.66	3.168	1.44	5.5	21.2	0.5	1	14.6	0.25	6.8	12.59	1.6	7.2	1.7
3783605	Drill Core	0.063	5.4	7	1.34	225	0.244	8.36	3.247	1.37	5.4	22.2	0.5	1	14.3	0.18	6.5	12.18	1.5	7.0	1.7
3783606	Drill Core	0.062	5.8	8	1.32	259	0.249	8.30	2.792	1.52	8.2	19.0	0.4	<1	14.2	0.14	6.8	12.61	1.6	7.2	1.7
3783607	Drill Core	0.052	6.4	7	1.15	339	0.206	7.81	2.608	1.51	7.8	27.0	0.5	<1	12.4	0.28	7.0	13.67	1.7	7.4	1.7
3783608	Drill Core	0.049	11.0	7	0.95	395	0.166	7.31	1.573	1.59	8.1	51.2	0.7	1	8.8	0.22	7.9	22.07	2.6	10.7	2.3
3783609	Drill Core	0.066	8.2	9	1.36	412	0.186	6.97	1.170	1.45	6.5	54.7	0.7	<1	16.9	0.56	8.7	18.01	2.4	10.9	2.6
3783610	Rock Pulp	0.034	10.1	17	0.45	662	0.168	6.47	2.939	1.37	0.4	45.7	1.9	<1	5.6	0.04	13.5	19.84	2.3	9.4	2.0
3783611	Drill Core	0.057	4.9	13	1.72	332	0.204	7.25	1.286	1.32	4.3	22.7	0.4	<1	20.7	0.20	6.8	11.70	1.6	7.5	1.9
3783612	Drill Core	0.057	8.8	8	1.60	395	0.220	7.40	0.964	1.68	7.8	48.2	0.6	<1	19.2	0.21	8.4	19.13	2.6	11.7	2.8
3783613	Drill Core	0.065	5.3	16	2.19	89	0.352	8.96	1.884	1.18	4.8	22.7	0.5	<1	28.1	0.23	7.8	12.96	1.7	8.4	2.3
3783614	Drill Core	0.055	4.9	14	2.05	116	0.293	7.61	1.656	1.06	1.7	16.9	0.5	<1	23.4	0.25	6.7	11.45	1.6	7.6	2.0
3783615	Drill Core	0.054	12.2	28	1.71	182	0.207	7.58	2.195	1.01	3.7	51.9	0.7	<1	20.6	0.99	9.4	24.66	3.3	14.3	3.2
3783616	Drill Core	0.047	10.7	31	1.76	204	0.262	7.14	1.602	0.75	6.7	51.5	0.7	<1	18.9	1.14	10.0	20.80	3.0	12.9	2.9
3783617	Drill Core	0.047	4.4	16	2.03	385	0.235	7.60	1.238	1.25	6.1	20.6	0.5	<1	24.4	0.18	7.4	9.81	1.4	6.8	1.9
3783618	Drill Core	0.045	6.3	14	1.86	386	0.304	7.37	1.272	1.04	5.2	24.7	0.7	<1	22.7	0.25	8.5	13.70	1.8	8.7	2.2
3783619	Drill Core	0.061	6.2	48	2.27	788	0.285	8.10	1.332	1.28	6.4	12.8	0.5	<1	24.4	0.08	8.5	14.75	1.9	8.9	2.2
3783620	Rock Pulp	0.098	9.1	23	1.86	909	0.308	8.04	2.182	1.49	6.1	42.6	1.3	<1	14.6	0.96	13.6	18.80	2.4	10.3	2.5
3783621	Drill Core	0.074	7.7	33	1.99	633	0.249	7.69	1.793	1.17	3.1	20.5	0.6	<1	20.6	<0.04	10.4	16.71	2.2	10.1	2.5
3783622	Drill Core	0.078	10.8	86	2.07	734	0.338	7.88	1.055	1.78	2.2	32.3	0.7	<1	16.2	0.14	18.6	23.07	2.9	12.8	3.1
3783623	Drill Core	0.061	9.9	21	1.57	546	0.349	8.10	1.654	1.28	2.2	35.1	0.8	<1	17.4	<0.04	19.3	22.64	2.9	12.9	3.2
3783624	Drill Core	0.063	11.0	22	1.54	461	0.406	7.98	1.450	1.06	1.3	46.3	0.9	<1	17.5	<0.04	21.7	24.33	3.2	14.2	3.5
3783625	Drill Core	0.064	11.1	23	1.53	463	0.408	7.98	1.467	1.05	1.3	47.1	0.9	<1	17.6	<0.04	21.6	24.59	3.2	14.2	3.5
3783626	Drill Core	0.061	11.2	22	1.48	588	0.313	7.42	1.265	1.44	1.5	40.2	0.8	<1	16.5	<0.04	21.1	24.91	3.2	14.2	3.4
3783627	Drill Core	0.066	11.1	25	1.56	454	0.376	7.99	1.221	1.08	1.4	38.5	0.9	<1	18.2	<0.04	21.2	24.75	3.2	14.2	3.5
3783628	Drill Core	0.111	7.9	10	1.58	673	0.177	8.35	2.274	2.66	7.6	30.6	0.4	1	10.5	0.55	8.6	15.64	2.0	8.8	2.1
3783629	Drill Core	0.067	11.1	24	1.54	670	0.248	7.87	0.686	1.56	2.9	38.2	0.6	<1	17.7	0.07	15.5	24.84	3.2	14.3	3.4
3783630	Rock Pulp	0.035	11.0	18	0.48	684	0.176	6.74	3.103	1.42	0.5	47.8	1.9	<1	5.8	0.04	14.3	21.45	2.5	10.0	2.2

This report supersedes all previous preliminary and final reports with this file number dated prior to the date on this certificate. Signature indicates final approval; preliminary reports are unsigned and should be used for reference only.

BUREAU VERITAS MINERAL LABORATORIES Canada

www.bureauveritas.com/um

Bureau Veritas Commodities Canada Ltd.

9050 Shaughnessy St Vancouver British Columbia V6P 6E5 Canada
PHONE (604) 253-3158

Client: **Kore Mining Ltd.**
Suite 1601 - 277 Thurlow St.
Vancouver British Columbia V6C 0C1 Canada

Project: GC
Report Date: February 12, 2021

CERTIFICATE OF ANALYSIS VAN20002982.1

		Method	MA250	MA250	MA250	MA250	MA250	MA250	MA250	MA250	MA250	MA250	MA250	MA250	MA250	MA250	MA250	MA250	MA250	MA250	MA250
		Analyte	Eu	Gd	Tb	Dy	Ho	Er	Tm	Yb	Lu	Hf	Li	Rb	Ta	Nb	Cs	Ga	In	Re	Se	Te
		Unit	ppm	ppm	ppm	ppm	ppm	ppm	ppm	ppm	ppm	ppm	ppm	ppm	ppm	ppm	ppm	ppm	ppm	ppm	ppm	ppm
		MDL	0.1	0.1	0.1	0.1	0.1	0.1	0.1	0.1	0.1	0.02	0.1	0.1	0.1	0.04	0.1	0.02	0.01	0.002	0.3	0.05
3783601	Drill Core		0.6	2.2	0.2	1.9	0.4	1.1	0.2	1.1	0.2	1.98	9.8	60.2	0.1	1.98	3.1	10.09	0.04	<0.002	0.4	0.42
3783602	Drill Core		0.8	2.1	0.2	1.4	0.3	0.8	0.1	0.9	0.1	0.52	7.8	76.2	<0.1	0.90	2.5	12.23	0.05	<0.002	<0.3	1.57
3783603	Drill Core		0.6	1.6	0.2	1.3	0.2	0.7	0.1	0.8	0.1	0.71	7.6	44.9	<0.1	1.22	1.6	16.16	0.05	<0.002	<0.3	<0.05
3783604	Drill Core		0.7	1.6	0.2	1.3	0.3	0.8	0.1	0.7	0.1	0.58	6.6	51.1	<0.1	1.23	1.3	16.10	0.03	<0.002	<0.3	<0.05
3783605	Drill Core		0.7	1.5	0.2	1.3	0.2	0.7	0.1	0.7	0.1	0.61	6.6	45.5	<0.1	1.31	1.1	16.08	0.04	<0.002	<0.3	<0.05
3783606	Drill Core		0.7	1.6	0.2	1.4	0.3	0.8	0.1	0.7	0.1	0.54	5.9	54.1	<0.1	1.29	1.1	15.35	0.03	<0.002	<0.3	<0.05
3783607	Drill Core		0.6	1.6	0.2	1.4	0.3	0.8	0.1	0.8	0.1	0.76	6.7	45.4	<0.1	1.32	1.2	14.90	0.03	<0.002	<0.3	<0.05
3783608	Drill Core		0.6	1.8	0.2	1.5	0.3	0.9	0.1	1.0	0.2	1.51	11.8	49.3	0.2	2.16	2.8	13.81	0.03	<0.002	<0.3	<0.05
3783609	Drill Core		0.7	2.3	0.3	1.8	0.3	1.0	0.2	1.1	0.2	1.55	15.2	35.9	<0.1	1.41	1.3	15.74	0.05	0.006	0.7	<0.05
3783610	Rock Pulp		0.6	2.0	0.3	2.2	0.5	1.5	0.2	1.6	0.2	1.42	2.4	28.3	0.3	4.60	0.3	11.93	0.02	<0.002	<0.3	<0.05
3783611	Drill Core		0.6	1.8	0.2	1.5	0.3	0.8	0.1	0.8	0.1	0.64	17.5	29.4	<0.1	0.88	1.2	14.00	0.05	<0.002	<0.3	<0.05
3783612	Drill Core		0.8	2.4	0.3	1.8	0.3	1.0	0.1	1.0	0.2	1.40	12.6	51.3	<0.1	1.48	1.4	15.23	0.05	0.002	0.4	<0.05
3783613	Drill Core		0.7	2.1	0.2	1.7	0.3	0.9	0.1	0.9	0.1	0.67	17.2	41.4	<0.1	1.30	1.0	16.21	0.06	<0.002	0.5	<0.05
3783614	Drill Core		0.6	1.9	0.2	1.5	0.3	0.7	0.1	0.7	0.1	0.54	16.8	38.2	<0.1	1.05	1.0	14.55	0.05	<0.002	0.6	<0.05
3783615	Drill Core		0.9	2.6	0.3	1.9	0.4	1.1	0.2	1.1	0.2	1.41	18.2	36.6	0.1	1.87	1.1	13.56	0.07	0.019	2.7	0.08
3783616	Drill Core		0.8	2.6	0.3	2.0	0.4	1.1	0.2	1.1	0.2	1.39	39.0	25.4	0.2	2.79	1.3	13.61	0.06	0.023	3.3	0.07
3783617	Drill Core		0.6	1.9	0.2	1.6	0.3	0.8	0.1	0.8	0.1	0.60	16.8	42.4	<0.1	0.85	1.4	15.05	0.04	0.002	0.5	<0.05
3783618	Drill Core		0.7	2.2	0.2	1.8	0.3	1.0	0.1	0.9	0.1	0.79	18.3	35.1	<0.1	1.29	1.6	13.49	0.05	<0.002	0.5	<0.05
3783619	Drill Core		0.7	2.2	0.3	1.9	0.3	1.0	0.1	0.8	0.1	0.43	37.8	26.1	<0.1	1.36	2.0	15.07	0.05	<0.002	<0.3	<0.05
3783620	Rock Pulp		0.6	2.5	0.3	2.4	0.5	1.5	0.2	1.4	0.2	1.36	22.1	50.5	0.2	2.32	3.0	16.57	0.09	0.043	2.0	0.41
3783621	Drill Core		0.8	2.4	0.3	2.1	0.4	1.1	0.2	1.0	0.1	0.65	43.7	24.8	0.1	1.65	2.0	15.15	0.05	<0.002	<0.3	<0.05
3783622	Drill Core		0.9	3.2	0.5	3.3	0.7	1.9	0.3	1.6	0.2	1.04	32.6	40.7	0.2	3.36	2.4	16.11	0.05	<0.002	<0.3	<0.05
3783623	Drill Core		0.9	3.4	0.5	3.6	0.7	2.0	0.3	1.7	0.2	1.14	30.8	25.4	0.2	3.33	1.3	15.84	0.05	<0.002	<0.3	<0.05
3783624	Drill Core		1.0	3.7	0.5	3.9	0.8	2.3	0.3	1.9	0.3	1.51	29.8	19.3	0.2	4.06	1.2	16.62	0.05	<0.002	<0.3	<0.05
3783625	Drill Core		1.0	3.8	0.6	3.9	0.8	2.3	0.3	2.0	0.3	1.54	29.7	19.6	0.2	4.11	1.2	16.43	0.05	<0.002	<0.3	<0.05
3783626	Drill Core		0.9	3.7	0.5	3.9	0.8	2.2	0.3	1.8	0.3	1.27	31.2	29.0	0.2	3.49	1.6	15.46	0.05	<0.002	<0.3	<0.05
3783627	Drill Core		1.0	3.8	0.5	3.9	0.8	2.2	0.3	1.9	0.3	1.26	36.0	21.1	0.2	3.78	1.4	16.35	0.05	<0.002	<0.3	<0.05
3783628	Drill Core		0.7	2.0	0.2	1.7	0.3	0.9	0.1	0.9	0.1	0.87	2.4	67.3	<0.1	1.44	1.9	16.82	0.03	<0.002	0.4	<0.05
3783629	Drill Core		0.9	3.3	0.4	3.0	0.6	1.6	0.2	1.4	0.2	1.18	42.2	30.3	0.1	2.26	1.9	16.21	0.05	<0.002	<0.3	<0.05
3783630	Rock Pulp		0.6	2.1	0.3	2.4	0.5	1.6	0.2	1.6	0.3	1.52	2.4	29.4	0.3	4.75	0.3	12.22	0.02	<0.002	<0.3	<0.05

This report supersedes all previous preliminary and final reports with this file number dated prior to the date on this certificate. Signature indicates final approval; preliminary reports are unsigned and should be used for reference only.

BUREAU VERITAS MINERAL LABORATORIES Canada

www.bureauveritas.com/um

Bureau Veritas Commodities Canada Ltd.

9050 Shaughnessy St Vancouver British Columbia V6P 6E5 Canada
PHONE (604) 253-3158

Client: **Kore Mining Ltd.**
Suite 1601 - 277 Thurlow St.
Vancouver British Columbia V6C 0C1 Canada

Project: GC
Report Date: February 12, 2021

CERTIFICATE OF ANALYSIS VAN20002982.1

		Method	MA250
		Analyte	Tl
		Unit	ppm
		MDL	0.05
3783601	Drill Core		0.51
3783602	Drill Core		0.60
3783603	Drill Core		0.44
3783604	Drill Core		0.47
3783605	Drill Core		0.46
3783606	Drill Core		0.49
3783607	Drill Core		0.43
3783608	Drill Core		0.44
3783609	Drill Core		0.43
3783610	Rock Pulp		0.13
3783611	Drill Core		0.42
3783612	Drill Core		0.52
3783613	Drill Core		0.45
3783614	Drill Core		0.39
3783615	Drill Core		0.36
3783616	Drill Core		0.28
3783617	Drill Core		0.43
3783618	Drill Core		0.35
3783619	Drill Core		0.31
3783620	Rock Pulp		0.58
3783621	Drill Core		0.24
3783622	Drill Core		0.28
3783623	Drill Core		0.21
3783624	Drill Core		0.17
3783625	Drill Core		0.17
3783626	Drill Core		0.25
3783627	Drill Core		0.17
3783628	Drill Core		0.75
3783629	Drill Core		0.33
3783630	Rock Pulp		0.14

This report supersedes all previous preliminary and final reports with this file number dated prior to the date on this certificate. Signature indicates final approval; preliminary reports are unsigned and should be used for reference only.

BUREAU VERITAS MINERAL LABORATORIES Canada

www.bureauveritas.com/um

Bureau Veritas Commodities Canada Ltd.

9050 Shaughnessy St Vancouver British Columbia V6P 6E5 Canada
PHONE (604) 253-3158

Client: **Kore Mining Ltd.**
Suite 1601 - 277 Thurlow St.
Vancouver British Columbia V6C 0C1 Canada

Project: GC
Report Date: February 12, 2021

CERTIFICATE OF ANALYSIS VAN20002982.1

Method		WGHT	FA450	MA250	MA250	MA250	MA250	MA250	MA250	MA250	MA250	MA250	MA250	MA250	MA250	MA250	MA250	MA250	MA250	MA250
Analyte		Wgt	Au	Mo	Cu	Pb	Zn	Ag	Ni	Co	Mn	Fe	As	U	Th	Sr	Cd	Sb	Bi	V	Ca
Unit		kg	ppm	ppm	ppm	ppm	ppm	ppb	ppm	ppm	ppm	%	ppm	ppm	ppm	ppm	ppm	ppm	ppm	ppm	%
MDL		0.01	0.005	0.05	0.1	0.02	0.2	20	0.1	0.2	1	0.01	0.2	0.1	0.1	1	0.02	0.02	0.04	1	0.01
3783631	Drill Core	4.95	0.021	1.10	51.4	3.39	68.3	93	10.3	15.4	1051	4.39	1.6	0.4	1.5	378	0.09	1.66	<0.04	177	5.39
3783632	Drill Core	6.36	0.008	0.31	47.7	4.49	68.4	114	9.8	14.6	972	4.27	1.6	0.5	1.9	664	0.07	2.03	<0.04	171	5.14
3783633	Drill Core	5.83	0.023	0.38	37.0	3.97	64.6	96	9.1	13.9	894	4.04	1.1	0.5	1.8	452	0.09	1.95	<0.04	144	5.00
3783634	Drill Core	2.28	0.018	1.01	71.9	3.88	61.7	86	9.8	14.7	1003	4.14	3.3	0.4	1.7	509	0.09	1.87	<0.04	149	5.36
3783635	Drill Core	6.02	0.008	0.36	30.6	4.10	66.7	56	11.2	15.0	908	4.36	1.4	0.4	1.7	628	0.06	1.61	0.04	154	4.17
3783636	Drill Core	4.77	0.015	0.87	40.6	2.78	71.5	26	12.5	15.6	905	4.49	2.5	0.5	1.6	347	0.06	1.09	<0.04	139	4.23
3783637	Drill Core	5.32	0.006	0.51	41.5	3.72	71.0	58	10.9	16.4	925	4.44	2.6	0.5	1.6	448	0.08	1.31	<0.04	149	4.56
3783638	Drill Core	4.45	0.022	0.53	42.6	3.62	61.6	66	9.7	14.0	992	4.14	1.2	0.4	1.5	539	0.07	0.90	<0.04	136	4.58
3783639	Drill Core	1.58	0.239	0.55	52.1	2.77	61.7	137	10.8	15.4	987	4.08	22.5	0.4	1.3	438	0.08	0.78	<0.04	136	4.65
3783640	Rock Pulp	0.07	0.147	3.52	8.8	8.95	70.5	282	20.9	4.3	231	0.96	74.3	2.8	5.3	146	0.69	38.42	0.09	107	11.52
3783641	Drill Core	5.67	0.109	1.03	48.8	3.73	63.6	191	11.0	14.9	976	4.19	16.8	0.5	1.7	440	0.11	3.80	0.04	143	5.33
3783642	Drill Core	5.92	0.039	0.27	48.1	2.85	60.9	173	10.3	13.9	980	4.15	12.6	0.4	1.5	490	0.07	1.13	<0.04	141	4.38
3783643	Drill Core	4.32	0.015	0.27	45.5	2.54	69.9	125	12.4	15.0	969	4.31	9.8	0.5	1.4	436	0.08	0.86	<0.04	144	3.85
3783644	Drill Core	2.07	0.012	0.24	45.8	2.44	67.7	88	10.1	14.7	967	4.26	1.3	0.5	1.5	371	0.06	0.87	<0.04	150	3.84
3783645	Drill Core	1.86	0.008	0.22	36.2	2.40	68.2	80	10.3	14.8	997	4.34	1.4	0.5	1.4	368	0.08	0.91	<0.04	159	3.94
3783646	Drill Core	1.49	<0.005	0.32	54.4	2.28	68.3	36	12.2	15.3	988	4.36	1.4	0.5	1.5	371	0.06	0.66	<0.04	151	4.00
3783647	Drill Core	3.17	0.007	0.29	46.8	2.50	68.7	44	12.0	15.1	1012	4.31	1.2	0.4	1.4	338	0.07	1.08	<0.04	153	3.97
3783648	Drill Core	1.58	<0.005	0.35	130.7	2.34	68.2	129	13.2	15.0	929	4.34	1.7	0.4	1.4	302	0.07	0.75	<0.04	151	3.73
3783649	Drill Core	3.19	<0.005	0.22	35.8	2.71	68.9	81	13.8	15.9	944	4.50	0.8	0.4	1.5	330	0.09	1.17	<0.04	148	3.81
3783650	Rock Pulp	0.07	<0.005	4.85	19.5	2.79	36.6	<20	11.5	4.2	690	2.63	2.5	1.1	2.4	182	0.02	0.27	0.04	33	1.60
3783651	Drill Core	3.45	0.017	0.30	43.0	2.86	68.1	33	11.0	15.3	958	4.48	2.5	0.4	1.2	289	0.05	1.08	<0.04	158	3.80
3783652	Drill Core	2.96	0.006	0.27	55.6	2.73	71.2	48	11.7	14.5	781	4.47	7.0	0.5	1.5	269	0.04	1.03	<0.04	146	3.54
3783653	Drill Core	1.21	0.053	0.71	46.3	2.73	57.7	59	14.6	12.8	851	4.07	3.9	0.6	2.2	299	0.07	0.95	<0.04	139	3.93
3783654	Drill Core	2.71	0.020	0.77	39.4	3.51	51.5	50	11.5	9.7	544	3.11	3.1	0.8	2.7	265	0.06	0.98	0.05	94	3.23
3783655	Drill Core	1.22	0.007	0.33	58.0	5.35	73.7	123	15.9	14.6	713	4.57	4.8	0.7	2.2	258	0.06	1.00	0.10	158	3.20
3783656	Drill Core	3.92	0.071	0.53	53.2	5.03	70.4	79	14.0	17.6	1228	4.88	2.7	0.7	1.0	367	0.07	1.10	<0.04	194	4.63
3783657	Drill Core	3.97	0.007	1.12	46.1	7.51	49.9	104	23.1	12.1	782	3.19	11.8	0.8	2.6	299	0.06	1.17	0.07	114	4.11
3783658	Drill Core	5.01	<0.005	0.37	56.0	5.60	60.8	41	11.5	13.2	696	3.61	11.3	0.8	2.4	314	0.04	1.34	0.05	122	3.53
3783659	Drill Core	2.26	0.200	0.33	33.7	4.56	53.4	120	5.7	9.5	660	3.30	33.3	0.6	2.0	231	0.03	1.31	0.05	90	3.04
3783660	Rock Pulp	0.07	1.171	14.52	917.1	4520.02	1119.9	89148	13.4	19.8	1201	4.40	29.9	1.4	2.8	505	8.90	72.00	0.45	176	5.05

This report supersedes all previous preliminary and final reports with this file number dated prior to the date on this certificate. Signature indicates final approval; preliminary reports are unsigned and should be used for reference only.

BUREAU VERITAS MINERAL LABORATORIES Canada

www.bureauveritas.com/um

Bureau Veritas Commodities Canada Ltd.

9050 Shaughnessy St Vancouver British Columbia V6P 6E5 Canada
PHONE (604) 253-3158

Client: **Kore Mining Ltd.**
Suite 1601 - 277 Thurlow St.
Vancouver British Columbia V6C 0C1 Canada

Project: GC
Report Date: February 12, 2021

CERTIFICATE OF ANALYSIS VAN20002982.1

Method		MA250	MA250	MA250	MA250	MA250	MA250	MA250	MA250	MA250	MA250	MA250	MA250	MA250	MA250	MA250	MA250	MA250	MA250	MA250	MA250
Analyte		P	La	Cr	Mg	Ba	Ti	Al	Na	K	W	Zr	Sn	Be	Sc	S	Y	Ce	Pr	Nd	Sm
Unit		%	ppm	ppm	%	ppm	%	%	%	%	ppm	ppm	ppm	ppm	ppm	%	ppm	ppm	ppm	ppm	ppm
MDL		0.001	0.1	1	0.01	1	0.001	0.01	0.001	0.01	0.1	0.2	0.1	1	0.1	0.04	0.1	0.02	0.1	0.1	0.1
3783631	Drill Core	0.067	8.7	25	1.52	707	0.263	7.70	0.793	1.75	3.2	32.2	0.6	<1	18.3	<0.04	13.4	19.71	2.6	11.6	2.8
3783632	Drill Core	0.066	10.8	22	1.43	606	0.218	8.06	1.144	1.39	0.8	42.0	0.6	<1	17.7	<0.04	17.2	24.22	3.1	13.9	3.3
3783633	Drill Core	0.061	10.1	20	1.38	632	0.243	7.36	0.827	1.50	1.4	37.8	0.7	<1	16.4	<0.04	14.3	22.52	2.9	13.1	3.1
3783634	Drill Core	0.066	9.3	21	1.39	667	0.249	7.77	0.826	1.74	4.7	39.3	0.7	<1	17.2	0.06	14.4	21.12	2.7	12.4	3.0
3783635	Drill Core	0.065	9.6	22	1.47	558	0.227	7.85	1.699	1.13	0.9	39.5	0.6	<1	17.4	<0.04	13.4	22.01	2.8	12.6	3.0
3783636	Drill Core	0.065	9.0	21	1.50	606	0.215	7.64	1.390	1.54	2.8	41.9	0.6	<1	17.2	<0.04	10.2	21.19	2.6	12.0	2.9
3783637	Drill Core	0.066	9.3	20	1.51	452	0.222	7.51	1.383	1.20	1.2	37.8	0.6	<1	17.7	<0.04	9.4	21.22	2.7	12.2	2.9
3783638	Drill Core	0.061	8.5	21	1.37	402	0.209	6.84	1.495	1.20	1.8	41.4	0.6	<1	16.2	0.05	9.4	19.84	2.5	11.4	2.7
3783639	Drill Core	0.061	7.5	21	1.32	686	0.156	6.75	1.045	1.99	6.8	42.7	0.6	<1	16.0	0.18	9.0	18.62	2.3	10.6	2.6
3783640	Rock Pulp	0.023	18.9	24	3.35	375	0.104	3.35	0.114	0.98	18.8	29.6	0.8	<1	3.9	<0.04	13.7	35.74	4.3	16.5	3.0
3783641	Drill Core	0.063	9.4	22	1.56	557	0.194	7.02	1.391	1.71	6.9	45.9	0.7	<1	17.0	0.09	10.5	21.13	2.7	12.2	2.9
3783642	Drill Core	0.062	8.6	22	1.37	519	0.185	7.11	1.998	1.31	3.7	41.2	0.6	<1	16.9	0.08	9.6	20.92	2.5	11.5	2.8
3783643	Drill Core	0.063	8.7	22	1.41	472	0.174	7.24	2.348	1.26	3.8	43.0	0.6	<1	17.1	<0.04	9.4	20.95	2.6	11.6	2.8
3783644	Drill Core	0.062	9.1	21	1.43	536	0.193	7.16	2.302	1.29	1.8	41.2	0.6	<1	17.2	<0.04	9.1	21.50	2.6	11.8	2.8
3783645	Drill Core	0.064	8.8	22	1.43	537	0.177	7.08	2.355	1.29	1.5	41.3	0.7	<1	17.2	<0.04	8.6	20.90	2.6	11.9	2.8
3783646	Drill Core	0.065	9.8	22	1.45	721	0.188	7.24	1.847	1.70	1.6	46.6	0.7	<1	17.2	<0.04	8.5	23.02	2.9	13.0	3.1
3783647	Drill Core	0.063	8.2	20	1.40	581	0.203	6.94	2.006	1.47	2.9	42.2	0.6	<1	16.4	<0.04	8.3	20.13	2.5	11.3	2.7
3783648	Drill Core	0.063	8.0	21	1.41	612	0.190	7.05	2.010	1.60	1.8	44.1	0.6	<1	16.5	<0.04	8.0	19.26	2.4	10.9	2.6
3783649	Drill Core	0.063	8.7	22	1.46	476	0.213	7.30	2.219	1.31	1.4	41.8	0.6	<1	17.2	<0.04	7.9	20.53	2.5	11.6	2.8
3783650	Rock Pulp	0.037	10.0	19	0.50	708	0.186	6.56	3.176	1.50	0.5	49.3	2.0	<1	5.9	<0.04	14.0	20.21	2.3	9.5	2.1
3783651	Drill Core	0.064	7.8	23	1.51	468	0.214	7.02	2.311	1.17	2.3	34.2	0.6	<1	17.4	0.06	7.9	18.47	2.2	10.5	2.5
3783652	Drill Core	0.062	10.2	21	1.51	456	0.236	7.21	2.395	1.19	2.9	37.2	0.7	<1	17.3	0.09	8.3	22.44	2.7	12.3	2.9
3783653	Drill Core	0.057	11.0	26	1.37	683	0.238	7.29	1.632	1.94	5.5	51.1	1.0	<1	15.3	0.14	10.7	26.42	3.2	14.1	3.3
3783654	Drill Core	0.040	11.5	20	1.05	722	0.225	7.00	1.260	2.16	2.8	58.1	1.0	<1	11.9	0.05	11.8	27.36	3.4	14.9	3.5
3783655	Drill Core	0.057	12.3	31	1.60	837	0.303	7.72	1.265	2.15	2.9	47.0	1.0	<1	17.5	0.12	11.8	28.03	3.5	15.4	3.6
3783656	Drill Core	0.081	6.7	33	1.87	784	0.317	7.34	1.970	1.46	2.1	39.2	0.6	<1	20.2	<0.04	11.6	15.01	1.9	9.2	2.3
3783657	Drill Core	0.041	11.3	43	1.10	608	0.286	6.37	2.195	1.29	2.1	47.7	1.0	<1	12.8	<0.04	13.1	24.75	3.1	13.4	3.1
3783658	Drill Core	0.055	10.7	18	1.11	544	0.316	7.04	2.355	1.24	2.0	56.8	1.0	<1	13.5	<0.04	15.4	24.37	3.0	13.4	3.2
3783659	Drill Core	0.042	10.2	7	0.94	545	0.288	6.74	1.687	1.64	3.5	59.6	0.8	<1	12.0	<0.04	13.4	22.64	2.9	12.8	3.1
3783660	Rock Pulp	0.104	9.3	25	1.90	932	0.322	8.08	2.319	1.54	5.3	43.4	1.3	<1	15.2	0.98	14.0	19.32	2.4	10.5	2.5

This report supersedes all previous preliminary and final reports with this file number dated prior to the date on this certificate. Signature indicates final approval; preliminary reports are unsigned and should be used for reference only.

BUREAU VERITAS MINERAL LABORATORIES Canada

www.bureauveritas.com/um

Bureau Veritas Commodities Canada Ltd.

9050 Shaughnessy St Vancouver British Columbia V6P 6E5 Canada
PHONE (604) 253-3158

Client: **Kore Mining Ltd.**
Suite 1601 - 277 Thurlow St.
Vancouver British Columbia V6C 0C1 Canada

Project: GC
Report Date: February 12, 2021

CERTIFICATE OF ANALYSIS VAN20002982.1

	Method	MA250	MA250	MA250	MA250	MA250	MA250	MA250	MA250	MA250	MA250	MA250	MA250	MA250	MA250	MA250	MA250	MA250	MA250	MA250	MA250
	Analyte	Eu	Gd	Tb	Dy	Ho	Er	Tm	Yb	Lu	Hf	Li	Rb	Ta	Nb	Cs	Ga	In	Re	Se	Te
	Unit	ppm	ppm	ppm	ppm	ppm	ppm	ppm	ppm	ppm	ppm	ppm	ppm	ppm	ppm	ppm	ppm	ppm	ppm	ppm	ppm
	MDL	0.1	0.1	0.1	0.1	0.1	0.1	0.1	0.1	0.1	0.02	0.1	0.1	0.1	0.04	0.1	0.02	0.01	0.002	0.3	0.05
3783631	Drill Core	0.8	2.9	0.4	2.7	0.5	1.5	0.2	1.3	0.2	0.95	40.6	30.9	0.1	2.09	2.0	15.75	0.05	<0.002	<0.3	<0.05
3783632	Drill Core	0.9	3.4	0.5	3.3	0.6	1.8	0.2	1.6	0.2	1.28	40.9	26.8	0.1	2.08	1.4	16.51	0.05	<0.002	<0.3	<0.05
3783633	Drill Core	0.8	3.0	0.4	2.8	0.5	1.6	0.2	1.4	0.2	1.14	40.0	26.2	0.1	2.36	1.5	15.75	0.05	<0.002	<0.3	<0.05
3783634	Drill Core	0.9	3.0	0.4	2.9	0.5	1.6	0.2	1.4	0.2	1.19	39.2	31.4	0.1	2.36	1.8	16.26	0.05	<0.002	<0.3	<0.05
3783635	Drill Core	0.9	3.0	0.4	2.8	0.5	1.5	0.2	1.3	0.2	1.19	39.6	22.7	0.1	2.05	1.2	16.05	0.05	<0.002	<0.3	<0.05
3783636	Drill Core	0.8	2.6	0.3	2.0	0.4	1.2	0.2	1.2	0.2	1.29	40.5	30.3	0.1	1.95	1.7	15.54	0.05	<0.002	<0.3	<0.05
3783637	Drill Core	0.8	2.5	0.3	1.9	0.4	1.1	0.2	1.1	0.2	1.16	39.5	27.3	0.1	1.79	1.3	15.75	0.05	<0.002	<0.3	<0.05
3783638	Drill Core	0.8	2.5	0.3	1.9	0.4	1.1	0.2	1.1	0.2	1.26	26.0	25.7	0.1	2.00	1.3	15.68	0.05	<0.002	<0.3	<0.05
3783639	Drill Core	0.7	2.5	0.3	1.9	0.4	1.1	0.2	1.1	0.2	1.31	14.0	39.8	<0.1	1.38	1.9	15.52	0.05	<0.002	<0.3	<0.05
3783640	Rock Pulp	0.6	2.5	0.3	2.2	0.4	1.2	0.2	1.1	0.2	0.85	16.2	39.7	0.2	3.08	2.0	7.50	0.02	<0.002	0.7	<0.05
3783641	Drill Core	0.8	2.7	0.3	2.1	0.4	1.2	0.2	1.2	0.2	1.33	18.9	41.3	0.1	1.90	1.8	16.28	0.05	<0.002	<0.3	<0.05
3783642	Drill Core	0.8	2.5	0.3	2.0	0.4	1.1	0.2	1.1	0.2	1.20	18.8	29.9	0.1	1.65	1.3	15.41	0.05	<0.002	<0.3	<0.05
3783643	Drill Core	0.8	2.5	0.3	1.9	0.4	1.1	0.2	1.1	0.2	1.29	21.0	27.7	<0.1	1.49	1.3	15.26	0.05	<0.002	<0.3	<0.05
3783644	Drill Core	0.8	2.5	0.3	1.8	0.4	1.1	0.2	1.1	0.2	1.24	24.5	29.5	<0.1	1.62	1.4	15.32	0.05	<0.002	<0.3	<0.05
3783645	Drill Core	0.8	2.4	0.3	1.8	0.3	1.0	0.1	1.1	0.2	1.22	26.0	27.1	<0.1	1.49	1.3	15.85	0.05	<0.002	<0.3	<0.05
3783646	Drill Core	0.8	2.6	0.3	1.8	0.3	1.0	0.1	1.1	0.2	1.43	22.0	34.3	0.1	1.66	1.7	15.97	0.05	<0.002	<0.3	<0.05
3783647	Drill Core	0.7	2.4	0.3	1.8	0.3	1.0	0.1	1.1	0.2	1.28	28.3	27.8	0.1	1.84	1.4	15.70	0.05	<0.002	<0.3	<0.05
3783648	Drill Core	0.7	2.3	0.2	1.6	0.3	0.9	0.1	1.0	0.2	1.33	31.2	29.2	0.1	1.67	1.5	15.61	0.05	<0.002	<0.3	<0.05
3783649	Drill Core	0.7	2.3	0.2	1.7	0.3	0.9	0.1	1.0	0.2	1.27	39.9	25.5	0.1	1.93	1.3	15.90	0.05	<0.002	<0.3	<0.05
3783650	Rock Pulp	0.6	2.1	0.3	2.3	0.5	1.6	0.2	1.6	0.3	1.58	2.6	29.2	0.3	4.91	0.3	12.91	0.03	<0.002	<0.3	<0.05
3783651	Drill Core	0.7	2.2	0.2	1.7	0.3	0.9	0.1	0.9	0.1	1.03	38.2	25.1	0.1	1.66	1.1	14.61	0.05	<0.002	<0.3	<0.05
3783652	Drill Core	0.7	2.4	0.2	1.7	0.3	0.9	0.1	0.9	0.1	1.12	37.0	26.6	0.1	2.01	1.1	15.24	0.05	<0.002	0.3	<0.05
3783653	Drill Core	0.7	2.9	0.3	2.2	0.4	1.2	0.2	1.3	0.2	1.52	30.1	42.1	0.2	3.04	1.5	19.02	0.06	<0.002	<0.3	<0.05
3783654	Drill Core	0.7	3.1	0.4	2.5	0.5	1.4	0.2	1.4	0.2	1.73	23.6	47.2	0.2	3.75	1.7	17.80	0.05	<0.002	<0.3	<0.05
3783655	Drill Core	0.8	3.2	0.4	2.6	0.5	1.4	0.2	1.3	0.2	1.43	35.4	43.8	0.2	3.18	2.0	18.38	0.05	<0.002	0.3	<0.05
3783656	Drill Core	0.7	2.4	0.3	2.2	0.4	1.3	0.2	1.2	0.2	1.15	38.4	27.2	0.1	1.91	1.2	13.95	0.05	<0.002	<0.3	<0.05
3783657	Drill Core	0.7	2.9	0.3	2.6	0.5	1.4	0.2	1.4	0.2	1.38	22.1	27.6	0.3	4.67	1.0	14.71	0.05	<0.002	<0.3	<0.05
3783658	Drill Core	0.7	3.0	0.4	2.9	0.6	1.7	0.3	1.7	0.2	1.67	33.6	25.0	0.2	4.20	1.4	16.26	0.05	<0.002	<0.3	<0.05
3783659	Drill Core	0.7	2.9	0.4	2.7	0.5	1.6	0.2	1.6	0.2	1.69	24.8	31.1	0.2	3.67	1.9	14.56	0.04	<0.002	<0.3	<0.05
3783660	Rock Pulp	0.7	2.5	0.3	2.5	0.5	1.5	0.2	1.4	0.2	1.35	23.4	50.8	0.2	2.39	2.9	17.10	0.09	0.046	1.8	0.37

This report supersedes all previous preliminary and final reports with this file number dated prior to the date on this certificate. Signature indicates final approval; preliminary reports are unsigned and should be used for reference only.

BUREAU VERITAS MINERAL LABORATORIES Canada

www.bureauveritas.com/um

Bureau Veritas Commodities Canada Ltd.

9050 Shaughnessy St Vancouver British Columbia V6P 6E5 Canada
PHONE (604) 253-3158

Client: **Kore Mining Ltd.**
Suite 1601 - 277 Thurlow St.
Vancouver British Columbia V6C 0C1 Canada

Project: GC
Report Date: February 12, 2021

CERTIFICATE OF ANALYSIS VAN20002982.1

		Method	MA250
		Analyte	Tl
		Unit	ppm
		MDL	0.05
3783631	Drill Core		0.40
3783632	Drill Core		0.29
3783633	Drill Core		0.32
3783634	Drill Core		0.40
3783635	Drill Core		0.25
3783636	Drill Core		0.37
3783637	Drill Core		0.30
3783638	Drill Core		0.42
3783639	Drill Core		0.65
3783640	Rock Pulp		0.66
3783641	Drill Core		0.55
3783642	Drill Core		0.40
3783643	Drill Core		0.37
3783644	Drill Core		0.35
3783645	Drill Core		0.36
3783646	Drill Core		0.43
3783647	Drill Core		0.38
3783648	Drill Core		0.37
3783649	Drill Core		0.30
3783650	Rock Pulp		0.14
3783651	Drill Core		0.26
3783652	Drill Core		0.26
3783653	Drill Core		0.45
3783654	Drill Core		0.42
3783655	Drill Core		0.38
3783656	Drill Core		0.26
3783657	Drill Core		0.22
3783658	Drill Core		0.21
3783659	Drill Core		0.30
3783660	Rock Pulp		0.58

This report supersedes all previous preliminary and final reports with this file number dated prior to the date on this certificate. Signature indicates final approval; preliminary reports are unsigned and should be used for reference only.

BUREAU VERITAS MINERAL LABORATORIES Canada

www.bureauveritas.com/um

Bureau Veritas Commodities Canada Ltd.

9050 Shaughnessy St Vancouver British Columbia V6P 6E5 Canada
PHONE (604) 253-3158

Client: **Kore Mining Ltd.**
Suite 1601 - 277 Thurlow St.
Vancouver British Columbia V6C 0C1 Canada

Project: GC
Report Date: February 12, 2021

CERTIFICATE OF ANALYSIS VAN20002982.1

Method		WGHT	FA450	MA250	MA250	MA250	MA250	MA250	MA250	MA250	MA250	MA250	MA250	MA250	MA250	MA250	MA250	MA250	MA250	MA250
Analyte		Wgt	Au	Mo	Cu	Pb	Zn	Ag	Ni	Co	Mn	Fe	As	U	Th	Sr	Cd	Sb	Bi	V	Ca
Unit		kg	ppm	ppm	ppm	ppm	ppm	ppb	ppm	ppm	ppm	%	ppm	ppm	ppm	ppm	ppm	ppm	ppm	ppm	%
MDL		0.01	0.005	0.05	0.1	0.02	0.2	20	0.1	0.2	1	0.01	0.2	0.1	0.1	1	0.02	0.02	0.04	1	0.01
3783661	Drill Core	1.60	<0.005	0.35	37.6	4.56	56.4	103	5.6	10.5	738	3.61	34.0	0.5	1.8	231	0.05	0.75	<0.04	110	3.04
3783662	Drill Core	2.90	0.008	0.28	58.9	5.60	62.1	115	12.8	18.6	980	4.72	24.5	0.2	0.8	324	0.05	0.82	<0.04	165	3.97
3783663	Drill Core	1.90	<0.005	0.17	79.1	3.56	55.9	212	24.6	28.2	1379	6.11	33.9	0.5	1.1	485	0.06	1.18	<0.04	249	7.23
3783664	Drill Core	2.30	0.062	0.42	80.4	4.84	64.2	358	16.7	22.8	1181	5.20	71.7	0.4	1.1	623	0.09	1.28	<0.04	198	5.40
3783665	Drill Core	2.06	0.012	0.42	37.9	4.95	57.1	141	8.9	12.6	963	3.89	29.9	0.4	1.2	365	0.07	0.99	0.05	115	3.86
3783666	Drill Core	2.04	0.007	0.40	41.9	4.56	57.8	150	9.8	12.6	930	3.92	32.9	0.4	1.4	379	0.07	1.07	0.04	114	3.81
3783667	Drill Core	2.90	<0.005	0.38	78.4	3.90	72.0	214	14.3	27.7	1237	5.56	29.5	<0.1	0.3	492	0.06	1.05	<0.04	237	4.94
3783668	Drill Core	5.12	<0.005	0.40	39.1	5.81	68.1	41	53.2	13.4	1084	4.20	8.7	0.3	1.0	572	0.11	2.73	0.05	179	3.57
3783669	Drill Core	2.97	<0.005	0.30	78.4	3.49	74.4	106	21.5	24.6	1381	6.12	19.0	0.3	0.7	553	0.07	2.50	<0.04	263	5.07
3783670	Rock Pulp	0.07	<0.005	4.71	19.0	2.74	36.4	<20	11.4	4.0	678	2.59	2.9	1.1	2.3	181	<0.02	0.26	<0.04	32	1.53
3783671	Drill Core	3.43	<0.005	0.44	78.8	2.70	71.7	127	13.8	29.4	1283	6.58	11.5	0.2	0.4	458	0.08	2.14	<0.04	284	5.66
3783672	Drill Core	3.87	<0.005	0.52	78.4	3.40	70.2	133	11.9	24.9	1210	6.07	9.4	0.2	0.4	472	0.05	1.93	<0.04	267	6.14
3783673	Drill Core	3.67	<0.005	0.51	77.3	3.60	88.5	157	14.9	32.5	1267	6.80	16.5	0.2	0.7	622	0.04	2.43	<0.04	261	5.04
3783674	Drill Core	5.01	<0.005	0.73	61.3	4.31	81.0	113	10.8	21.6	1248	5.59	7.7	0.4	1.2	585	0.07	2.71	<0.04	184	5.18
3783675	Drill Core	4.32	0.007	0.70	67.6	7.71	91.7	179	17.2	22.6	1118	5.42	15.8	0.8	1.4	278	0.05	2.00	0.05	192	3.52
3783676	Drill Core	3.04	<0.005	0.51	66.8	5.71	91.6	124	15.2	21.6	1072	5.42	16.1	0.8	1.7	297	0.05	1.79	<0.04	174	2.84
3783677	Drill Core	3.36	<0.005	0.67	70.0	6.14	79.5	118	12.0	24.0	1216	5.94	11.0	0.5	1.2	527	0.05	2.76	<0.04	210	5.34
3783678	Drill Core	4.59	<0.005	1.53	91.1	6.30	98.6	147	16.6	28.0	1252	6.28	14.9	0.3	0.9	385	0.12	2.04	<0.04	230	4.80
3783679	Drill Core	4.48	0.013	4.34	61.1	8.28	101.7	176	30.1	22.0	1185	5.35	16.4	0.5	1.2	254	0.06	1.50	0.08	195	3.70
3783680	Rock Pulp	0.07	0.145	4.18	10.4	11.12	83.0	354	25.1	5.7	256	1.15	91.5	3.3	6.6	162	0.85	46.21	0.12	120	12.74
3783681	Drill Core	4.14	0.006	0.98	50.4	5.02	78.5	72	9.4	18.9	1183	4.93	2.8	0.5	1.8	399	0.11	2.26	<0.04	144	4.68
3783682	Drill Core	4.89	<0.005	0.70	49.2	3.75	81.8	82	11.1	20.0	1047	4.89	1.7	0.6	1.7	337	0.08	1.71	<0.04	145	4.07
3783683	Drill Core	4.35	<0.005	0.78	52.2	4.62	83.3	100	10.6	21.3	1112	5.21	2.3	0.4	1.2	398	0.06	1.89	<0.04	160	4.21
3783684	Drill Core	2.53	0.006	0.80	48.5	3.22	79.7	116	11.1	21.8	1130	5.11	4.0	0.2	1.0	339	0.11	1.24	<0.04	166	5.04
3783685	Drill Core	1.94	0.006	0.79	51.8	3.33	86.8	126	11.8	23.1	1136	5.33	5.1	0.2	1.0	340	0.09	1.53	<0.04	169	5.04
3783686	Drill Core	2.90	0.019	0.38	36.6	5.14	62.8	103	6.5	13.4	888	4.02	23.0	0.6	2.0	277	0.04	0.68	<0.04	114	3.36

This report supersedes all previous preliminary and final reports with this file number dated prior to the date on this certificate. Signature indicates final approval; preliminary reports are unsigned and should be used for reference only.

BUREAU VERITAS MINERAL LABORATORIES Canada

www.bureauveritas.com/um

Bureau Veritas Commodities Canada Ltd.

9050 Shaughnessy St Vancouver British Columbia V6P 6E5 Canada
PHONE (604) 253-3158

Client: **Kore Mining Ltd.**
Suite 1601 - 277 Thurlow St.
Vancouver British Columbia V6C 0C1 Canada

Project: GC
Report Date: February 12, 2021

CERTIFICATE OF ANALYSIS VAN20002982.1

	Method	MA250	MA250	MA250	MA250	MA250	MA250	MA250	MA250	MA250	MA250	MA250	MA250	MA250	MA250	MA250	MA250	MA250	MA250	MA250	MA250
	Analyte	P	La	Cr	Mg	Ba	Ti	Al	Na	K	W	Zr	Sn	Be	Sc	S	Y	Ce	Pr	Nd	Sm
	Unit	%	ppm	ppm	%	ppm	%	%	%	%	ppm	ppm	ppm	ppm	ppm	%	ppm	ppm	ppm	ppm	ppm
	MDL	0.001	0.1	1	0.01	1	0.001	0.01	0.001	0.01	0.1	0.2	0.1	1	0.1	0.04	0.1	0.02	0.1	0.1	0.1
3783661	Drill Core	0.046	8.3	8	1.01	664	0.270	6.91	1.919	1.66	2.8	53.9	0.9	<1	13.4	<0.04	8.9	18.97	2.4	11.0	2.7
3783662	Drill Core	0.077	4.1	13	1.76	264	0.282	6.35	3.358	0.44	3.3	35.9	0.6	<1	13.9	0.07	7.4	9.20	1.2	5.8	1.5
3783663	Drill Core	0.106	5.9	21	2.71	484	0.261	7.27	1.458	0.85	2.0	18.0	0.4	<1	20.9	0.09	9.0	12.35	1.6	7.6	1.9
3783664	Drill Core	0.100	5.9	14	2.08	308	0.256	7.04	1.908	0.67	3.5	22.6	0.5	<1	17.2	0.18	9.4	11.95	1.6	7.8	2.0
3783665	Drill Core	0.057	6.8	16	1.29	633	0.236	6.84	1.602	1.71	3.5	31.3	0.6	<1	15.1	0.07	8.9	15.83	2.0	9.3	2.3
3783666	Drill Core	0.058	7.4	14	1.30	626	0.237	7.22	1.631	1.71	3.6	32.5	0.6	<1	15.5	0.06	9.0	17.05	2.2	9.8	2.4
3783667	Drill Core	0.051	2.9	15	2.36	298	0.370	7.56	2.369	0.76	2.0	7.7	0.4	<1	23.8	0.21	7.6	7.78	1.0	5.5	1.5
3783668	Drill Core	0.154	5.4	45	2.15	724	0.287	7.98	2.349	1.91	1.9	24.1	0.5	<1	13.6	0.36	7.9	12.44	1.5	6.9	1.6
3783669	Drill Core	0.085	5.8	23	2.77	293	0.462	8.87	2.978	0.70	2.2	16.9	0.5	<1	26.6	0.18	14.7	13.05	1.7	8.8	2.4
3783670	Rock Pulp	0.037	9.8	19	0.48	731	0.179	6.33	3.136	1.52	0.5	48.2	2.0	<1	5.8	<0.04	13.7	19.70	2.2	9.3	2.0
3783671	Drill Core	0.051	4.2	17	2.69	199	0.505	8.65	2.381	0.80	3.9	9.9	0.5	<1	30.0	0.06	15.2	10.23	1.5	7.7	2.2
3783672	Drill Core	0.061	4.3	15	2.38	457	0.484	8.37	2.204	1.05	6.5	9.1	0.5	<1	28.7	<0.04	13.9	10.39	1.5	7.8	2.2
3783673	Drill Core	0.060	5.2	16	2.51	314	0.527	8.50	2.780	0.83	3.8	12.4	0.6	<1	30.2	<0.04	16.5	12.87	1.8	10.0	2.7
3783674	Drill Core	0.078	8.3	15	1.83	239	0.507	8.36	3.263	0.52	3.6	22.0	0.7	<1	23.8	<0.04	22.6	19.75	2.8	14.4	3.8
3783675	Drill Core	0.076	7.9	24	1.89	302	0.495	7.99	3.597	0.69	3.3	35.4	0.9	<1	23.0	0.04	21.4	18.55	2.7	13.5	3.6
3783676	Drill Core	0.076	9.2	19	1.92	318	0.499	8.23	3.821	0.60	12.7	32.0	1.0	<1	24.3	0.07	24.5	21.99	3.2	15.9	4.1
3783677	Drill Core	0.071	7.8	17	1.99	190	0.501	8.62	3.612	0.38	7.3	25.2	0.7	<1	24.7	<0.04	21.4	18.38	2.6	13.5	3.4
3783678	Drill Core	0.065	6.6	20	2.32	249	0.487	8.54	3.255	0.68	7.2	13.5	0.6	<1	26.0	0.16	17.4	15.96	2.2	11.4	3.0
3783679	Drill Core	0.107	7.3	29	2.06	730	0.403	8.13	2.607	1.68	1.9	26.4	0.6	<1	21.5	0.19	17.2	17.06	2.3	11.7	3.0
3783680	Rock Pulp	0.028	23.5	26	3.84	479	0.127	3.62	0.135	1.18	28.5	33.5	0.8	<1	5.2	<0.04	15.9	43.39	5.2	21.3	3.7
3783681	Drill Core	0.064	8.8	13	1.53	411	0.330	7.42	2.588	0.85	1.5	30.4	0.7	<1	20.9	<0.04	23.4	21.58	3.0	14.9	3.8
3783682	Drill Core	0.062	9.1	16	1.61	406	0.322	7.18	2.843	0.80	1.5	32.5	0.8	<1	20.5	<0.04	19.2	21.83	3.0	15.1	3.8
3783683	Drill Core	0.063	7.7	13	1.71	342	0.353	7.22	2.596	0.74	1.6	20.0	0.6	<1	22.5	<0.04	15.1	18.97	2.6	12.9	3.3
3783684	Drill Core	0.061	7.5	14	1.75	591	0.338	7.22	1.622	1.22	3.6	21.6	0.6	<1	22.1	<0.04	9.9	18.35	2.4	12.7	3.0
3783685	Drill Core	0.061	6.8	14	1.80	593	0.338	7.14	1.623	1.23	3.6	21.3	0.6	<1	22.2	0.06	9.4	17.24	2.3	12.0	2.8
3783686	Drill Core	0.052	10.3	9	1.16	391	0.317	6.94	3.230	0.82	1.7	53.9	0.7	<1	14.5	<0.04	10.1	22.09	2.8	12.7	3.1

This report supersedes all previous preliminary and final reports with this file number dated prior to the date on this certificate. Signature indicates final approval; preliminary reports are unsigned and should be used for reference only.

BUREAU VERITAS MINERAL LABORATORIES Canada

www.bureauveritas.com/um

Bureau Veritas Commodities Canada Ltd.

9050 Shaughnessy St Vancouver British Columbia V6P 6E5 Canada
PHONE (604) 253-3158

Client: **Kore Mining Ltd.**
Suite 1601 - 277 Thurlow St.
Vancouver British Columbia V6C 0C1 Canada

Project: GC
Report Date: February 12, 2021

CERTIFICATE OF ANALYSIS VAN20002982.1

Method		MA250	MA250	MA250	MA250	MA250	MA250	MA250	MA250	MA250	MA250	MA250	MA250	MA250	MA250	MA250	MA250	MA250	MA250	MA250	MA250
Analyte		Eu	Gd	Tb	Dy	Ho	Er	Tm	Yb	Lu	Hf	Li	Rb	Ta	Nb	Cs	Ga	In	Re	Se	Te
Unit		ppm	ppm	ppm	ppm	ppm	ppm	ppm	ppm	ppm	ppm	ppm	ppm	ppm	ppm	ppm	ppm	ppm	ppm	ppm	ppm
MDL		0.1	0.1	0.1	0.1	0.1	0.1	0.1	0.1	0.1	0.02	0.1	0.1	0.1	0.04	0.1	0.02	0.01	0.002	0.3	0.05
3783661	Drill Core	0.6	2.4	0.2	1.9	0.4	1.1	0.2	1.2	0.2	1.57	26.7	28.4	0.2	3.08	1.3	15.70	0.04	<0.002	<0.3	<0.05
3783662	Drill Core	0.4	1.5	0.2	1.5	0.3	0.9	0.1	0.9	0.1	1.03	26.7	4.0	0.1	2.29	0.4	14.30	0.04	<0.002	<0.3	<0.05
3783663	Drill Core	0.7	1.9	0.2	1.7	0.3	0.9	0.1	0.9	0.1	0.57	26.4	16.7	<0.1	1.03	0.9	14.26	0.04	<0.002	<0.3	<0.05
3783664	Drill Core	0.7	2.0	0.2	1.8	0.3	1.0	0.1	0.9	0.1	0.66	28.9	13.4	<0.1	1.34	1.2	14.38	0.04	<0.002	<0.3	<0.05
3783665	Drill Core	0.7	2.1	0.2	1.8	0.3	1.0	0.1	1.0	0.2	0.93	15.4	29.5	0.1	1.97	2.0	15.08	0.04	<0.002	<0.3	<0.05
3783666	Drill Core	0.7	2.2	0.2	1.9	0.4	1.0	0.2	1.0	0.2	0.94	15.1	31.7	0.1	2.04	2.1	15.22	0.04	<0.002	<0.3	<0.05
3783667	Drill Core	0.5	1.7	0.2	1.6	0.3	0.8	0.1	0.7	0.1	0.31	41.0	11.8	<0.1	1.02	1.2	15.54	0.05	<0.002	<0.3	<0.05
3783668	Drill Core	0.5	1.5	0.2	1.5	0.3	0.9	0.1	0.9	0.1	0.82	28.2	30.1	0.2	3.80	1.4	17.83	0.04	<0.002	<0.3	<0.05
3783669	Drill Core	0.8	2.6	0.3	2.7	0.5	1.6	0.2	1.4	0.2	0.69	39.0	17.3	0.1	1.95	0.6	17.34	0.05	<0.002	<0.3	<0.05
3783670	Rock Pulp	0.6	2.1	0.3	2.3	0.5	1.5	0.2	1.6	0.3	1.56	2.5	28.8	0.3	4.84	0.3	12.44	0.02	<0.002	<0.3	<0.05
3783671	Drill Core	0.8	2.6	0.3	2.7	0.6	1.6	0.2	1.3	0.2	0.45	53.3	22.6	<0.1	1.14	0.8	15.48	0.05	<0.002	<0.3	<0.05
3783672	Drill Core	0.8	2.5	0.3	2.6	0.5	1.5	0.2	1.2	0.2	0.43	50.4	26.4	<0.1	1.16	1.2	15.58	0.05	<0.002	<0.3	<0.05
3783673	Drill Core	0.9	3.3	0.4	3.7	0.7	1.9	0.3	1.7	0.2	0.56	49.3	13.3	0.1	1.94	0.8	16.56	0.04	<0.002	<0.3	0.27
3783674	Drill Core	1.3	4.6	0.7	5.0	0.9	2.5	0.3	2.1	0.3	0.83	41.0	9.0	0.2	2.69	0.5	17.02	0.08	<0.002	<0.3	0.23
3783675	Drill Core	1.2	3.9	0.6	4.6	0.9	2.6	0.4	2.6	0.3	1.17	41.8	11.4	0.2	3.04	0.5	17.15	0.07	0.003	<0.3	0.20
3783676	Drill Core	1.3	4.4	0.7	5.2	1.0	3.0	0.4	2.7	0.3	1.14	43.9	11.0	0.2	3.35	0.6	17.47	0.10	<0.002	<0.3	0.15
3783677	Drill Core	1.3	3.9	0.6	4.6	0.9	2.7	0.4	2.5	0.3	0.83	44.1	5.9	0.1	2.38	0.4	18.84	0.07	<0.002	<0.3	0.18
3783678	Drill Core	1.0	3.3	0.5	3.8	0.7	2.2	0.3	1.8	0.3	0.58	53.2	11.0	0.1	2.04	0.6	17.41	0.09	<0.002	<0.3	0.29
3783679	Drill Core	1.0	3.3	0.5	3.6	0.7	2.0	0.3	1.9	0.3	0.93	46.8	30.4	0.2	2.97	1.1	18.83	0.06	<0.002	<0.3	0.28
3783680	Rock Pulp	0.8	3.4	0.5	3.0	0.5	1.6	0.2	1.6	0.2	1.04	20.1	45.8	0.3	3.81	2.5	8.26	0.02	0.003	0.3	1.70
3783681	Drill Core	1.2	4.3	0.7	5.1	0.9	2.7	0.4	2.4	0.3	1.01	40.3	13.3	0.2	2.39	0.7	16.75	0.08	<0.002	<0.3	0.21
3783682	Drill Core	1.0	4.1	0.6	4.1	0.8	2.3	0.3	2.1	0.3	1.13	44.2	13.6	0.1	2.56	0.6	15.61	0.06	<0.002	<0.3	0.25
3783683	Drill Core	1.1	3.5	0.5	3.5	0.6	1.8	0.2	1.6	0.2	0.70	53.6	11.8	0.1	2.10	0.6	16.04	0.06	<0.002	<0.3	0.20
3783684	Drill Core	1.0	3.0	0.4	2.5	0.4	1.2	0.2	1.2	0.2	0.67	49.9	21.5	0.1	1.89	1.0	15.66	0.06	<0.002	<0.3	0.35
3783685	Drill Core	0.9	2.8	0.4	2.2	0.4	1.2	0.2	1.2	0.2	0.68	52.2	19.7	0.1	1.92	1.0	16.42	0.06	<0.002	<0.3	0.22
3783686	Drill Core	0.9	3.1	0.3	2.1	0.4	1.3	0.2	1.4	0.2	1.60	30.4	15.5	0.2	3.27	0.7	15.04	0.06	<0.002	<0.3	0.13

This report supersedes all previous preliminary and final reports with this file number dated prior to the date on this certificate. Signature indicates final approval; preliminary reports are unsigned and should be used for reference only.

BUREAU VERITAS MINERAL LABORATORIES Canada

www.bureauveritas.com/um

Bureau Veritas Commodities Canada Ltd.

9050 Shaughnessy St Vancouver British Columbia V6P 6E5 Canada
PHONE (604) 253-3158

Client: **Kore Mining Ltd.**
Suite 1601 - 277 Thurlow St.
Vancouver British Columbia V6C 0C1 Canada

Project: GC
Report Date: February 12, 2021

CERTIFICATE OF ANALYSIS VAN20002982.1

		Method	MA250
		Analyte	Tl
		Unit	ppm
		MDL	0.05
3783661	Drill Core		0.32
3783662	Drill Core		0.09
3783663	Drill Core		0.17
3783664	Drill Core		0.15
3783665	Drill Core		0.32
3783666	Drill Core		0.32
3783667	Drill Core		0.16
3783668	Drill Core		0.30
3783669	Drill Core		0.11
3783670	Rock Pulp		0.14
3783671	Drill Core		0.14
3783672	Drill Core		0.19
3783673	Drill Core		0.17
3783674	Drill Core		0.11
3783675	Drill Core		0.13
3783676	Drill Core		0.11
3783677	Drill Core		0.08
3783678	Drill Core		0.14
3783679	Drill Core		0.32
3783680	Rock Pulp		0.77
3783681	Drill Core		0.18
3783682	Drill Core		0.17
3783683	Drill Core		0.17
3783684	Drill Core		0.28
3783685	Drill Core		0.28
3783686	Drill Core		0.17

This report supersedes all previous preliminary and final reports with this file number dated prior to the date on this certificate. Signature indicates final approval; preliminary reports are unsigned and should be used for reference only.

BUREAU VERITAS MINERAL LABORATORIES Canada

www.bureauveritas.com/um

Bureau Veritas Commodities Canada Ltd.

9050 Shaughnessy St Vancouver British Columbia V6P 6E5 Canada

PHONE (604) 253-3158

Client: **Kore Mining Ltd.**
Suite 1601 - 277 Thurlow St.
Vancouver British Columbia V6C 0C1 Canada

Project: GC

Report Date: February 12, 2021

QUALITY CONTROL REPORT VAN20002982.1

	Method	WGHT	FA450	MA250	MA250	MA250	MA250	MA250	MA250	MA250	MA250	MA250	MA250	MA250	MA250	MA250	MA250	MA250	MA250	MA250	MA250
	Analyte	Wgt	Au	Mo	Cu	Pb	Zn	Ag	Ni	Co	Mn	Fe	As	U	Th	Sr	Cd	Sb	Bi	V	Ca
	Unit	kg	ppm	ppm	ppm	ppm	ppm	ppb	ppm	ppm	ppm	%	ppm	ppm	ppm	ppm	ppm	ppm	ppm	ppm	%
	MDL	0.01	0.005	0.05	0.1	0.02	0.2	20	0.1	0.2	1	0.01	0.2	0.1	0.1	1	0.02	0.02	0.04	1	0.01
Pulp Duplicates																					
3783601	Drill Core	4.04	0.012	1.08	27.9	17.83	83.2	301	8.1	8.3	591	2.77	25.0	1.5	3.8	176	0.32	2.08	0.08	76	3.07
REP 3783601	QC		0.012																		
REP 3783627	QC			0.37	40.7	5.73	65.3	41	9.9	14.6	912	4.33	1.5	0.5	1.9	842	0.06	2.67	0.05	152	4.78
3783662	Drill Core	2.90	0.008	0.28	58.9	5.60	62.1	115	12.8	18.6	980	4.72	24.5	0.2	0.8	324	0.05	0.82	<0.04	165	3.97
REP 3783662	QC			0.30	59.5	5.11	63.2	98	13.0	19.1	1007	4.77	24.3	0.3	1.0	334	0.05	0.79	<0.04	164	4.01
3783685	Drill Core	1.94	0.006	0.79	51.8	3.33	86.8	126	11.8	23.1	1136	5.33	5.1	0.2	1.0	340	0.09	1.53	<0.04	169	5.04
REP 3783685	QC			0.81	50.3	3.58	83.4	127	11.9	23.2	1119	5.25	4.4	0.2	1.1	328	0.12	1.50	<0.04	164	4.95
Core Reject Duplicates																					
3783627	Drill Core	5.24	0.005	0.36	41.1	5.90	69.5	25	10.2	15.2	933	4.44	1.7	0.6	2.0	885	0.06	2.77	0.05	153	4.81
DUP 3783627	QC		0.005	0.37	39.7	6.00	67.5	34	10.0	15.0	931	4.38	1.8	0.6	2.0	859	0.06	2.75	0.04	150	4.81
3783661	Drill Core	1.60	<0.005	0.35	37.6	4.56	56.4	103	5.6	10.5	738	3.61	34.0	0.5	1.8	231	0.05	0.75	<0.04	110	3.04
DUP 3783661	QC		<0.005	0.36	35.8	2.52	57.3	49	5.9	11.3	743	3.69	32.2	0.5	1.8	239	0.03	0.74	<0.04	111	3.15
Reference Materials																					
STD OREAS25A-4A	Standard			2.31	30.7	22.28	41.0	<20	45.0	7.5	469	6.26	8.5	2.5	13.7	43	<0.02	0.57	0.31	156	0.28
STD OREAS25A-4A	Standard			2.46	30.8	22.28	40.8	<20	46.1	7.5	482	6.33	8.7	2.5	13.3	42	<0.02	0.56	0.31	160	0.27
STD OREAS25A-4A	Standard			2.58	32.2	24.80	40.9	<20	46.8	8.2	494	6.56	10.2	2.8	15.9	48	<0.02	0.61	0.35	162	0.30
STD OREAS25A-4A	Standard			2.70	34.5	26.86	50.5	<20	50.3	8.5	490	6.90	11.1	3.0	17.9	48	0.03	0.66	0.37	156	0.29
STD OREAS45H	Standard			1.56	792.6	11.83	38.6	64	439.3	93.2	380	19.42	15.7	1.6	7.0	27	<0.02	0.58	0.17	267	0.14
STD OREAS45H	Standard			1.48	783.9	11.60	37.9	24	458.8	90.6	423	20.30	15.3	1.5	6.7	27	<0.02	0.58	0.17	284	0.14
STD OREAS45H	Standard			1.56	797.5	12.94	38.8	111	453.5	94.0	413	21.09	18.2	1.7	7.6	30	<0.02	0.70	0.19	290	0.14
STD OREAS45H	Standard			1.70	810.4	13.37	43.4	123	477.9	90.9	424	22.14	17.9	1.8	8.5	30	<0.02	0.65	0.18	283	0.15
STD OXB130	Standard		0.128																		
STD OXB130	Standard		0.122																		
STD OXG141	Standard		0.952																		
STD OXG141	Standard		0.940																		
STD OXN155	Standard		8.255																		
STD OXN155	Standard		7.823																		
STD OREAS25A-4A Expected				2.41	33.9	25.2	44.4		45.8	7.7	480	6.6	9.94	2.94	15.8	48.5		0.65	0.37	157	0.301

This report supersedes all previous preliminary and final reports with this file number dated prior to the date on this certificate. Signature indicates final approval; preliminary reports are unsigned and should be used for reference only.

BUREAU VERITAS MINERAL LABORATORIES Canada

www.bureauveritas.com/um

Bureau Veritas Commodities Canada Ltd.
9050 Shaughnessy St Vancouver British Columbia V6P 6E5 Canada
PHONE (604) 253-3158

Client: **Kore Mining Ltd.**
Suite 1601 - 277 Thurlow St.
Vancouver British Columbia V6C 0C1 Canada

Project: GC
Report Date: February 12, 2021

QUALITY CONTROL REPORT VAN20002982.1

		Method	MA250	MA250	MA250	MA250	MA250	MA250	MA250	MA250	MA250	MA250	MA250	MA250	MA250	MA250	MA250	MA250	MA250	MA250	MA250
		Analyte	P	La	Cr	Mg	Ba	Ti	Al	Na	K	W	Zr	Sn	Be	Sc	S	Y	Ce	Pr	Nd	Sm
		Unit	%	ppm	ppm	%	ppm	%	%	%	%	ppm	ppm	ppm	ppm	ppm	%	ppm	ppm	ppm	ppm	ppm
		MDL	0.001	0.1	1	0.01	1	0.001	0.01	0.001	0.01	0.1	0.2	0.1	1	0.1	0.04	0.1	0.02	0.1	0.1	0.1
Pulp Duplicates																						
3783601	Drill Core		0.039	13.2	11	0.97	502	0.151	5.64	0.548	1.97	6.8	78.0	0.9	<1	9.5	0.49	9.3	27.41	3.4	15.1	3.3
REP 3783601	QC																					
REP 3783627	QC		0.064	10.0	24	1.53	436	0.360	7.54	1.200	1.04	1.4	36.9	0.8	<1	17.2	<0.04	20.0	22.57	2.9	12.9	3.3
3783662	Drill Core		0.077	4.1	13	1.76	264	0.282	6.35	3.358	0.44	3.3	35.9	0.6	<1	13.9	0.07	7.4	9.20	1.2	5.8	1.5
REP 3783662	QC		0.079	4.6	13	1.77	271	0.280	6.66	3.405	0.47	3.2	36.7	0.6	<1	14.9	0.07	8.0	10.41	1.3	6.5	1.6
3783685	Drill Core		0.061	6.8	14	1.80	593	0.338	7.14	1.623	1.23	3.6	21.3	0.6	<1	22.2	0.06	9.4	17.24	2.3	12.0	2.8
REP 3783685	QC		0.063	7.0	14	1.78	589	0.348	7.07	1.604	1.21	3.8	21.0	0.6	<1	22.1	0.06	9.4	17.91	2.3	11.7	3.1
Core Reject Duplicates																						
3783627	Drill Core		0.066	11.1	25	1.56	454	0.376	7.99	1.221	1.08	1.4	38.5	0.9	<1	18.2	<0.04	21.2	24.75	3.2	14.2	3.5
DUP 3783627	QC		0.064	11.3	24	1.55	451	0.369	8.01	1.207	1.05	1.5	37.4	0.8	<1	17.9	<0.04	21.0	25.05	3.2	14.3	3.5
3783661	Drill Core		0.046	8.3	8	1.01	664	0.270	6.91	1.919	1.66	2.8	53.9	0.9	<1	13.4	<0.04	8.9	18.97	2.4	11.0	2.7
DUP 3783661	QC		0.047	9.0	9	1.02	677	0.279	7.18	1.937	1.74	2.7	55.1	0.9	<1	13.8	<0.04	9.2	20.33	2.6	11.6	2.9
Reference Materials																						
STD OREAS25A-4A	Standard		0.046	20.1	115	0.32	133	0.884	9.18	0.126	0.46	1.7	145.4	3.5	<1	12.6	0.05	9.7	43.97	4.6	17.1	3.3
STD OREAS25A-4A	Standard		0.046	18.2	119	0.32	134	0.949	8.55	0.130	0.46	1.8	148.0	3.6	<1	12.5	<0.04	9.3	40.99	4.3	16.3	3.2
STD OREAS25A-4A	Standard		0.050	22.6	117	0.38	150	0.890	9.11	0.138	0.50	1.8	150.3	4.1	<1	12.4	0.06	10.0	47.18	4.9	18.3	3.6
STD OREAS25A-4A	Standard		0.051	23.7	129	0.34	162	0.996	8.79	0.145	0.51	2.0	157.9	4.0	<1	13.6	<0.04	10.7	50.40	5.5	21.9	4.0
STD OREAS45H	Standard		0.023	12.4	678	0.25	325	0.862	8.30	0.095	0.20	0.8	126.3	2.0	1	57.5	<0.04	9.8	23.63	2.8	11.1	2.4
STD OREAS45H	Standard		0.023	11.3	706	0.25	323	0.907	8.16	0.095	0.21	0.8	121.5	1.8	1	57.3	<0.04	9.1	22.05	2.6	10.3	2.3
STD OREAS45H	Standard		0.023	14.1	658	0.29	367	0.869	8.67	0.096	0.23	0.9	129.3	2.1	1	58.8	0.04	9.9	26.19	2.9	11.4	2.5
STD OREAS45H	Standard		0.024	14.5	721	0.26	375	0.956	8.29	0.100	0.22	0.9	128.8	2.0	2	60.8	<0.04	10.5	26.74	3.2	12.8	2.6
STD OXB130	Standard																					
STD OXB130	Standard																					
STD OXG141	Standard																					
STD OXG141	Standard																					
STD OXN155	Standard																					
STD OXN155	Standard																					
STD OREAS25A-4A Expected			0.048	21.8	115	0.327	147	0.93	8.87	0.131	0.482	2	155	4.06	0.93	13.7	0.047	10.5	47.3	5.11	18.2	3.55

This report supersedes all previous preliminary and final reports with this file number dated prior to the date on this certificate. Signature indicates final approval; preliminary reports are unsigned and should be used for reference only.

BUREAU VERITAS MINERAL LABORATORIES Canada

www.bureauveritas.com/um

Bureau Veritas Commodities Canada Ltd.
9050 Shaughnessy St Vancouver British Columbia V6P 6E5 Canada
PHONE (604) 253-3158

Client: **Kore Mining Ltd.**
Suite 1601 - 277 Thurlow St.
Vancouver British Columbia V6C 0C1 Canada

Project: GC
Report Date: February 12, 2021

QUALITY CONTROL REPORT VAN20002982.1

	Method	MA250	MA250	MA250	MA250	MA250	MA250	MA250	MA250	MA250	MA250	MA250	MA250	MA250	MA250	MA250	MA250	MA250	MA250	MA250	MA250
	Analyte	Eu	Gd	Tb	Dy	Ho	Er	Tm	Yb	Lu	Hf	Li	Rb	Ta	Nb	Cs	Ga	In	Re	Se	Te
	Unit	ppm	ppm	ppm	ppm	ppm	ppm	ppm	ppm	ppm	ppm	ppm	ppm	ppm	ppm	ppm	ppm	ppm	ppm	ppm	ppm
	MDL	0.1	0.1	0.1	0.1	0.1	0.1	0.1	0.1	0.1	0.02	0.1	0.1	0.1	0.04	0.1	0.02	0.01	0.002	0.3	0.05
Pulp Duplicates																					
3783601	Drill Core	0.6	2.2	0.2	1.9	0.4	1.1	0.2	1.1	0.2	1.98	9.8	60.2	0.1	1.98	3.1	10.09	0.04	<0.002	0.4	0.42
REP 3783601	QC																				
REP 3783627	QC	0.9	3.5	0.5	3.6	0.7	2.1	0.3	1.7	0.2	1.19	34.7	17.7	0.2	3.63	1.3	15.80	0.05	<0.002	<0.3	<0.05
3783662	Drill Core	0.4	1.5	0.2	1.5	0.3	0.9	0.1	0.9	0.1	1.03	26.7	4.0	0.1	2.29	0.4	14.30	0.04	<0.002	<0.3	<0.05
REP 3783662	QC	0.5	1.7	0.2	1.5	0.3	0.9	0.1	0.9	0.1	1.03	27.0	4.7	0.1	2.28	0.4	14.82	0.04	<0.002	<0.3	<0.05
3783685	Drill Core	0.9	2.8	0.4	2.2	0.4	1.2	0.2	1.2	0.2	0.68	52.2	19.7	0.1	1.92	1.0	16.42	0.06	<0.002	<0.3	0.22
REP 3783685	QC	0.9	2.7	0.4	2.4	0.4	1.1	0.2	1.2	0.1	0.72	51.7	20.7	0.1	1.85	1.0	16.01	0.07	<0.002	<0.3	0.20
Core Reject Duplicates																					
3783627	Drill Core	1.0	3.8	0.5	3.9	0.8	2.2	0.3	1.9	0.3	1.26	36.0	21.1	0.2	3.78	1.4	16.35	0.05	<0.002	<0.3	<0.05
DUP 3783627	QC	1.0	3.7	0.5	3.9	0.8	2.2	0.3	1.8	0.3	1.30	35.0	21.7	0.2	3.63	1.4	16.05	0.05	<0.002	<0.3	<0.05
3783661	Drill Core	0.6	2.4	0.2	1.9	0.4	1.1	0.2	1.2	0.2	1.57	26.7	28.4	0.2	3.08	1.3	15.70	0.04	<0.002	<0.3	<0.05
DUP 3783661	QC	0.7	2.5	0.3	2.0	0.4	1.1	0.2	1.2	0.2	1.58	27.1	30.8	0.2	3.16	1.4	15.82	0.04	<0.002	<0.3	<0.05
Reference Materials																					
STD OREAS25A-4A	Standard	0.6	2.4	0.3	2.0	0.4	1.1	0.2	1.1	0.2	3.87	34.2	57.8	1.3	18.46	5.7	25.20	0.08	<0.002	2.5	<0.05
STD OREAS25A-4A	Standard	0.6	2.3	0.3	2.0	0.4	1.1	0.2	1.1	0.2	3.88	35.4	52.8	1.3	18.76	4.9	25.20	0.08	<0.002	2.6	<0.05
STD OREAS25A-4A	Standard	0.7	2.3	0.3	2.3	0.4	1.0	0.2	1.1	0.2	3.93	38.3	59.1	1.4	18.55	5.9	25.20	0.09	<0.002	2.3	<0.05
STD OREAS25A-4A	Standard	0.8	2.7	0.4	2.5	0.5	1.3	0.2	1.5	0.2	4.59	42.1	63.5	1.5	21.44	6.4	27.19	0.10	<0.002	2.7	0.06
STD OREAS45H	Standard	0.6	2.1	0.3	2.2	0.4	1.3	0.2	1.3	0.2	3.32	13.5	22.9	0.9	13.77	2.3	21.74	0.10	<0.002	2.0	0.08
STD OREAS45H	Standard	0.6	2.0	0.2	2.1	0.4	1.2	0.2	1.2	0.2	3.23	13.6	21.5	0.9	13.44	2.1	21.48	0.10	<0.002	1.8	0.10
STD OREAS45H	Standard	0.6	2.4	0.3	2.1	0.4	1.2	0.2	1.3	0.2	3.49	14.0	23.5	1.0	14.17	2.5	21.26	0.12	<0.002	2.5	0.10
STD OREAS45H	Standard	0.8	2.5	0.4	2.7	0.5	1.5	0.2	1.5	0.2	3.56	16.4	24.8	1.0	14.86	2.6	23.12	0.11	<0.002	1.7	0.12
STD OXB130	Standard																				
STD OXB130	Standard																				
STD OXG141	Standard																				
STD OXG141	Standard																				
STD OXN155	Standard																				
STD OXN155	Standard																				
STD OREAS25A-4A Expected		0.69	2.68	0.36	2.25	0.43	1.23	0.19	1.3	0.2	4.14	36.7	61	1.4	20.9	6	25.9	0.09		2.4	

This report supersedes all previous preliminary and final reports with this file number dated prior to the date on this certificate. Signature indicates final approval; preliminary reports are unsigned and should be used for reference only.

BUREAU VERITAS MINERAL LABORATORIES Canada

www.bureauveritas.com/um

Bureau Veritas Commodities Canada Ltd.
9050 Shaughnessy St Vancouver British Columbia V6P 6E5 Canada
PHONE (604) 253-3158

Client: **Kore Mining Ltd.**
Suite 1601 - 277 Thurlow St.
Vancouver British Columbia V6C 0C1 Canada

Project: GC
Report Date: February 12, 2021

QUALITY CONTROL REPORT VAN20002982.1

	Method	MA250
	Analyte	Tl
	Unit	ppm
	MDL	0.05
Pulp Duplicates		
3783601	Drill Core	0.51
REP 3783601	QC	
REP 3783627	QC	0.17
3783662	Drill Core	0.09
REP 3783662	QC	0.09
3783685	Drill Core	0.28
REP 3783685	QC	0.28
Core Reject Duplicates		
3783627	Drill Core	0.17
DUP 3783627	QC	0.17
3783661	Drill Core	0.32
DUP 3783661	QC	0.33
Reference Materials		
STD OREAS25A-4A	Standard	0.32
STD OREAS25A-4A	Standard	0.32
STD OREAS25A-4A	Standard	0.34
STD OREAS25A-4A	Standard	0.37
STD OREAS45H	Standard	0.15
STD OREAS45H	Standard	0.15
STD OREAS45H	Standard	0.15
STD OREAS45H	Standard	0.16
STD OXB130	Standard	
STD OXB130	Standard	
STD OXG141	Standard	
STD OXG141	Standard	
STD OXN155	Standard	
STD OXN155	Standard	
STD OREAS25A-4A Expected		0.35

This report supersedes all previous preliminary and final reports with this file number dated prior to the date on this certificate. Signature indicates final approval; preliminary reports are unsigned and should be used for reference only.

BUREAU VERITAS MINERAL LABORATORIES Canada

www.bureauveritas.com/um

Bureau Veritas Commodities Canada Ltd.

9050 Shaughnessy St Vancouver British Columbia V6P 6E5 Canada

PHONE (604) 253-3158

Client: **Kore Mining Ltd.**
Suite 1601 - 277 Thurlow St.
Vancouver British Columbia V6C 0C1 Canada

Project: GC

Report Date: February 12, 2021

QUALITY CONTROL REPORT VAN20002982.1

		WGHT Wgt kg 0.01	FA450 Au ppm 0.005	MA250 Mo ppm 0.05	MA250 Cu ppm 0.1	MA250 Pb ppm 0.02	MA250 Zn ppm 0.2	MA250 Ag ppb 20	MA250 Ni ppm 0.1	MA250 Co ppm 0.2	MA250 Mn ppm 1	MA250 Fe % 0.01	MA250 As ppm 0.2	MA250 U ppm 0.1	MA250 Th ppm 0.1	MA250 Sr ppm 1	MA250 Cd ppm 0.02	MA250 Sb ppm 0.02	MA250 Bi ppm 0.04	MA250 V ppm 1	MA250 Ca % 0.01
STD OREAS45H Expected				1.55	767	12.2	39.7	147	451	92	405	20.4	16.9	1.68	7.6	28		0.63	0.17	275	0.135
STD OXG141 Expected			0.93																		
STD OXN155 Expected			7.762																		
STD OXB130 Expected			0.125																		
BLK	Blank			<0.05	<0.1	<0.02	<0.2	<20	<0.1	<0.2	<1	<0.01	0.5	<0.1	<0.1	<1	<0.02	<0.02	<0.04	<1	<0.01
BLK	Blank			<0.05	<0.1	0.09	0.3	<20	<0.1	<0.2	<1	<0.01	<0.2	<0.1	<0.1	<1	<0.02	<0.02	<0.04	<1	<0.01
BLK	Blank			<0.05	0.3	0.05	<0.2	<20	<0.1	<0.2	1	<0.01	<0.2	<0.1	<0.1	<1	<0.02	<0.02	<0.04	<1	<0.01
BLK	Blank		<0.005																		
BLK	Blank		<0.005																		
BLK	Blank			<0.05	<0.1	<0.02	<0.2	<20	<0.1	<0.2	<1	<0.01	0.3	<0.1	<0.1	<1	<0.02	<0.02	<0.04	<1	<0.01
BLK	Blank		<0.005																		
BLK	Blank		<0.005																		
Prep Wash																					
ROCK-VAN	Prep Blank		<0.005	0.96	4.1	2.41	26.6	<20	1.9	4.3	579	2.25	2.3	1.3	3.1	210	<0.02	0.21	<0.04	34	1.61
ROCK-VAN	Prep Blank		<0.005	0.93	3.7	2.44	27.0	<20	1.6	4.0	557	2.09	1.5	1.3	3.0	207	<0.02	0.13	<0.04	33	1.53

This report supersedes all previous preliminary and final reports with this file number dated prior to the date on this certificate. Signature indicates final approval; preliminary reports are unsigned and should be used for reference only.

BUREAU VERITAS MINERAL LABORATORIES Canada

www.bureauveritas.com/um

Bureau Veritas Commodities Canada Ltd.

9050 Shaughnessy St Vancouver British Columbia V6P 6E5 Canada
PHONE (604) 253-3158

Client: **Kore Mining Ltd.**
Suite 1601 - 277 Thurlow St.
Vancouver British Columbia V6C 0C1 Canada

Project: GC
Report Date: February 12, 2021

QUALITY CONTROL REPORT VAN20002982.1

		MA250 P % 0.001	MA250 La ppm 0.1	MA250 Cr ppm 1	MA250 Mg % 0.01	MA250 Ba ppm 1	MA250 Ti % 0.001	MA250 Al % 0.01	MA250 Na % 0.001	MA250 K % 0.01	MA250 W ppm 0.1	MA250 Zr ppm 0.2	MA250 Sn ppm 0.1	MA250 Be ppm 1	MA250 Sc ppm 0.1	MA250 S % 0.04	MA250 Y ppm 0.1	MA250 Ce ppm 0.02	MA250 Pr ppm 0.1	MA250 Nd ppm 0.1	MA250 Sm ppm 0.1
STD OREAS45H Expected		0.023	13.3	660	0.2575	342	0.878	8.2	0.09	0.215	0.9	126	1.93	1.09	59	0.035	10.4	24.3	2.91	11.2	2.5
STD OXG141 Expected																					
STD OXN155 Expected																					
STD OXB130 Expected																					
BLK	Blank	<0.001	<0.1	<1	<0.01	<1	<0.001	<0.01	0.002	<0.01	<0.1	<0.2	<0.1	<1	<0.1	<0.04	<0.1	<0.02	<0.1	<0.1	<0.1
BLK	Blank	<0.001	<0.1	<1	<0.01	<1	<0.001	<0.01	0.002	<0.01	<0.1	<0.2	<0.1	<1	<0.1	<0.04	<0.1	<0.02	<0.1	<0.1	<0.1
BLK	Blank	<0.001	<0.1	<1	<0.01	<1	<0.001	<0.01	0.003	<0.01	<0.1	<0.2	<0.1	<1	0.1	<0.04	<0.1	<0.02	<0.1	<0.1	<0.1
BLK	Blank																				
BLK	Blank																				
BLK	Blank	<0.001	<0.1	<1	<0.01	<1	<0.001	<0.01	0.001	<0.01	<0.1	<0.2	<0.1	<1	<0.1	<0.04	<0.1	<0.02	<0.1	<0.1	<0.1
BLK	Blank																				
BLK	Blank																				
Prep Wash																					
ROCK-VAN	Prep Blank	0.036	12.3	5	0.46	812	0.209	7.25	3.717	1.76	0.3	51.8	0.8	1	6.9	<0.04	14.9	24.22	2.6	9.9	2.2
ROCK-VAN	Prep Blank	0.038	12.8	3	0.44	751	0.201	7.05	3.569	1.64	0.3	51.7	0.7	<1	6.4	<0.04	15.6	24.97	2.7	11.0	2.5

This report supersedes all previous preliminary and final reports with this file number dated prior to the date on this certificate. Signature indicates final approval; preliminary reports are unsigned and should be used for reference only.

BUREAU VERITAS MINERAL LABORATORIES Canada

www.bureauveritas.com/um

Bureau Veritas Commodities Canada Ltd.
9050 Shaughnessy St Vancouver British Columbia V6P 6E5 Canada
PHONE (604) 253-3158

Client: **Kore Mining Ltd.**
Suite 1601 - 277 Thurlow St.
Vancouver British Columbia V6C 0C1 Canada

Project: GC
Report Date: February 12, 2021

QUALITY CONTROL REPORT VAN20002982.1

		MA250 Eu ppm 0.1	MA250 Gd ppm 0.1	MA250 Tb ppm 0.1	MA250 Dy ppm 0.1	MA250 Ho ppm 0.1	MA250 Er ppm 0.1	MA250 Tm ppm 0.1	MA250 Yb ppm 0.1	MA250 Lu ppm 0.1	MA250 Hf ppm 0.02	MA250 Li ppm 0.1	MA250 Rb ppm 0.1	MA250 Ta ppm 0.1	MA250 Nb ppm 0.04	MA250 Cs ppm 0.1	MA250 Ga ppm 0.02	MA250 In ppm 0.01	MA250 Re ppm 0.002	MA250 Se ppm 0.3	MA250 Te ppm 0.05
STD OREAS45H Expected		0.65	2.34	0.39	2.42	0.48	1.44	0.23	1.44	0.21	3.42	13.9	22.5	1	13.8	2.29	21.3	0.1		2.02	
STD OXG141 Expected																					
STD OXN155 Expected																					
STD OXB130 Expected																					
BLK	Blank	<0.1	<0.1	<0.1	<0.1	<0.1	<0.1	<0.1	<0.1	<0.1	<0.02	<0.1	<0.1	<0.1	<0.04	<0.1	<0.02	<0.01	<0.002	<0.3	<0.05
BLK	Blank	<0.1	<0.1	<0.1	<0.1	<0.1	<0.1	<0.1	<0.1	<0.1	<0.02	<0.1	<0.1	<0.1	<0.04	<0.1	<0.02	<0.01	<0.002	<0.3	<0.05
BLK	Blank	<0.1	<0.1	<0.1	<0.1	<0.1	<0.1	<0.1	<0.1	<0.1	<0.02	<0.1	<0.1	<0.1	<0.04	<0.1	<0.02	<0.01	<0.002	<0.3	<0.05
BLK	Blank																				
BLK	Blank																				
BLK	Blank	<0.1	<0.1	<0.1	<0.1	<0.1	<0.1	<0.1	<0.1	<0.1	<0.02	<0.1	<0.1	<0.1	<0.04	<0.1	<0.02	<0.01	<0.002	<0.3	<0.05
BLK	Blank																				
BLK	Blank																				
Prep Wash																					
ROCK-VAN	Prep Blank	0.6	2.2	0.3	2.1	0.6	1.8	0.3	1.9	0.3	1.63	2.7	32.6	0.4	5.69	0.5	12.18	0.02	<0.002	<0.3	<0.05
ROCK-VAN	Prep Blank	0.6	2.2	0.3	2.8	0.6	1.7	0.3	2.0	0.3	1.70	2.2	32.7	0.4	5.48	0.4	12.27	0.03	<0.002	<0.3	0.08

This report supersedes all previous preliminary and final reports with this file number dated prior to the date on this certificate. Signature indicates final approval; preliminary reports are unsigned and should be used for reference only.

BUREAU VERITAS MINERAL LABORATORIES Canada

www.bureauveritas.com/um

Bureau Veritas Commodities Canada Ltd.

9050 Shaughnessy St Vancouver British Columbia V6P 6E5 Canada

PHONE (604) 253-3158

Client: **Kore Mining Ltd.**
Suite 1601 - 277 Thurlow St.
Vancouver British Columbia V6C 0C1 Canada

Project: GC

Report Date: February 12, 2021

QUALITY CONTROL REPORT VAN20002982.1

		MA250 Tl ppm 0.05
STD OREAS45H Expected		0.15
STD OXG141 Expected		
STD OXN155 Expected		
STD OXB130 Expected		
BLK	Blank	<0.05
BLK	Blank	<0.05
BLK	Blank	<0.05
BLK	Blank	
BLK	Blank	
BLK	Blank	<0.05
BLK	Blank	
BLK	Blank	
Prep Wash		
ROCK-VAN	Prep Blank	0.12
ROCK-VAN	Prep Blank	0.14

This report supersedes all previous preliminary and final reports with this file number dated prior to the date on this certificate. Signature indicates final approval; preliminary reports are unsigned and should be used for reference only.

BUREAU VERITAS MINERAL LABORATORIES Canada

www.bureauveritas.com/um

Bureau Veritas Commodities Canada Ltd.
9050 Shaughnessy St Vancouver British Columbia V6P 6E5 Canada
PHONE (604) 253-3158

Client: **Kore Mining Ltd.**
Suite 1601 - 277 Thurlow St.
Vancouver British Columbia V6C 0C1 Canada

Submitted By:	James Hynes
Receiving Lab:	Canada-Vancouver
Received:	December 31, 2020
Analysis Start:	January 27, 2021
Report Date:	February 05, 2021
Page:	1 of 2

CERTIFICATE OF ANALYSIS VAN20003004.1

CLIENT JOB INFORMATION

Project:	GC
Shipment ID:	GC20-006
P.O. Number	
Number of Samples:	7

SAMPLE DISPOSAL

PICKUP-PLP	Client to Pickup Pulps
PICKUP-RJT	Client to Pickup Rejects

Bureau Veritas does not accept responsibility for samples left at the laboratory after 90 days without prior written instructions for sample storage or return.

SAMPLE PREPARATION AND ANALYTICAL PROCEDURES

Procedure Code	Number of Samples	Code Description	Test Wgt (g)	Report Status	Lab
BAT01	1	Batch charge of <50 samples			VAN
PRP70-250	7	Crush, split and pulverize 250 g rock to 200 mesh			VAN
CRUBW	7	Extra clean rock wash between samples in crusher			VAN
PULSW	7	Extra Wash with Silica between each sample			VAN
LF600	7	XRF Whole Rock & ICP-MS Trace Elements	0.66	Completed	VAN

ADDITIONAL COMMENTS

Invoice To: Kore Mining Ltd.
Suite 1601 - 277 Thurlow St.
Vancouver British Columbia V6C 0C1
Canada

CC: Michael Tucker

BRITISH COLUMBIA CERTIFIED ASSAYER
MARCUS LAU
Production Manager

This report supersedes all previous preliminary and final reports with this file number dated prior to the date on this certificate. Signature indicates final approval; preliminary reports are unsigned and should be used for reference only.
All results are considered the confidential property of the client. Bureau Veritas assumes the liabilities for actual cost of analysis only. Results apply to samples as submitted.
"*" asterisk indicates that an analytical result could not be provided due to unusually high levels of interference from other elements.

BUREAU VERITAS MINERAL LABORATORIES Canada

www.bureauveritas.com/um

Bureau Veritas Commodities Canada Ltd.

9050 Shaughnessy St Vancouver British Columbia V6P 6E5 Canada
PHONE (604) 253-3158

Client: **Kore Mining Ltd.**
Suite 1601 - 277 Thurlow St.
Vancouver British Columbia V6C 0C1 Canada

Project: GC
Report Date: February 05, 2021

CERTIFICATE OF ANALYSIS VAN20003004.1

Method		WGHT	XF700	XF700	XF700	XF700	XF700	XF700	XF700	XF700	XF700	XF700	XF700	XF700	XF700	XF700	XF700	TC000	TC000	LF100	LF100
Analyte		Wgt	SiO2	Al2O3	Fe2O3	CaO	MgO	Na2O	K2O	MnO	TiO2	P2O5	Cr2O3	Ba	LOI	SO3	Sr	TOT/C	TOT/S	Ba	Be
Unit		kg	%	%	%	%	%	%	%	%	%	%	%	%	%	%	%	%	%	ppm	ppm
MDL		0.01	0.01	0.01	0.01	0.01	0.01	0.01	0.01	0.01	0.01	0.01	0.01	0.01	-5.11	0.002	0.002	0.02	0.02	1	1
3783687	Drill Core	1.01	45.62	4.75	9.10	15.19	15.30	0.34	0.12	0.14	0.43	0.05	0.15	<0.01	9.23	0.033	0.014	2.09	0.03	27	<1
3783688	Drill Core	0.84	45.73	12.91	12.76	9.12	12.19	0.83	1.73	0.19	0.73	0.30	0.07	0.07	4.24	1.971	0.024	0.15	0.96	676	<1
3783689	Drill Core	0.78	47.40	13.28	10.09	8.84	11.13	1.57	1.08	0.15	0.78	0.25	0.09	0.02	5.42	0.167	0.028	0.60	0.08	304	<1
3783690	Drill Core	1.11	47.17	15.10	8.60	7.37	3.58	1.84	1.92	0.15	0.82	0.17	0.01	0.03	12.84	0.377	0.034	3.40	0.22	355	1
3783691	Drill Core	1.08	54.36	16.78	7.98	5.52	3.21	4.36	0.72	0.15	0.83	0.17	<0.01	0.03	5.90	0.043	0.046	1.02	0.03	291	2
3783692	Drill Core	1.05	51.34	16.80	8.59	6.78	3.76	4.20	0.49	0.16	0.80	0.14	<0.01	<0.01	5.55	0.048	0.067	0.87	0.02	202	<1
3783693	Drill Core	1.12	59.01	15.66	6.50	4.95	2.21	4.30	1.06	0.12	0.72	0.15	<0.01	0.04	5.81	0.019	0.031	1.20	<0.02	376	1

This report supersedes all previous preliminary and final reports with this file number dated prior to the date on this certificate. Signature indicates final approval; preliminary reports are unsigned and should be used for reference only.

BUREAU VERITAS MINERAL LABORATORIES Canada

www.bureauveritas.com/um

Bureau Veritas Commodities Canada Ltd.

9050 Shaughnessy St Vancouver British Columbia V6P 6E5 Canada
PHONE (604) 253-3158

Client: **Kore Mining Ltd.**
Suite 1601 - 277 Thurlow St.
Vancouver British Columbia V6C 0C1 Canada

Project: GC
Report Date: February 05, 2021

CERTIFICATE OF ANALYSIS VAN20003004.1

Method		LF100	LF100	LF100	LF100	LF100	LF100	LF100	LF100	LF100	LF100	LF100	LF100	LF100	LF100	LF100	LF100	LF100	LF100	LF100	LF100
Analyte		Co	Cs	Ga	Hf	Nb	Rb	Sn	Sr	Ta	Th	U	V	W	Zr	Y	La	Ce	Pr	Nd	Sm
Unit		ppm	ppm	ppm	ppm	ppm	ppm	ppm	ppm	ppm	ppm	ppm	ppm	ppm	ppm	ppm	ppm	ppm	ppm	ppm	ppm
MDL		0.2	0.1	0.5	0.1	0.1	0.1	1	0.5	0.1	0.2	0.1	8	0.5	0.1	0.1	0.1	0.1	0.02	0.3	0.05
3783687	Drill Core	46.9	0.2	6.6	0.5	0.6	0.9	<1	173.8	<0.1	0.2	<0.1	214	0.9	11.8	7.4	2.1	5.0	0.82	4.5	1.31
3783688	Drill Core	55.9	1.7	12.8	1.2	2.3	55.8	<1	196.5	0.2	2.2	1.0	253	0.8	43.0	14.7	10.3	19.9	2.72	12.3	3.00
3783689	Drill Core	45.6	0.9	12.1	1.4	1.6	25.7	<1	273.6	<0.1	1.0	0.5	242	0.6	51.4	16.4	6.1	11.3	1.66	7.6	2.10
3783690	Drill Core	27.8	1.0	14.3	1.8	2.0	57.0	<1	320.7	0.1	1.6	0.6	257	12.4	65.1	17.9	9.9	20.7	2.88	12.6	3.16
3783691	Drill Core	19.6	0.5	14.7	3.0	3.0	14.2	1	440.9	0.2	1.7	0.7	171	3.1	101.0	26.5	11.0	24.7	3.44	16.3	4.00
3783692	Drill Core	26.5	0.4	15.6	1.9	1.7	10.3	<1	619.0	0.1	0.7	0.3	229	2.7	65.8	19.7	7.0	15.1	2.16	10.1	2.79
3783693	Drill Core	15.1	0.6	13.9	3.7	4.1	20.3	<1	294.6	0.3	2.8	1.3	144	2.4	136.0	28.7	15.4	31.0	4.02	17.6	3.94

This report supersedes all previous preliminary and final reports with this file number dated prior to the date on this certificate. Signature indicates final approval; preliminary reports are unsigned and should be used for reference only.

BUREAU VERITAS MINERAL LABORATORIES Canada

www.bureauveritas.com/um

Bureau Veritas Commodities Canada Ltd.

9050 Shaughnessy St Vancouver British Columbia V6P 6E5 Canada
PHONE (604) 253-3158

Client: **Kore Mining Ltd.**
Suite 1601 - 277 Thurlow St.
Vancouver British Columbia V6C 0C1 Canada

Project: GC
Report Date: February 05, 2021

CERTIFICATE OF ANALYSIS VAN20003004.1

Method		LF100	LF100	LF100	LF100	LF100	LF100	LF100	LF100	LF100	AQ200	AQ200	AQ200	AQ200	AQ200	AQ200	AQ200	AQ200	AQ200	AQ200	AQ200
Analyte		Eu	Gd	Tb	Dy	Ho	Er	Tm	Yb	Lu	Mo	Cu	Pb	Zn	Ni	As	Cd	Sb	Bi	Ag	Au
Unit		ppm	ppm	ppm	ppm	ppm	ppm	ppm	ppm	ppm	ppm	ppm	ppm	ppm	ppm	ppm	ppm	ppm	ppm	ppm	ppb
MDL		0.02	0.05	0.01	0.05	0.02	0.03	0.01	0.05	0.01	0.1	0.1	0.1	1	0.1	0.5	0.1	0.1	0.1	0.1	0.5
3783687	Drill Core	0.43	1.56	0.24	1.46	0.29	0.78	0.10	0.63	0.10	0.1	25.5	0.7	19	88.6	16.9	<0.1	0.2	<0.1	<0.1	<0.5
3783688	Drill Core	0.97	3.11	0.46	2.59	0.55	1.53	0.22	1.40	0.20	0.8	176.6	1.4	73	134.6	<0.5	0.3	0.6	0.2	0.3	1.4
3783689	Drill Core	0.78	2.67	0.46	2.80	0.61	1.72	0.25	1.66	0.24	0.3	51.1	1.8	52	204.8	2.9	0.1	1.0	<0.1	<0.1	<0.5
3783690	Drill Core	0.96	3.38	0.53	3.23	0.68	2.00	0.28	1.81	0.28	1.1	113.2	2.9	77	24.4	88.0	0.2	0.2	<0.1	0.5	1.2
3783691	Drill Core	1.30	4.55	0.75	4.66	1.00	3.13	0.45	2.98	0.45	0.7	45.4	2.0	79	9.4	2.3	<0.1	0.2	<0.1	<0.1	1.7
3783692	Drill Core	0.97	3.11	0.54	3.41	0.71	2.19	0.31	2.02	0.33	0.4	67.0	1.5	80	14.6	17.5	<0.1	0.6	<0.1	0.1	<0.5
3783693	Drill Core	1.10	4.42	0.74	4.60	1.00	3.09	0.47	3.07	0.49	0.3	39.1	7.6	70	6.4	30.1	<0.1	0.2	<0.1	0.1	<0.5

This report supersedes all previous preliminary and final reports with this file number dated prior to the date on this certificate. Signature indicates final approval; preliminary reports are unsigned and should be used for reference only.

BUREAU VERITAS MINERAL LABORATORIES Canada

www.bureauveritas.com/um

Bureau Veritas Commodities Canada Ltd.

9050 Shaughnessy St Vancouver British Columbia V6P 6E5 Canada
PHONE (604) 253-3158

Client: **Kore Mining Ltd.**
Suite 1601 - 277 Thurlow St.
Vancouver British Columbia V6C 0C1 Canada

Project: GC
Report Date: February 05, 2021

CERTIFICATE OF ANALYSIS VAN20003004.1

Method		AQ200	AQ200	AQ200
Analyte		Hg	Tl	Se
Unit		ppm	ppm	ppm
MDL		0.01	0.1	0.5
3783687	Drill Core	<0.01	<0.1	<0.5
3783688	Drill Core	0.01	<0.1	5.0
3783689	Drill Core	<0.01	<0.1	<0.5
3783690	Drill Core	0.01	<0.1	<0.5
3783691	Drill Core	<0.01	<0.1	<0.5
3783692	Drill Core	<0.01	<0.1	<0.5
3783693	Drill Core	<0.01	<0.1	<0.5

This report supersedes all previous preliminary and final reports with this file number dated prior to the date on this certificate. Signature indicates final approval; preliminary reports are unsigned and should be used for reference only.

BUREAU VERITAS MINERAL LABORATORIES Canada

www.bureauveritas.com/um

Bureau Veritas Commodities Canada Ltd.
9050 Shaughnessy St Vancouver British Columbia V6P 6E5 Canada
PHONE (604) 253-3158

Client: **Kore Mining Ltd.**
Suite 1601 - 277 Thurlow St.
Vancouver British Columbia V6C 0C1 Canada

Project: GC
Report Date: February 05, 2021

QUALITY CONTROL REPORT VAN20003004.1

	Method	WGHT	XF700	XF700	XF700	XF700	XF700	XF700	XF700	XF700	XF700	XF700	XF700	XF700	XF700	XF700	XF700	TC000	TC000	LF100	LF100
	Analyte	Wgt	SiO2	Al2O3	Fe2O3	CaO	MgO	Na2O	K2O	MnO	TiO2	P2O5	Cr2O3	Ba	LOI	SO3	Sr	TOT/C	TOT/S	Ba	Be
	Unit	kg	%	%	%	%	%	%	%	%	%	%	%	%	%	%	%	%	%	ppm	ppm
	MDL	0.01	0.01	0.01	0.01	0.01	0.01	0.01	0.01	0.01	0.01	0.01	0.01	0.01	-5.11	0.002	0.002	0.02	0.02	1	1
Pulp Duplicates																					
3783687	Drill Core	1.01	45.62	4.75	9.10	15.19	15.30	0.34	0.12	0.14	0.43	0.05	0.15	<0.01	9.23	0.033	0.014	2.09	0.03	27	<1
REP 3783687	QC																				
3783688	Drill Core	0.84	45.73	12.91	12.76	9.12	12.19	0.83	1.73	0.19	0.73	0.30	0.07	0.07	4.24	1.971	0.024	0.15	0.96	676	<1
REP 3783688	QC		45.67	12.92	12.67	9.12	12.09	0.83	1.72	0.18	0.73	0.30	0.07	0.07	4.24	2.016	0.021				
3783689	Drill Core	0.78	47.40	13.28	10.09	8.84	11.13	1.57	1.08	0.15	0.78	0.25	0.09	0.02	5.42	0.167	0.028	0.60	0.08	304	<1
REP 3783689	QC																			305	1
Reference Materials																					
STD DS11	Standard																				
STD GS311-1	Standard																	1.05	2.22		
STD GS314-1	Standard																	1.46	29.57		
STD GS910-4	Standard																	2.81	8.80		
STD OREAS184	Standard		42.24	4.61	39.21	0.22	3.05	<0.01	<0.01	0.66	0.06	0.02	1.73	0.02	6.24	<0.002	0.004				
STD OREAS262	Standard																				
STD SO-19	Standard																			465	15
STD SO-19	Standard																			471	17
STD SY-3(D)	Standard		59.41	11.66	6.40	8.29	2.67	4.16	4.22	0.32	0.15	0.55	<0.01	0.04	0.90	0.126	0.030				
STD GS311-1 Expected																		1.02	2.35		
STD GS910-4 Expected																		2.65	8.27		
STD GS314-1 Expected																		1.41	29.11		
STD DS11 Expected																					
STD OREAS262 Expected																					
STD SO-19 Expected																				486	20
STD OREAS184 Expected			42.25	4.62	39.3	0.216	3.05			0.676	0.06	0.017	1.75		6.24						
STD SY-3(D) Expected			59.68	11.8	6.42	8.26	2.67	4.15	4.2	0.32	0.15	0.54				0.125					
BLK	Blank																	<0.02	<0.02		
BLK	Blank																				
BLK	Blank																			<1	<1
SI BLK	Blank		99.25	0.31	0.03	0.01	0.02	<0.01	<0.01	<0.01	0.03	<0.01	<0.01	<0.01	0.00	<0.002	<0.002				

This report supersedes all previous preliminary and final reports with this file number dated prior to the date on this certificate. Signature indicates final approval; preliminary reports are unsigned and should be used for reference only.

BUREAU VERITAS MINERAL LABORATORIES Canada

www.bureauveritas.com/um

Bureau Veritas Commodities Canada Ltd.
9050 Shaughnessy St Vancouver British Columbia V6P 6E5 Canada
PHONE (604) 253-3158

Client: **Kore Mining Ltd.**
Suite 1601 - 277 Thurlow St.
Vancouver British Columbia V6C 0C1 Canada

Project: GC
Report Date: February 05, 2021

QUALITY CONTROL REPORT VAN20003004.1

		Method	LF100	LF100	LF100	LF100	LF100	LF100	LF100	LF100	LF100	LF100	LF100	LF100	LF100	LF100	LF100	LF100	LF100	LF100	LF100
		Analyte	Co	Cs	Ga	Hf	Nb	Rb	Sn	Sr	Ta	Th	U	V	W	Zr	Y	La	Ce	Pr	Nd	Sm
		Unit	ppm	ppm	ppm	ppm	ppm	ppm	ppm	ppm	ppm	ppm	ppm	ppm	ppm	ppm	ppm	ppm	ppm	ppm	ppm	ppm
		MDL	0.2	0.1	0.5	0.1	0.1	0.1	1	0.5	0.1	0.2	0.1	8	0.5	0.1	0.1	0.1	0.1	0.02	0.3	0.05
Pulp Duplicates																						
3783687	Drill Core		46.9	0.2	6.6	0.5	0.6	0.9	<1	173.8	<0.1	0.2	<0.1	214	0.9	11.8	7.4	2.1	5.0	0.82	4.5	1.31
REP 3783687	QC																					
3783688	Drill Core		55.9	1.7	12.8	1.2	2.3	55.8	<1	196.5	0.2	2.2	1.0	253	0.8	43.0	14.7	10.3	19.9	2.72	12.3	3.00
REP 3783688	QC																					
3783689	Drill Core		45.6	0.9	12.1	1.4	1.6	25.7	<1	273.6	<0.1	1.0	0.5	242	0.6	51.4	16.4	6.1	11.3	1.66	7.6	2.10
REP 3783689	QC		46.5	0.9	12.0	1.4	1.7	25.9	<1	270.5	<0.1	0.9	0.5	240	0.5	51.7	15.8	5.7	11.5	1.60	7.7	2.14
Reference Materials																						
STD DS11	Standard																					
STD GS311-1	Standard																					
STD GS314-1	Standard																					
STD GS910-4	Standard																					
STD OREAS184	Standard																					
STD OREAS262	Standard																					
STD SO-19	Standard		23.4	4.2	16.3	3.1	70.8	19.2	19	304.6	4.9	13.3	19.3	164	10.5	109.9	36.6	72.7	153.3	19.51	75.7	13.09
STD SO-19	Standard		23.3	4.4	16.0	2.8	71.0	19.1	18	304.8	4.5	13.4	19.5	158	9.5	110.6	36.1	71.5	156.2	19.41	73.3	13.18
STD SY-3(D)	Standard																					
STD GS311-1 Expected																						
STD GS910-4 Expected																						
STD GS314-1 Expected																						
STD DS11 Expected																						
STD OREAS262 Expected																						
STD SO-19 Expected			24	4.5	17.5	3.1	68.5	19.5	19	317.1	4.9	13	19.4	165	9.8	112	35.5	71.3	161	19.4	75.7	13.7
STD OREAS184 Expected																						
STD SY-3(D) Expected																						
BLK	Blank																					
BLK	Blank																					
BLK	Blank		<0.2	<0.1	<0.5	<0.1	<0.1	<0.1	<1	<0.5	<0.1	<0.2	<0.1	<8	<0.5	0.2	<0.1	<0.1	<0.1	<0.02	<0.3	<0.05
SI BLK	Blank																					

This report supersedes all previous preliminary and final reports with this file number dated prior to the date on this certificate. Signature indicates final approval; preliminary reports are unsigned and should be used for reference only.

BUREAU VERITAS MINERAL LABORATORIES Canada

www.bureauveritas.com/um

Bureau Veritas Commodities Canada Ltd.
9050 Shaughnessy St Vancouver British Columbia V6P 6E5 Canada
PHONE (604) 253-3158

Client: **Kore Mining Ltd.**
Suite 1601 - 277 Thurlow St.
Vancouver British Columbia V6C 0C1 Canada

Project: GC
Report Date: February 05, 2021

QUALITY CONTROL REPORT VAN20003004.1

	Method	LF100	LF100	LF100	LF100	LF100	LF100	LF100	LF100	LF100	AQ200	AQ200	AQ200	AQ200	AQ200	AQ200	AQ200	AQ200	AQ200	AQ200	AQ200
	Analyte	Eu	Gd	Tb	Dy	Ho	Er	Tm	Yb	Lu	Mo	Cu	Pb	Zn	Ni	As	Cd	Sb	Bi	Ag	Au
	Unit	ppm	ppm	ppm	ppm	ppm	ppm	ppm	ppm	ppm	ppm	ppm	ppm	ppm	ppm	ppm	ppm	ppm	ppm	ppm	ppb
	MDL	0.02	0.05	0.01	0.05	0.02	0.03	0.01	0.05	0.01	0.1	0.1	0.1	1	0.1	0.5	0.1	0.1	0.1	0.1	0.5
Pulp Duplicates																					
3783687	Drill Core	0.43	1.56	0.24	1.46	0.29	0.78	0.10	0.63	0.10	0.1	25.5	0.7	19	88.6	16.9	<0.1	0.2	<0.1	<0.1	<0.5
REP 3783687	QC										0.1	23.8	0.7	18	88.9	16.9	<0.1	0.2	<0.1	<0.1	<0.5
3783688	Drill Core	0.97	3.11	0.46	2.59	0.55	1.53	0.22	1.40	0.20	0.8	176.6	1.4	73	134.6	<0.5	0.3	0.6	0.2	0.3	1.4
REP 3783688	QC																				
3783689	Drill Core	0.78	2.67	0.46	2.80	0.61	1.72	0.25	1.66	0.24	0.3	51.1	1.8	52	204.8	2.9	0.1	1.0	<0.1	<0.1	<0.5
REP 3783689	QC	0.80	2.61	0.45	2.61	0.62	1.81	0.24	1.62	0.23											
Reference Materials																					
STD DS11	Standard										14.3	139.7	138.8	329	77.6	42.1	2.2	7.6	11.0	1.9	117.8
STD GS311-1	Standard																				
STD GS314-1	Standard																				
STD GS910-4	Standard																				
STD OREAS184	Standard																				
STD OREAS262	Standard										0.7	113.1	54.0	149	65.8	35.5	0.6	4.1	0.9	0.4	59.9
STD SO-19	Standard	3.61	10.29	1.39	7.22	1.36	3.79	0.54	3.41	0.51											
STD SO-19	Standard	3.54	10.46	1.36	7.25	1.34	3.76	0.52	3.33	0.50											
STD SY-3(D)	Standard																				
STD GS311-1 Expected																					
STD GS910-4 Expected																					
STD GS314-1 Expected																					
STD DS11 Expected											13.9	149	138	345	77.7	42.8	2.37	7.2	12.2	1.71	79
STD OREAS262 Expected											0.68	118	56	154	62	35.8	0.61	3.39	1.03	0.45	65
STD SO-19 Expected		3.81	10.53	1.41	7.5	1.39	3.78	0.55	3.55	0.53											
STD OREAS184 Expected																					
STD SY-3(D) Expected																					
BLK	Blank																				
BLK	Blank										<0.1	<0.1	<0.1	<1	<0.1	<0.5	<0.1	<0.1	<0.1	<0.1	<0.5
BLK	Blank	<0.02	<0.05	<0.01	<0.05	<0.02	<0.03	<0.01	<0.05	<0.01											
SI BLK	Blank																				

This report supersedes all previous preliminary and final reports with this file number dated prior to the date on this certificate. Signature indicates final approval; preliminary reports are unsigned and should be used for reference only.

BUREAU VERITAS MINERAL LABORATORIES Canada

www.bureauveritas.com/um

Bureau Veritas Commodities Canada Ltd.
9050 Shaughnessy St Vancouver British Columbia V6P 6E5 Canada
PHONE (604) 253-3158

Client: **Kore Mining Ltd.**
Suite 1601 - 277 Thurlow St.
Vancouver British Columbia V6C 0C1 Canada

Project: GC
Report Date: February 05, 2021

QUALITY CONTROL REPORT VAN20003004.1

	Method	AQ200	AQ200	AQ200
	Analyte	Hg	Tl	Se
	Unit	ppm	ppm	ppm
	MDL	0.01	0.1	0.5
Pulp Duplicates				
3783687	Drill Core	<0.01	<0.1	<0.5
REP 3783687	QC	<0.01	<0.1	<0.5
3783688	Drill Core	0.01	<0.1	5.0
REP 3783688	QC			
3783689	Drill Core	<0.01	<0.1	<0.5
REP 3783689	QC			
Reference Materials				
STD DS11	Standard	0.24	5.0	2.0
STD GS311-1	Standard			
STD GS314-1	Standard			
STD GS910-4	Standard			
STD OREAS184	Standard			
STD OREAS262	Standard	0.16	0.4	<0.5
STD SO-19	Standard			
STD SO-19	Standard			
STD SY-3(D)	Standard			
STD GS311-1 Expected				
STD GS910-4 Expected				
STD GS314-1 Expected				
STD DS11 Expected		0.26	4.9	2.2
STD OREAS262 Expected		0.17	0.47	0.4
STD SO-19 Expected				
STD OREAS184 Expected				
STD SY-3(D) Expected				
BLK	Blank			
BLK	Blank	<0.01	<0.1	<0.5
BLK	Blank			
SI BLK	Blank			

This report supersedes all previous preliminary and final reports with this file number dated prior to the date on this certificate. Signature indicates final approval; preliminary reports are unsigned and should be used for reference only.

BUREAU VERITAS MINERAL LABORATORIES Canada

www.bureauveritas.com/um

Bureau Veritas Commodities Canada Ltd.

9050 Shaughnessy St Vancouver British Columbia V6P 6E5 Canada

PHONE (604) 253-3158

Client: **Kore Mining Ltd.**
Suite 1601 - 277 Thurlow St.
Vancouver British Columbia V6C 0C1 Canada

Project: GC

Report Date: February 05, 2021

QUALITY CONTROL REPORT VAN20003004.1

		WGHT	XF700	XF700	XF700	XF700	XF700	XF700	XF700	XF700	XF700	XF700	XF700	XF700	XF700	XF700	XF700	TC000	TC000	LF100	LF100
		Wgt	SiO2	Al2O3	Fe2O3	CaO	MgO	Na2O	K2O	MnO	TiO2	P2O5	Cr2O3	Ba	LOI	SO3	Sr	TOT/C	TOT/S	Ba	Be
		kg	%	%	%	%	%	%	%	%	%	%	%	%	%	%	%	%	%	ppm	ppm
		0.01	0.01	0.01	0.01	0.01	0.01	0.01	0.01	0.01	0.01	0.01	0.01	0.01	-5.11	0.002	0.002	0.02	0.02	1	1
Prep Wash																					
ROCK-VAN	Prep Blank		72.30	14.22	2.79	2.23	0.86	4.78	1.96	0.08	0.34	0.09	<0.01	0.08	0.88	0.006	0.026	0.06	<0.02	768	<1

This report supersedes all previous preliminary and final reports with this file number dated prior to the date on this certificate. Signature indicates final approval; preliminary reports are unsigned and should be used for reference only.

BUREAU VERITAS MINERAL LABORATORIES Canada

www.bureauveritas.com/um

Bureau Veritas Commodities Canada Ltd.
9050 Shaughnessy St Vancouver British Columbia V6P 6E5 Canada
PHONE (604) 253-3158

Client: **Kore Mining Ltd.**
Suite 1601 - 277 Thurlow St.
Vancouver British Columbia V6C 0C1 Canada

Project: GC
Report Date: February 05, 2021

QUALITY CONTROL REPORT VAN20003004.1

		LF100 Co ppm 0.2	LF100 Cs ppm 0.1	LF100 Ga ppm 0.5	LF100 Hf ppm 0.1	LF100 Nb ppm 0.1	LF100 Rb ppm 0.1	LF100 Sn ppm 1	LF100 Sr ppm 0.5	LF100 Ta ppm 0.1	LF100 Th ppm 0.2	LF100 U ppm 0.1	LF100 V ppm 8	LF100 W ppm 0.5	LF100 Zr ppm 0.1	LF100 Y ppm 0.1	LF100 La ppm 0.1	LF100 Ce ppm 0.1	LF100 Pr ppm 0.02	LF100 Nd ppm 0.3	LF100 Sm ppm 0.05
Prep Wash																					
ROCK-VAN	Prep Blank	3.5	0.5	14.4	3.4	7.2	33.3	<1	199.1	0.4	3.2	1.4	45	<0.5	140.6	18.4	15.4	27.8	3.35	13.0	2.57

This report supersedes all previous preliminary and final reports with this file number dated prior to the date on this certificate. Signature indicates final approval; preliminary reports are unsigned and should be used for reference only.

BUREAU VERITAS MINERAL LABORATORIES Canada

www.bureauveritas.com/um

Bureau Veritas Commodities Canada Ltd.

9050 Shaughnessy St Vancouver British Columbia V6P 6E5 Canada

PHONE (604) 253-3158

Client: **Kore Mining Ltd.**
Suite 1601 - 277 Thurlow St.
Vancouver British Columbia V6C 0C1 Canada

Project: GC

Report Date: February 05, 2021

QUALITY CONTROL REPORT VAN20003004.1

		LF100 Eu ppm 0.02	LF100 Gd ppm 0.05	LF100 Tb ppm 0.01	LF100 Dy ppm 0.05	LF100 Ho ppm 0.02	LF100 Er ppm 0.03	LF100 Tm ppm 0.01	LF100 Yb ppm 0.05	LF100 Lu ppm 0.01	AQ200 Mo ppm 0.1	AQ200 Cu ppm 0.1	AQ200 Pb ppm 0.1	AQ200 Zn ppm 1	AQ200 Ni ppm 0.1	AQ200 As ppm 0.5	AQ200 Cd ppm 0.1	AQ200 Sb ppm 0.1	AQ200 Bi ppm 0.1	AQ200 Ag ppm 0.1	AQ200 Au ppb 0.5
Prep Wash																					
ROCK-VAN	Prep Blank	0.76	2.77	0.44	2.74	0.62	1.92	0.31	2.14	0.37	0.8	2.7	0.9	25	0.8	0.9	<0.1	<0.1	<0.1	<0.1	<0.5

This report supersedes all previous preliminary and final reports with this file number dated prior to the date on this certificate. Signature indicates final approval; preliminary reports are unsigned and should be used for reference only.

BUREAU VERITAS
MINERAL LABORATORIES
Canada

www.bureauveritas.com/um

Bureau Veritas Commodities Canada Ltd.
9050 Shaughnessy St Vancouver British Columbia V6P 6E5 Canada
PHONE (604) 253-3158

Client: **Kore Mining Ltd.**
Suite 1601 - 277 Thurlow St.
Vancouver British Columbia V6C 0C1 Canada

Project: GC
Report Date: February 05, 2021

QUALITY CONTROL REPORT VAN20003004.1

		AQ200 Hg ppm 0.01	AQ200 Tl ppm 0.1	AQ200 Se ppm 0.5
Prep Wash				
ROCK-VAN	Prep Blank	<0.01	<0.1	<0.5

This report supersedes all previous preliminary and final reports with this file number dated prior to the date on this certificate. Signature indicates final approval; preliminary reports are unsigned and should be used for reference only.

Appendix D:
Drill Dip/Azimuth
Test Results

Drill Hole	Depth	Survey Method	Survey By	Dip	Measured Azi	Correction	Corrected
GC-20-40	0	TN14	Paycore	-51.5	221.8	0	221.8
GC-20-40	30	ReflexEZS	Paycore	-51.9	209.1	16.6	225.7
GC-20-40	60	ReflexEZS	Paycore	-51.5	209.4	16.6	226
GC-20-40	90	ReflexEZS	Paycore	-50.4	210.2	16.6	226.8
GC-20-40	120	ReflexEZS	Paycore	-49.4	210.4	16.6	227
GC-20-40	150	ReflexEZS	Paycore	-47.6	211	16.6	227.6
GC-20-40	180	ReflexEZS	Paycore	-46.8	212.2	16.6	228.8
GC-20-40	210	ReflexEZS	Paycore	-46.1	212.1	16.6	228.7
GC-20-40	240	ReflexEZS	Paycore	-45.2	212.8	16.6	229.4
GC-20-40	270	ReflexEZS	Paycore	-45.9	213.2	16.6	229.8
GC-20-41	0	ReflexEZS	Paycore	-50.2	225.2	0	210.2
GC-20-41	30	ReflexEZS	Paycore	-49.9	208.4	16.6	227.7
GC-20-41	60	ReflexEZS	Paycore	-49.9	209.7	16.6	227.7
GC-20-41	90	ReflexEZS	Paycore	-49.5	208.9	16.6	227.2
GC-20-41	120	ReflexEZS	Paycore	-49.2	209.6	16.6	227.9
GC-20-41	150	ReflexEZS	Paycore	-48.5	210	16.6	226.6
GC-20-41	180	ReflexEZS	Paycore	-47.8	210.9	16.6	227.5
GC-20-41	210	ReflexEZS	Paycore	-47.4	210.2	16.6	226.8
GC-20-41	240	ReflexEZS	Paycore	-46.3	211.1	16.6	227.7
GC-20-41	270	ReflexEZS	Paycore	-45.7	211.1	16.6	227.7
GC-20-41	300	ReflexEZS	Paycore	-45.1	210.6	16.6	227.2
GC-20-41	328.5	ReflexEZS	Paycore	-44.8	211.3	16.6	227.9
GC-20-42	0	ReflexEZS	Paycore	-50.2	229.4	0	229.4
GC-20-42	39	ReflexEZS	Paycore	-49.5	214.2	16.6	230.8
GC-20-42	60	ReflexEZS	Paycore	-49.9	214.5	16.6	231.1
GC-20-42	90	ReflexEZS	Paycore	-50.3	214.7	16.6	231.3
GC-20-42	120	ReflexEZS	Paycore	-50.1	215.5	16.6	232.1
GC-20-42	150	ReflexEZS	Paycore	-49.6	215.5	16.6	232.1
GC-20-42	180	ReflexEZS	Paycore	-49.9	215.6	16.6	232.2
GC-20-42	210	ReflexEZS	Paycore	-49.5	215.8	16.6	232.4
GC-20-42	240	ReflexEZS	Paycore	-49.4	216.4	16.6	233
GC-20-42	270	ReflexEZS	Paycore	-49.2	217.2	16.6	233.8
GC-20-42	300	ReflexEZS	Paycore	-49.2	217.3	16.6	233.9
GC-20-42	325.5	ReflexEZS	Paycore	-48.8	217.2	16.6	233.8
GC-20-43	0	ReflexEZS	Paycore	-50.2	229.3	0	229.3
GC-20-43	30	ReflexEZS	Paycore	-50.3	214.4	16.6	231
GC-20-43	60	ReflexEZS	Paycore	-50.9	214.7	16.6	231.3
GC-20-43	90	ReflexEZS	Paycore	-50.8	215	16.6	231.6
GC-20-43	120	ReflexEZS	Paycore	-50.9	215.8	16.6	232.4
GC-20-43	150	ReflexEZS	Paycore	-51.4	216	16.6	232.6
GC-20-43	180	ReflexEZS	Paycore	-51.7	215.9	16.6	232.5
GC-20-43	210	ReflexEZS	Paycore	-51.9	216.8	16.6	233.4
GC-20-43	240	ReflexEZS	Paycore	-51.3	218.2	16.6	234.8
GC-20-43	270	ReflexEZS	Paycore	-51.5	219	16.6	235.6
GC-20-43	277	ReflexEZS	Paycore	-51.3	218.8	16.6	235.4

GC-20-44	0	ReflexEZS	Paycore	-50.2	230.5	0	230.5
GC-20-44	30	ReflexEZS	Paycore	-49.4	215.4	16.6	232
GC-20-44	60	ReflexEZS	Paycore	-50.6	216.1	16.6	232.7
GC-20-44	90	ReflexEZS	Paycore	-50.9	217	16.6	233.6
GC-20-44	120	ReflexEZS	Paycore	-51.7	217.5	16.6	234.1
GC-20-44	150	ReflexEZS	Paycore	-51.9	217.1	16.6	233.7
GC-20-44	180	ReflexEZS	Paycore	-52.5	217.6	16.6	234.2
GC-20-44	210	ReflexEZS	Paycore	-53.1	218.5	16.6	235.1
GC-20-44	240	ReflexEZS	Paycore	-53.8	219.4	16.6	236
GC-20-44	270	ReflexEZS	Paycore	-54.2	220.1	16.6	236.7
GC-20-44	307.5	ReflexEZS	Paycore	-54.3	220.9	16.6	237.5

Appendix E: Statement of Qualifications

Statement of Qualifications

I, Michael Tucker of 2153 Victoria Dr. Vancouver, BC, Canada hereby certify that:

1. I graduated from Laurentian University with a Bachelor of Science in Geology in 2010 and from The University of British Columbia with a Master's degree in Geological Science in 2015.

2. From 2010 to present, I have been actively engaged in mineral exploration work in Ontario, Quebec, Yukon, and British Columbia).

3. I have personally participated in the field work and exploration activities related to the Gold Creek property on behalf of Kore Mining (now Karus Gold) including project management, drill management/planning, sample submissions and data review/interpretation.

Dated at Vancouver, BC on August 17, 2021

Respectfully submitted,

Michael Tucker

Michael J. Tucker



Statement of Qualifications

I, Rachel Kim of 166A West 19th Avenue, Vancouver, British Columbia, Canada, hereby certify that:

1. I graduated from Queen's University with a B.Sc. in Geological Engineering in 2014, and from the University of British Columbia with an M.Sc. in Geological Sciences in 2020.

2. From 2017 to present, I have been actively engaged in mineral exploration work in British Columbia, Alaska, and Ontario.

3. I have personally participated in the field work and exploration activities related to the Gold Creek property on behalf of Kore Mining (now Karus Gold). Work included project management, drill management, sample submission, and in-field database maintenance. Additional work included overseeing core cutting and sampling of drill core from the Frasergold property, owned and operated under the aforementioned company.

Dated at Vancouver, British Columbia, this 2nd day of June, 2021.

Respectfully submitted,

"Rachel S.Y. Kim"

Rachel S.Y. Kim, M.Sc.

Statement of Qualifications

I, Kaitlyn Gibson of 331 Sibbald St, Revelstoke B.C. hereby certify that:

1. I graduated from Harvard University with a B.A. in Earth & Planetary Sciences / Integrative Biology in 2017.

2. From 2019 to present, I have been actively engaged in mineral exploration work in British Columbia and Australia. Specifically, I worked as an exploration geologist consultant on a nickel exploration project near Kalgoorlie, Western Australia where my duties included logging, geoteching, prospecting, sample dispatch and management, planning drillholes, lining up surface rigs and managing drill crews with Zephyr Professional Ltd.. In B.C., in addition to my work with Kore Mining Ltd., I worked as a logging and prospecting exploration geologist as well as an underground resource project geologist with Pretivm. Resources Inc. in Stewart, where my duties include logging, modelling, and drill management.

3. I have personally participated in the field work and exploration activities related to the Gold Creek property on behalf of Kore Mining (now Karus Gold). Work included project management, drill management, sample submission, in-field database maintenance, and drill logging.

Dated at Stewart, B.C., this 30th of June, 2021

Respectfully submitted,

Kaitlyn Gibson

Appendix F: Detailed Expenditures

Exploration Work type	Comment	Days			Totals
Personnel (Name)* / Position	**Field Days (list actual days)**	**Days**	**Rate**	**Subtotal***	
Michelle Veselka / Core processing facility construction	24/10/2020-31/10/2020, 01/11/2020-02/11/2020	8.0	$500.00	$4,000.00	
Michelle Veselka / Geotech	15/11/2020-31/11/2020	17	$500.00	$8,500.00	
Taigha Selwood / Core processing facility construction	24/10/2020-31/10/2020, 01/11/2020-07/11/2020	14	$475.00	$6,650.00	
Tyler Ford / Core Processing facility construction	24/10/2020-31/10/2020, 01/11/2020-9/11/2020	16	$475.00	$7,600.00	
Tyler Ford / Geotech support, Core cutting	10/11/2020 - 18/11/2020	9	$475.00	$4,275.00	
Rachel Kim / Project Management	10/11/2020-30/11/2020	21	$550.00	$11,550.00	
Michael Tucker	10/11/2020 - 13/11/2020	4	$750.00	$3,000.00	
Project Supervisor	04/12/2020 - 10/12/2020	7	$750.00	$5,250.00	
Kelsey Vaughan / Core-cutting / Geotech	01/11/2020 - 08/11/2020 01/12/2020 - 14/12/2020	22	$300.00	$6,600.00	
Patrick Dunbar / Core-cutter	04/11/2020 - 22/11/2020	19	$400.00	$7,600.00	
Colby Hendley / Core-cutter	21/11/2020 - 25/11/2020	4.3	$340.00	$1,462.00	
Calvin Borkowski / Core-cutter	27/11/2020	1	$340.00	$340.00	
Luke Mason / Exploration Assistant	30/11/2020 - 13/12/2020	14	$450.00	$6,300.00	
Melissa Vaughan / Core-cutting / Geotech	09/11/2020 - 13/11/2020 17/11/2020 - 29/11/2020 01/12/2020 - 03/12/2020 08/12/2020 - 14/12/2020	30	$300.00	$9,000.00	
Christian Brugger / Core-cutting / Geotech	01/11/2020 - 15/11/2020	15	$385.00	$5,775.00	
Kaitlyn Gibson	11/11/2020 - 30/11/2020	20	$450.00	$9,000.00	
Logging Geologist	01/12/2020 - 16/12/2020	16	$450.00	$7,200.00	
				$100,102.00	**$100,102.00**

Office Studies	**List Personnel (note - Office only, do not include field days**			
Literature search		$0.00	$0.00	
Database compilation	Geobase Consulting Ltd. - 18 hrs	$58/hr	$1,044.00	
Computer modelling	Geobase Consulting Ltd. - 23 hrs	$58/hr	$1,772.75	
Reprocessing of data		$0.00	$0.00	
General research	Graham Leroux - 14 hrs	$75/hr	$1,050.00	
Report preparation	Graham Leroux - 9 hrs	$75/hr	$653.00	
Other (specify)	Consulting	$0.00	$2,428.73	
			$6,948.48	**$6,948.48**
Airborne Exploration Surveys	**Line Kilometres / Enter total invoiced amount**			
Aeromagnetics		$0.00	$0.00	
Radiometrics		$0.00	$0.00	
Electromagnetics		$0.00	$0.00	
Gravity		$0.00	$0.00	
Digital terrain modelling		$0.00	$0.00	
Other (specify)		$0.00	$0.00	
			$0.00	**$0.00**
Remote Sensing	**Area in Hectares / Enter total invoiced amount or list personnel**			
Aerial photography		$0.00	$0.00	
LANDSAT		$0.00	$0.00	
Other (specify)		$0.00	$0.00	
			$0.00	**$0.00**
Ground Exploration Surveys	**Area in Hectares/List Personnel**			
Geological mapping				
Regional		*note: expenditures here*		
Reconnaissance		*should be captured in Personnel*		
Prospect		*field expenditures above*		
Underground	Define by length and width			
Trenches	Define by length and width		$0.00	**$0.00**
Ground geophysics	**Line Kilometres / Enter total amount invoiced list personnel**			
Radiometrics				
Magnetics				
Gravity				
Digital terrain modelling				
Electromagnetics	*note: expenditures for your crew in the field*			
SP/AP/EP	*should be captured above in Personnel*			
IP	*field expenditures above*			
AMT/CSAMT				
Resistivity				

Complex resistivity					
Seismic reflection					
Seismic refraction					
Well logging	Define by total length				
Geophysical interpretation					
Petrophysics					
Other (specify)					
				$0.00	**$0.00**
Geochemical Surveying	**Number of Samples**	**No.**	**Rate**	**Subtotal**	
Drill (cuttings, core, etc.)	1443 samples + 163 stds + 220 dups		$0.00	$75,601.20	
Stream sediment			$0.00	$0.00	
Soil	*note: This is for assays or*		$0.00	$0.00	
Rock	*laboratory costs*		$0.00	$0.00	
Water			$0.00	$0.00	
Biogeochemistry			$0.00	$0.00	
Whole rock		7.0	$0.00	$589.39	
Petrology			$0.00	$0.00	
Other (specify)			$0.00	$0.00	
				$76,190.59	**$76,190.59**
Drilling	**No. of Holes, Size of Core and Metres**	**No.**	**Rate**	**Subtotal**	
Diamond	5 DDH, HQ, 1531.5 metres		$0.00	$193,720.17	
Reverse circulation (RC)			$0.00	$0.00	
Rotary air blast (RAB)			$0.00	$0.00	
Other (specify)	Site related items		$0.00	$2,850.00	
				$196,570.17	**$196,570.17**
Other Operations	**Clarify**	**No.**	**Rate**	**Subtotal**	
Trenching			$0.00	$0.00	
Bulk sampling			$0.00	$0.00	
Underground development			$0.00	$0.00	
Other (specify)			$0.00	$0.00	
				$0.00	**$0.00**
Reclamation	**Clarify**	**No.**	**Rate**	**Subtotal**	
After drilling			$0.00	$0.00	
Monitoring			$0.00	$0.00	
Other (specify)			$0.00	$0.00	
Transportation		**No.**	**Rate**	**Subtotal**	
Airfare			$0.00	$1,281.27	

Taxi			$0.00	$0.00	
truck rental			$0.00	$15,848.71	
kilometers		3835.60	$0.58	$2,224.65	
ATV			$0.00	$0.00	
fuel			$0.00	$1,462.32	
Helicopter (hours)			$0.00	$0.00	
Fuel (litres/hour)			$0.00	$0.00	
Other	Parking, Highway Tolls, Baggage Fee		$0.00	$175.30	
				$20,992.25	**$20,992.25**
Accommodation & Food	**Rates per day**	**No.**	**Rate**	**Subtotal**	
Cabin Rental/Kitchen/Internet	$3500/month	2.00	$3,500.00	$7,000.00	
Shop (core logging facility)	$1500/month	2.00	$1,500.00	$3,000.00	
RV Site Rental (Core Cutting)	$650/month	2.00	$650.00	$1,300.00	
Food/Accomodation	140$/person/day (total # includes ddh crew)	462.00	$140.00	$64,680.00	
Travel meals/hotel accomodation				$3,208.28	
				$79,188.28	**$79,188.28**
Miscellaneous					
(Field Gear) Saw blades		6	$340	$2,039.70	
(Field Gear) poly bags		15	25.95	$389.25	
(Field Gear) Security tags		1	299.5	$299.50	
(Field Gear) Saw blade dressing stick		10	18.95	$189.50	
Telephone			$0.00	$0.00	
				$2,917.95	**$2,917.95**
Equipment Rentals					
Mag Susc, Core Saw			$0	$810.00	
Other (Specify)			$0.00	$0.00	
				$810.00	**$810.00**
Freight, rock samples					
			$0.00	$0.00	
			$0.00	$0.00	
				$0.00	**$0.00**

TOTAL Expenditures **$483,719.72**