

Ministry of Energy and Mines  
BC Geological Survey

Assessment Report  
Title Page and Summary

TYPE OF REPORT [type of survey(s)]: 3D Inversion

TOTAL COST: \$10,050

AUTHOR(S): Walcott, A. SIGNATURE(S): Digital

NOTICE OF WORK PERMIT NUMBER(S)/DATE(S): Oct 15-Dec 1 YEAR OF WORK: 2021

STATEMENT OF WORK - CASH PAYMENTS EVENT NUMBER(S)/DATE(S): 5856501

PROPERTY NAME: Omega

CLAIM NAME(S) (on which the work was done): 836157,836363,837490,837492,837783,843277, 843279,843283,846791,1083710

COMMODITIES SOUGHT: Copper, Molybdenum, Silver

MINERAL INVENTORY MINFILE NUMBER(S), IF KNOWN: 094D 115

MINING DIVISION: Omineca NTS/BCGS: 94D/09

LATITUDE: 56 ° 35 ' \_\_\_\_\_ " LONGITUDE: -126 ° 05 ' \_\_\_\_\_ " (at centre of work)

OWNER(S):  
1) Greig, C 2) Walcott, A

MAILING ADDRESS:  
250 Farrell St. 38-181 Ravine Dr, Port Moody, B.C., V3H 4T3  
Penticton, B.C., V2A 4G1

OPERATOR(S) [who paid for the work]:  
1) AS ABOVE 2) \_\_\_\_\_

MAILING ADDRESS:  
\_\_\_\_\_  
\_\_\_\_\_

PROPERTY GEOLOGY KEYWORDS (lithology, age, stratigraphy, structure, alteration, mineralization, size and attitude):  
Takla Volcanics, Porphyry, intrusive, Johanson Lake Stock, Copper ,molybdenum

REFERENCES TO PREVIOUS ASSESSMENT WORK AND ASSESSMENT REPORT NUMBERS: 10686,32597

TYPE OF WORK IN THIS REPORT	EXTENT OF WORK (IN METRIC UNITS)	ON WHICH CLAIMS	PROJECT COSTS APPORTIONED (incl. support)
GEOLOGICAL (scale, area)			
Ground, mapping	_____	_____	_____
Photo interpretation	_____	_____	_____
GEOPHYSICAL (line-kilometres)			
Ground			
Magnetic	_____	_____	_____
Electromagnetic	_____	_____	_____
Induced Polarization	_____	_____	_____
Radiometric	_____	_____	_____
Seismic	_____	_____	_____
Other Inversions	_____	_____	\$10,050
Airborne	_____	_____	_____
GEOCHEMICAL (number of samples analysed for...)			
Soil	_____	_____	_____
Silt	_____	_____	_____
Rock	_____	_____	_____
Other	_____	_____	_____
DRILLING (total metres; number of holes, size)			
Core	_____	_____	_____
Non-core	_____	_____	_____
RELATED TECHNICAL			
Sampling/assaying	_____	_____	_____
Petrographic	_____	_____	_____
Mineralographic	_____	_____	_____
Metallurgic	_____	_____	_____
PROSPECTING (scale, area)			
PREPARATORY / PHYSICAL			
Line/grid (kilometres)	_____	_____	_____
Topographic/Photogrammetric (scale, area)	_____	_____	_____
Legal surveys (scale, area)	_____	_____	_____
Road, local access (kilometres)/trail	_____	_____	_____
Trench (metres)	_____	_____	_____
Underground dev. (metres)	_____	_____	_____
Other	_____	_____	_____
		TOTAL COST:	\$10,050

## Mineral Titles Online Viewer

### Exploration and Development Work / Expiry Date Change Event Detail

<b>Event Number ID</b>	<b>5856501</b>
Recorded Date	2021/dec/16
Work Type	Technical Work (T)
Technical Items	Geophysical (P), PAC Withdrawal (up to 30% of technical work required) (W3)
Work Start Date	2021/oct/15
Work Stop Date	2021/dec/01
Total Value of Work	\$ 8600.00
Mine Permit Number	

#### Summary of the work value:

<b>Title Numbers</b>	<b>836157</b>
Claim Name	OMEGA
Issue Date	2010/oct/18
Work Performed Index	N
Old Good To Date	2021/dec/01
New Good To Date	2022/aug/15
Numbers of Days Forward	257
Area in Ha	409.80
Applied Work Value	\$ 1442.73
Submission Fee	\$ 0.00
<b>Title Numbers</b>	<b>836363</b>
Claim Name	OMEGA II
Issue Date	2010/oct/20
Work Performed Index	Y
Old Good To Date	2021/dec/01
New Good To Date	2022/aug/15
Numbers of Days Forward	257
Area in Ha	409.86
Applied Work Value	\$ 1442.93
Submission Fee	\$ 0.00
<b>Title Numbers</b>	<b>837490</b>
Claim Name	OMEGAIII
Issue Date	2010/nov/04
Work Performed Index	Y
Old Good To Date	2021/dec/01
New Good To Date	2022/aug/15
Numbers of Days Forward	257
Area in Ha	445.38

Applied Work Value	\$ 1567.98
Submission Fee	\$ 0.00
<b>Title Numbers</b>	<b>837492</b>
Claim Name	OMEGA IV
Issue Date	2010/nov/04
Work Performed Index	Y
Old Good To Date	2021/dec/01
New Good To Date	2022/aug/15
Numbers of Days Forward	257
Area in Ha	445.27
Applied Work Value	\$ 1567.61
Submission Fee	\$ 0.00
<b>Title Numbers</b>	<b>837783</b>
Claim Name	OMEGA V
Issue Date	2010/nov/06
Work Performed Index	Y
Old Good To Date	2021/dec/01
New Good To Date	2022/aug/15
Numbers of Days Forward	257
Area in Ha	445.40
Applied Work Value	\$ 1568.07
Submission Fee	\$ 0.00
<b>Title Numbers</b>	<b>843277</b>
Claim Name	OMEGA VI
Issue Date	2011/jan/17
Work Performed Index	Y
Old Good To Date	2021/dec/01
New Good To Date	2022/aug/15
Numbers of Days Forward	257
Area in Ha	445.61
Applied Work Value	\$ 1568.78
Submission Fee	\$ 0.00
<b>Title Numbers</b>	<b>843279</b>
Claim Name	OMEGA VII
Issue Date	2011/jan/17
Work Performed Index	Y
Old Good To Date	2021/dec/01
New Good To Date	2022/aug/15
Numbers of Days Forward	257
Area in Ha	427.73
Applied Work Value	\$ 1505.84
Submission Fee	\$ 0.00
<b>Title Numbers</b>	<b>843283</b>
Claim Name	OMEGA VIII
Issue Date	2011/jan/17
Work Performed Index	Y
Old Good To Date	2021/dec/01
New Good To Date	2022/aug/15
Numbers of Days Forward	257
Area in Ha	249.39
Applied Work Value	\$ 877.98
Submission Fee	\$ 0.00
<b>Title Numbers</b>	<b>846791</b>

Claim Name	OMEGA IX
Issue Date	2011/feb/17
Work Performed Index	Y
Old Good To Date	2021/dec/01
New Good To Date	2022/aug/15
Numbers of Days Forward	257
Area in Ha	71.27
Applied Work Value	\$ 250.92
Submission Fee	\$ 0.00

**Title Numbers 1083710**

Claim Name	A-WOL-JAM
Issue Date	2021/aug/15
Work Performed Index	Y
Old Good To Date	2022/aug/15
New Good To Date	2022/aug/15
Numbers of Days Forward	0
Area in Ha	106.95
Applied Work Value	\$ 0.00
Submission Fee	\$ 0.00

**Financial Summary:**

Total Applied Work Value:	\$ 11792.84
---------------------------	-------------

PAC name	Charles Greig
Debited PAC amount	\$ 3192.84
Credited PAC amount	\$

Total Submission Fees	\$ 0.00
Total Paid	\$ 0.00

**Related Summary:**

Existing Work Program  
Event Numbers

Click [here](#) to go back to the previous page  
Click [here](#) to go back to the titles search page.

**EVENT #5856501**  
**AN ASSESSMENT REPORT**  
**ON**  
**INDUCED POLARIZATION AND AIRBORNE MAGNETIC INVERSIONS**

**OMEGA PROPERTY**  
**JOHANSON LAKE AREA, BRITISH COLUMBIA**

**OMINECA M.D., B.C.**  
**56° 35'N, 126° 5'W**  
**NTS: 94D/09**

**Claims Worked: 836157,836363,837490,837492,837783,843277,  
843279,843283,846791,1083710**

**Work Dates: October 15<sup>th</sup> and December 1<sup>st</sup>, 2021**

**FOR**

**CHARLES GRIEG/ALEXANDER WALCOTT.**  
**, BRITISH COLUMBIA**

**BY**

**ALEXANDER WALCOTT, B.Sc, P.Geo.**

**PETER E. WALCOTT & ASSOCIATES LIMITED**  
**Coquitlam, British Columbia**

**May 2022**

## TABLE OF CONTENTS

	<u>Page</u>
INTRODUCTION.....	3
PROPERTY, LOCATION AND ACCESS.....	4
PREVIOUS WORK.....	6
GEOLOGY AND MINERALIZATION.....	7
PURPOSE.....	8
HISTORIC SURVEY SPECIFICATIONS.....	9
DISCUSSION OF RESULTS.....	10
SUMMARY, CONCLUSIONS & RECOMMENDATIONS.....	13

### ACCOMPANYING MAPS

Claim and Line Location Map	Scale 1:20,000
Contours of Total Field Intensity	Scale 1:20,000
2D Inversions	Scale 1:10,000
3D Inversion Sections (Modelled Chargeability/Modelled Resistivity)	Scale 1:10,000
3D Inversion Level Plan (Modelled Chargeability/Modelled Resistivity) 100,150,200,250 meters Below Surface	Scale 1:10,000
3D MVI Section Cut along flight lines. L30010-30420	Scale 1:20,000
3D MVI Level Plan 100,200,300,400,500,600,700,800 meters Below Surface	Scale 1:20,000
3D MVI Level Plan (Regional Model) 100,200,300,400,500,600,700,800 meters Below Surface	Scale 1:50,000

### APPENDIX I

Cost of Project  
 Certification  
 References

## **INTRODUCTION.**

Between October 15<sup>th</sup> and December 1<sup>st</sup>, 2021 - Peter E. Walcott & Associates Limited undertook 2D/3D inversion of historic induced polarization and airborne magnetic data over the Omega Property for Charles Greig and Alexander Walcott.

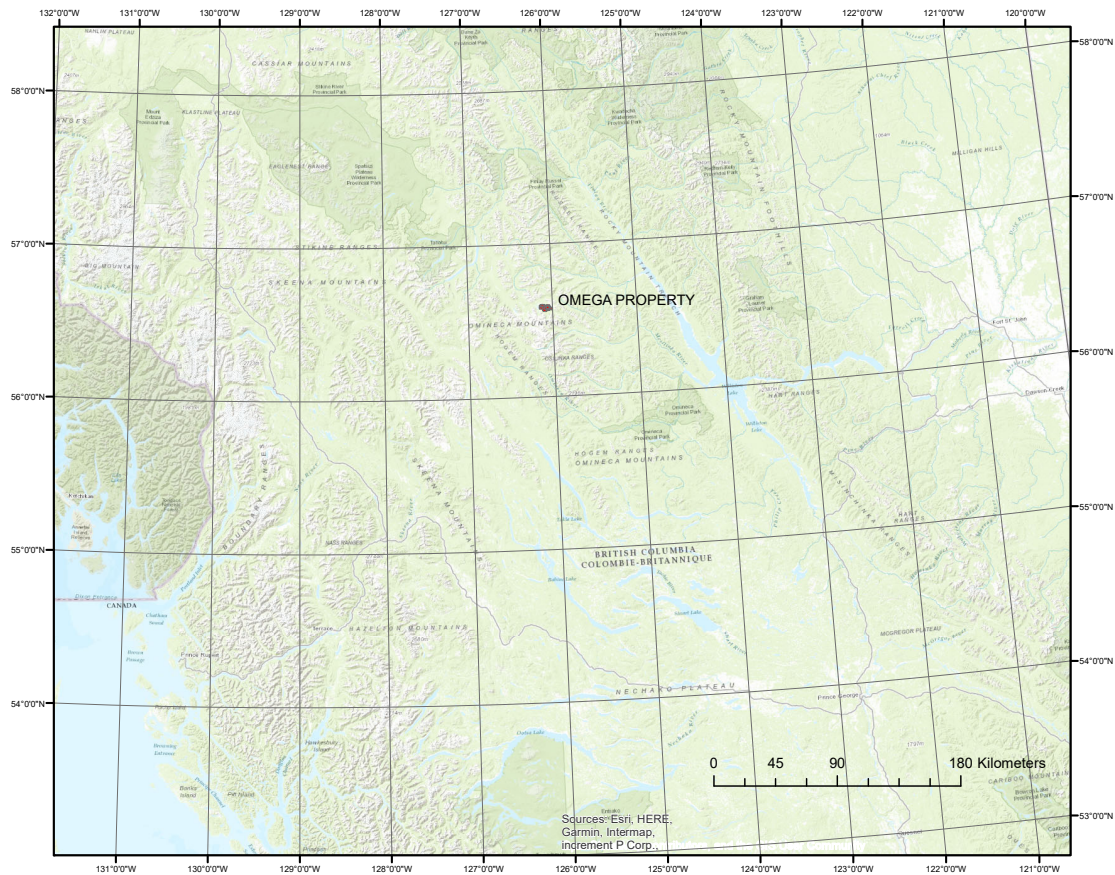
Inversions was conducted on induced polarization data and airborne magnetic data collected during the 2011 field season, along with the 2017 Search 3 dataset by Geoscience BC.



## PROPERTY LOCATION AND ACCESS

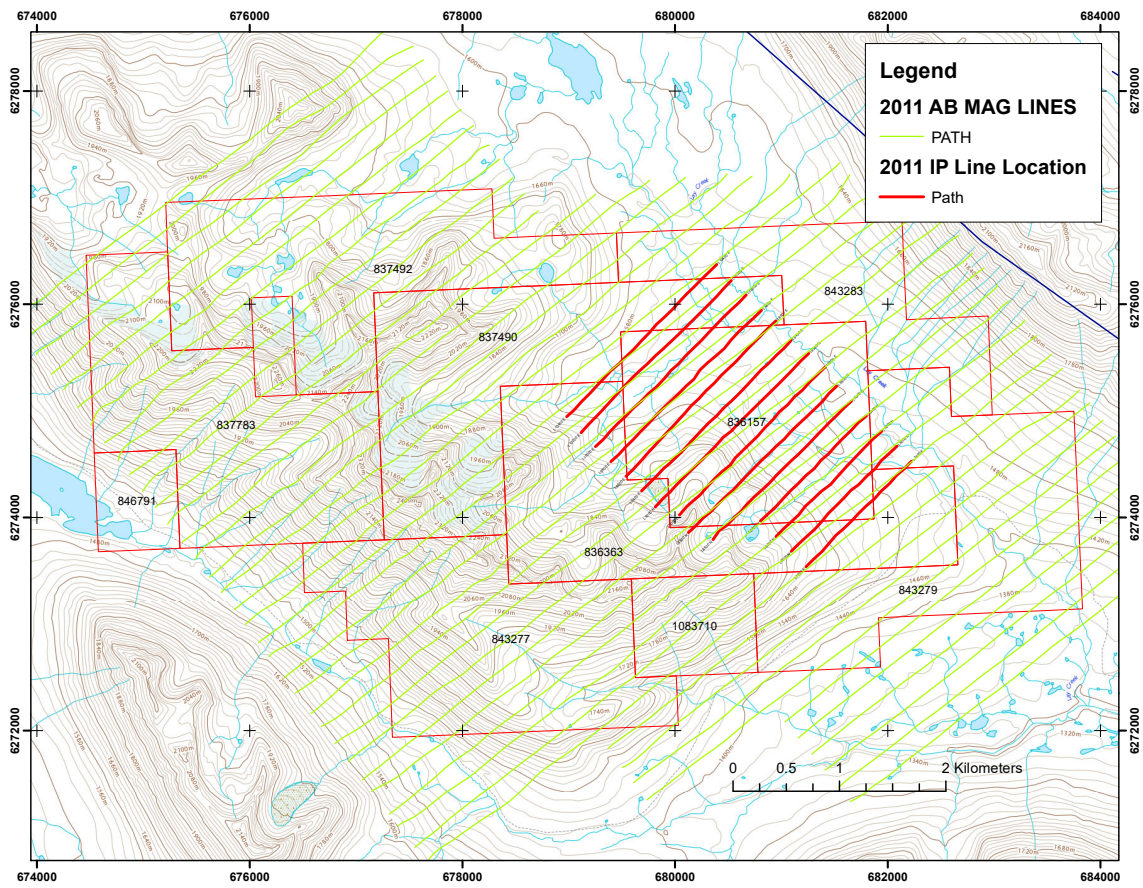
The Omega property is in the Omineca Mining Division of British Columbia. It is situated some 5 kilometres east of Johanson Lake, just off the Omineca mine road.

Access to the property is gained from Mackenzie, via a network of forest service and mine access roads.



*Property Location Map*

**PROPERTY LOCATION AND ACCESS con't**



*Line and Claim Location Map*

## **PREVIOUS WORK.**

The earliest recorded work was conducted by Silver Standard in 1981. A subsequent geophysical, geochemistry and drilling program was completed the following year which yielded encouraging results. Limited work since this was pre-formed on the property.

In 2011, International Samuel undertook airborne magnetic and induced polarization surveying along with property wide prospecting. A large, induced polarization anomaly was detected flanking an apparent fault structure proximal to the historic soil geochemistry anomaly.

The author would refer the reader to the BC Ministry of Energy and Mines – Assessment Report Indexing System (ARIS) <http://www.empr.gov.bc.ca/mining/geoscience/aris> for the historic public reports.

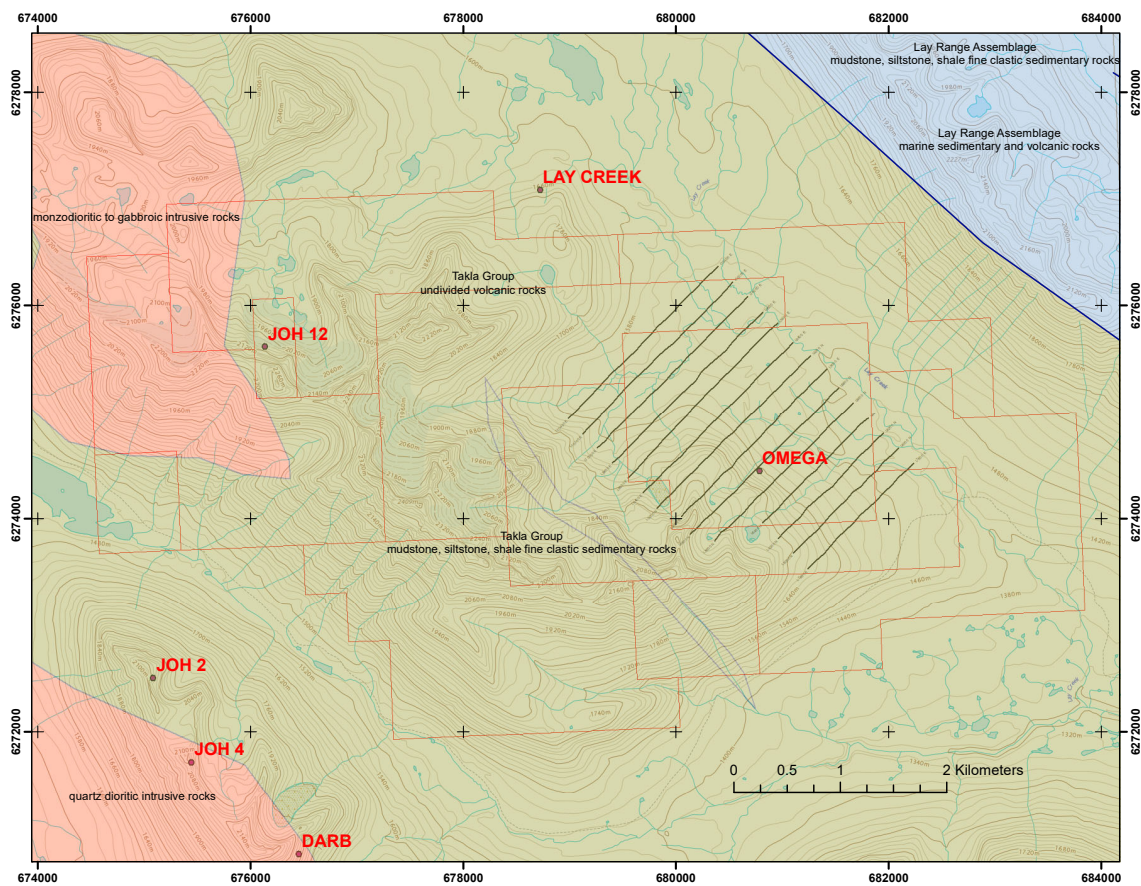
## GEOLOGY AND MINERALIZATION

The Omega property is within the Upper Triassic to Lower Jurassic Quesnel Trough – Quesnellia Terrane – a Mesozoic island arc terrane juxtaposed against the ancestral North American continental margin.

It hosts numerous porphyry copper-gold deposits, from southern to northern B.C.

The property is dominantly underlain by Takla group volcanics and sedimentary units. In the northwest portion of the property these units are intruded by a younger quartz monzodiorite – Johanson Lake Stock.

The Omega (Breccia) showing (094D 115) is associated with porphyry style mineralization.



*Property Geology Map*

**PURPOSE.**

The purpose of the 2021 inversion exercise was to utilize 2D and 3D inversion techniques to provide additional information for drill hole targeting, along with provide a 3D workspace for planning of additional work.

## **HISTORIC SURVEY SPECIFICATIONS**

The induced polarization survey was carried out using a standard pole-dipole array measuring the first to sixth separation utilizing a 100 m a-spacing. The survey was carried out using a nominal 200 m line spacing on northeast orientated lines. In total some 25 line kilometers of surveying was carried out on 14 traverses.


The chargeability was calculated using 20 windows of 50 msec with a delay of 200 msec from the shutoff. Historic data was presented as pseudo sections and plan maps of the respective n-levels.

The airborne magnetic survey was carried out using a stinger mounted type system. The survey was flown with a nominal line spacing of some 200 m, with orthogonal tie lines. The lines were flown on a northeasterly orientation. In total, some 302 line kilometers of surveying was completed with a mean sensor height was 95 meters

## DISCUSSION OF RESULTS.

The results of the inversion project yielded several features of potential interest within both the magnetic and induced polarization inversions.

The main IP anomaly is defined by a large chargeability lower down in the valley. The feature is associated with a zone of reduced magnetic amplitude as observed within the results of the MVI (Magnetic Vector Inversion) model. A slightly elevated response maybe observed, however is subjective with a weak response as a function of survey elevation.



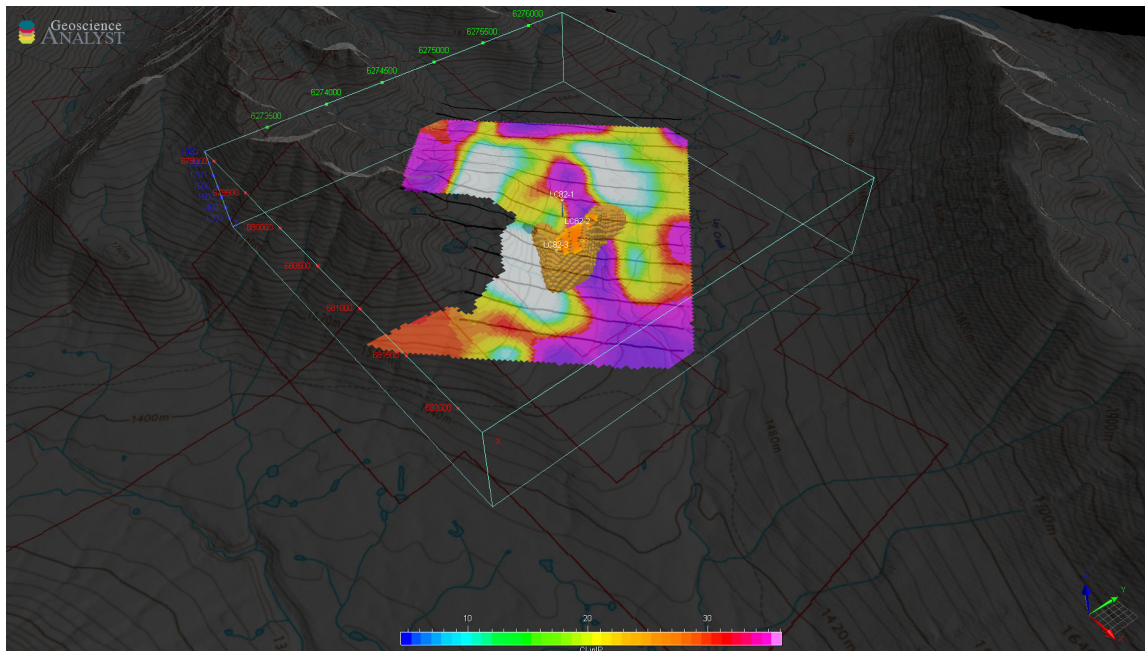
*Sliced MVI Model with 28 mV/V Chargeability Shell*

The chargeability feature appears to be bisected and offset by a northwest trending structure which can be readily identified with the resistivity component of the 3D model.

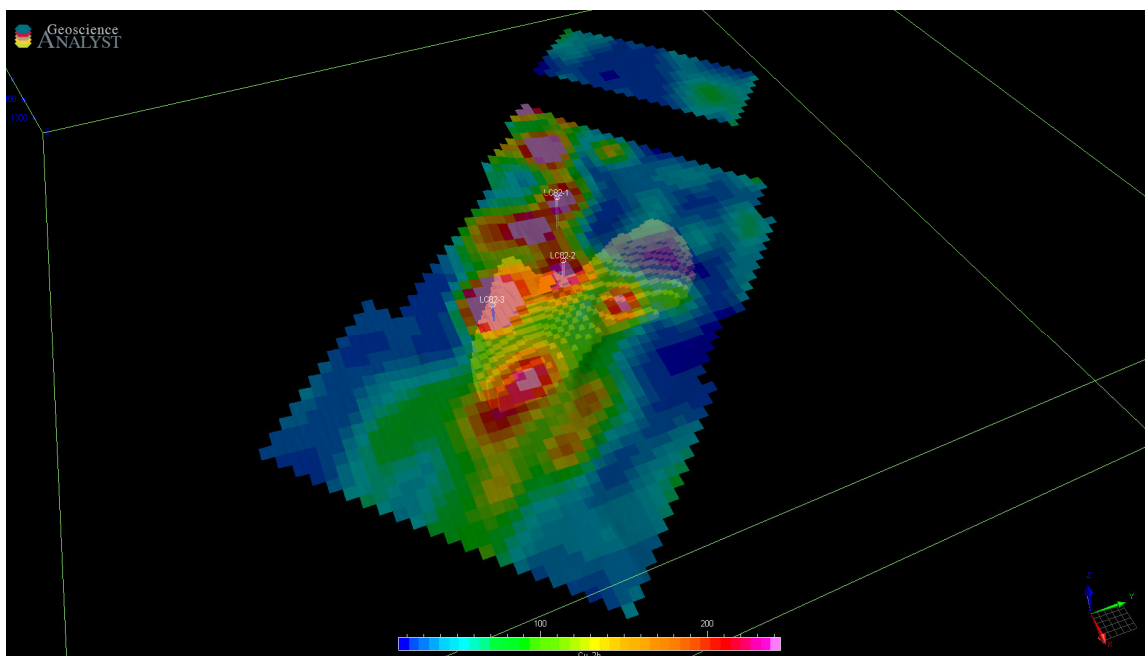
The historic surface soil geochemistry also appears to be truncated and elongated along this structure and somewhat confined to the southwestern side of the resistivity structure.

Of the three reported holes, two of the historic drilled holes reported highly anomalous copper, with LC82-2 reported a mean of .13% Copper over the length of the hole.

## **DISCUSSION OF RESULTS cont'd.**



*3D Modelled Resistivity Slice with 28 mV/V Chargeability Shell*



*Draped Copper Soil Geochemistry with 28 mV/V Chargeability Shell*




### **DISCUSSION OF RESULTS cont'd.**

A secondary chargeability feature can also be observed on Line 10000 at station 8600N.

In the northwest quadrant of the property, and high amplitude magnetic “pipe like” anomaly can be observed centered beneath an inlier claim.

This feature appears to be associated with an intrusive body proximal to the Joh 12 minfile occurrence. The feature also appears to be on the southern terminus of a larger magnetic unit as observed within the regional MVI inversion conducted on the Search 3 dataset. This feature is associated with the Johanson Lake Stock.



*Regional MVI Inversion Looking NW*

**SUMMARY, CONCLUSIONS & RECOMMENDATIONS.**

Between October 15<sup>th</sup> and December 1<sup>st</sup>, 2021, Peter E. Walcott & Associates Limited undertook 2D and 3D inversion on historic datasets.

2D and 3D inversions was carried out on the 2011 induced polarization data, while 3D MVI inversions were carried out on the 2011 airborne magnetic data and 2017 Search 3 dataset.

A large mostly untested chargeability anomaly can be observed within the modelled chargeability results, which appears to have been bisected by a fault associated with a linear lower resistivity signature. This anomaly is proximal to a historic drillhole which yielded anomalous copper.

Drill tested should be carried out within the chargeability anomaly to test for additional porphyry style mineralization

**Respectfully submitted,**

**PETER E. WALCOTT & ASSOCIATES LIMITED**

**Alexander Walcott, B.Sc., P.Ge.  
Geophysicist**

**Coquitlam, B.C.**

**May 2022**

**APPENDIX I**

**COST OF PROJECT.**

The total cost of the project was \$10,050.00.

<b>Description</b>	<b>Cost</b>
Induced Polarization (Processing/2D/3D Inversion) -14 lines	\$4,800.00
2011 Airborne Magnetics - MVI Inversion	\$2,000.00
2017 Airborne Magnetics – MVI Inversion (Split)	\$1,250.00
3D Workspace	\$500.00
Reporting	\$1,500.00
	<b>\$10,050.00</b>

**CERTIFICATION.**

I, Alexander Walcott, of 38-181 Ravine Dr., Port Moody, British Columbia, hereby certify that:

1. I am a graduate of the University of Alberta with a B.Sc. Earth Sciences Major, with a Physics Minor.
2. I am a member in good standing of the Association of Professional Engineers and Geoscientists of British Columbia.
3. I have been active in mineral exploration for the past 25 years.
4. I am currently employed by Peter E. Walcott & Associated Limited.

**Alexander Walcott, B.Sc., P. Geo.**

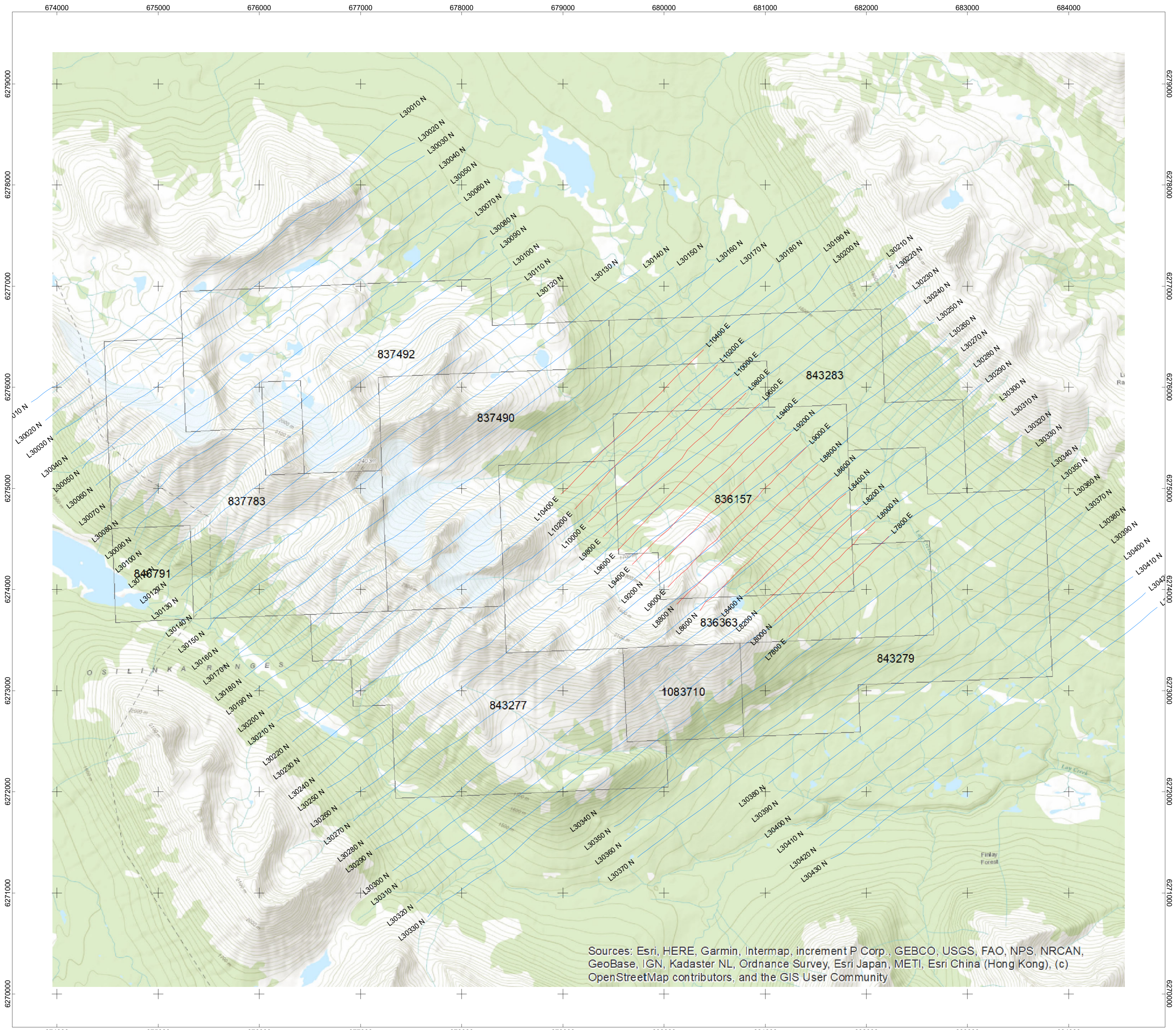
**Coquitlam, B.C.  
May 2022**

**REFERENCES.**

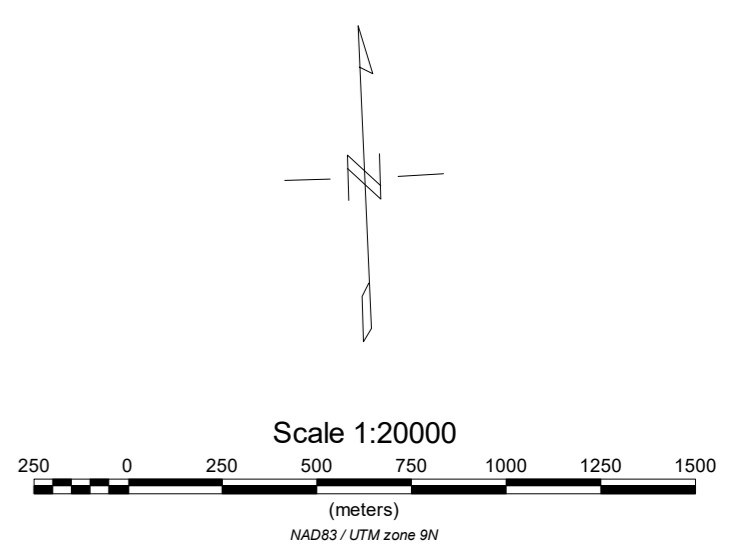
Christopher, P. 1982, Geological Geochemical Geophysical and Diamond Drilling Report on the Breccia Breccia 2 Breccia 3 and Breccia 4 Claims Lay Creek Area Omineca Mining Division, ARIS Report 10686.

Strickland, D. 2011, Geophysical and Geochemical Report on the Omega Property, ARIS Report 32597.

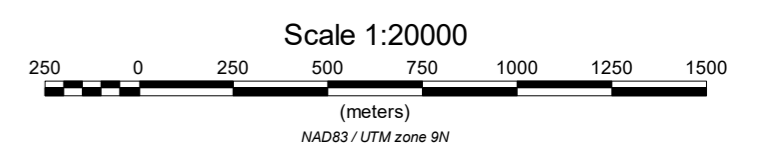
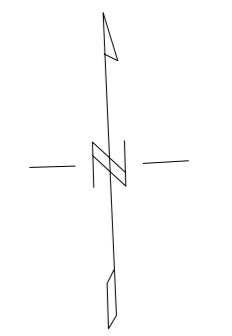
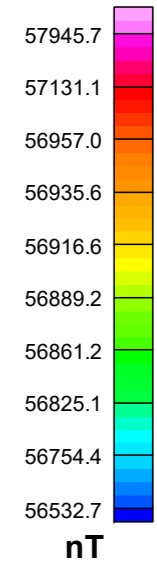
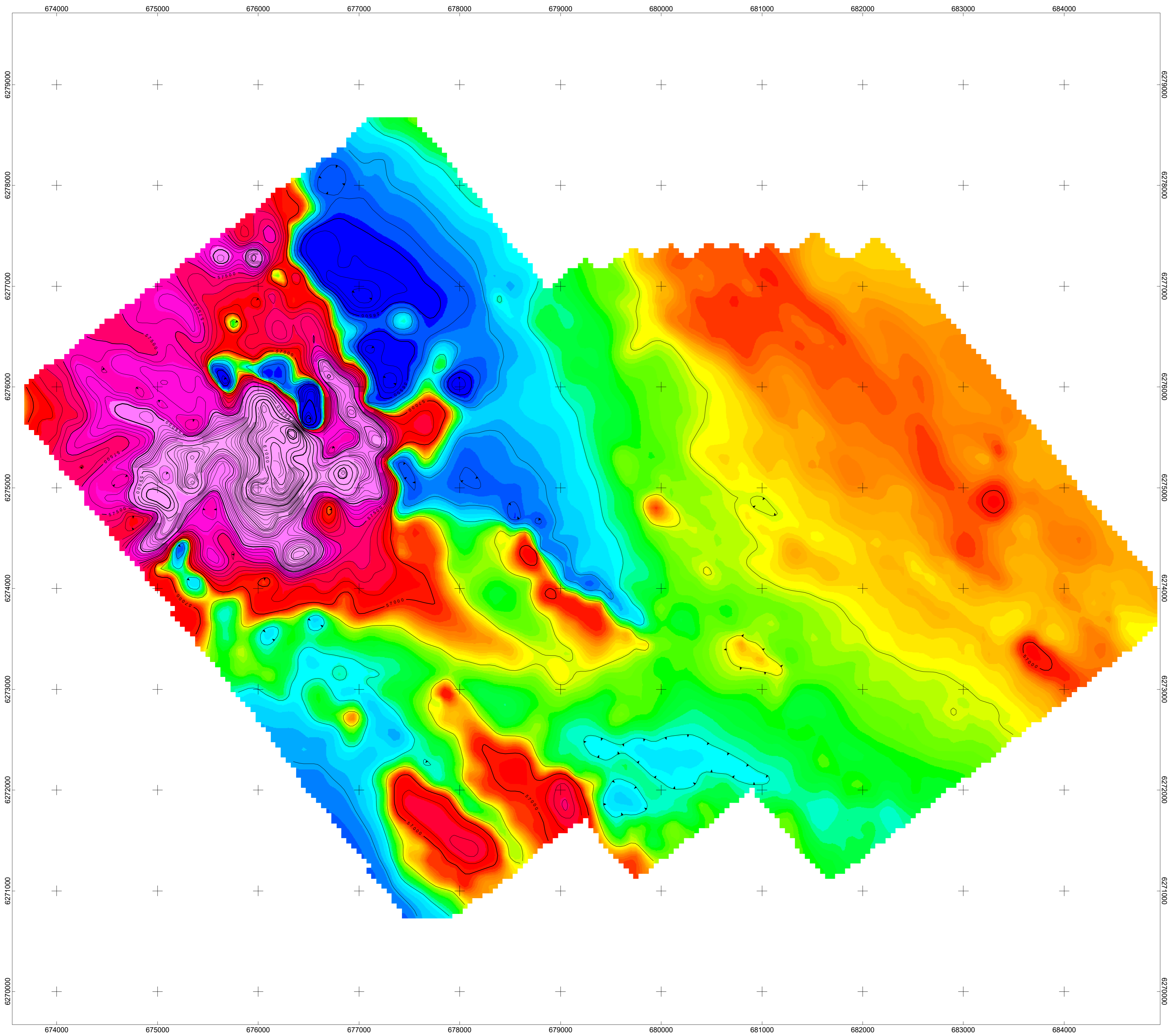
Search III Project – 2017 Airborne Magnetic and Radiometric Survey – Technical Report



Sources: Esri, HERE, Garmin, Intermap, increment P Corp., GEBCO, USGS, FAO, NPS, NRCAN, GeoBase, IGN, Kadaster NL, Ordnance Survey, Esri Japan, METI, Esri China (Hong Kong), (c) OpenStreetMap contributors, and the GIS User Community



**CHARLES GREIG/ALEX WALCOTT**  
**CLAIM AND INVERTED SECTION LOCATION MAP**  
**MVI SECTION - BLUE, IP/RES SECTION RES**  
 OMEGA PROPERTY  
 JOHANSON LAKE AREA, B.C.  
 DATA FROM 2011 SURVEY  
 FALL 2021  
**PETER E. WALCOTT & ASSOCIATES LIMITED**

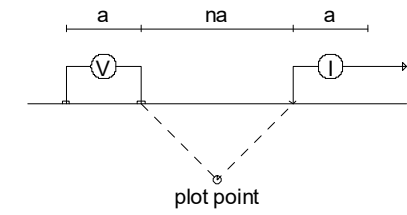


**CHARLES GREIG/ALEX WALCOTT**  
**AIRBORNE MAGNETIC SURVEY**  
**CONTOURS OF TMI (nT)**  
 OMEGA PROPERTY  
 JOHANSON LAKE AREA, B.C.  
 DATA FROM 2011 SURVEY  
 FALL 2021 - Data from 2011 Survey  
**PETER E. WALCOTT & ASSOCIATES LIMITED**

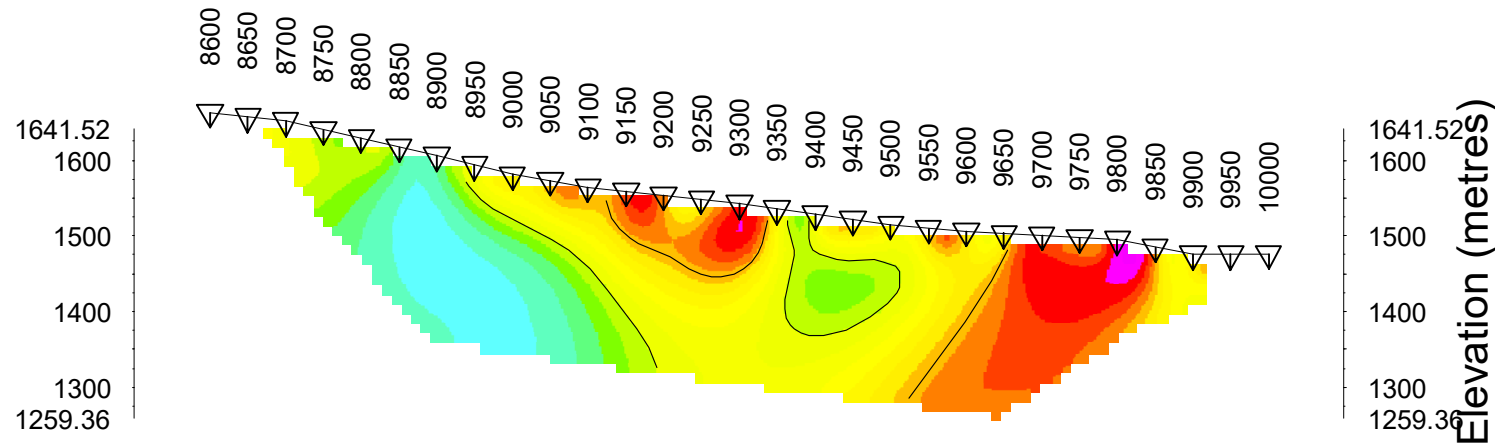


Line 7800

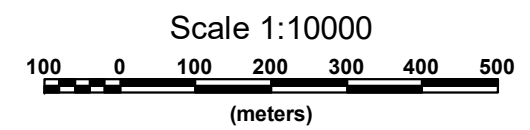
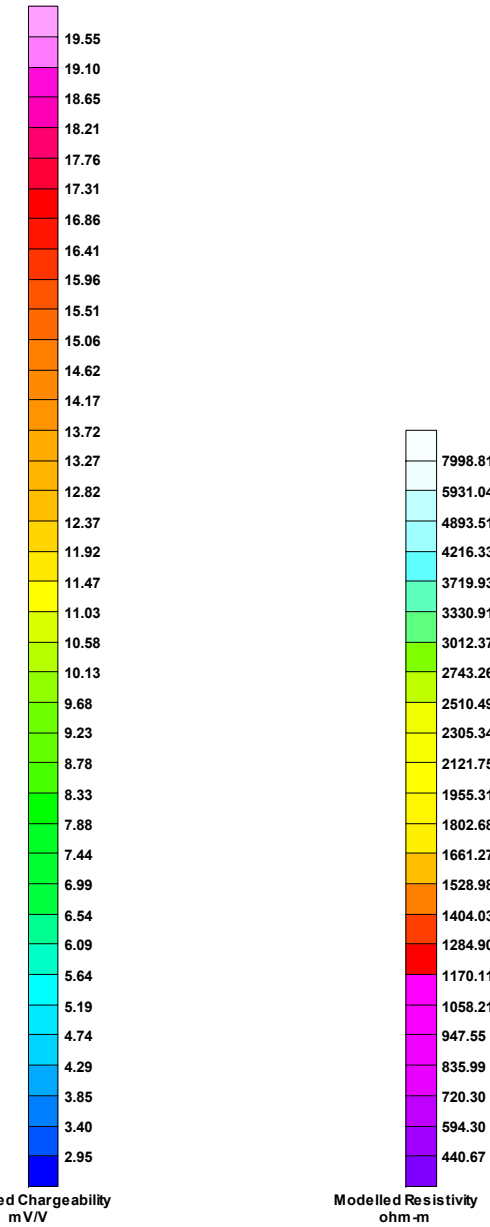
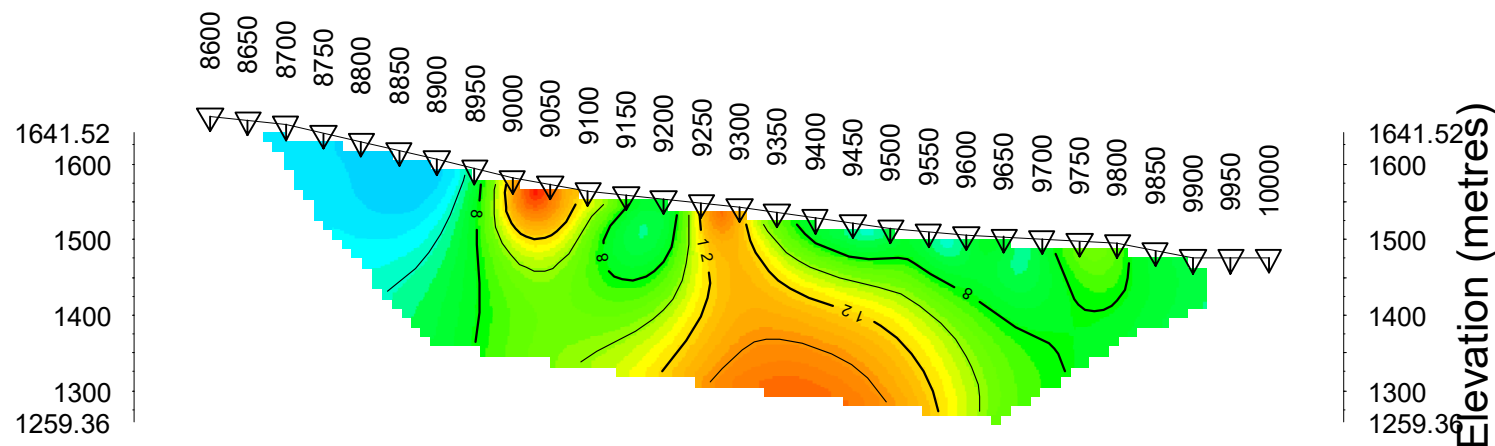
Dipole-Pole Array



Modelled Resistivity (Ohm-m)



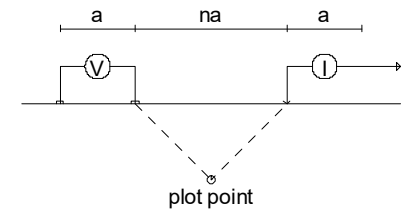
Modelled Chargeability (mV/V)



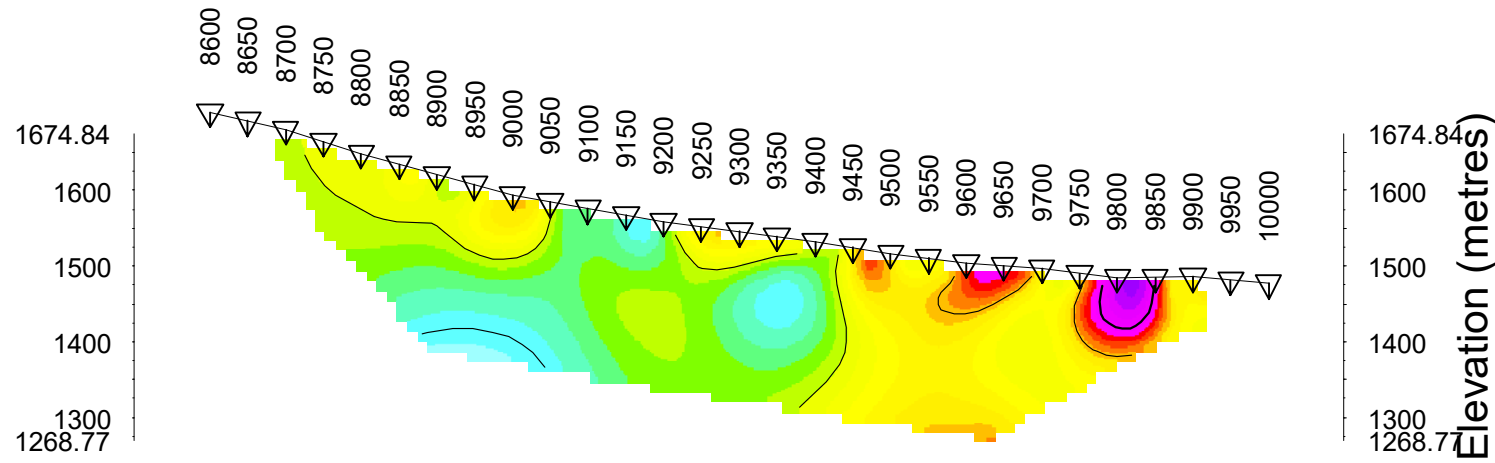
**CHARLES GREIG/ALEX WALCOTT**  
INDUCED POLARIZATION SURVEY  
OMEGA PROJECT  
JOHANSON LAKE AREA  
Date: FALL 2021  
RES2DINV  
Inversion By: PETER E. WALCOTT & ASSOCIATES LIMITED

Line 8000

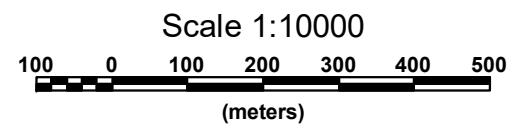
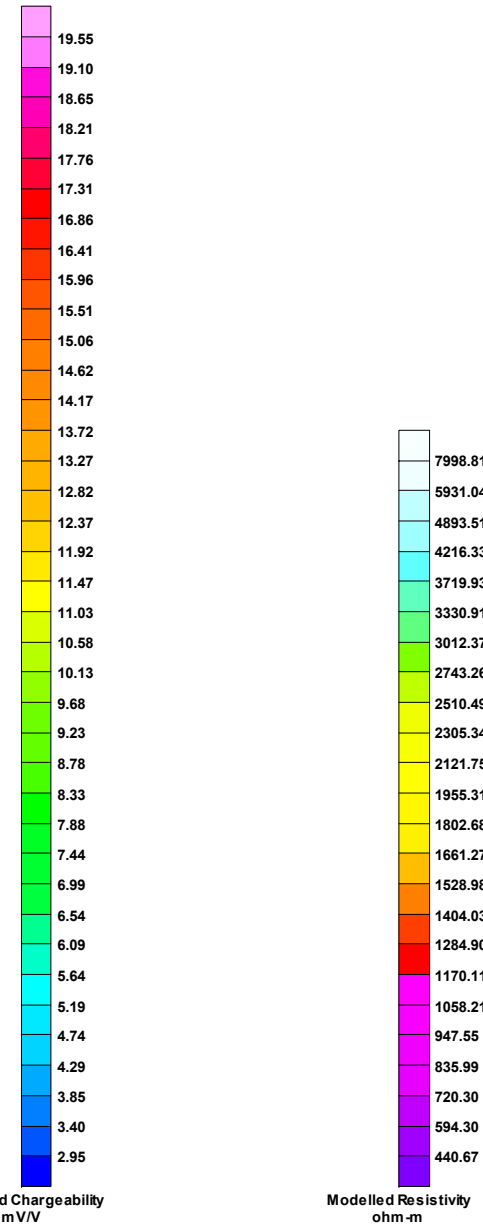
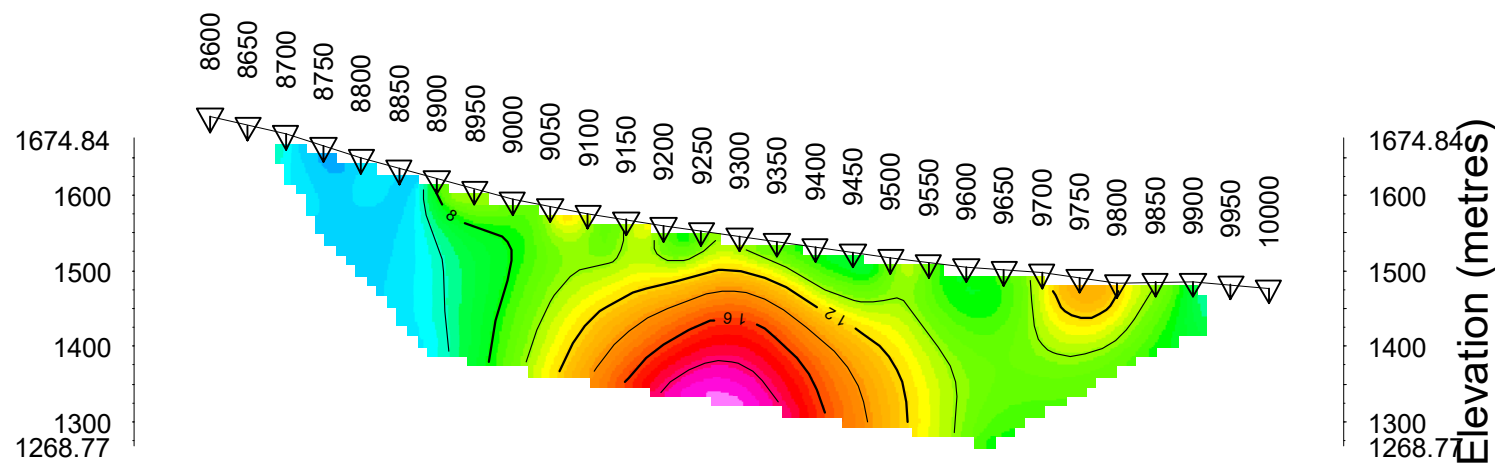
Dipole-Pole Array



Modelled Resistivity (Ohm-m)



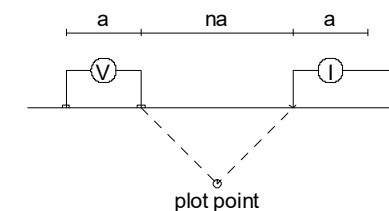
Modelled Chargeability (mV/V)



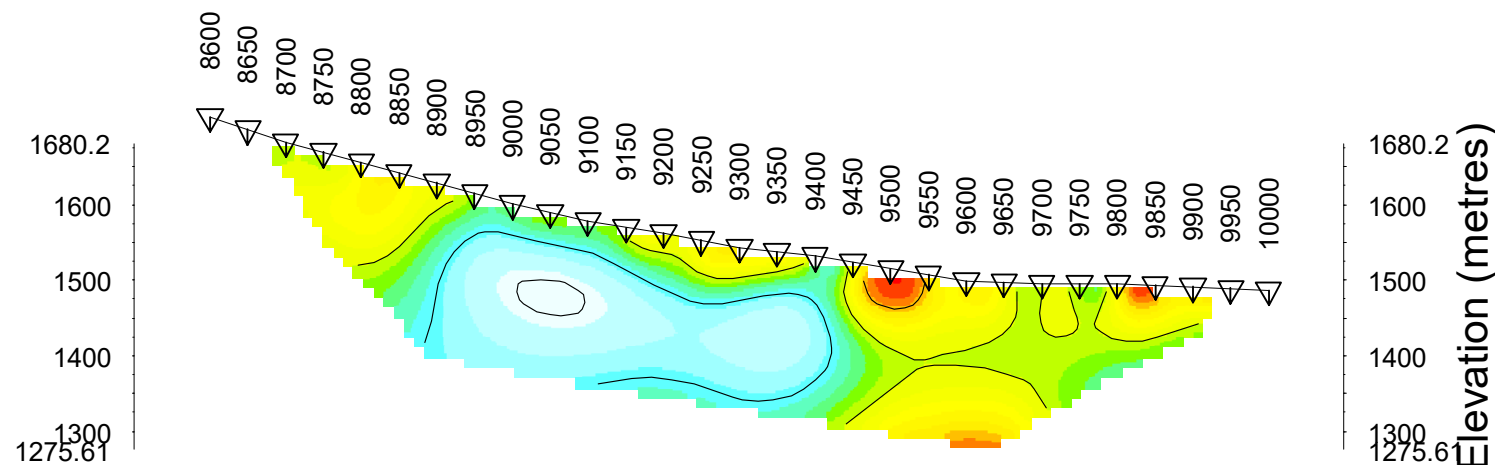
**CHARLES GREIG/ALEX WALCOTT**  
INDUCED POLARIZATION SURVEY  
OMEGA PROJECT  
JOHANSON LAKE AREA  
Date: FALL 2021  
RES2DINV  
Inversion By: PETER E. WALCOTT & ASSOCIATES LIMITED

Line 8200

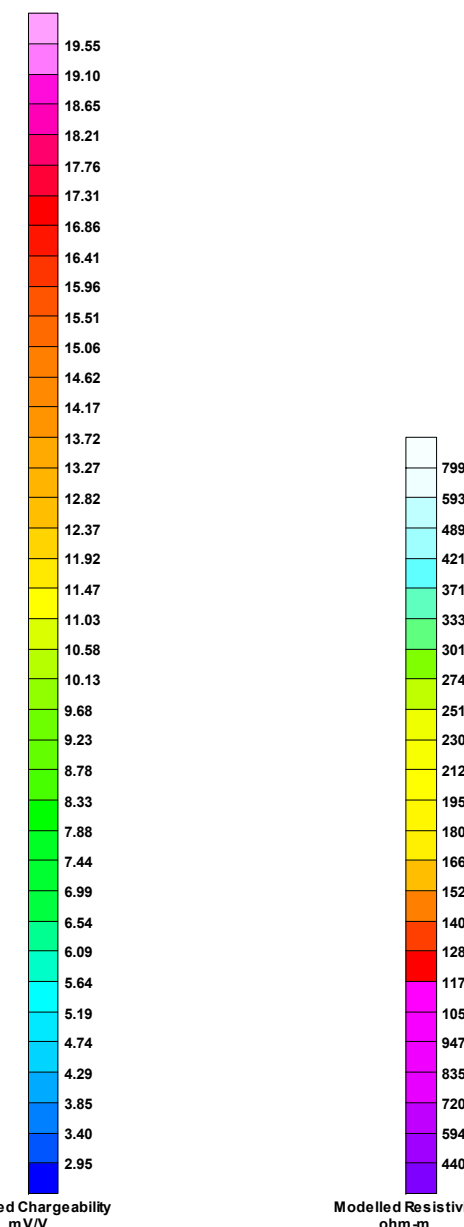
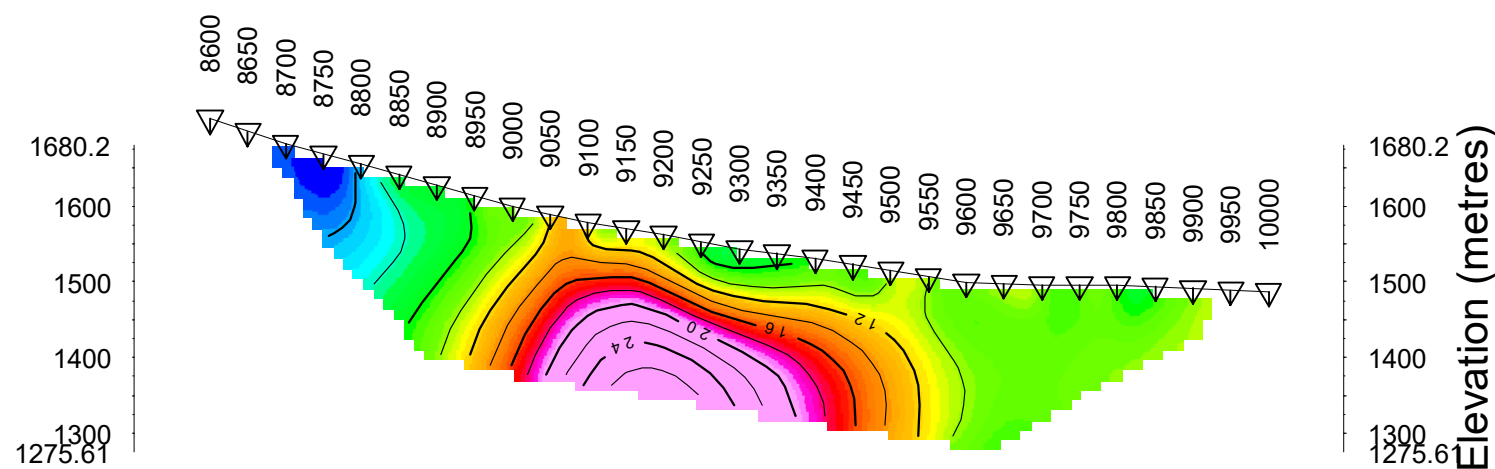
Dipole-Pole Array



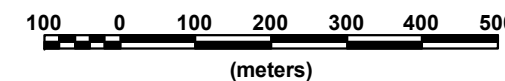
Modelled Resistivity (Ohm-m)



Modelled Chargeability (mV/V)



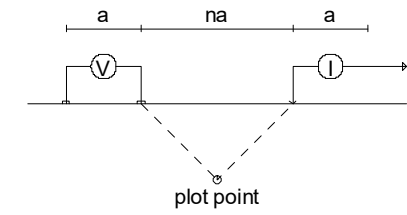
Scale 1:10000



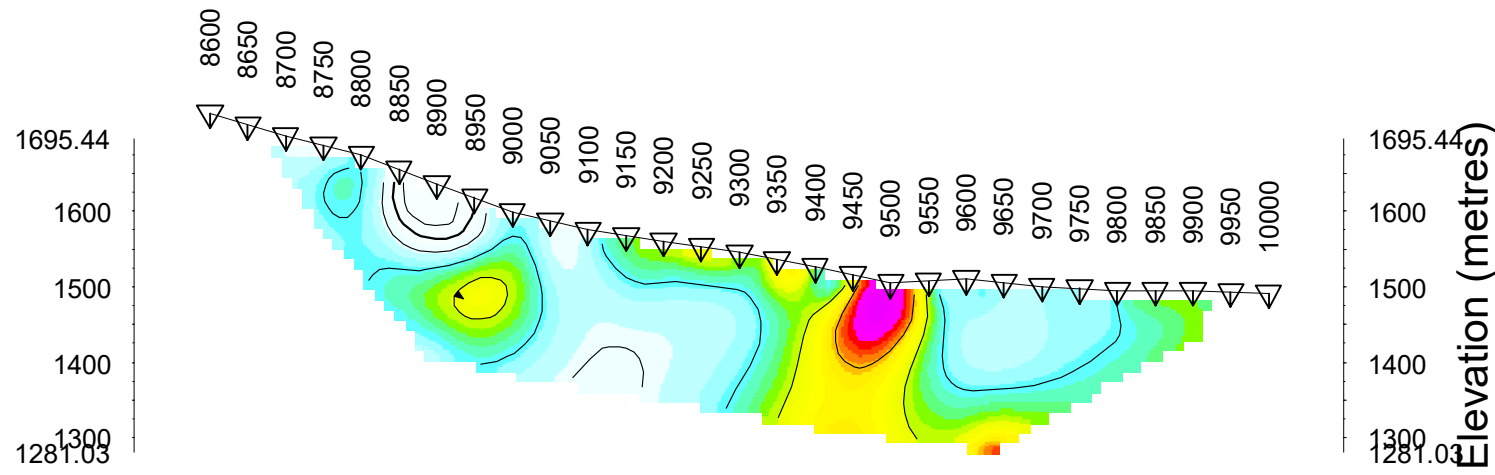
**CHARLES GREIG/ALEX WALCOTT**  
INDUCED POLARIZATION SURVEY  
OMEGA PROJECT  
JOHANSON LAKE AREA  
Date: FALL 2021  
RES2DINV  
Inversion By: PETER E. WALCOTT & ASSOCIATES LIMITED

Line 8400

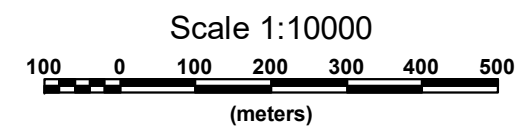
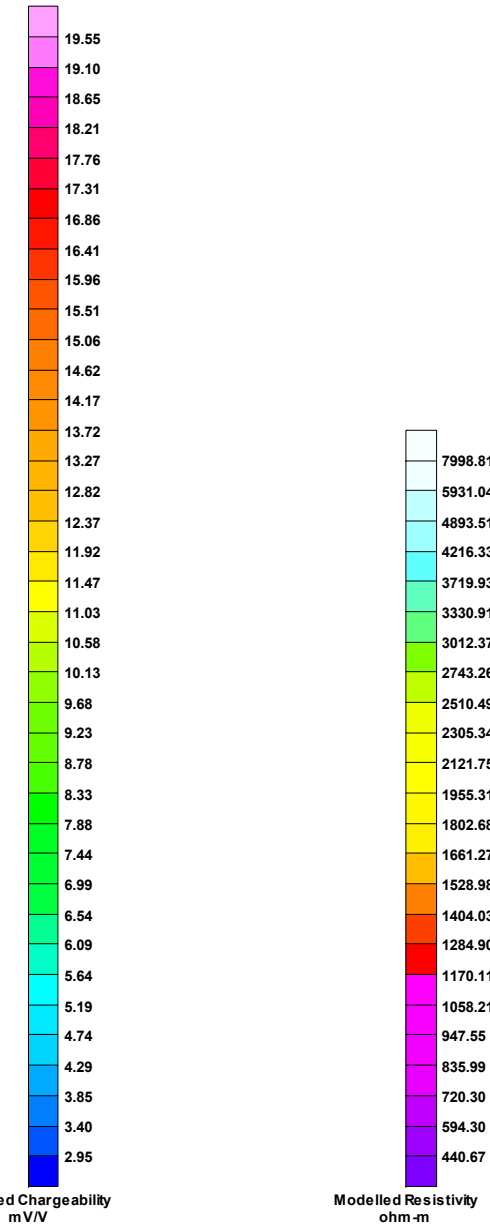
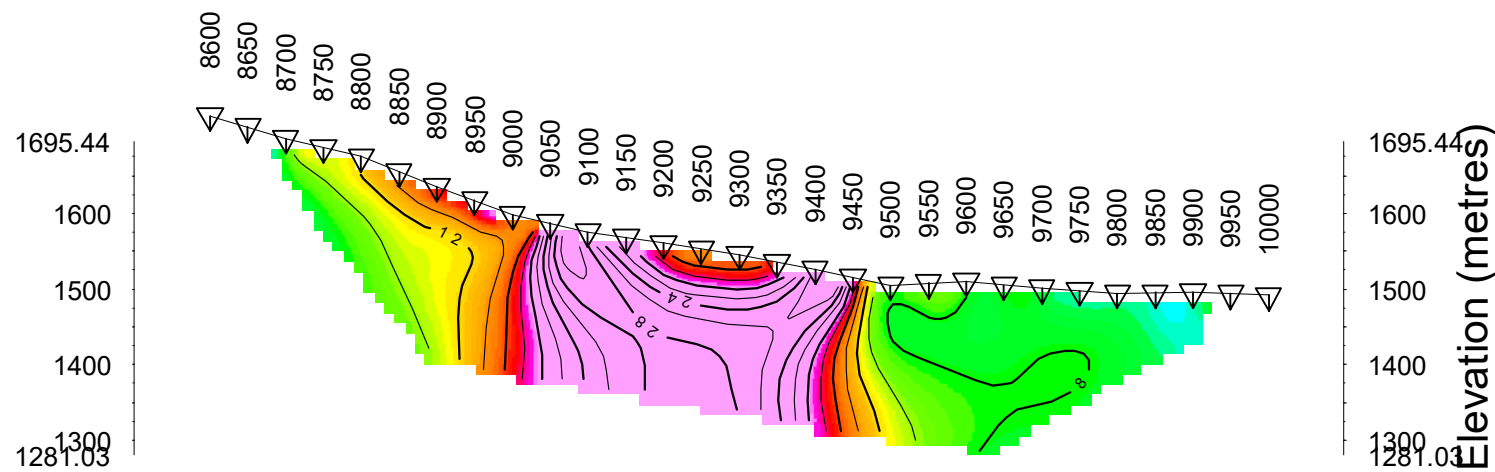
Dipole-Pole Array



Modelled Resistivity (Ohm-m)



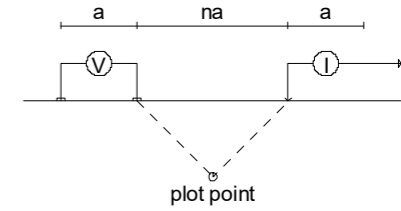
Modelled Chargeability (mV/V)



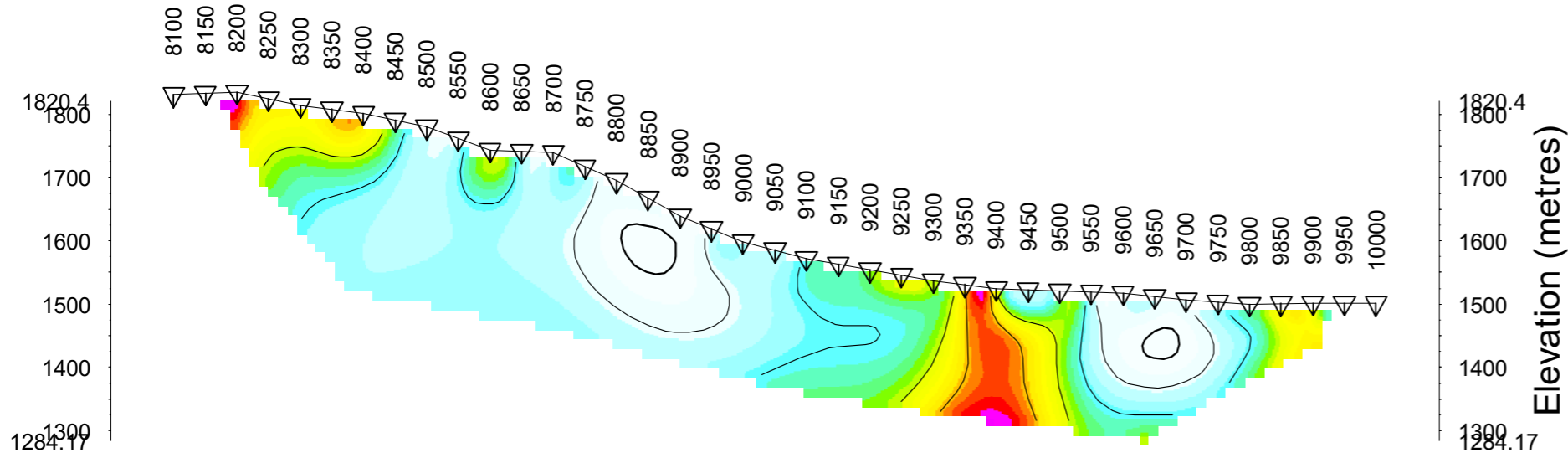
**CHARLES GREIG/ALEX WALCOTT**  
INDUCED POLARIZATION SURVEY  
OMEGA PROJECT  
JOHANSON LAKE AREA  
Date: FALL 2021  
RES2DINV  
Inversion By: PETER E. WALCOTT & ASSOCIATES LIMITED

Line 8600

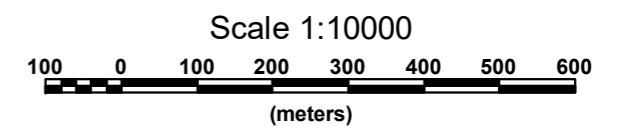
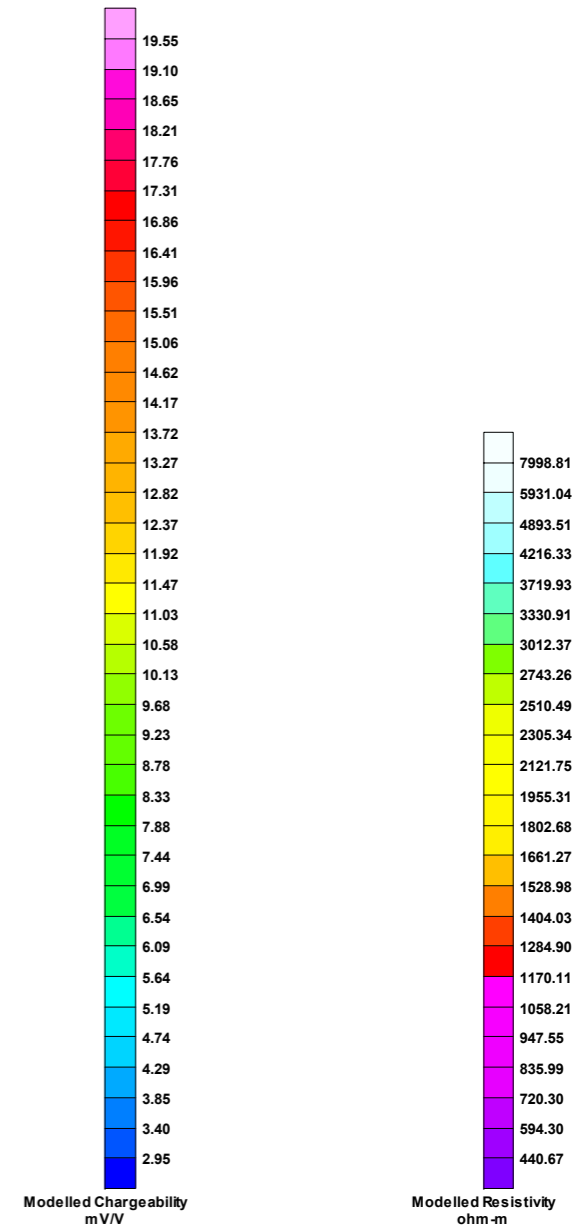
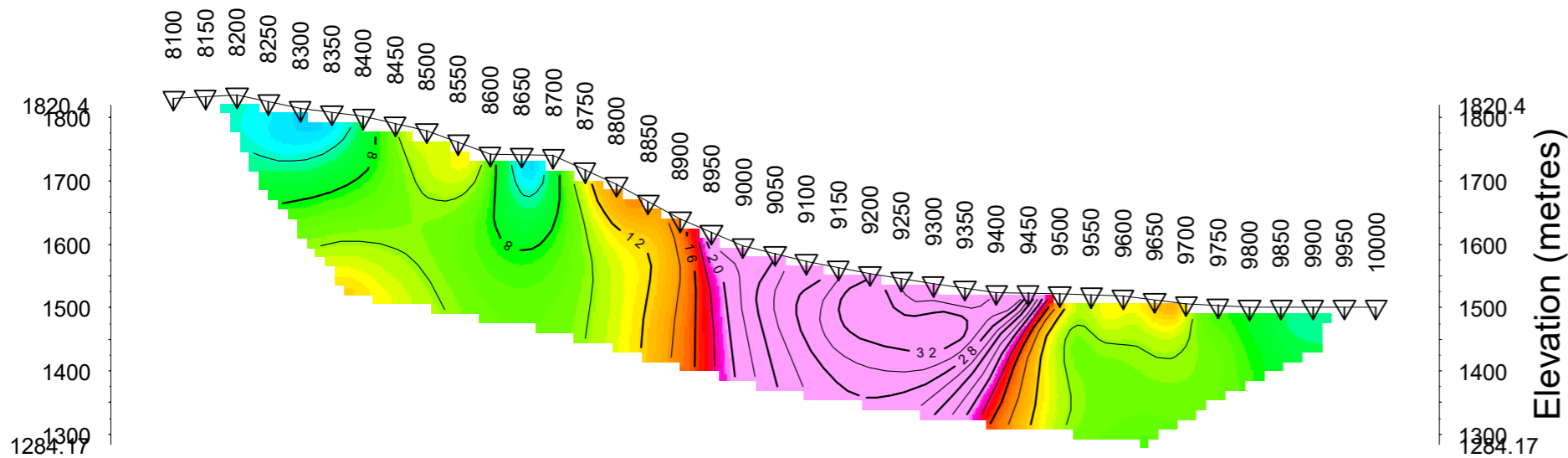
Dipole-Pole Array



Modelled Resistivity (Ohm-m)



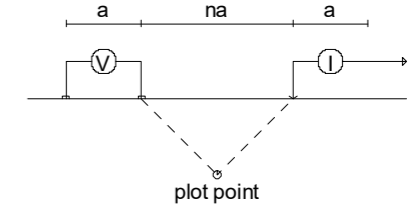
Modelled Chargeability (mV/V)



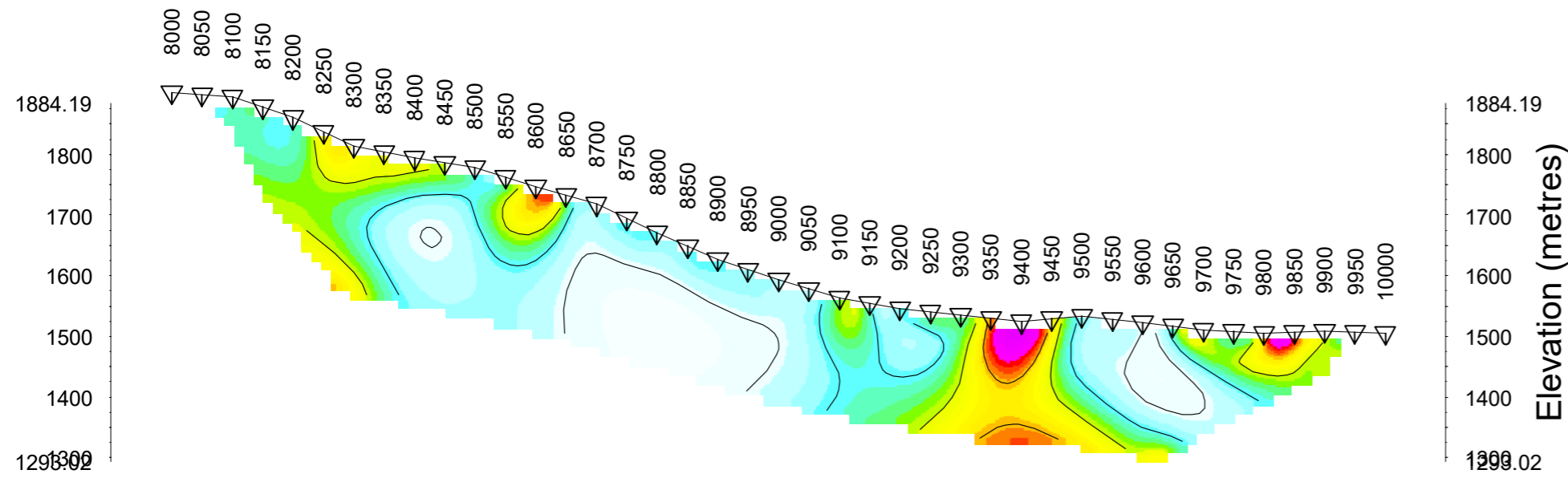
**CHARLES GREIG/ALEX WALCOTT**  
INDUCED POLARIZATION SURVEY  
OMEGA PROJECT  
JOHANSON LAKE AREA  
Date: FALL 2021  
RES2DINV  
Inversion By: PETER E. WALCOTT & ASSOCIATES LIMITED

Line 8800

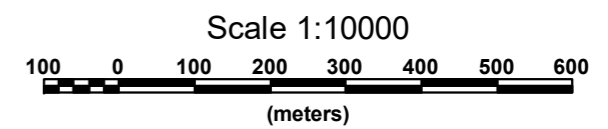
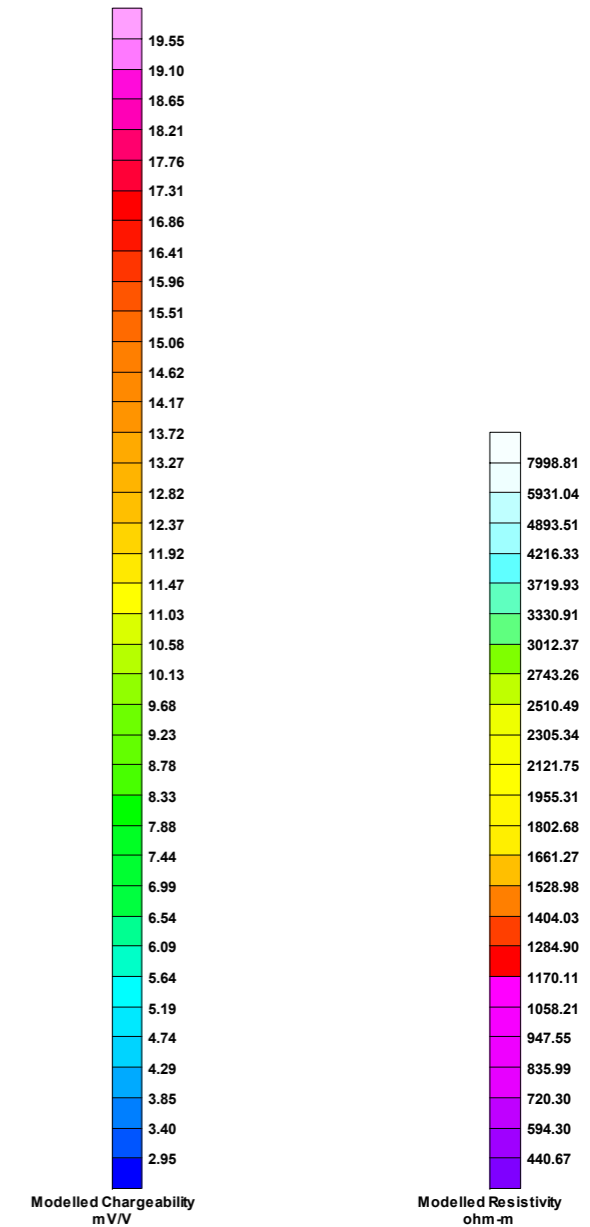
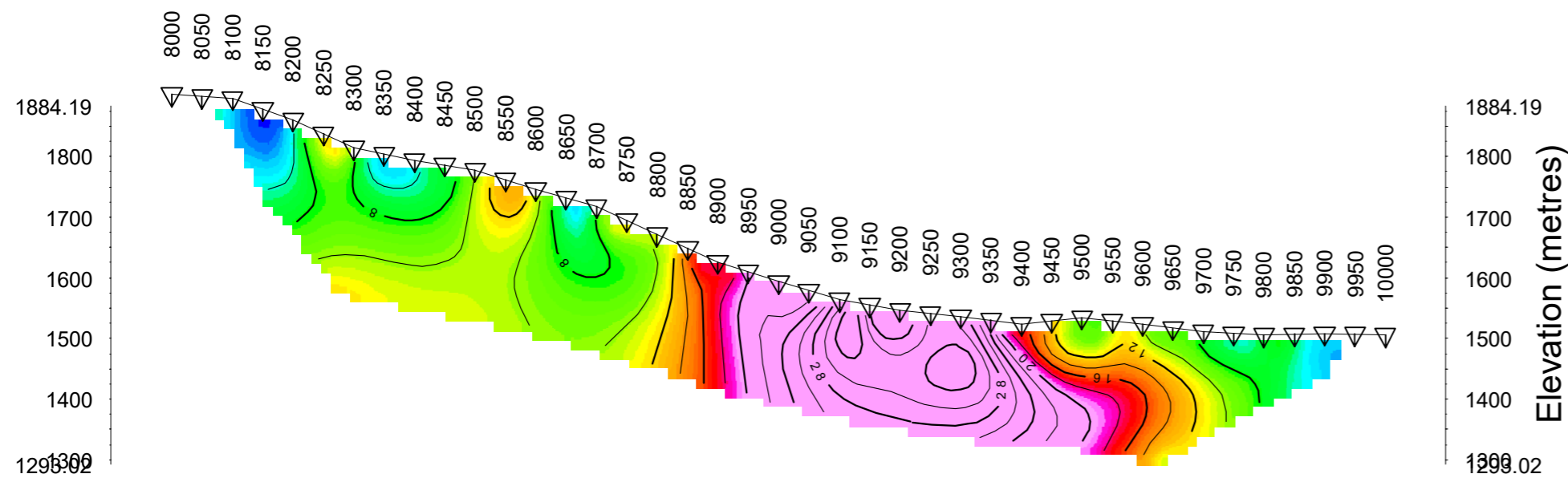
Dipole-Pole Array



Modelled Resistivity (Ohm-m)



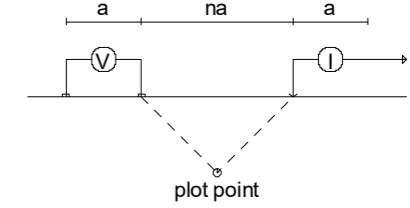
Modelled Chargeability (mV/V)



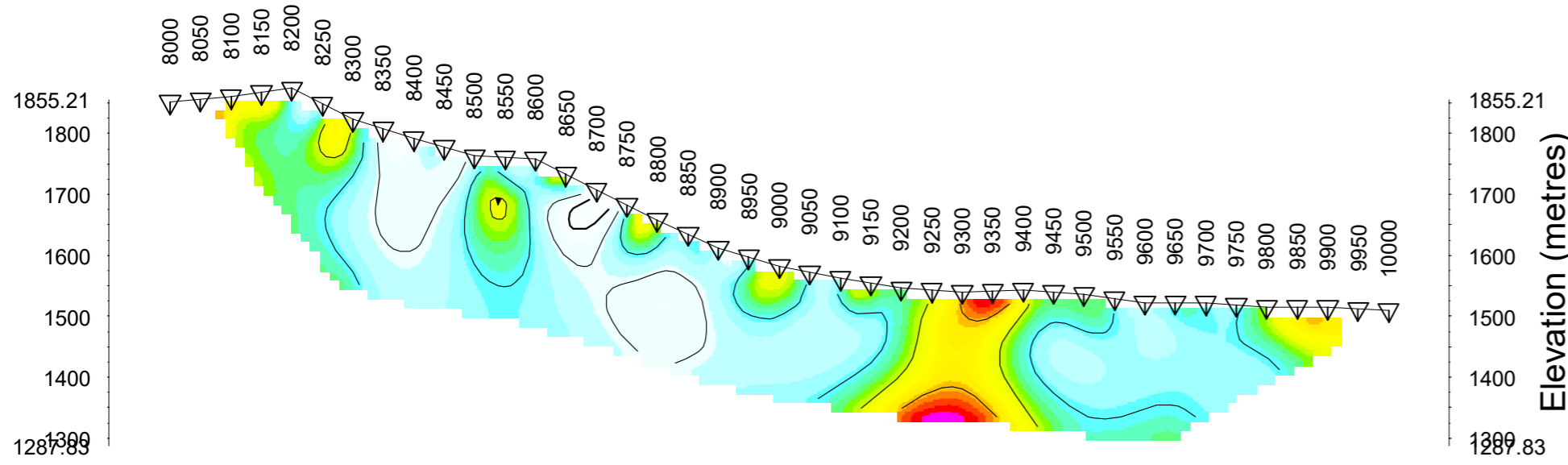
**CHARLES GREIG/ALEX WALCOTT**  
INDUCED POLARIZATION SURVEY  
OMEGA PROJECT  
JOHANSON LAKE AREA  
Date: FALL 2021  
RES2DINV  
Inversion By: PETER E. WALCOTT & ASSOCIATES LIMITED

Line 9000

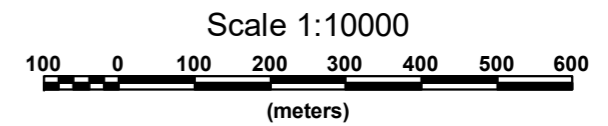
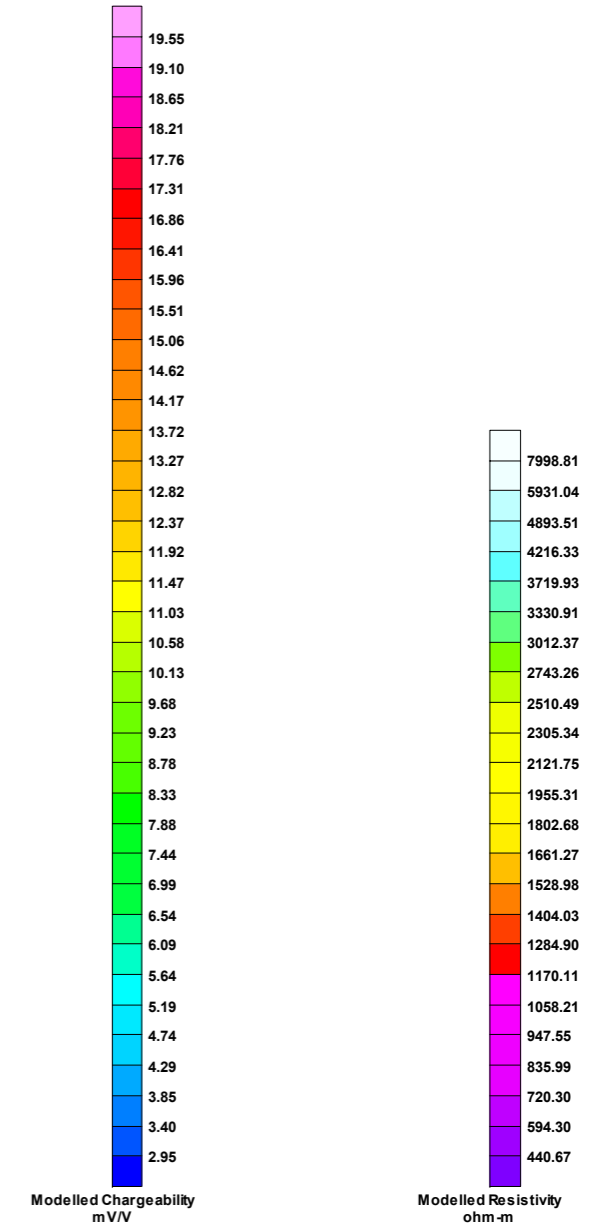
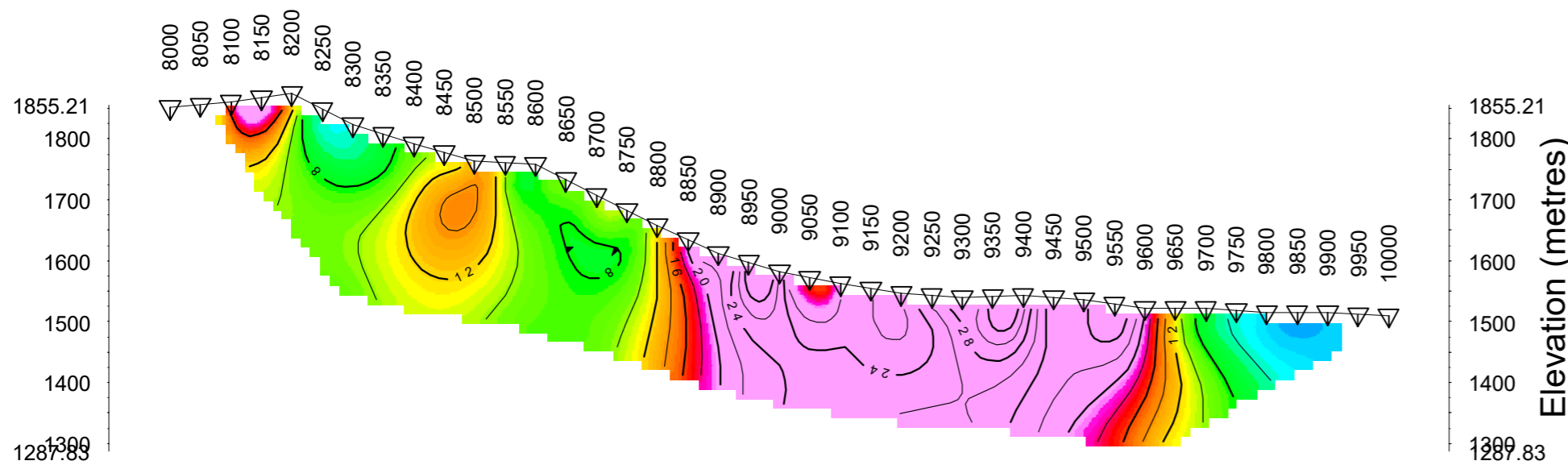
Dipole-Pole Array



Modelled Resistivity (Ohm-m)



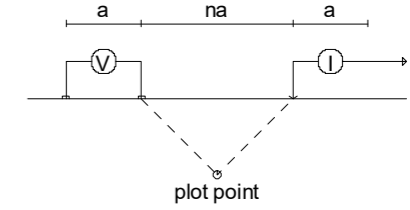
Modelled Chargeability (mV/V)



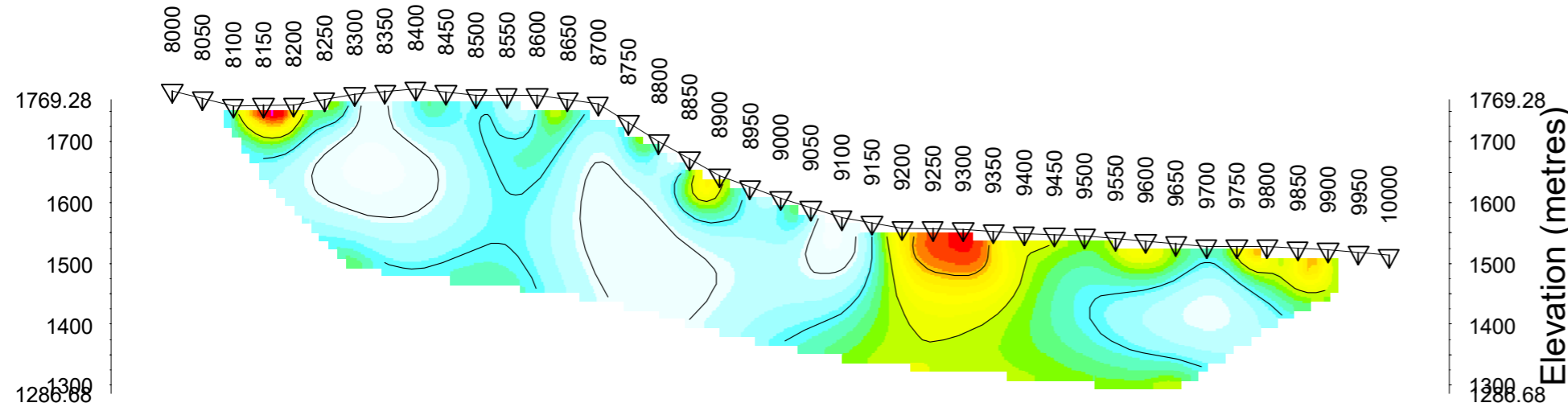
**CHARLES GREIG/ALEX WALCOTT**  
INDUCED POLARIZATION SURVEY  
OMEGA PROJECT  
JOHANSON LAKE AREA  
Date: FALL 2021  
RES2DINV  
Inversion By: PETER E. WALCOTT & ASSOCIATES LIMITED

Line 9200

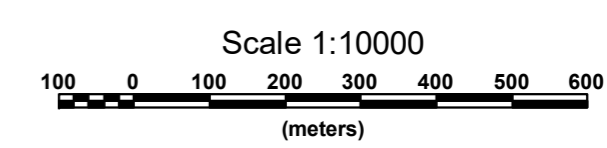

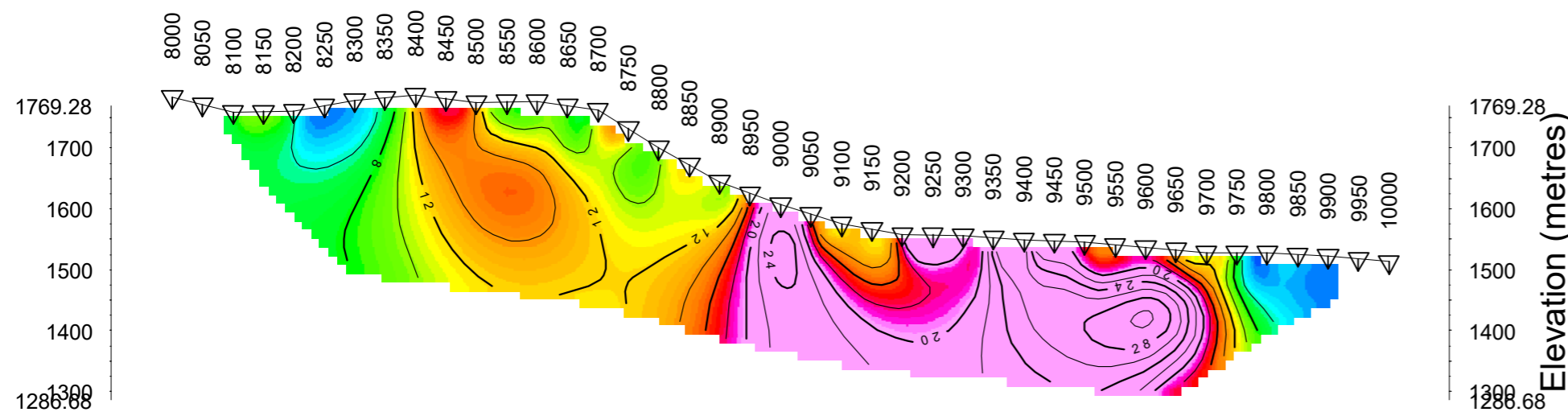
Dipole-Pole Array



Modelled Resistivity (Ohm-m)



Modelled Chargeability (mV/V)

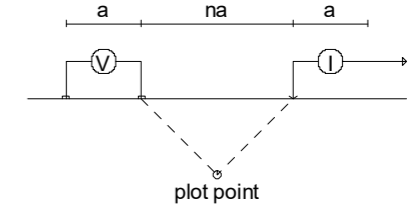


**CHARLES GREIG/ALEX WALCOTT**  
INDUCED POLARIZATION SURVEY  
OMEGA PROJECT  
JOHANSON LAKE AREA  
Date: FALL 2021  
RES2DINV  
Inversion By: PETER E. WALCOTT & ASSOCIATES LIMITED

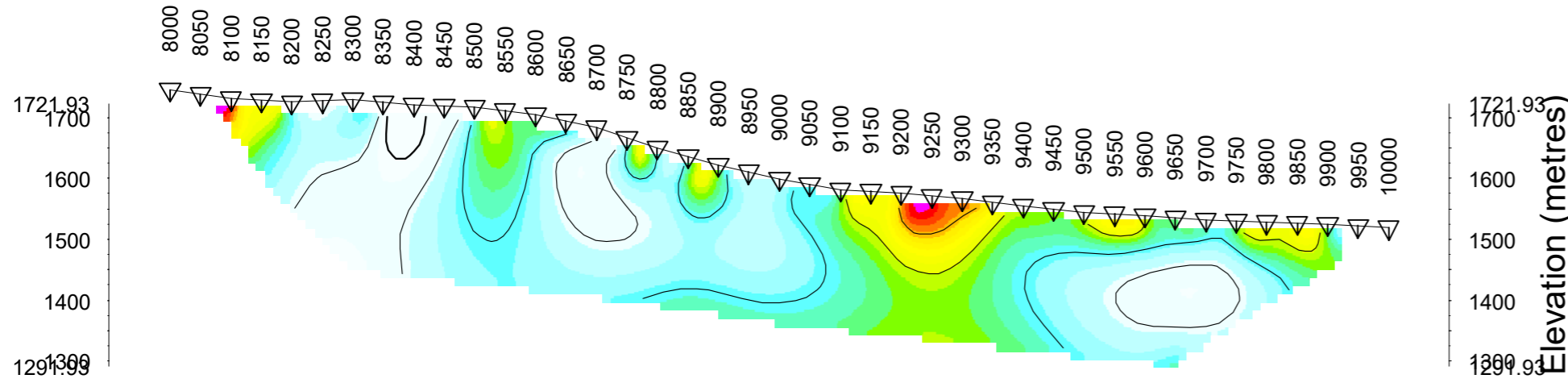


Line 9400

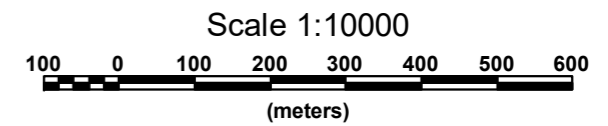

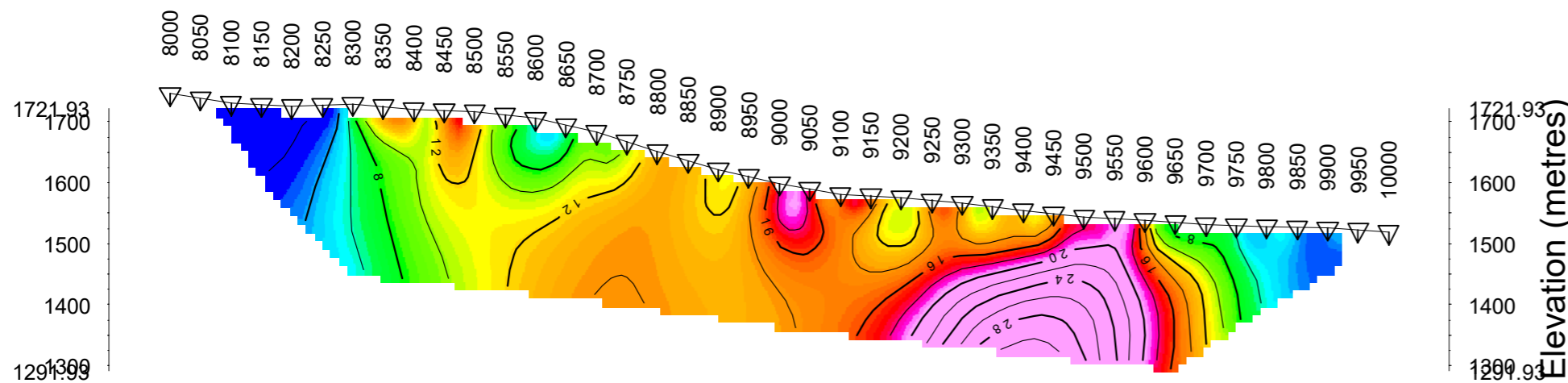
Dipole-Pole Array



Modelled Resistivity (Ohm-m)



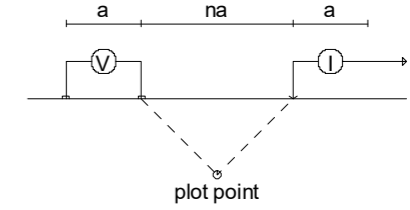
Modelled Chargeability (mV/V)



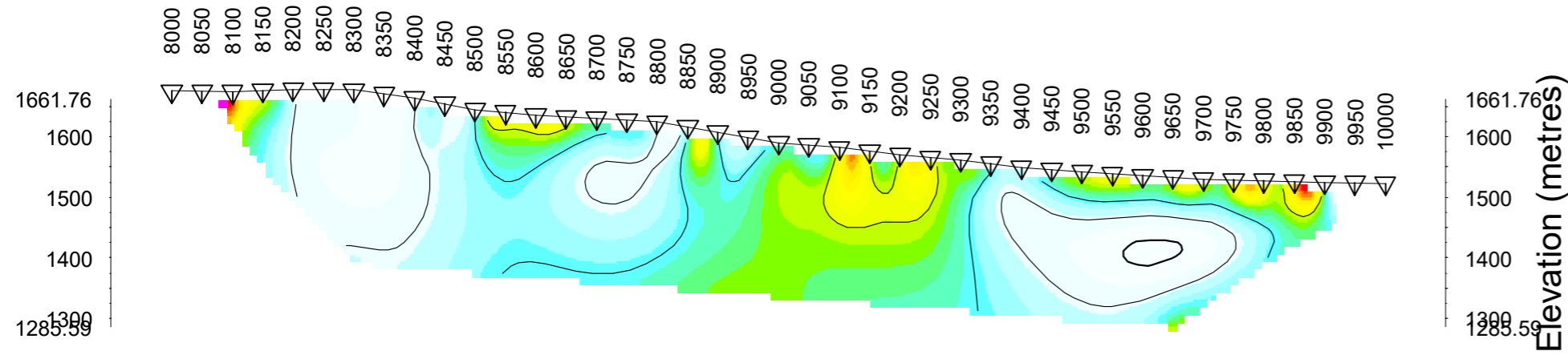
**CHARLES GREIG/ALEX WALCOTT**  
INDUCED POLARIZATION SURVEY  
OMEGA PROJECT  
JOHANSON LAKE AREA  
Date: FALL 2021  
RES2DINV  
Inversion By: PETER E. WALCOTT & ASSOCIATES LIMITED

Line 9600

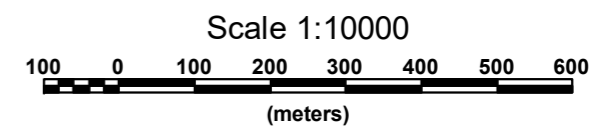
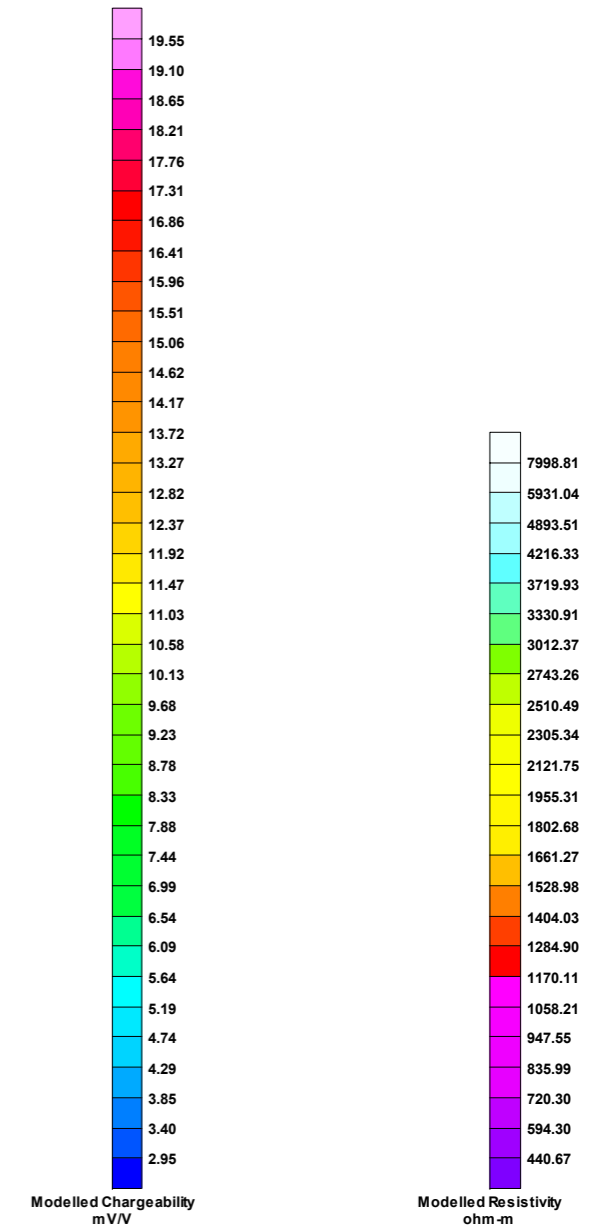
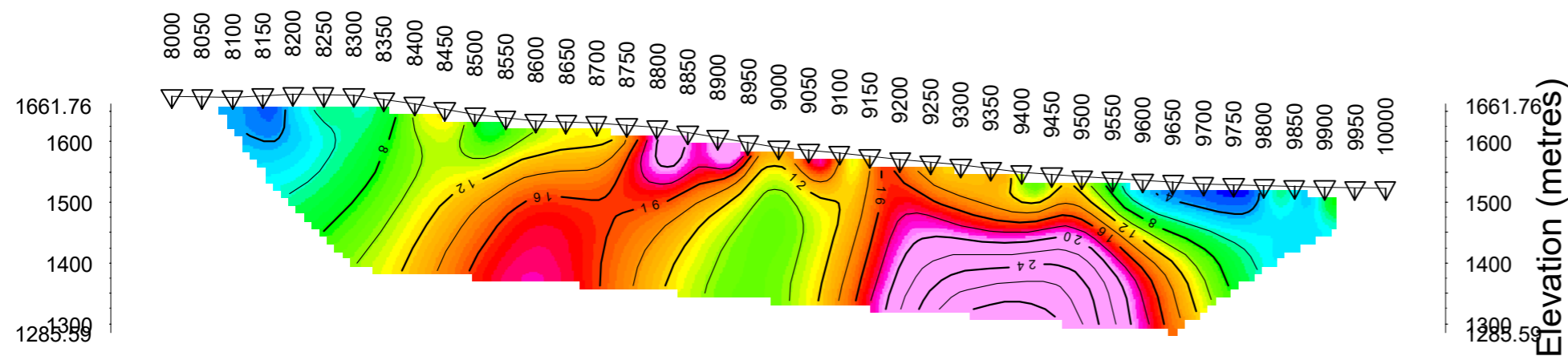
Dipole-Pole Array



Modelled Resistivity (Ohm-m)



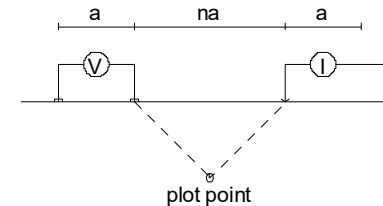
Modelled Chargeability (mV/V)



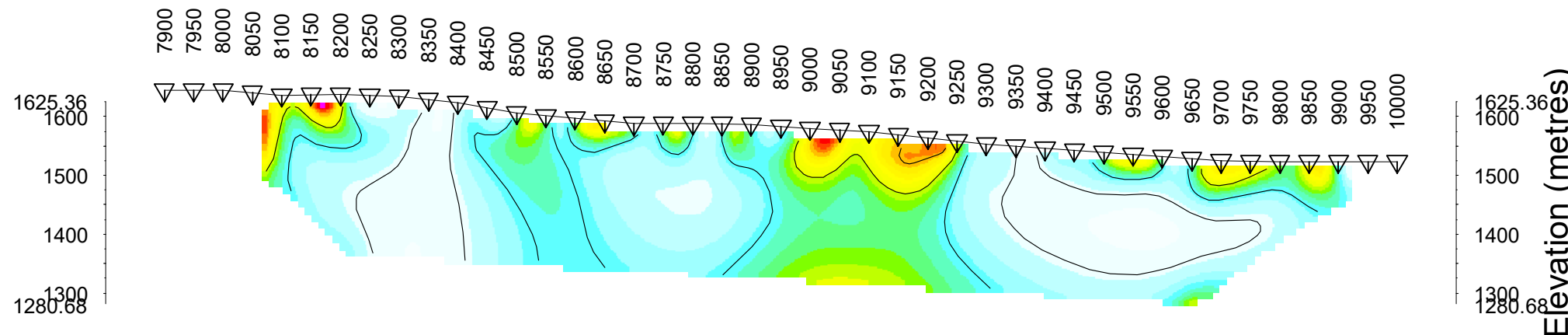
**CHARLES GREIG/ALEX WALCOTT**  
INDUCED POLARIZATION SURVEY  
OMEGA PROJECT  
JOHANSON LAKE AREA  
Date: FALL 2021  
RES2DINV  
Inversion By: PETER E. WALCOTT & ASSOCIATES LIMITED

Line 9800

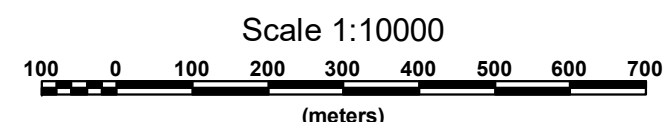
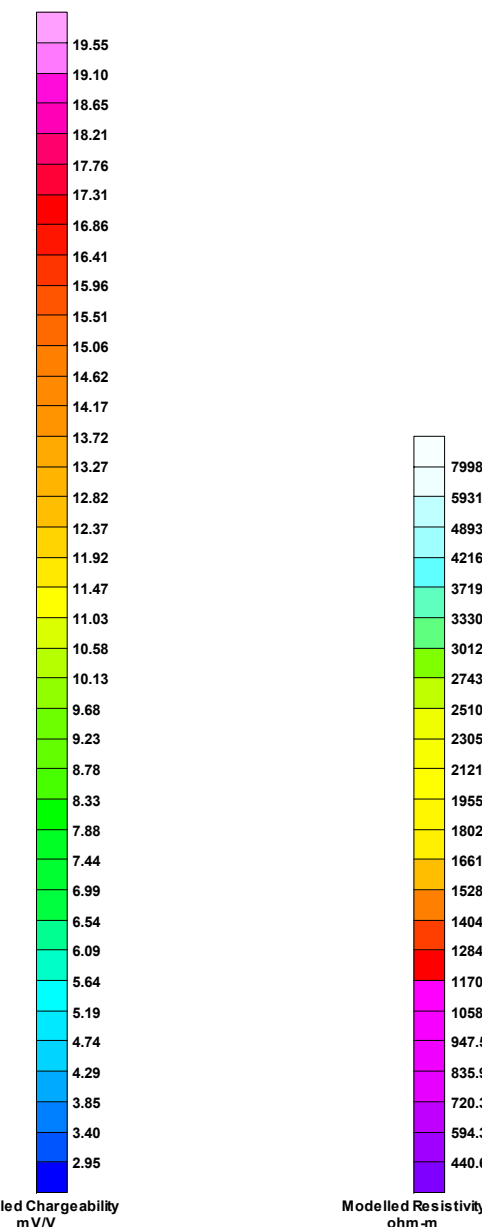
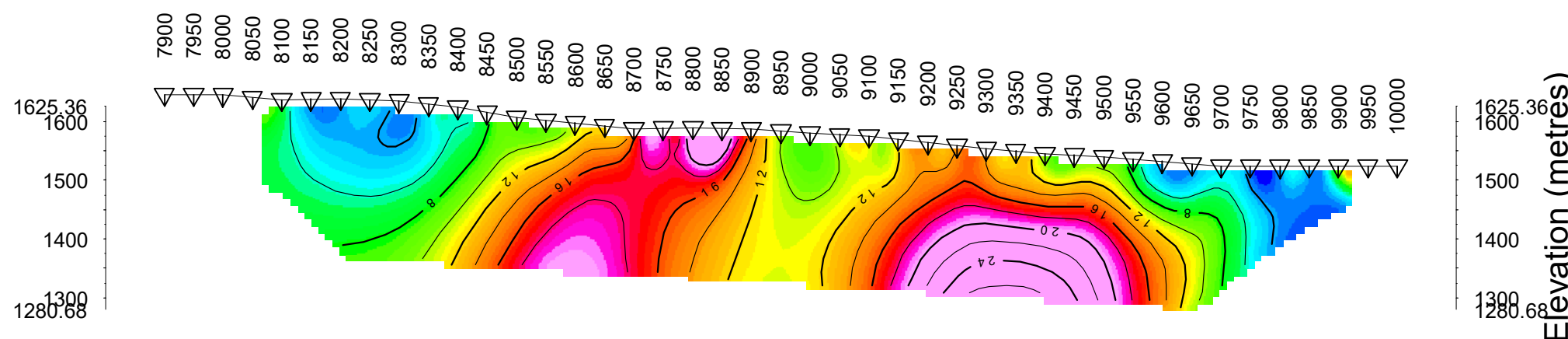
Dipole-Pole Array



Modelled Resistivity (Ohm-m)



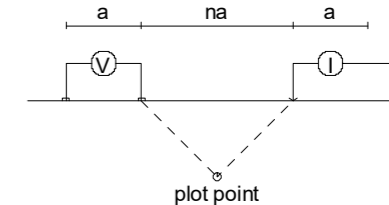
Modelled Chargeability (mV/V)



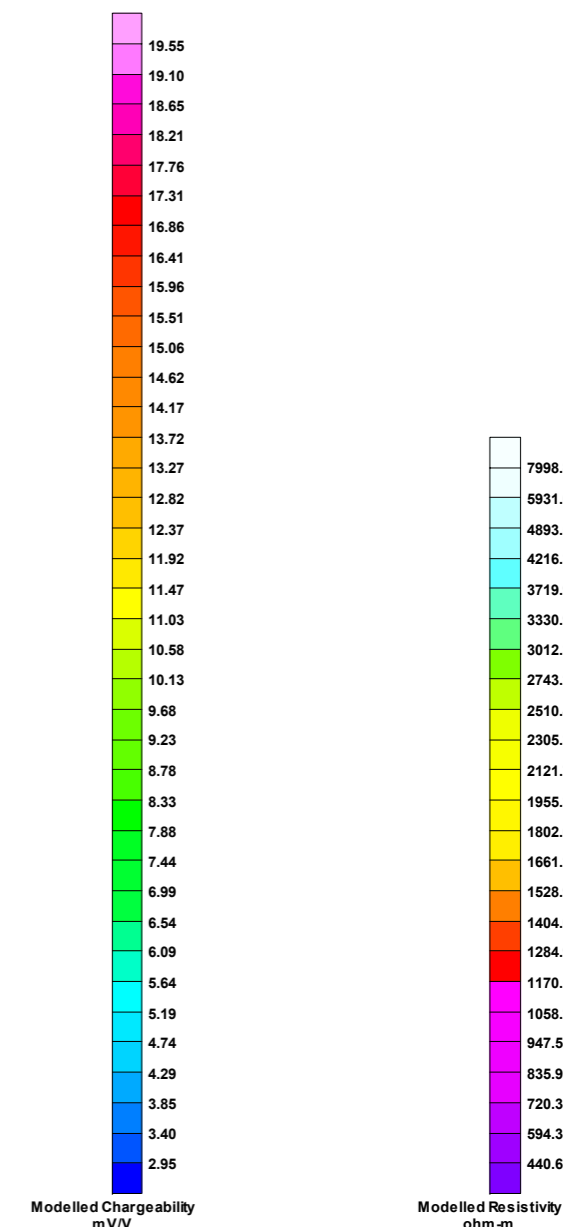
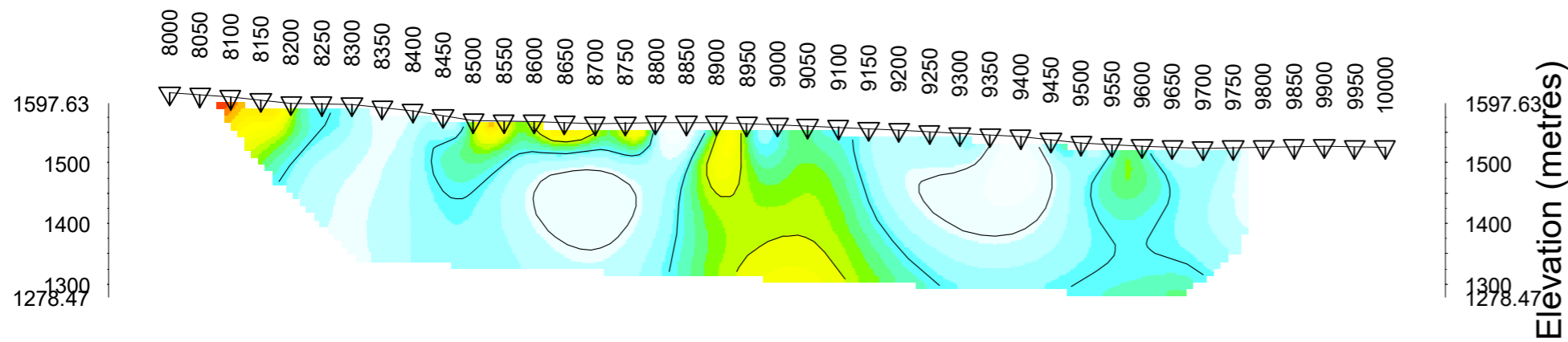
**CHARLES GREIG/ALEX WALCOTT**  
INDUCED POLARIZATION SURVEY  
OMEGA PROJECT  
JOHNSON LAKE AREA  
Date: FALL 2021  
RES2DINV  
Inversion By: PETER E. WALCOTT & ASSOCIATES LIMITED

Line 10000

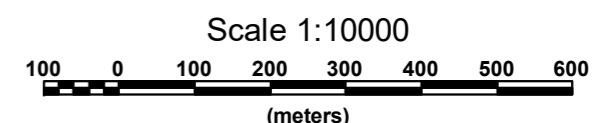
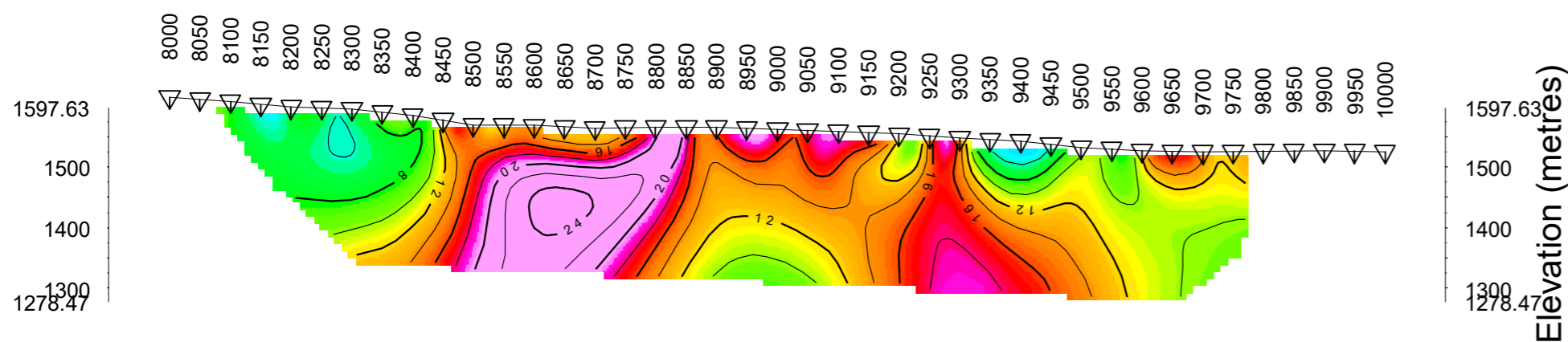
Dipole-Pole Array



### Modelled Resistivity (Ohm-m)

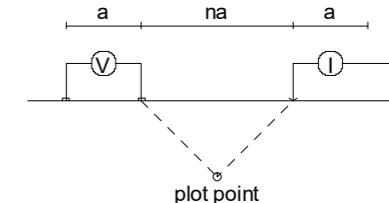


### Modelled Chargeability (mV/V)

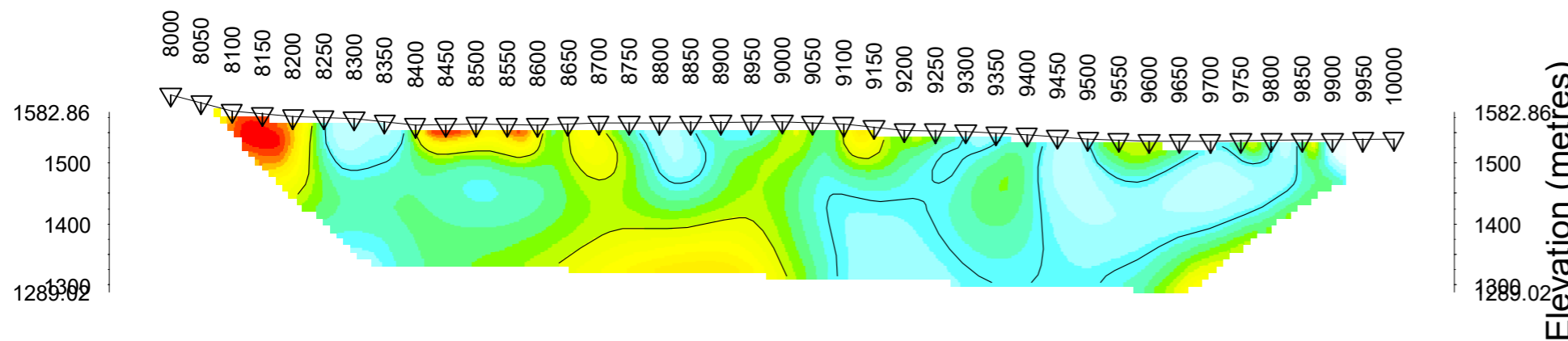


<b>CHARLES GREIG/ALEX WALCOTT</b>
INDUCED POLARIZATION SURVEY OMEGA PROJECT JOHANSON LAKE AREA
Date: FALL 2021 RES2DINV
Inversion By: PETER E. WALCOTT & ASSOCIATES LIMITED

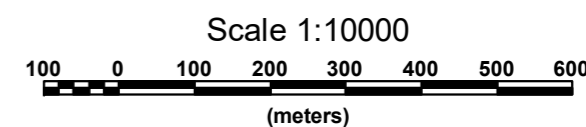

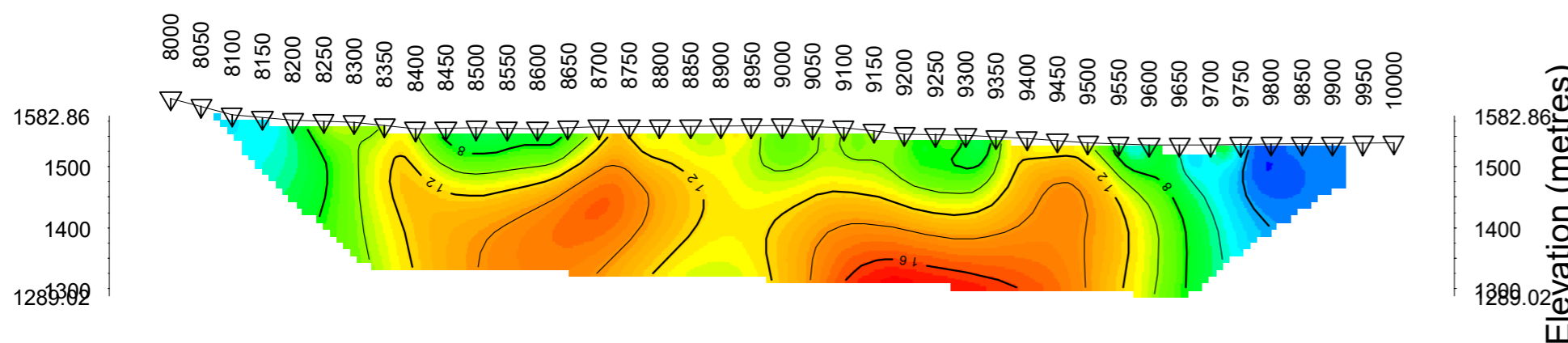
Dipole-Pole Array



Modelled Resistivity (Ohm-m)

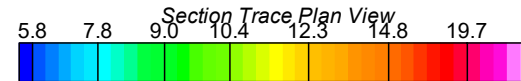
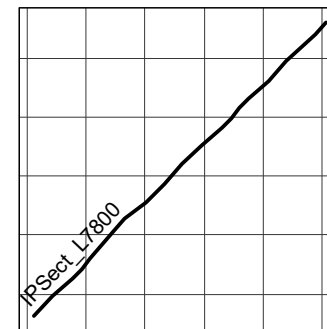
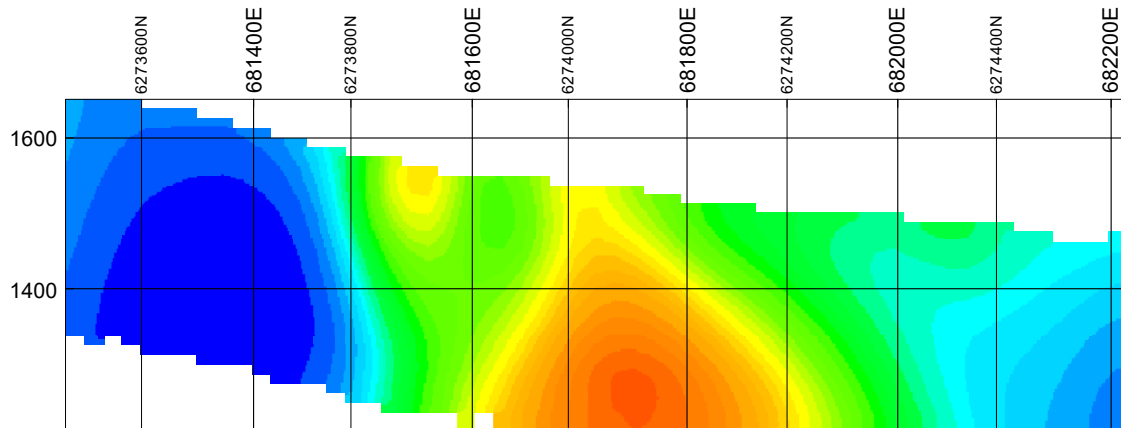


Modelled Chargeability (mV/V)

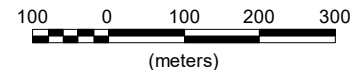


<b>CHARLES GREIG/ALEX WALCOTT</b>
INDUCED POLARIZATION SURVEY OMEGA PROJECT JOHANSON LAKE AREA
Date: FALL 2021 RES2DINV
Inversion By: PETER E. WALCOTT & ASSOCIATES LIMITED

**IPsect\_L7800**



Scale 1:10000



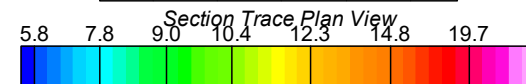
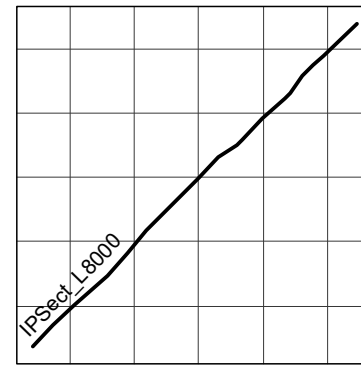
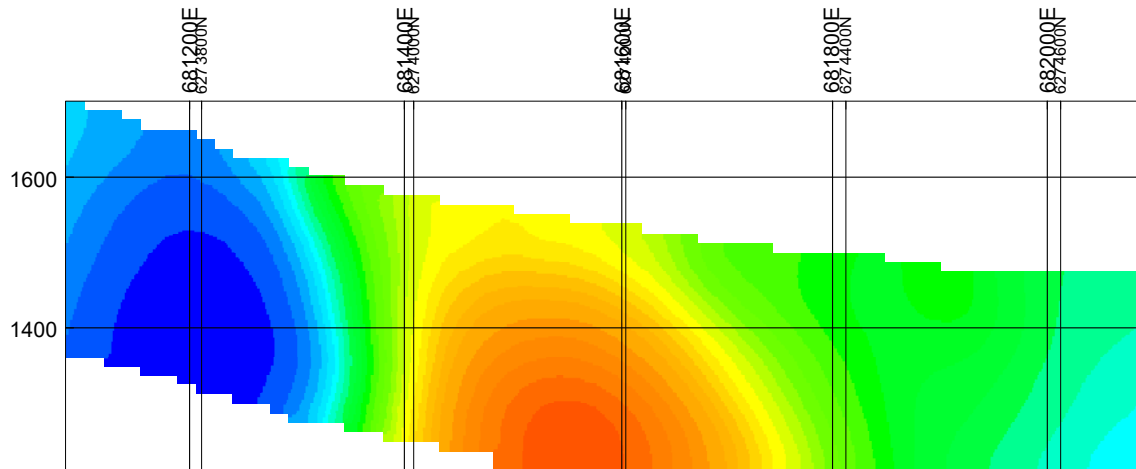
NAD83(CSRs) / UTM zone 9N

Vertical Exaggeration: 1


**CHARLES GREIG/ALEX WALCOTT**  
**3D MODELLED CHARGEABILITY (mV/V)**

OMEGA PROPERTY, JOHANSON LAKE AREA, B.C.  
FALL 2021

IPsect\_L8000



Scale 1:10000



(meters)

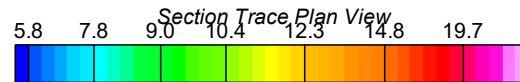
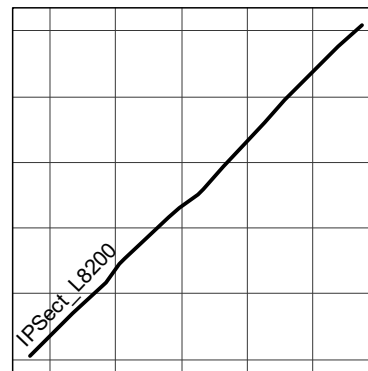
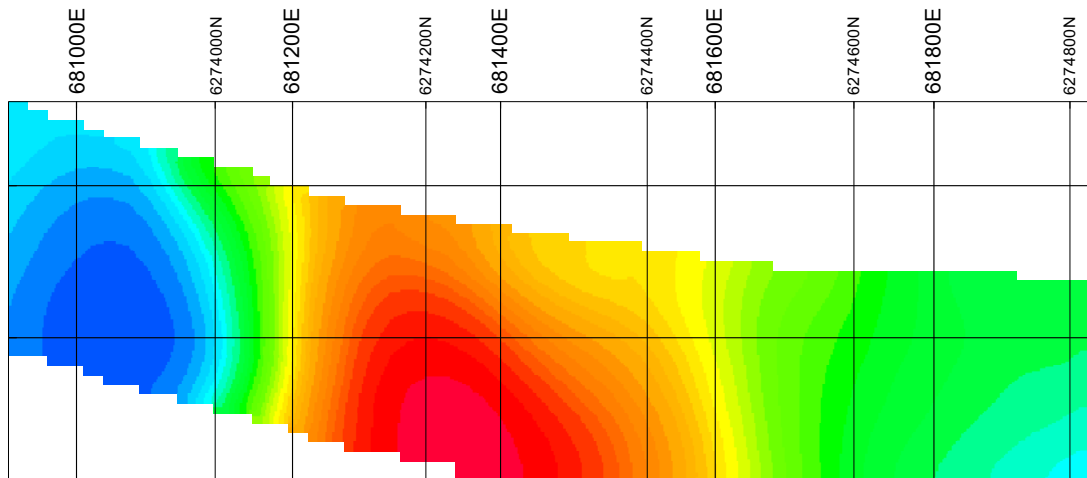
NAD83(CSRS) / UTM zone 9N

Vertical Exaggeration: 1

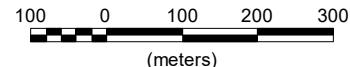
**CHARLES GREIG/ALEX WALCOTT**  
**3D MODELLED CHARGEABILITY (mV/V)**

OMEGA PROPERTY, JOHANSON LAKE AREA, B.C.  
FALL 2021

IPsect\_L8200



Scale 1:10000



NAD83(CSRS) / UTM zone 9N

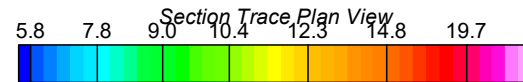
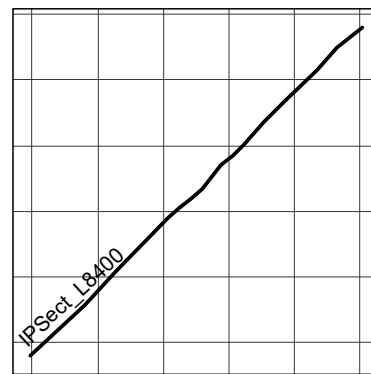
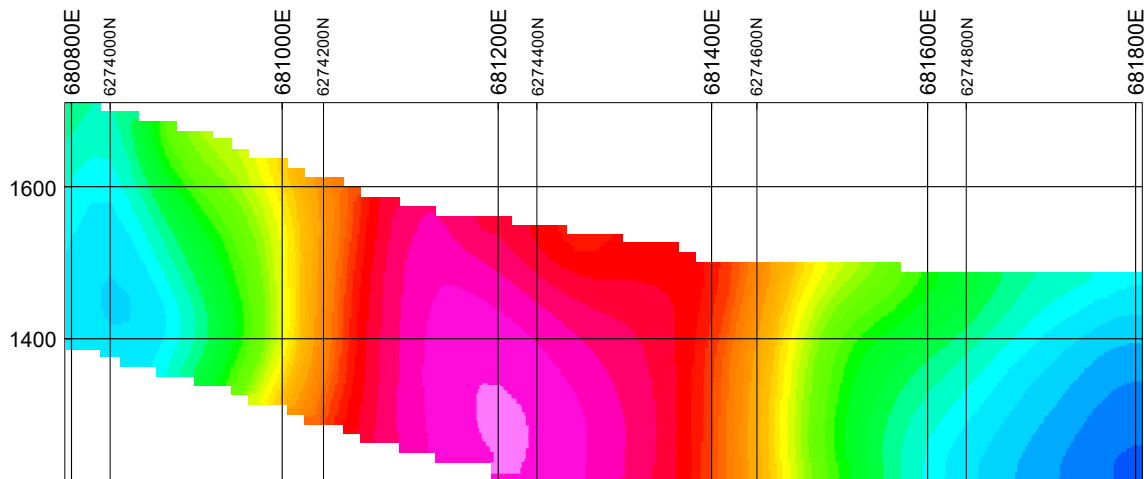
Vertical Exaggeration: 1

**CHARLES GREIG/ALEX WALCOTT**  
**3D MODELLED CHARGEABILITY (mV/V)**

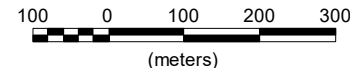
OMEGA PROPERTY, JOHANSON LAKE AREA, B.C.  
FALL 2021



# IPsect\_L8400



Scale 1:10000



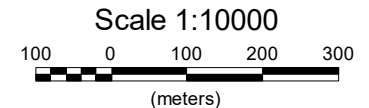
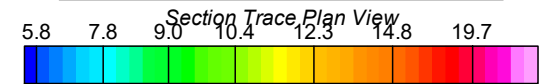
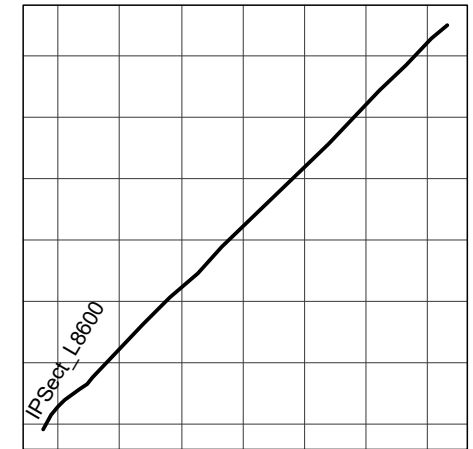
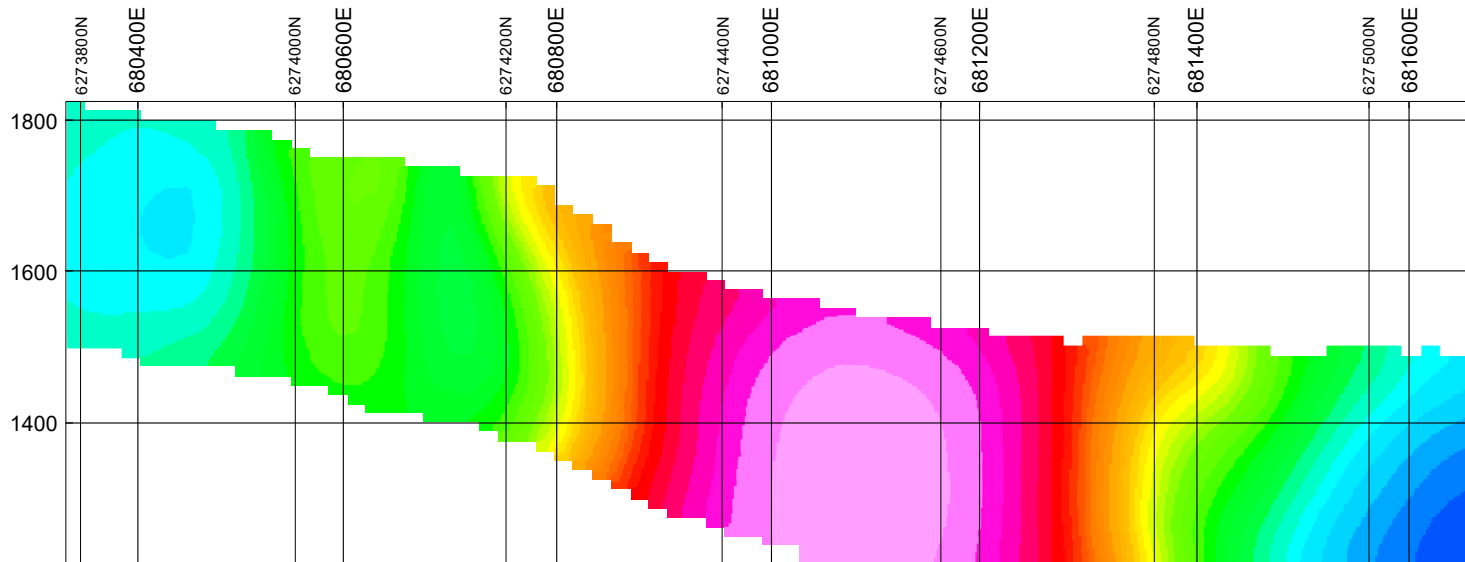
(meters)  
NAD83(CSR) / UTM zone 9N

Vertical Exaggeration: 1

**CHARLES GREIG/ALEX WALCOTT**  
**3D MODELLED CHARGEABILITY (mV/V)**

OMEGA PROPERTY, JOHANSON LAKE AREA, B.C.  
FALL 2021

# IPsect\_L8600



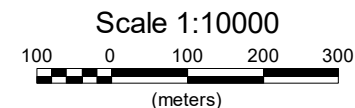
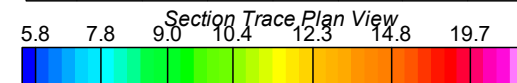
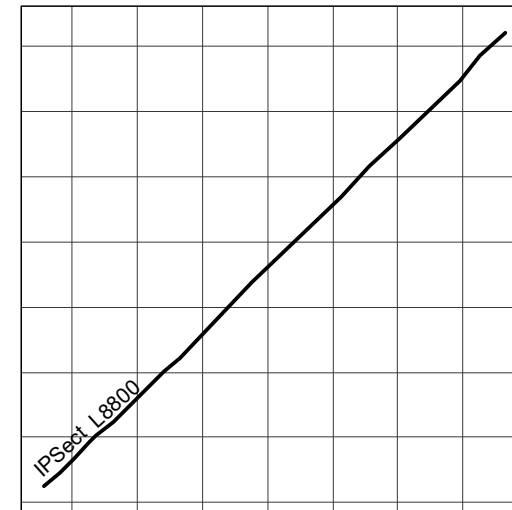
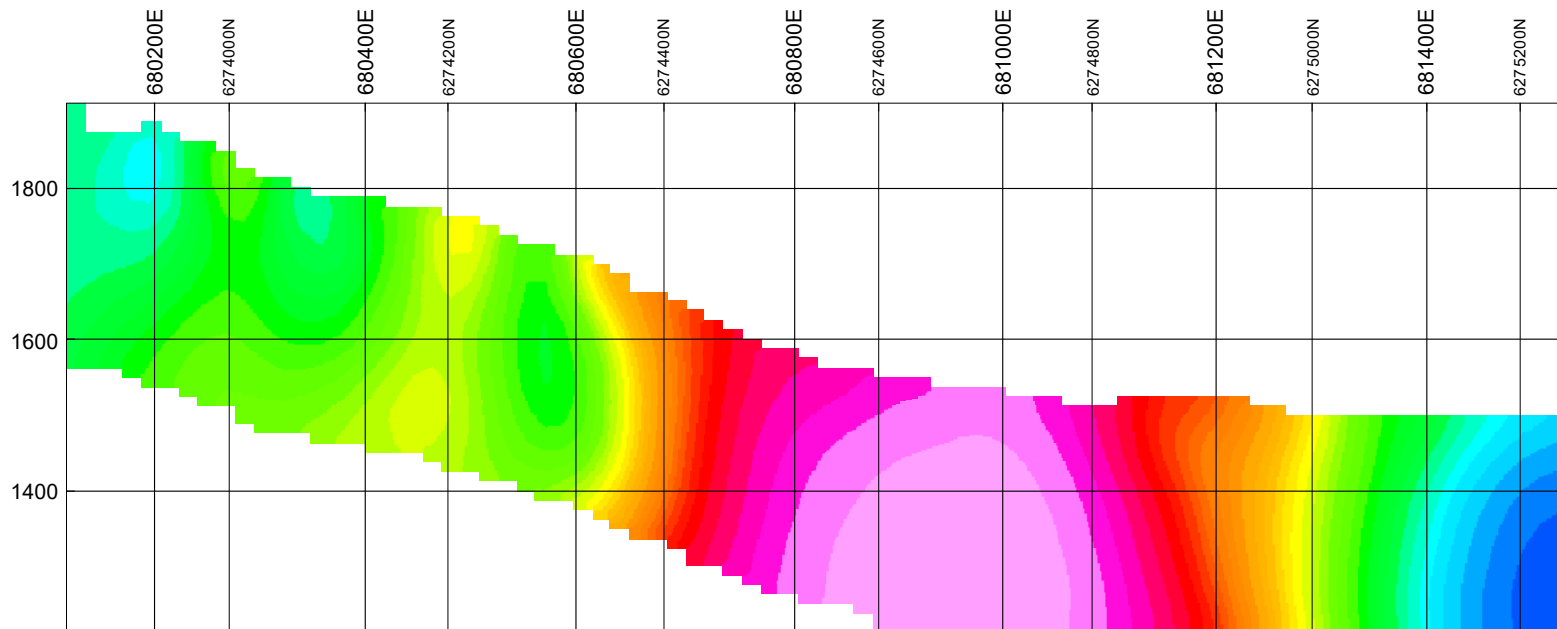
NAD83(CSRS) / UTM zone 9N

Vertical Exaggeration: 1

**CHARLES GREIG/ALEX WALCOTT**  
**3D MODELLED CHARGEABILITY (mV/V)**

OMEGA PROPERTY, JOHANSON LAKE AREA, B.C.  
FALL 2021

IP Sect\_L8800



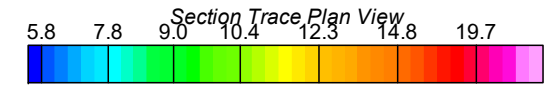
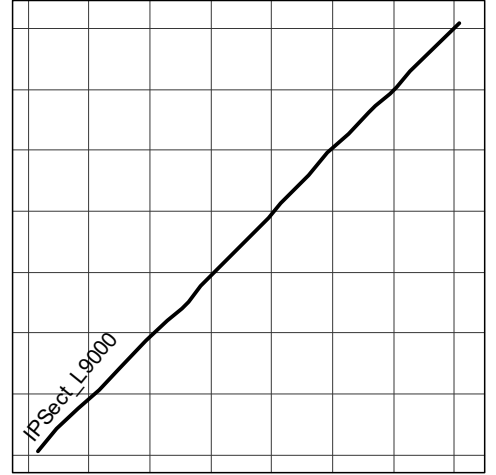
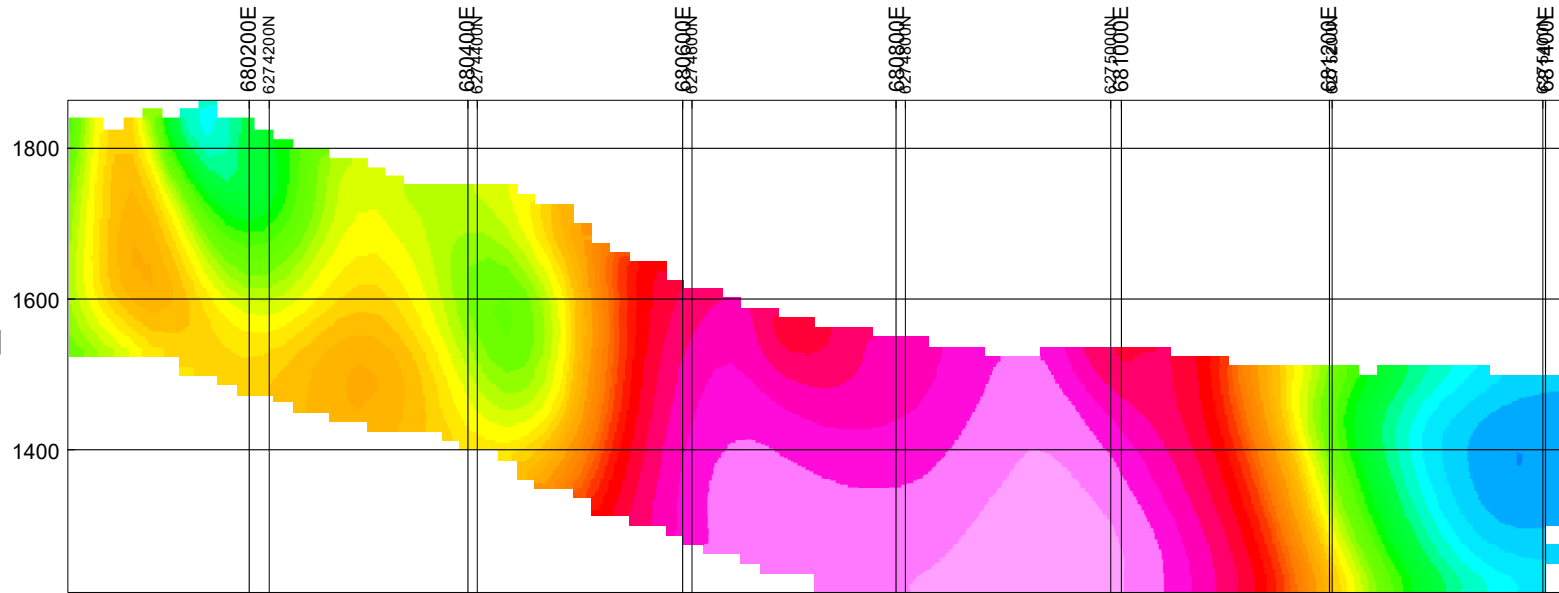
NAD83(CSRs) / UTM zone 9N

Vertical Exaggeration: 1

**CHARLES GREIG/ALEX WALCOTT**  
**3D MODELLED CHARGEABILITY (mV/V)**

OMEGA PROPERTY, JOHANSON LAKE AREA, B.C.  
FALL 2021

**IPsect\_L9000**



Scale 1:10000

(meters)

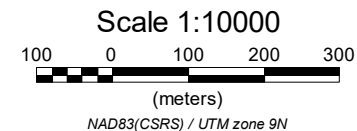
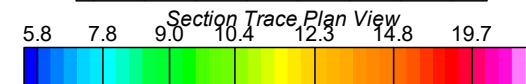
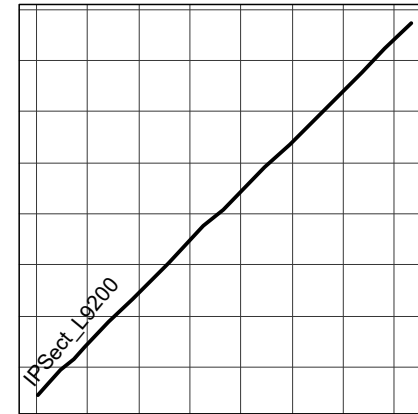
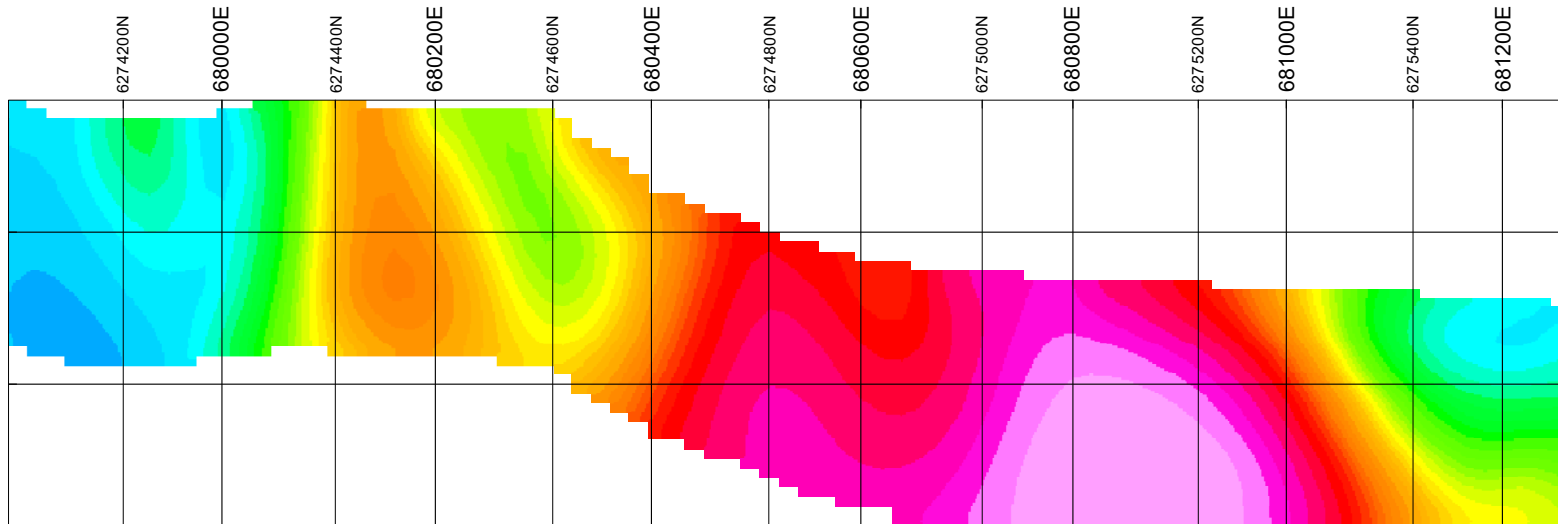
NAD83(CRS) / UTM zone 9N

Vertical Exaggeration: 1

**CHARLES GREIG/ALEX WALCOTT**  
**3D MODELLED CHARGEABILITY (mV/V)**

OMEGA PROPERTY, JOHANSON LAKE AREA, B.C.  
FALL 2021

IPsect\_L9200

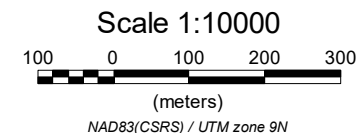
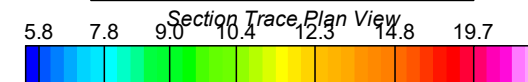
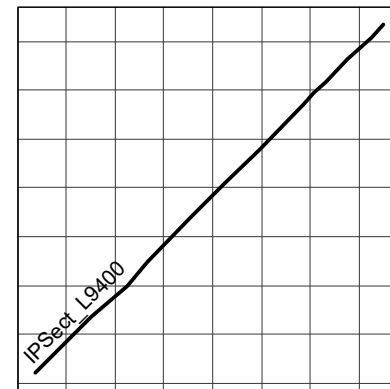
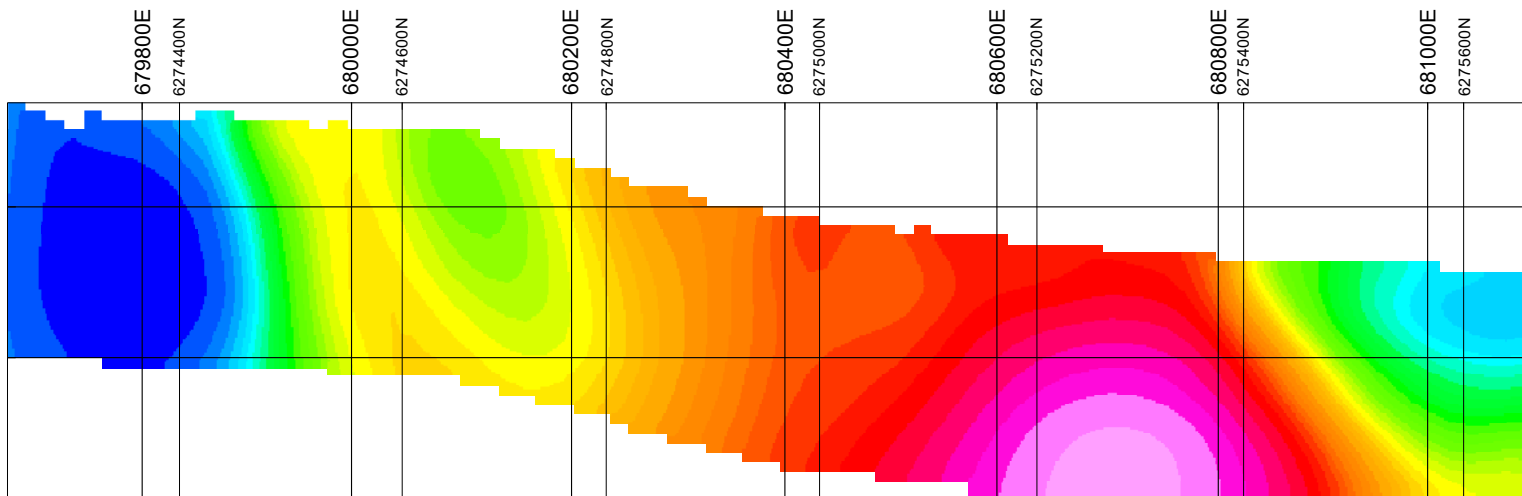


Vertical Exaggeration: 1

**CHARLES GREIG/ALEX WALCOTT**  
**3D MODELLED CHARGEABILITY (mV/V)**

OMEGA PROPERTY, JOHANSON LAKE AREA, B.C.  
FALL 2021

IPsect\_L9400

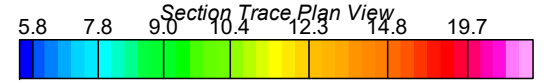
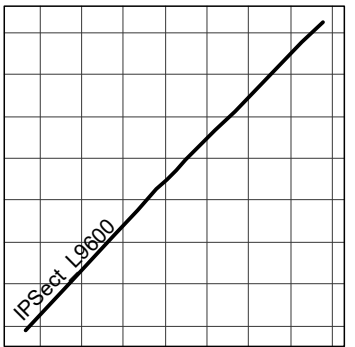
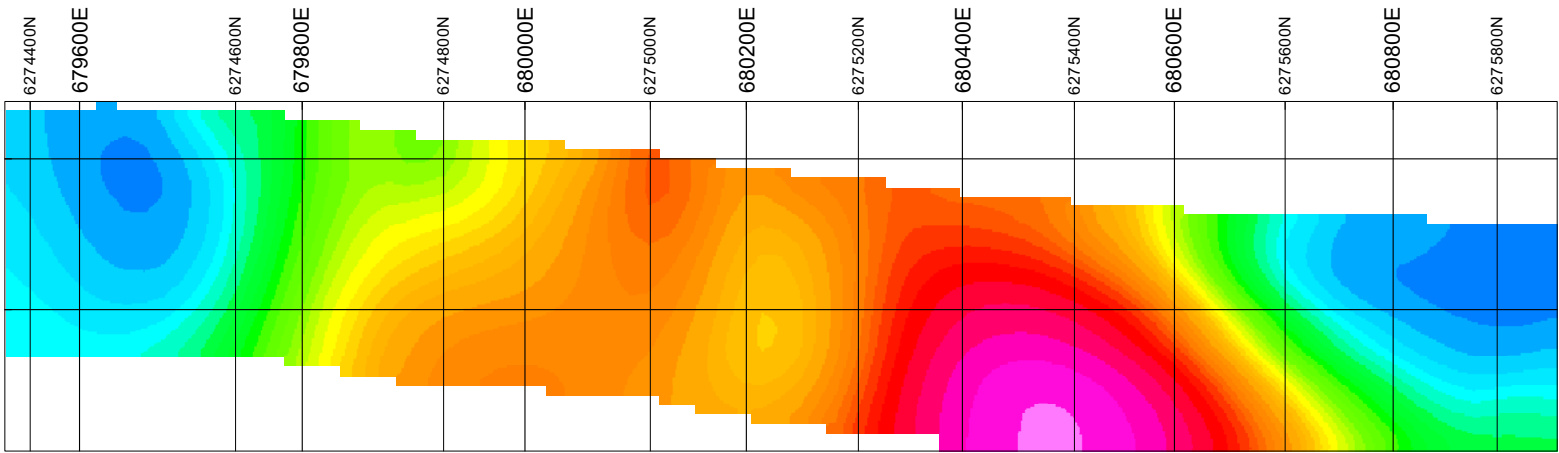


Vertical Exaggeration: 1

**CHARLES GREIG/ALEX WALCOTT**  
**3D MODELLED CHARGEABILITY (mV/V)**


OMEGA PROPERTY, JOHANSON LAKE AREA, B.C.  
FALL 2021

IPsect\_L9600



Section Trace Plan View

Scale 1:10000



(meters)

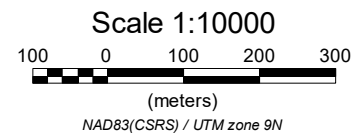
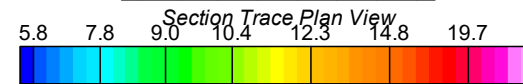
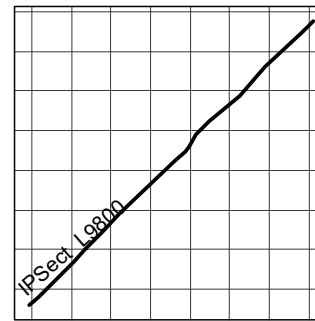
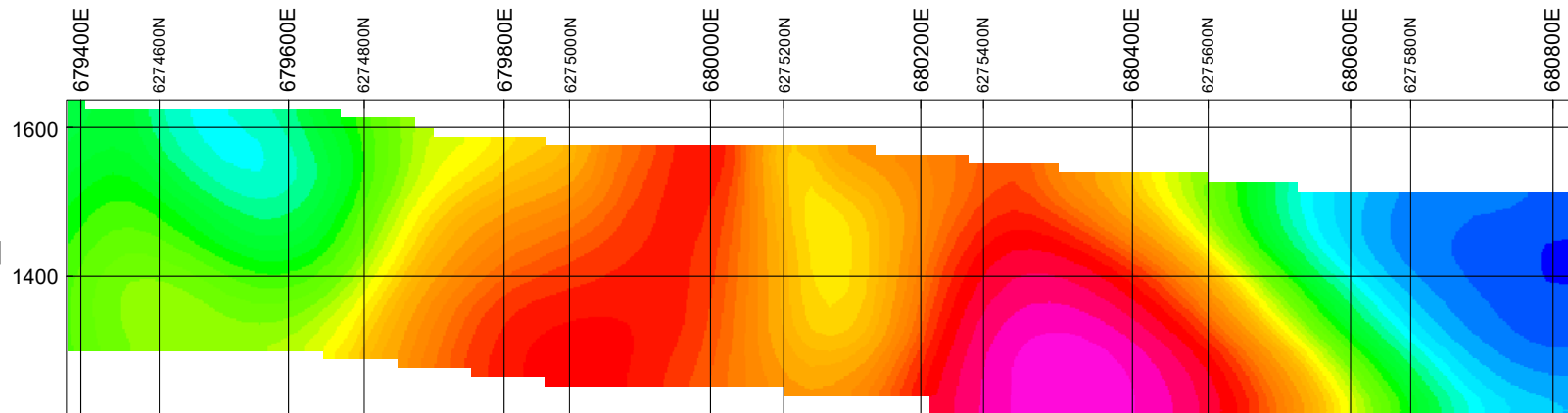
NAD83(CSRS) / UTM zone 9N

Vertical Exaggeration: 1

**CHARLES GREIG/ALEX WALCOTT**  
**3D MODELLED CHARGEABILITY (mV/V)**

OMEGA PROPERTY, JOHANSON LAKE AREA, B.C.  
FALL 2021

**IPsect\_L9800**



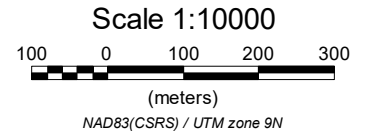
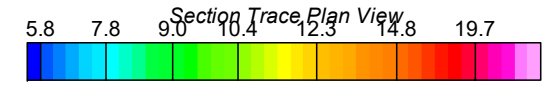
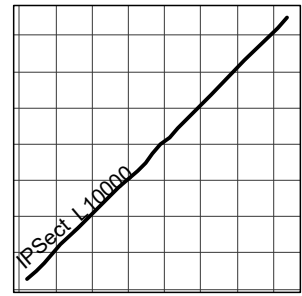
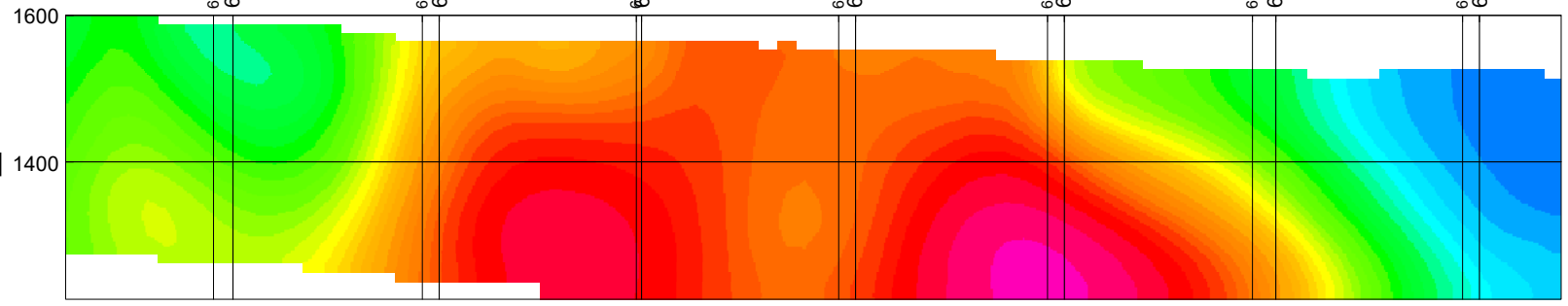
Vertical Exaggeration: 1

**CHARLES GREIG/ALEX WALCOTT**  
**3D MODELLED CHARGEABILITY (mV/V)**

OMEGA PROPERTY, JOHANSON LAKE AREA, B.C.  
FALL 2021



IPsect\_L10000

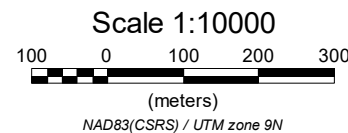
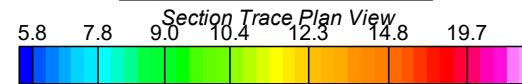
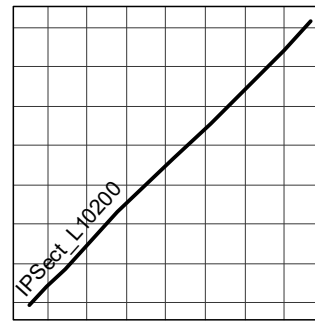
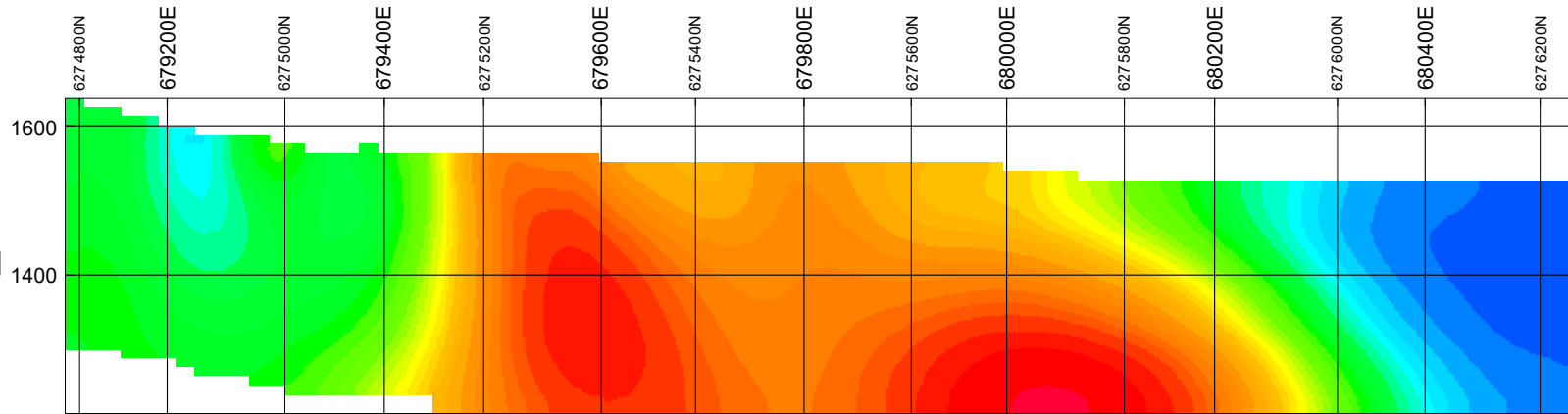


Vertical Exaggeration: 1

**CHARLES GREIG/ALEX WALCOTT**  
**3D MODELLED CHARGEABILITY (mV/V)**

OMEGA PROPERTY, JOHANSON LAKE AREA, B.C.  
FALL 2021

IPsect\_L10200

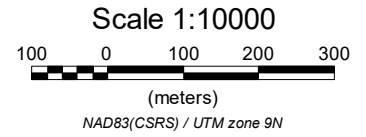
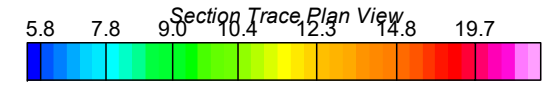
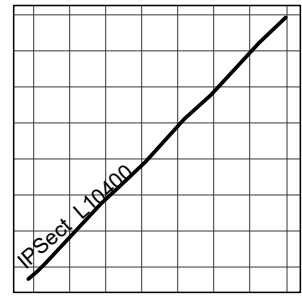
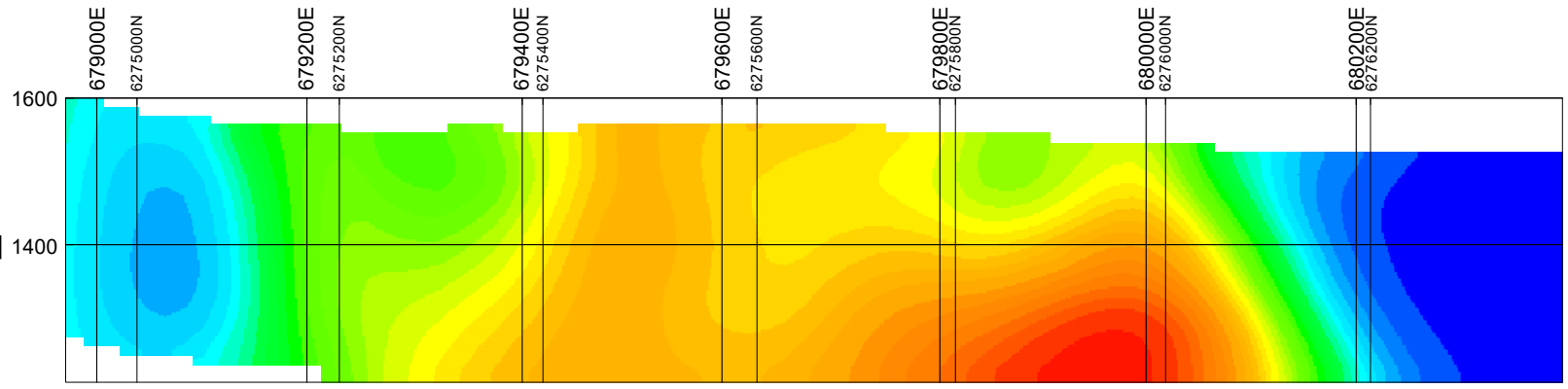


Vertical Exaggeration: 1

**CHARLES GREIG/ALEX WALCOTT**  
**3D MODELLED CHARGEABILITY (mV/V)**

OMEGA PROPERTY, JOHANSON LAKE AREA, B.C.  
FALL 2021

# IP Sect\_L10400

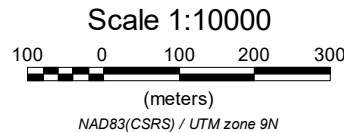
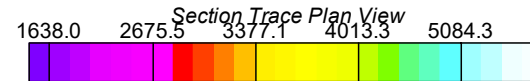
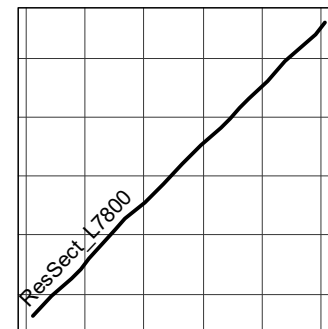
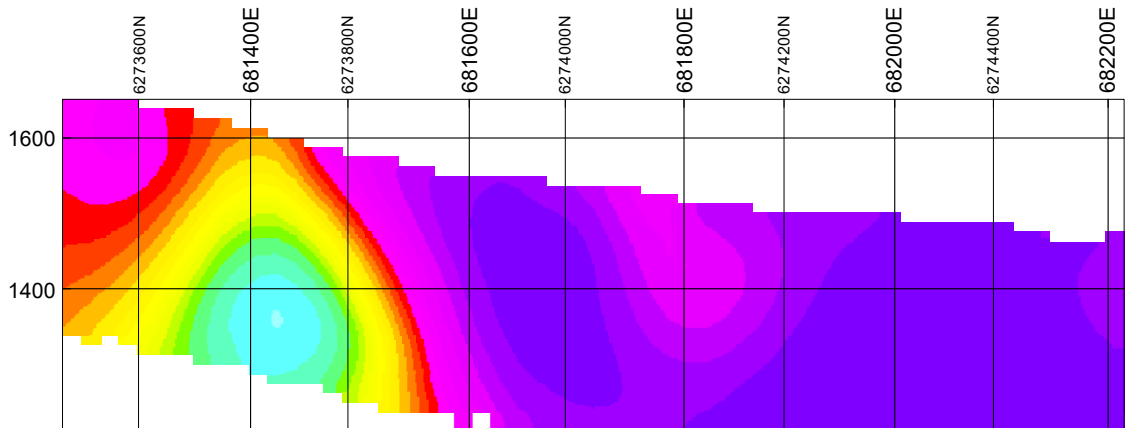


Vertical Exaggeration: 1

**CHARLES GREIG/ALEX WALCOTT**  
**3D MODELLED CHARGEABILITY (mV/V)**

OMEGA PROPERTY, JOHANSON LAKE AREA, B.C.  
FALL 2021

**ResSect\_L7800**

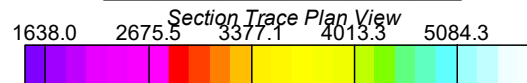
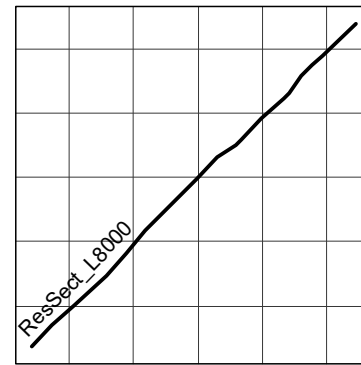
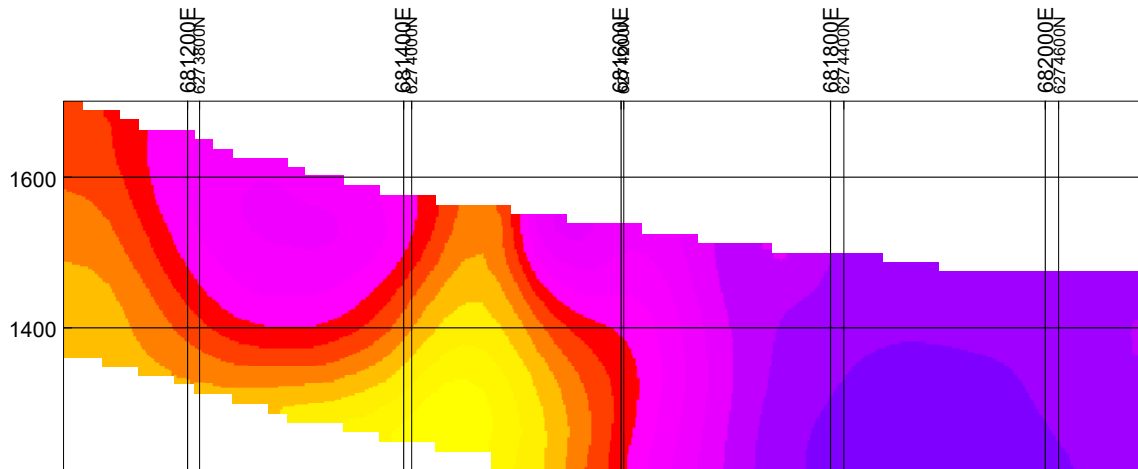


Vertical Exaggeration: 1

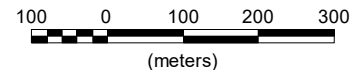
**CHARLES GREIG/ALEX WALCOTT**  
**3D MODELLED RESISTIVITY (OHM-M)**

OMEGA PROPERTY, JOHANSON LAKE AREA, B.C.  
FALL 2021

ResSect\_L8000



Scale 1:10000



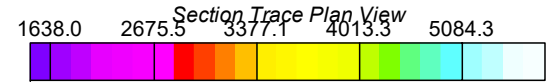
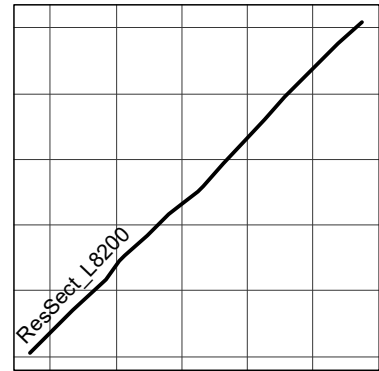
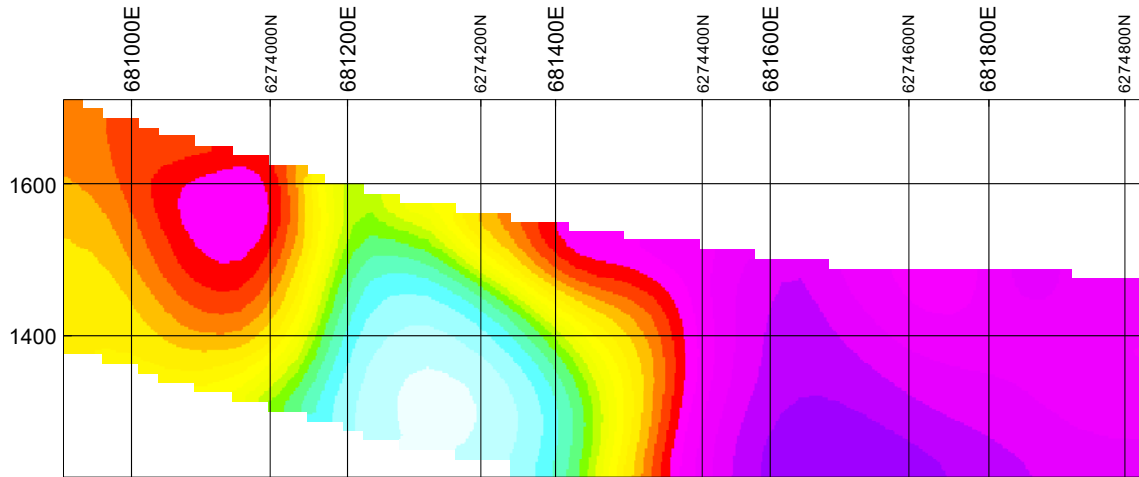
NAD83(CSRS) / UTM zone 9N

Vertical Exaggeration: 1

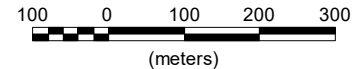
**CHARLES GREIG/ALEX WALCOTT  
3D MODELLED RESISTIVITY (OHM-M)**

OMEGA PROPERTY, JOHANSON LAKE AREA, B.C.  
FALL 2021

**ResSect\_L8200**



Scale 1:10000



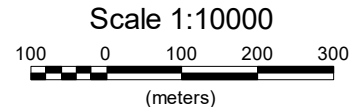
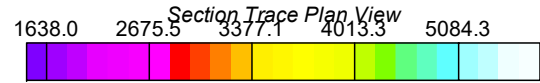
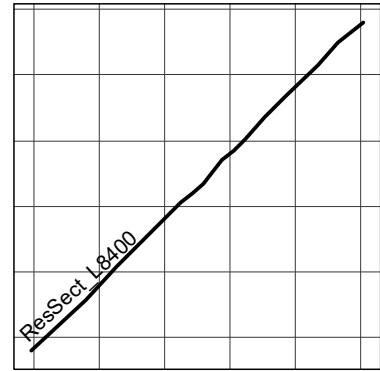
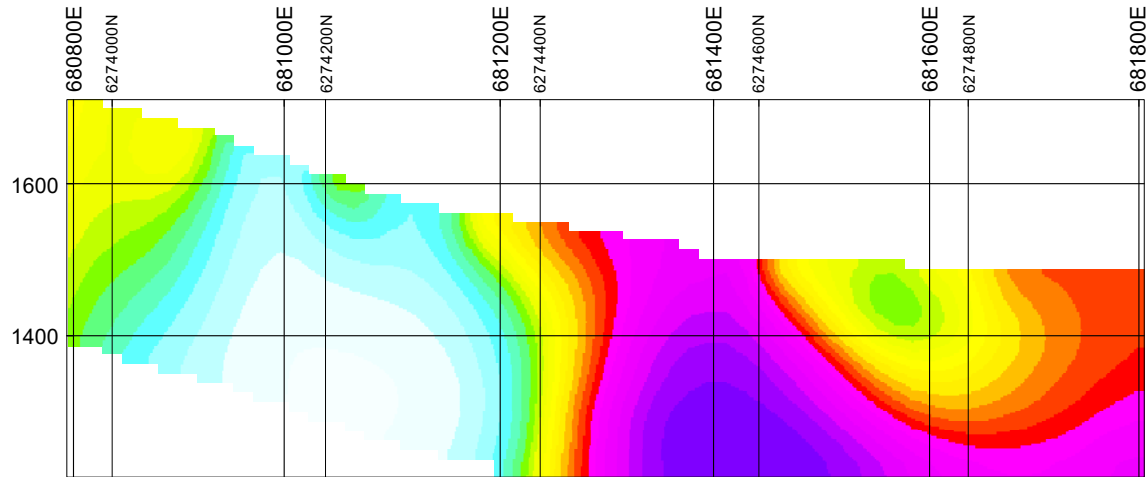
(meters)  
NAD83(CSRs) / UTM zone 9N

Vertical Exaggeration: 1

**CHARLES GREIG/ALEX WALCOTT  
3D MODELLED RESISTIVITY (OHM-M)**

OMEGA PROPERTY, JOHANSON LAKE AREA, B.C.  
FALL 2021

# ResSect\_L8400



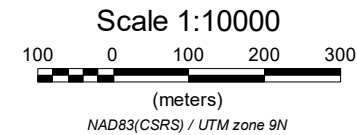
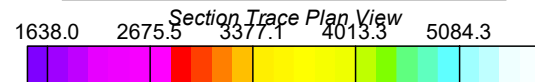
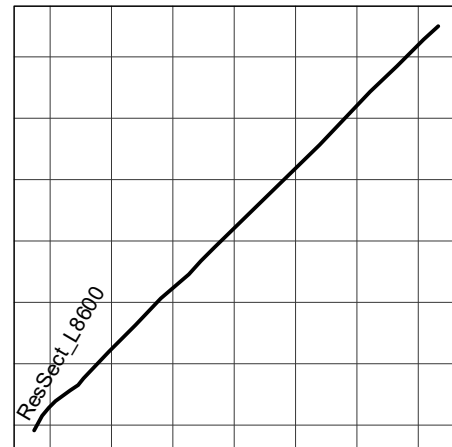
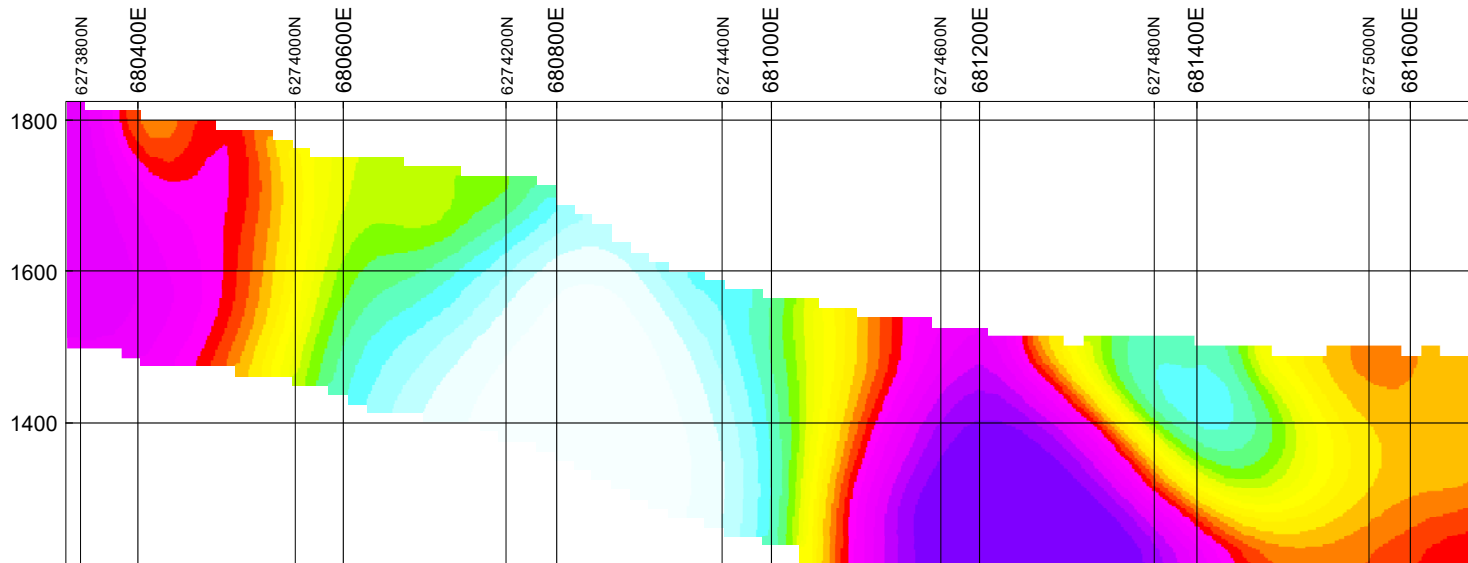
NAD83(CSRs) / UTM zone 9N

Vertical Exaggeration: 1

**CHARLES GREIG/ALEX WALCOTT  
3D MODELLED RESISTIVITY (OHM-M)**

OMEGA PROPERTY, JOHANSON LAKE AREA, B.C.  
FALL 2021

# ResSect\_L8600

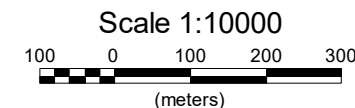
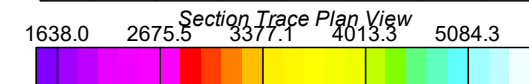
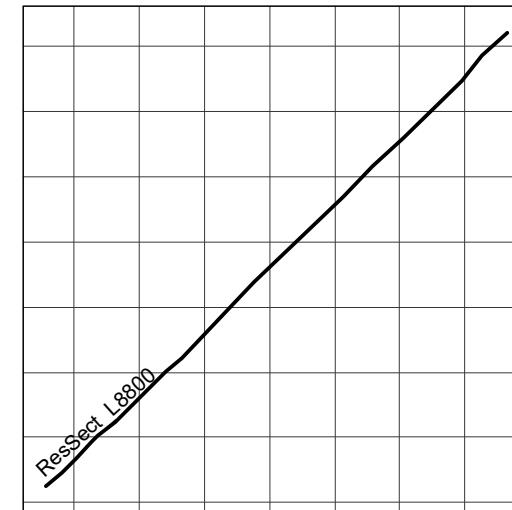
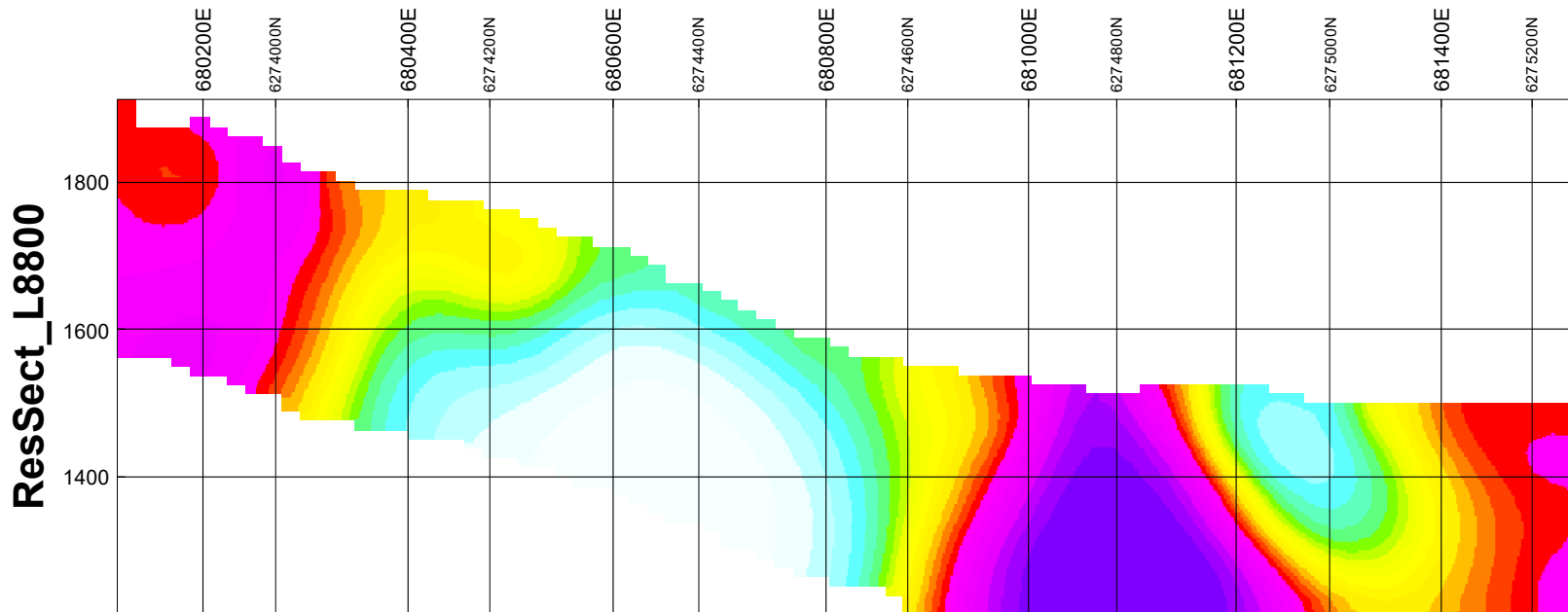


Vertical Exaggeration: 1

**CHARLES GREIG/ALEX WALCOTT  
3D MODELLED RESISTIVITY (OHM-M)**

OMEGA PROPERTY, JOHANSON LAKE AREA, B.C.  
FALL 2021





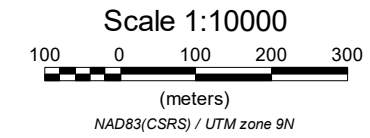
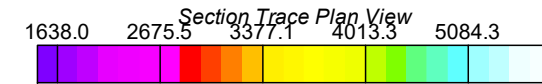
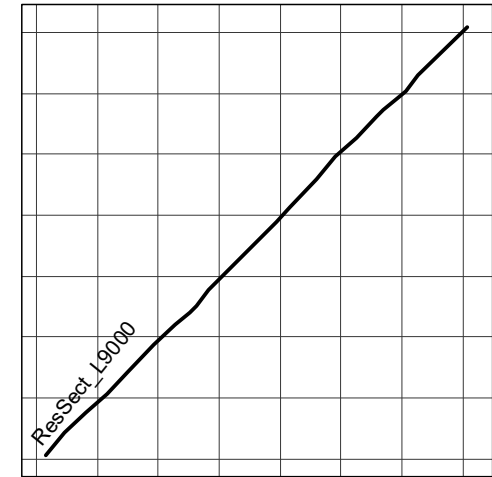
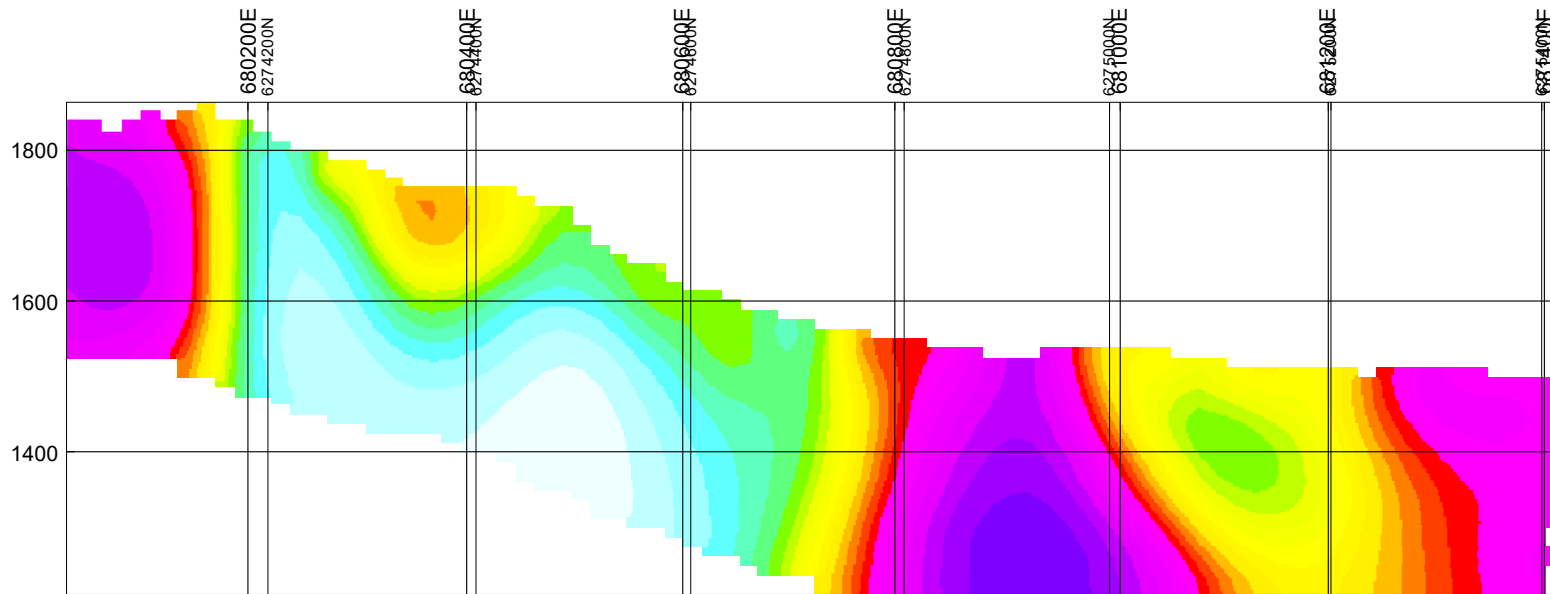
NAD83(CSR) / UTM zone 9N

Vertical Exaggeration: 1

**CHARLES GREIG/ALEX WALCOTT  
3D MODELLED RESISTIVITY (OHM-M)**

OMEGA PROPERTY, JOHANSON LAKE AREA, B.C.  
FALL 2021

ResSect\_L9000

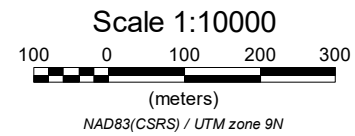
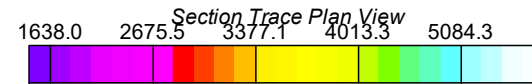
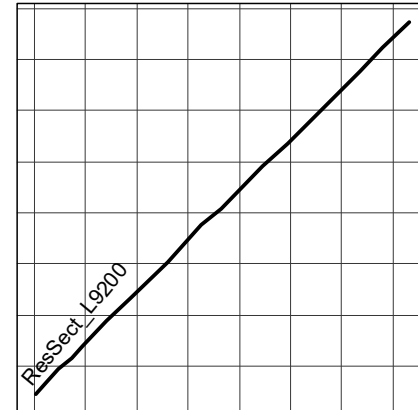
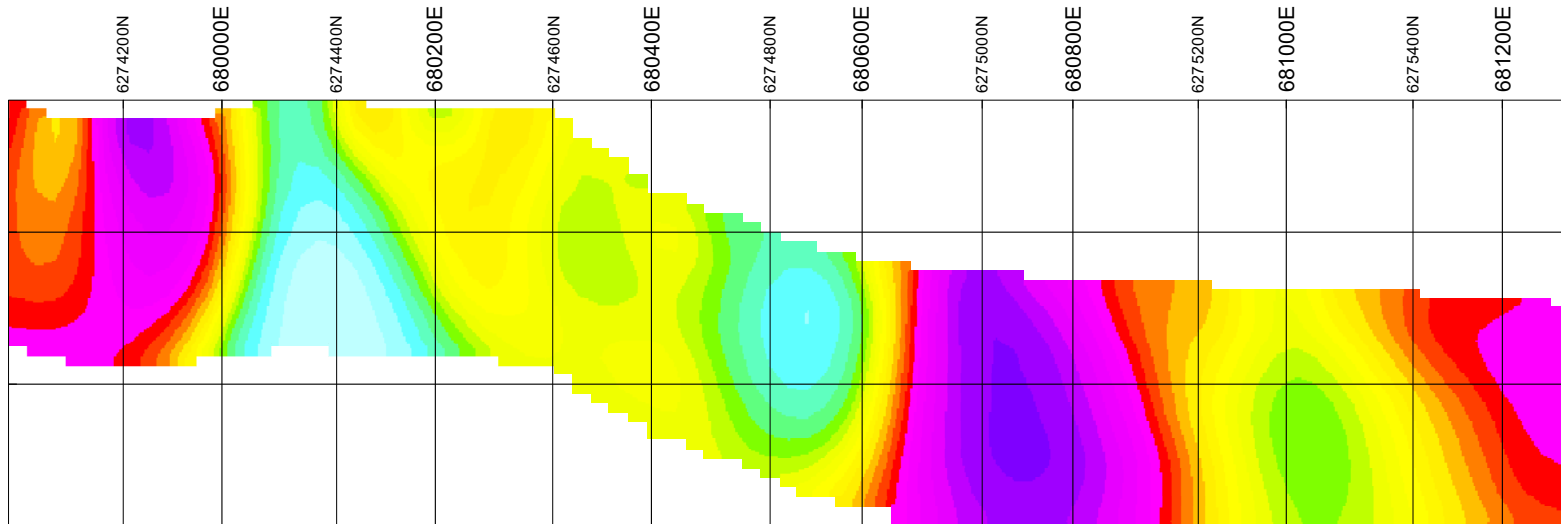


Vertical Exaggeration: 1

**CHARLES GREIG/ALEX WALCOTT  
3D MODELLED RESISTIVITY (OHM-M)**

OMEGA PROPERTY, JOHANSON LAKE AREA, B.C.  
FALL 2021

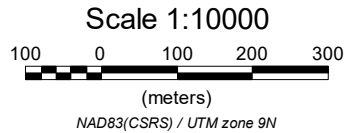
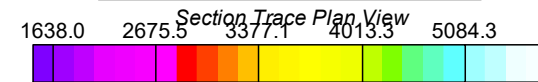
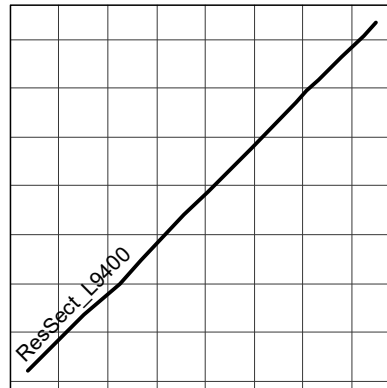
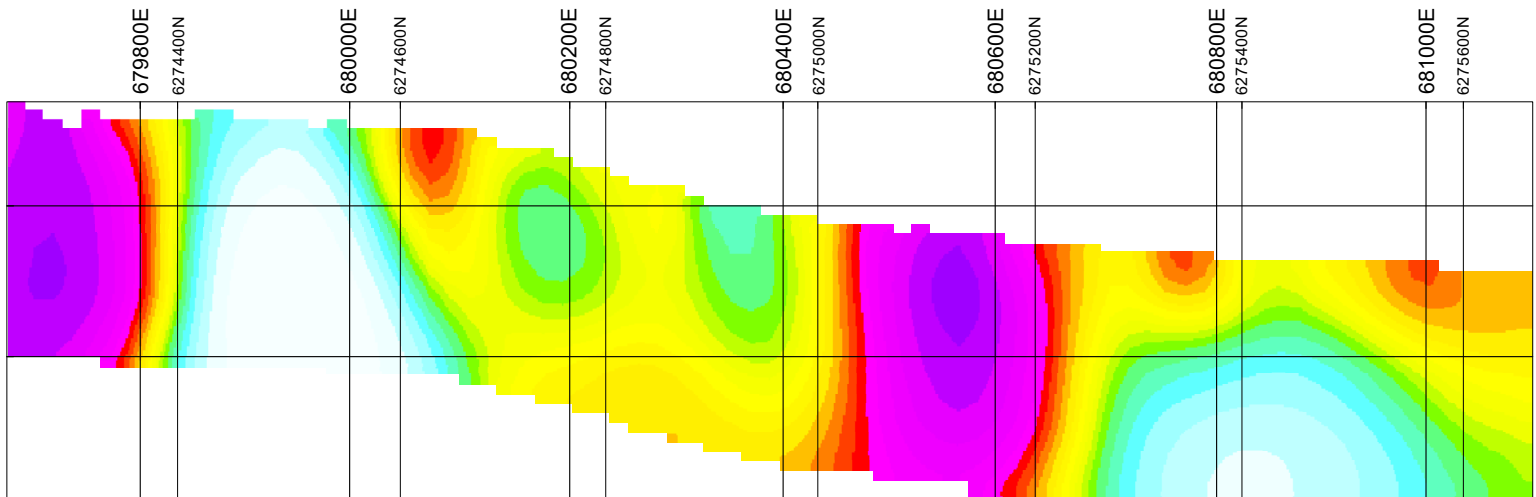
# ResSect\_L9200



**CHARLES GREIG/ALEX WALCOTT**  
**3D MODELLED RESISTIVITY (OHM-M)**

OMEGA PROPERTY, JOHANSON LAKE AREA, B.C.  
FALL 2021

ResSect\_L9400

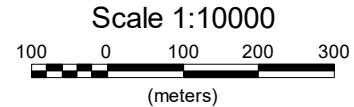
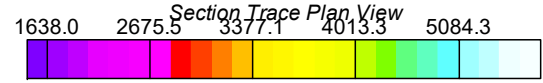
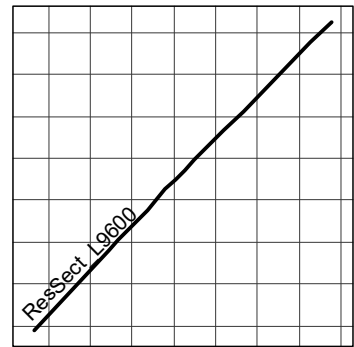
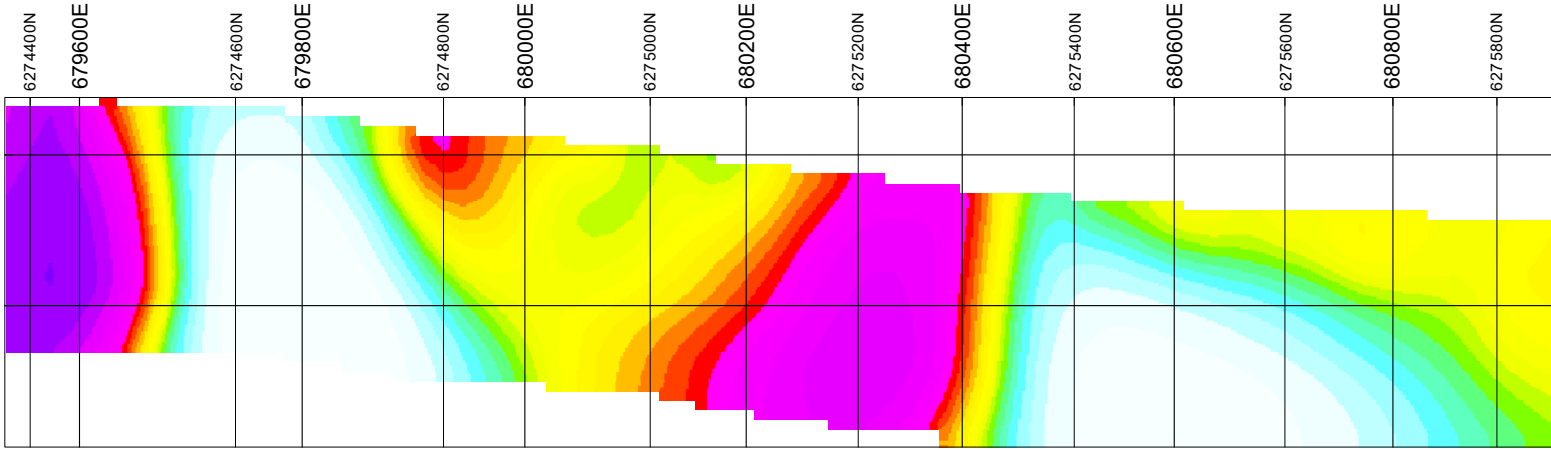


Vertical Exaggeration: 1

**CHARLES GREIG/ALEX WALCOTT  
3D MODELLED RESISTIVITY (OHM-M)**

OMEGA PROPERTY, JOHANSON LAKE AREA, B.C.  
FALL 2021

# ResSect\_L9600



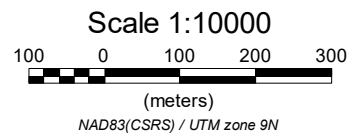
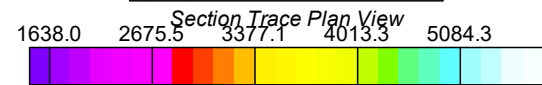
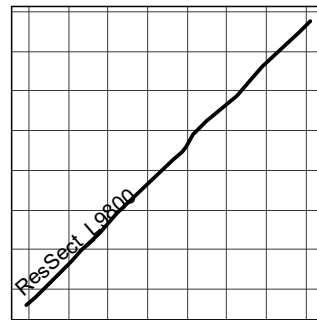
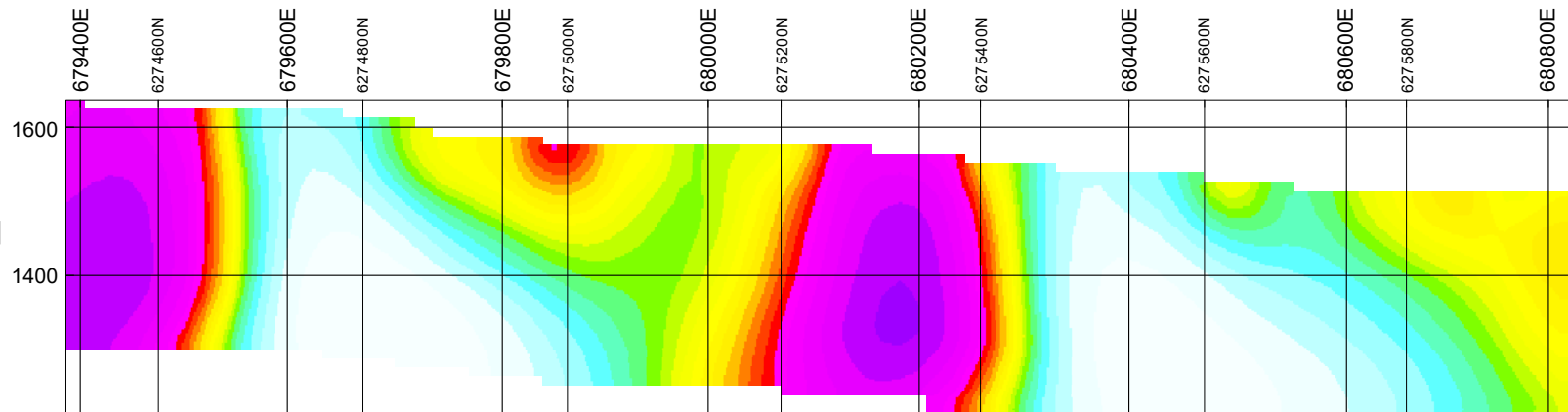
NAD83(CSRS) / UTM zone 9N

Vertical Exaggeration: 1

**CHARLES GREIG/ALEX WALCOTT  
3D MODELLED RESISTIVITY (OHM-M)**

OMEGA PROPERTY, JOHANSON LAKE AREA, B.C.  
FALL 2021

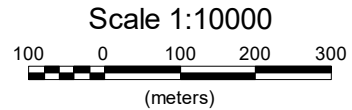
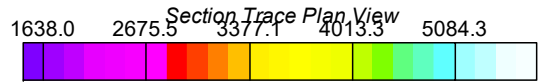
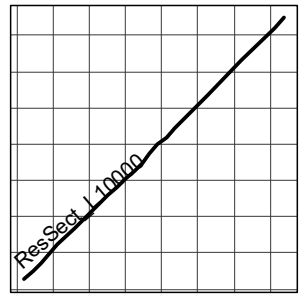
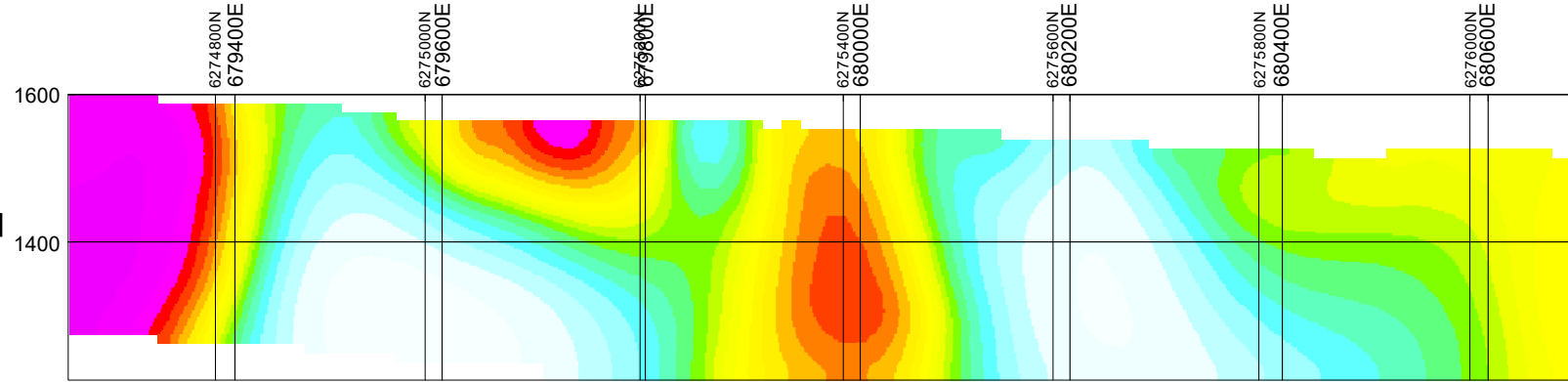
# ResSect\_L9800



**CHARLES GREIG/ALEX WALCOTT**  
**3D MODELLED RESISTIVITY (OHM-M)**

OMEGA PROPERTY, JOHANSON LAKE AREA, B.C.  
FALL 2021

ResSect\_L10000



Scale 1:10000

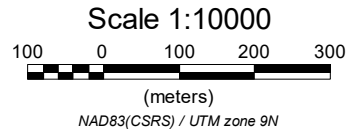
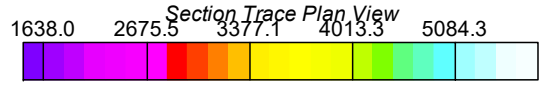
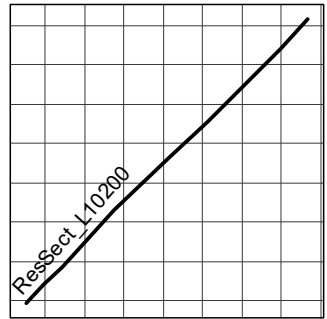
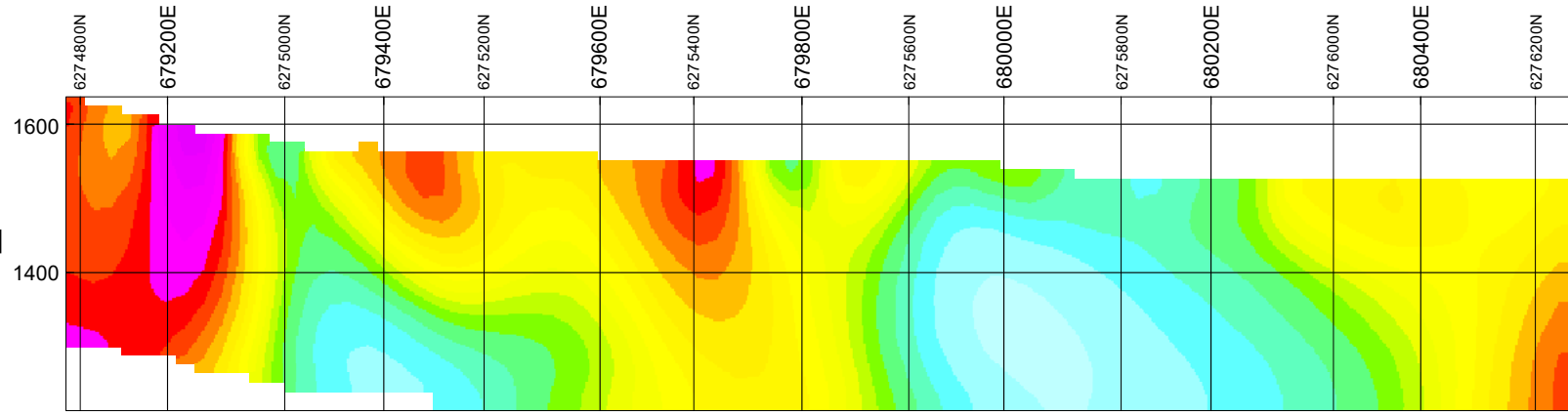
NAD83(CSRS) / UTM zone 9N

Vertical Exaggeration: 1

**CHARLES GREIG/ALEX WALCOTT**  
**3D MODELLED RESISTIVITY (OHM-M)**

OMEGA PROPERTY, JOHANSON LAKE AREA, B.C.  
FALL 2021

ResSect\_L10200

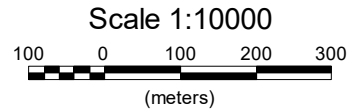
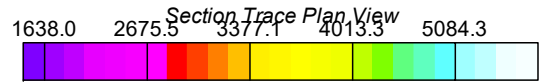
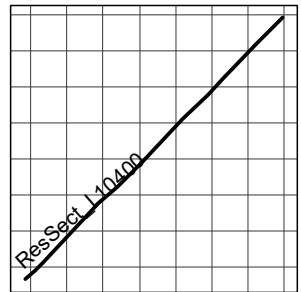
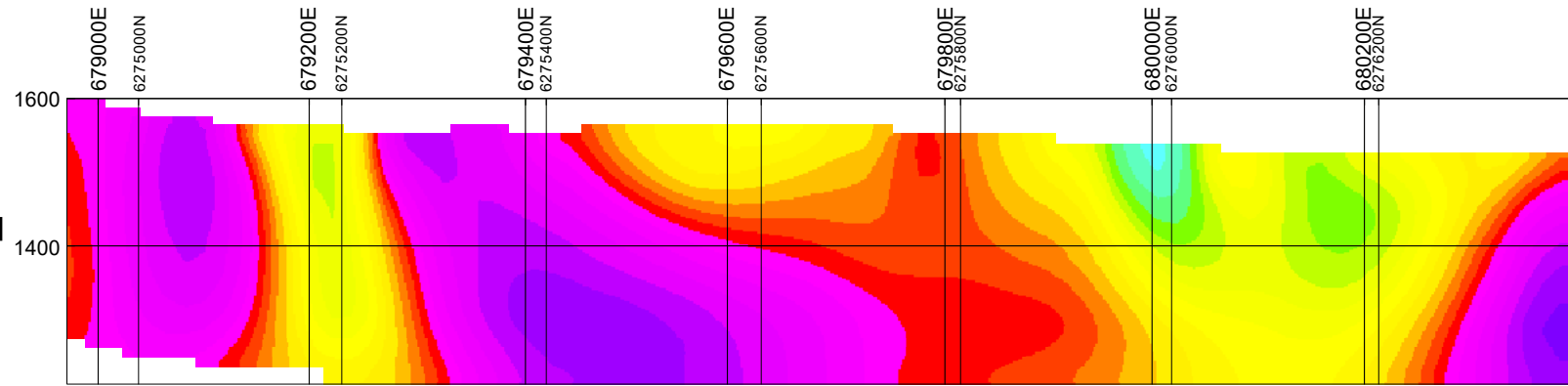


**CHARLES GREIG/ALEX WALCOTT**  
**3D MODELLED RESISTIVITY (OHM-M)**

OMEGA PROPERTY, JOHANSON LAKE AREA, B.C.  
FALL 2021



# ResSect\_L10400

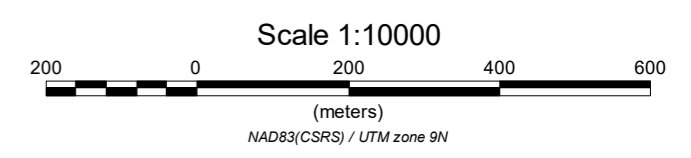
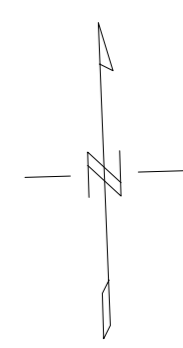
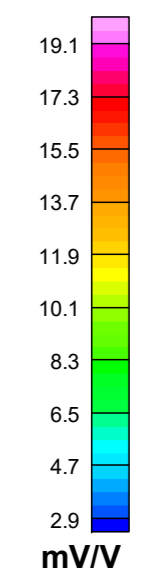
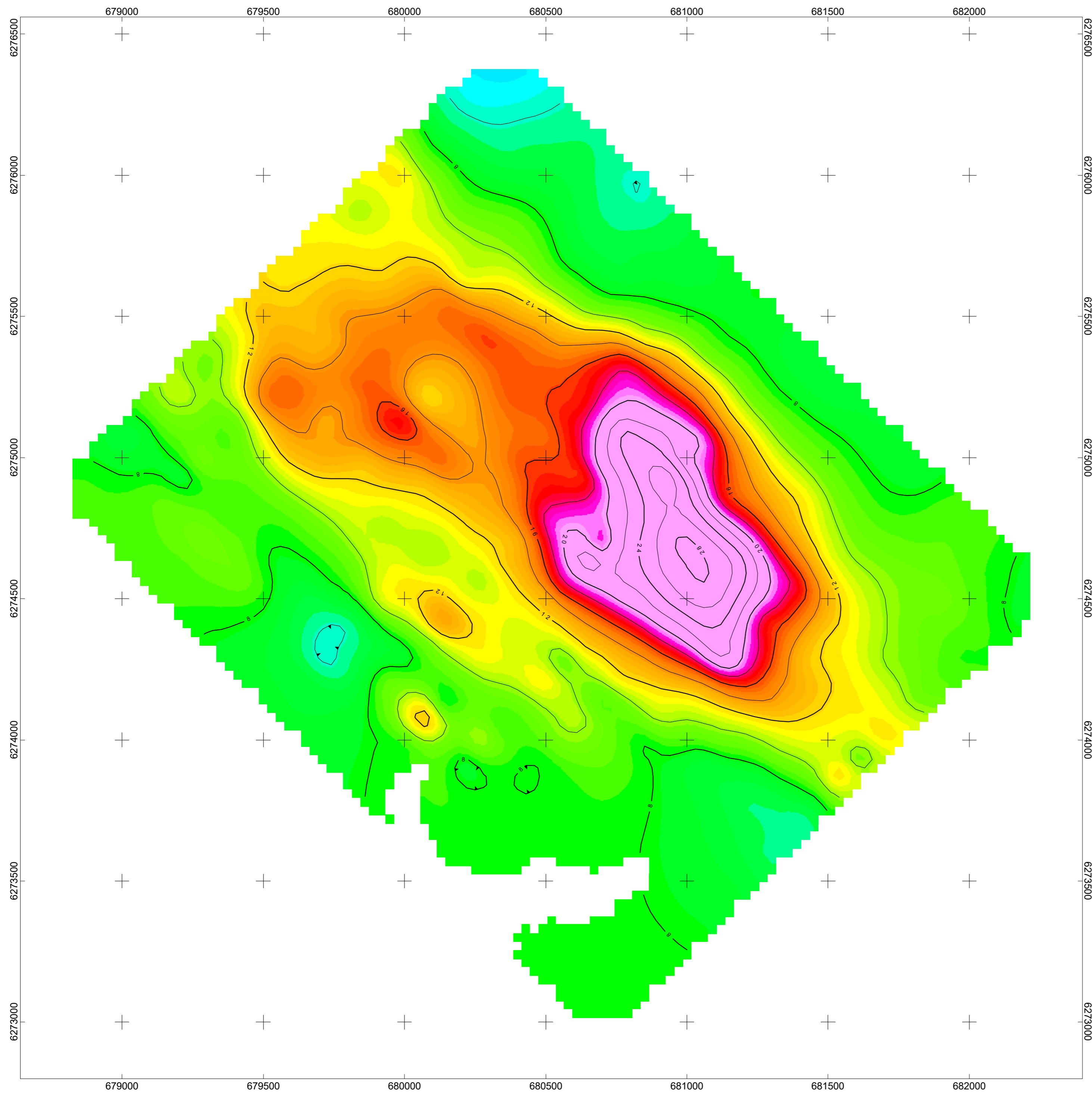


NAD83(CSRS) / UTM zone 9N

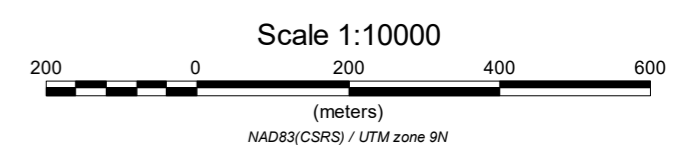
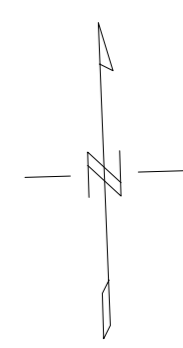
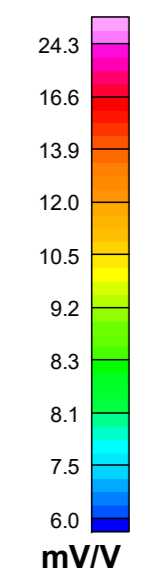
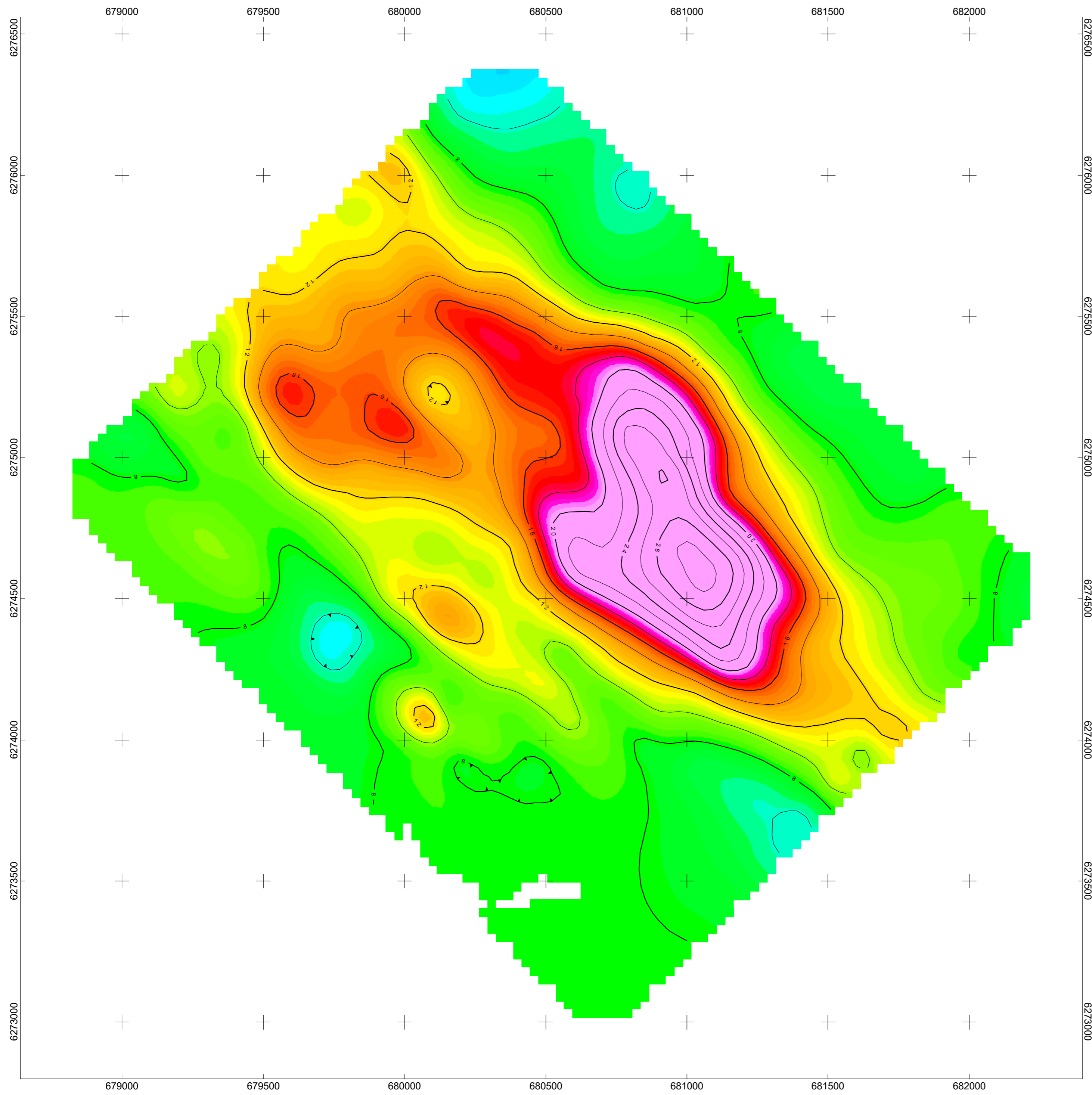
Vertical Exaggeration: 1

**CHARLES GREIG/ALEX WALCOTT  
3D MODELLED RESISTIVITY (OHM-M)**

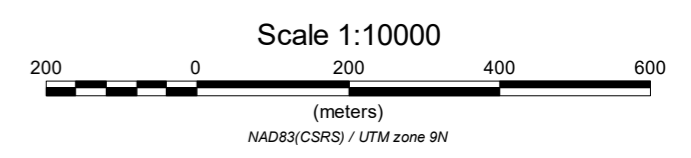
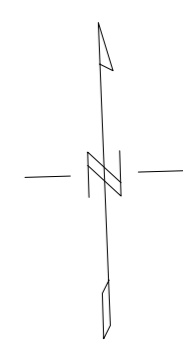
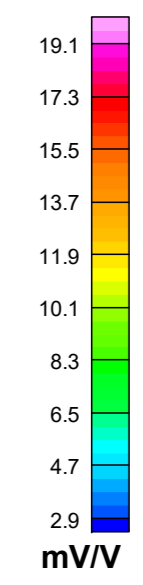
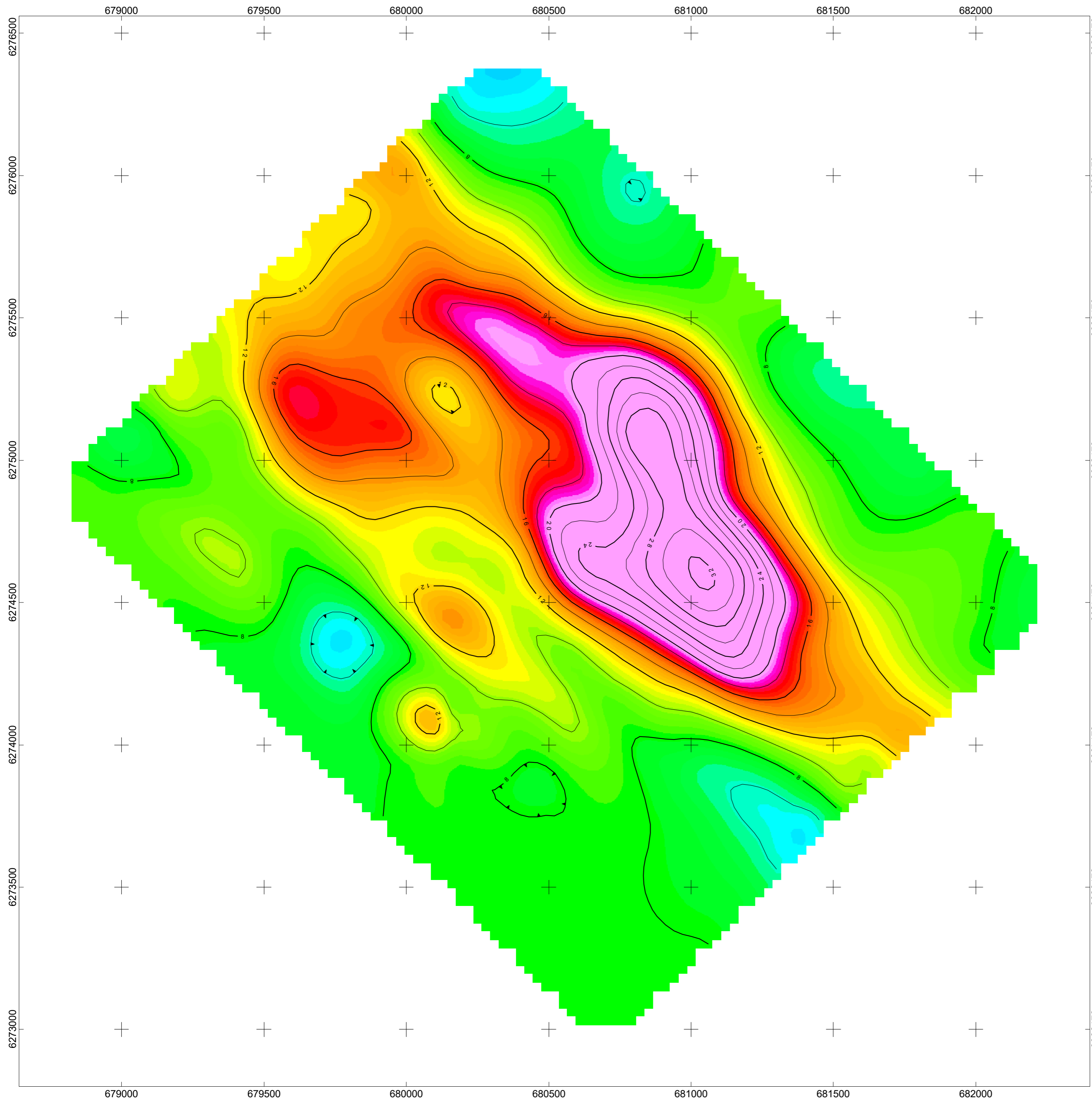
OMEGA PROPERTY, JOHANSON LAKE AREA, B.C.  
FALL 2021



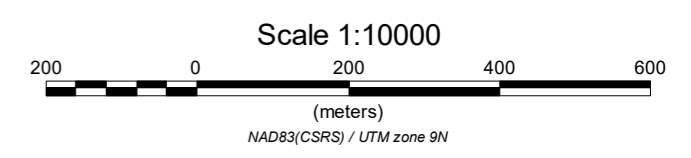
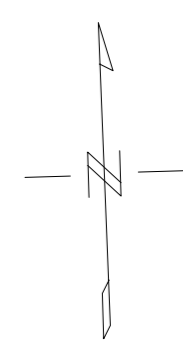
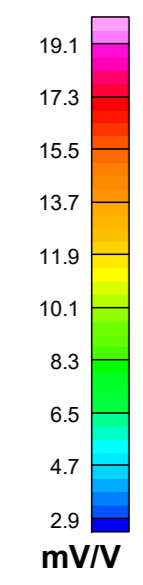
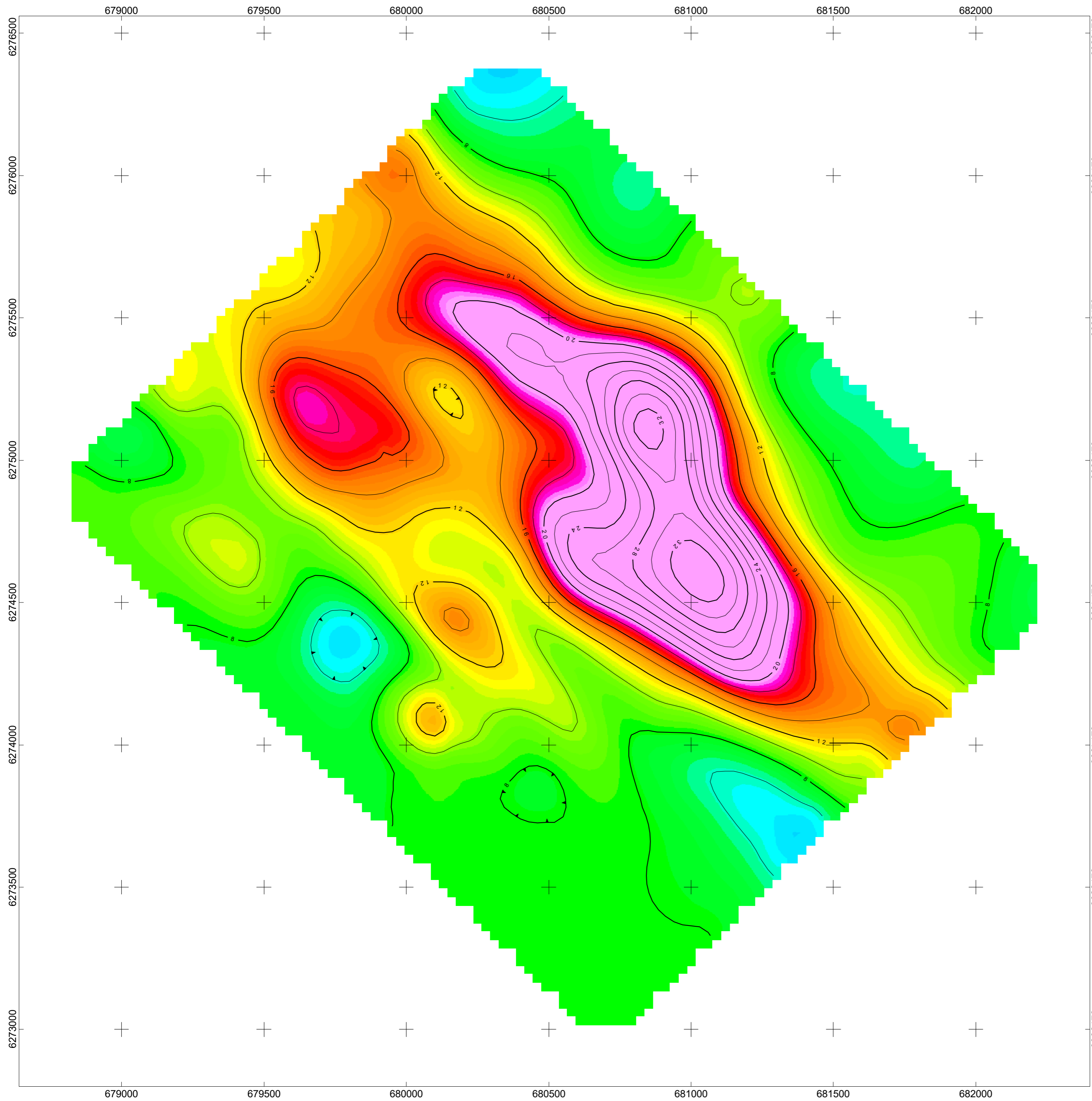
<p><b>CHARLES GREIG/ALEX WALCOTT</b></p> <p><b>INDUCED POLARIZATION SURVEY</b>  <b>3D MODELLED CHARGEABILITY (mV/V)</b>  <b>DEPTH 50 M</b></p> <p>OMEGA PROPERTY          JOHANSON LAKE AREA, B.C.          DATA FROM 2011 SURVEY          FALL 2021</p> <p><b>PETER E. WALCOTT &amp; ASSOCIATES LIMITED</b></p>
--



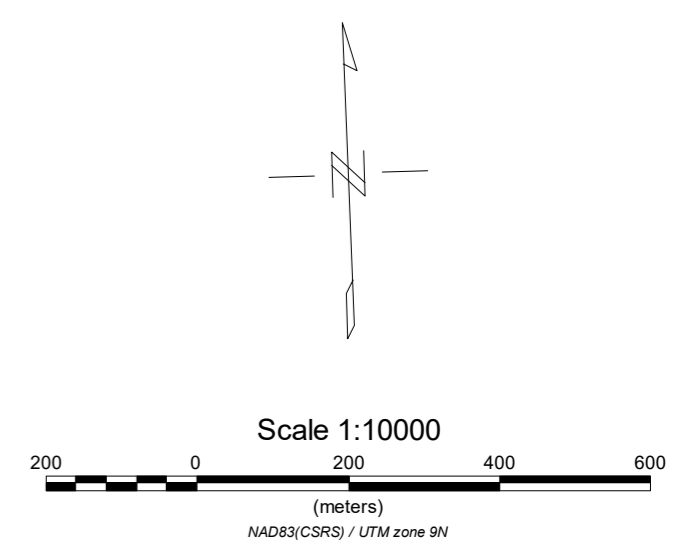
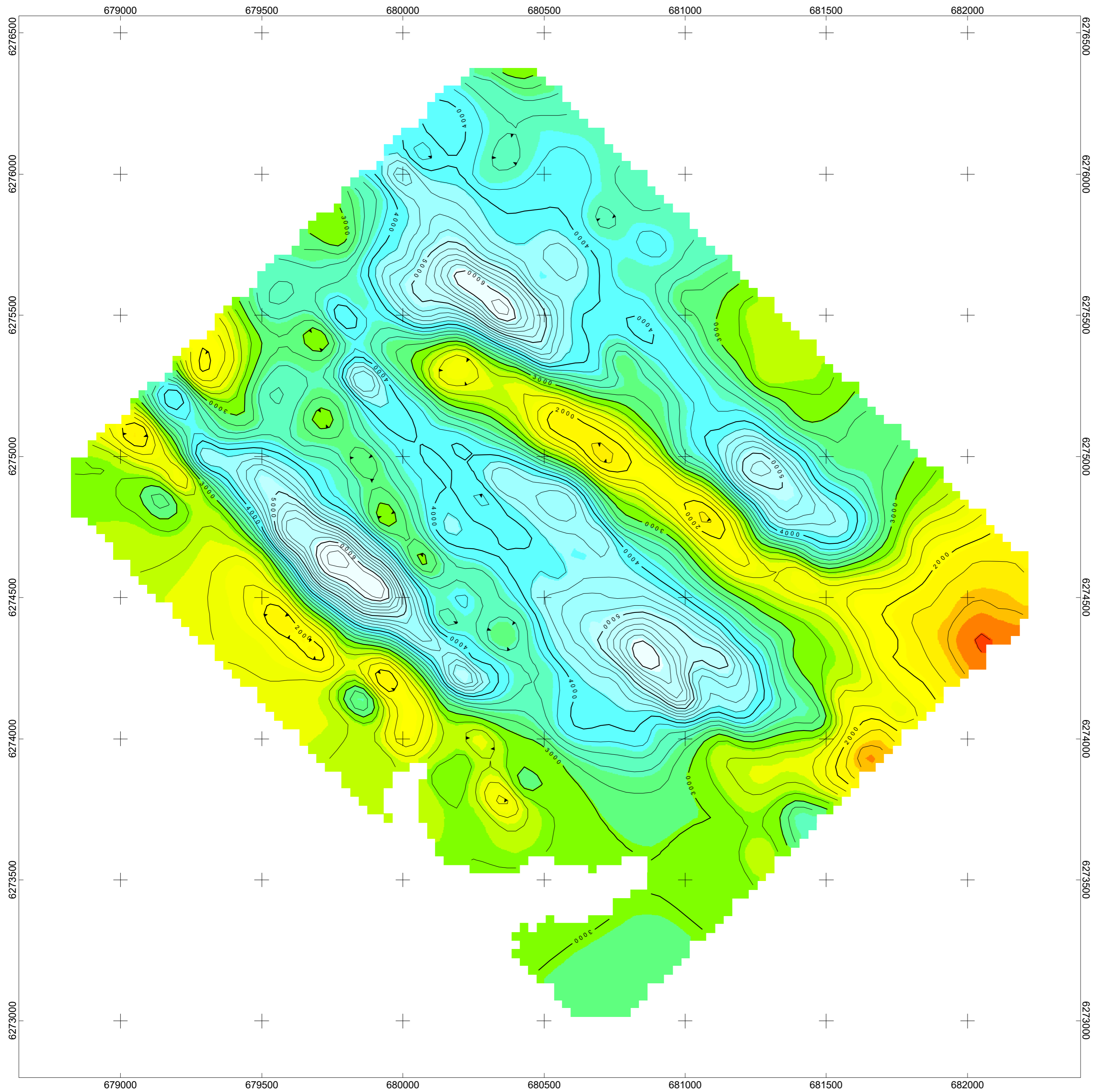
<p><b>CHARLES GREIG/ALEX WALCOTT</b></p> <p><b>INDUCED POLARIZATION SURVEY</b>  <b>3D MODELLED CHARGEABILITY (mV/V)</b>  <b>DEPTH 100 M</b></p> <p>OMEGA PROPERTY          JOHANSON LAKE AREA, B.C.          DATA FROM 2011 SURVEY          FALL 2021</p> <p><b>PETER E. WALCOTT &amp; ASSOCIATES LIMITED</b></p>
---



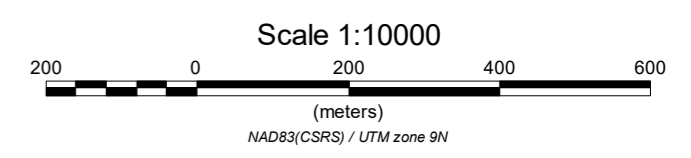
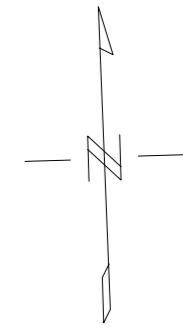
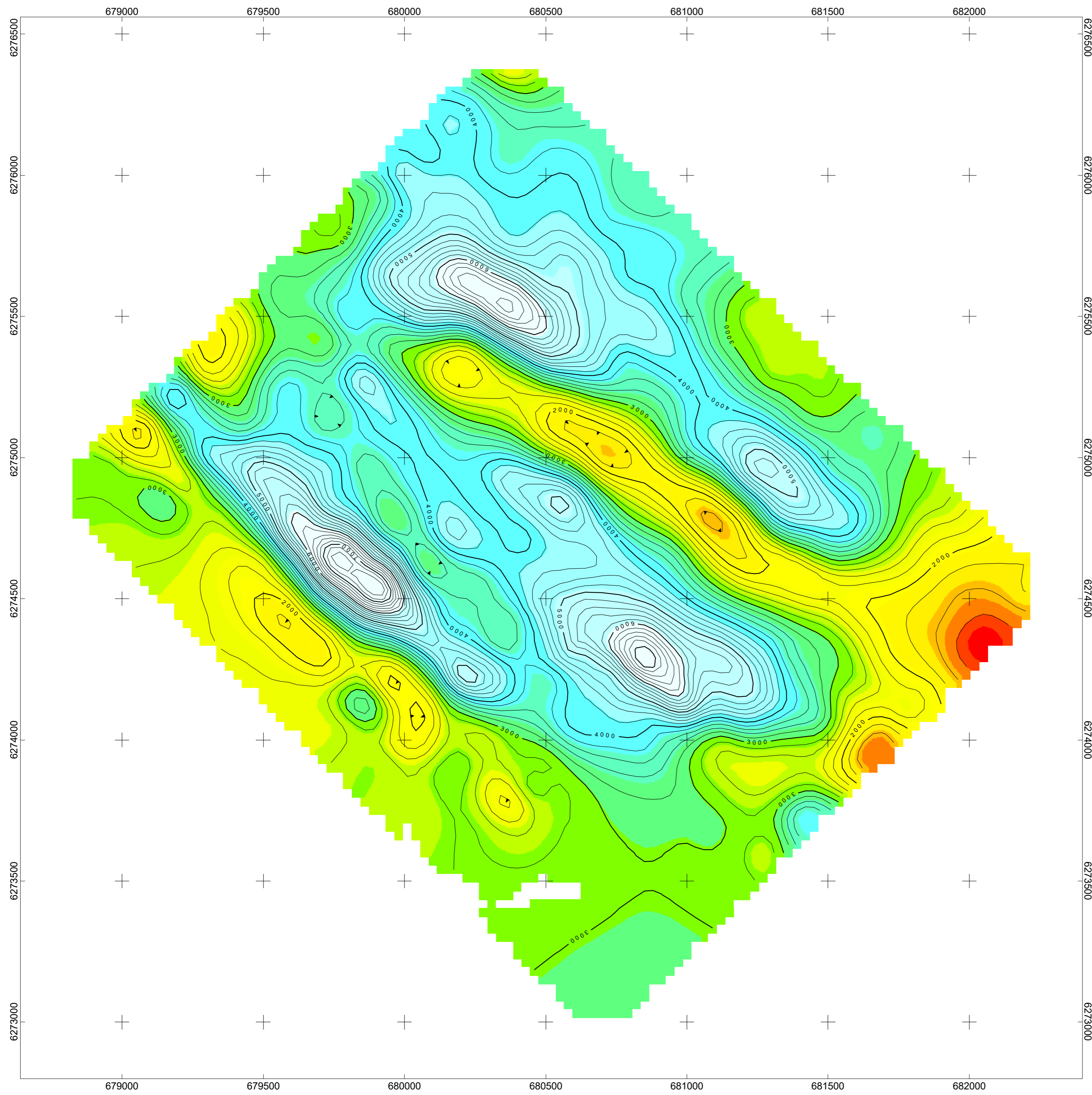
<p><b>CHARLES GREIG/ALEX WALCOTT</b></p> <p><b>INDUCED POLARIZATION SURVEY</b>  <b>3D MODELLED CHARGEABILITY (mV/V)</b>  <b>DEPTH 150 M</b></p> <p>OMEGA PROPERTY          JOHANSON LAKE AREA, B.C.          DATA FROM 2011 SURVEY          FALL 2021</p> <p><b>PETER E. WALCOTT &amp; ASSOCIATES LIMITED</b></p>
---



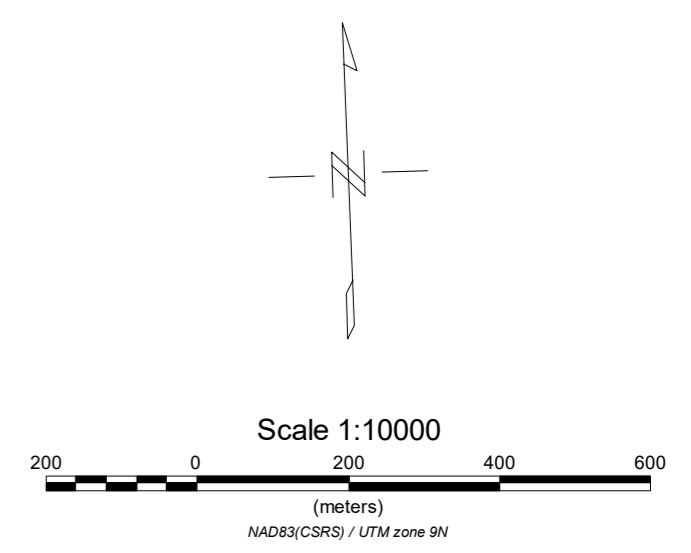
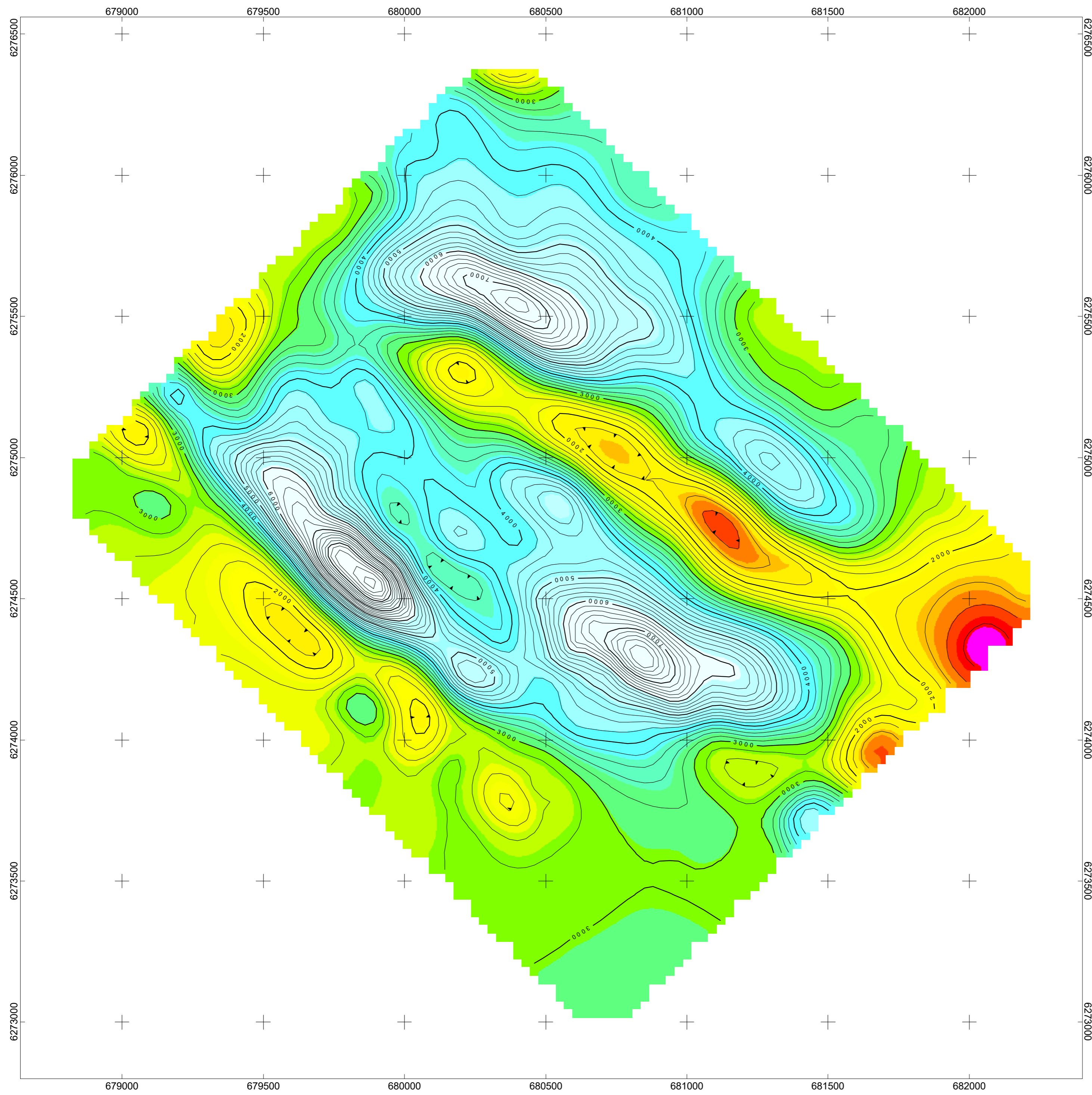
<p><b>CHARLES GREIG/ALEX WALCOTT</b></p> <p><b>INDUCED POLARIZATION SURVEY</b>  <b>3D MODELLED CHARGEABILITY (mV/V)</b>  <b>DEPTH 200 M</b></p> <p>OMEGA PROPERTY          JOHANSON LAKE AREA, B.C.          DATA FROM 2011 SURVEY          FALL 2021</p> <p><b>PETER E. WALCOTT &amp; ASSOCIATES LIMITED</b></p>
---



<p><b>CHARLES GREIG/ALEX WALCOTT</b></p> <p><b>INDUCED POLARIZATION SURVEY</b>  <b>3D MODELLED RESISTIVITY (ohm-m)</b>  <b>DEPTH 50 M</b></p> <p>OMEGA PROPERTY          JOHANSON LAKE AREA, B.C.          DATA FROM 2011 SURVEY          FALL 2021</p> <p><b>PETER E. WALCOTT &amp; ASSOCIATES LIMITED</b></p>
---

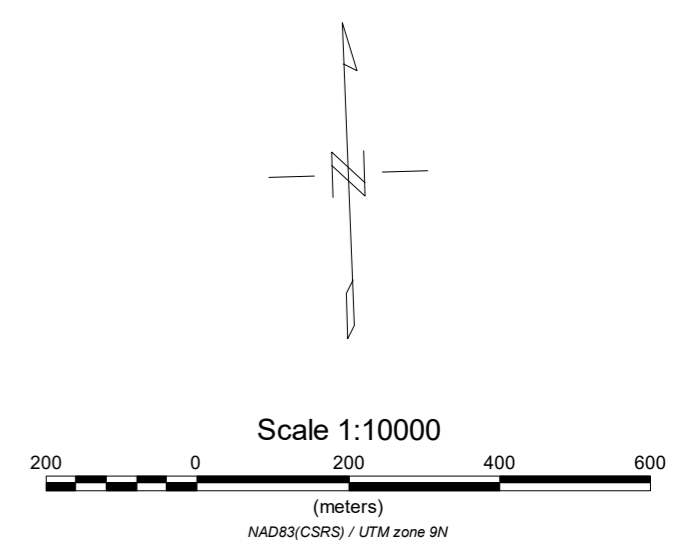
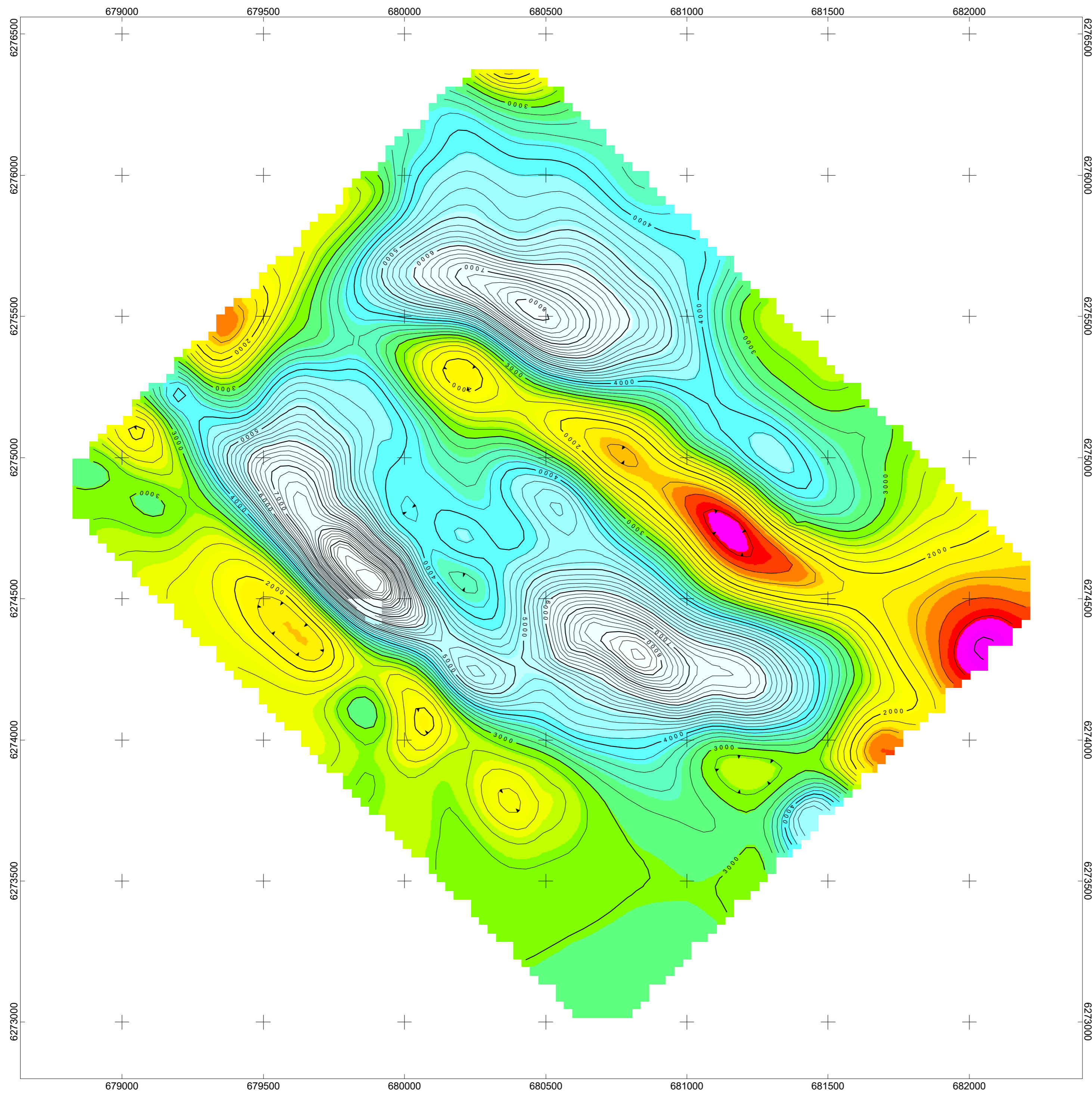


<p><b>CHARLES GREIG/ALEX WALCOTT</b></p>
<p><b>INDUCED POLARIZATION SURVEY</b>  <b>3D MODELLED RESISTIVITY (ohm-m)</b>  <b>DEPTH 100 M</b></p>
<p>OMEGA PROPERTY          JOHANSON LAKE AREA, B.C.          DATA FROM 2011 SURVEY          FALL 2021</p>
<p><b>PETER E. WALCOTT &amp; ASSOCIATES LIMITED</b></p>

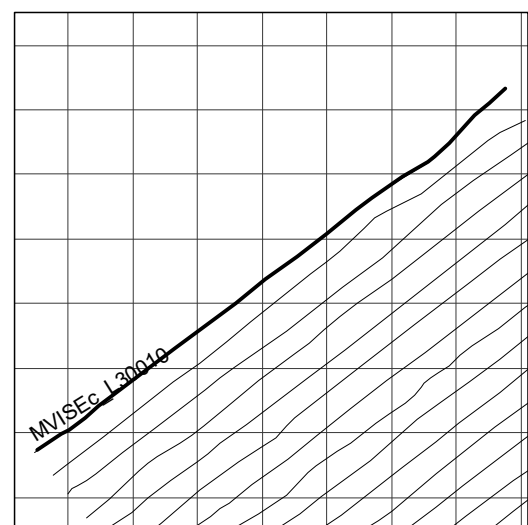
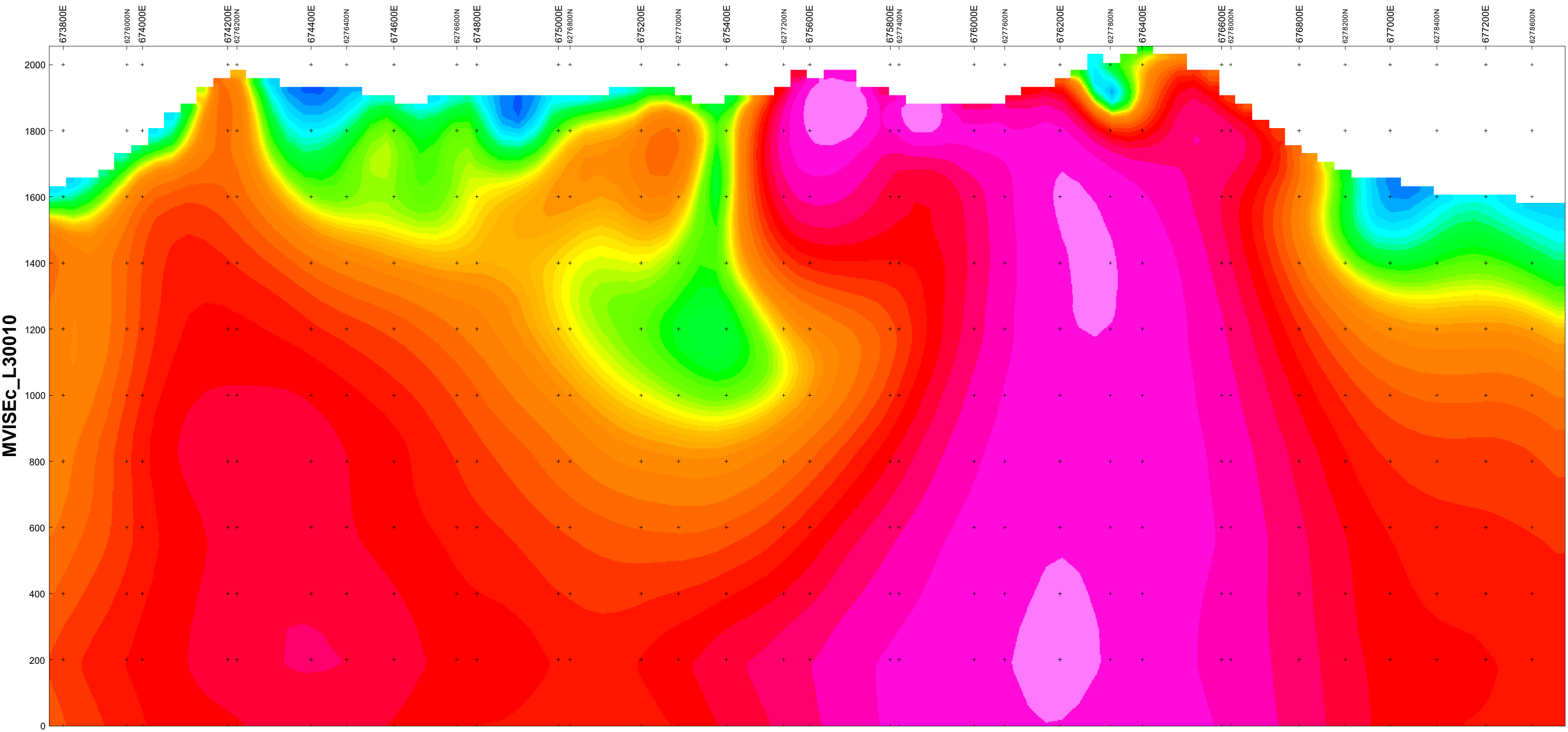


<b>CHARLES GREIG/ALEX WALCOTT</b>
<b>INDUCED POLARIZATION SURVEY 3D MODELLED RESISTIVITY (ohm-m) DEPTH 150 M</b>
OMEGA PROPERTY JOHANSON LAKE AREA, B.C. DATA FROM 2011 SURVEY FALL 2021
<b>PETER E. WALCOTT &amp; ASSOCIATES LIMITED</b>

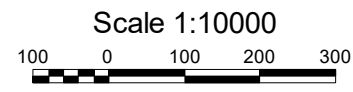
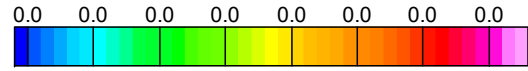




CHARLES GREIG/ALEX WALCOTT
INDUCED POLARIZATION SURVEY 3D MODELLED RESISTIVITY (ohm-m) DEPTH 200 M
OMEGA PROPERTY JOHANSON LAKE AREA, B.C. DATA FROM 2011 SURVEY FALL 2021
<b>PETER E. WALCOTT &amp; ASSOCIATES LIMITED</b>



Section Trace Plan View

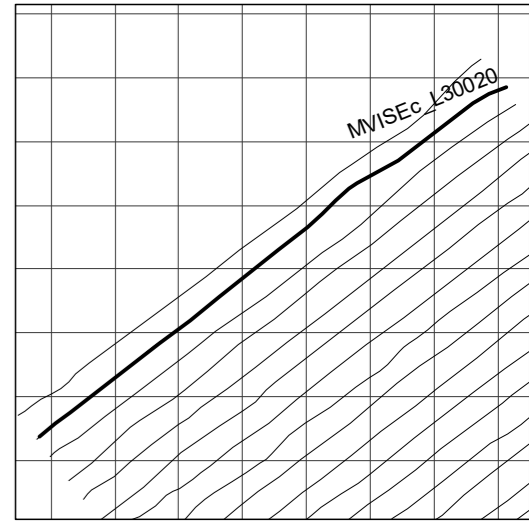
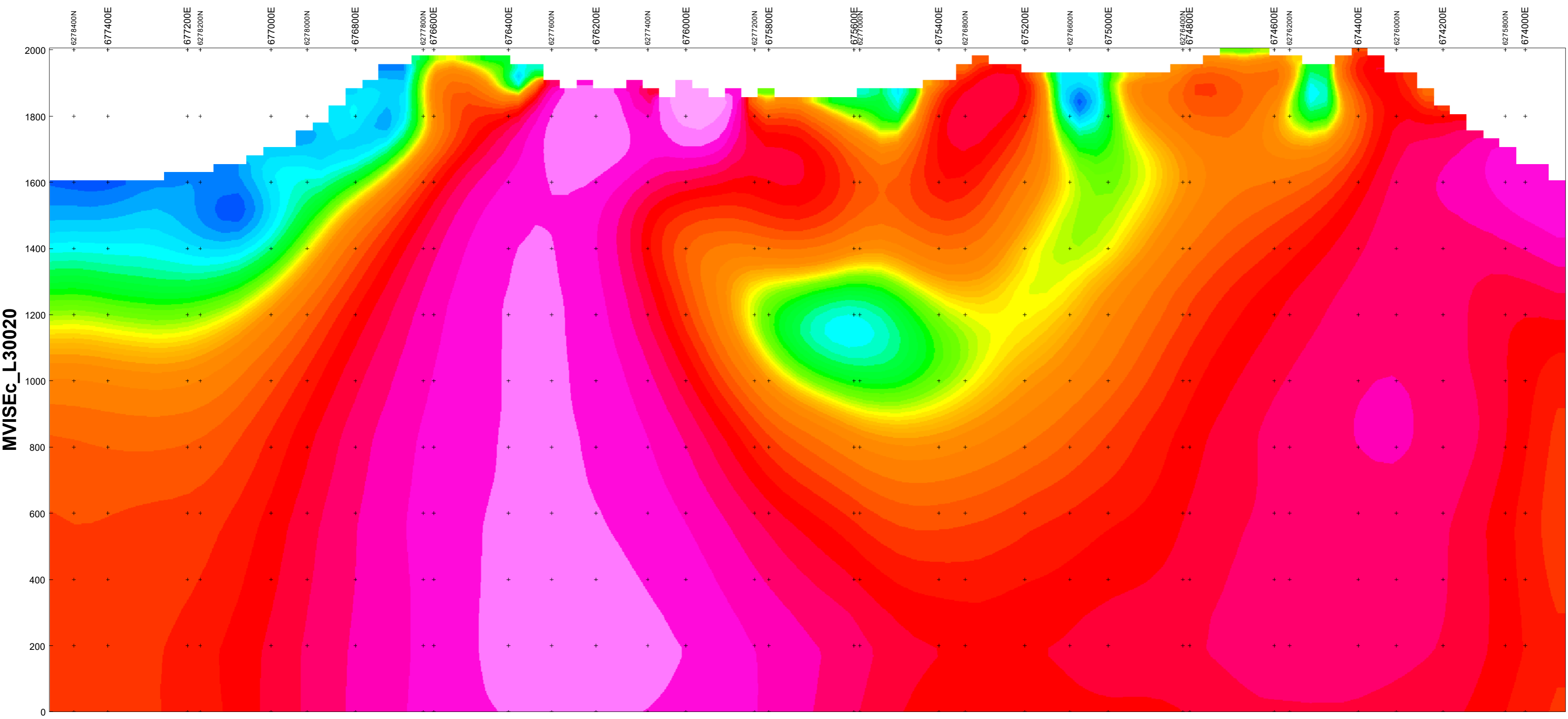


Scale 1:10000  
(meters)  
WGS 84 / UTM zone 9N

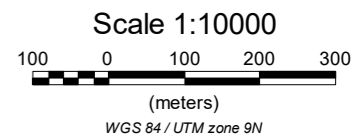
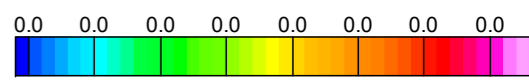
Vertical Exaggeration: 1

**CHARLES GREIG/ALEX WALCOTT**  
**MVI INVERSION SECTION**

OMEGA PROPERTY,  
JOHANSON LAKE AREA, B.C.

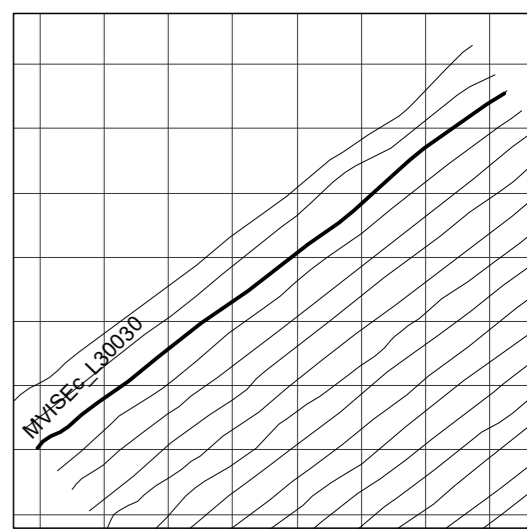
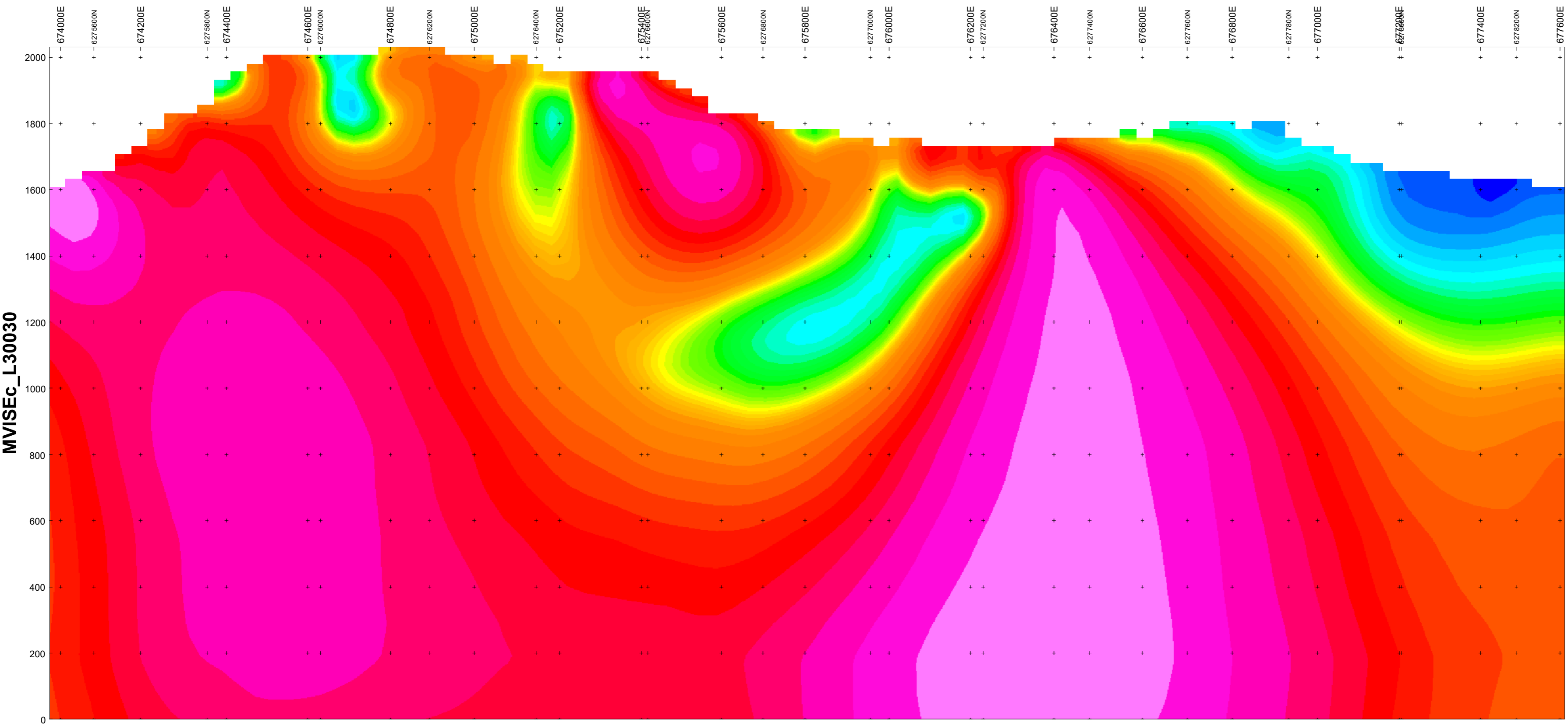


Section Trace Plan View

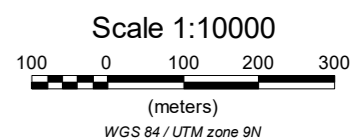
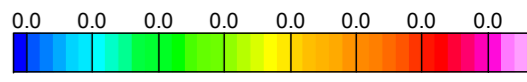


**CHARLES GREIG/ALEX WALCOTT  
MVI INVERSION SECTION**

OMEGA PROPERTY,  
JOHANSON LAKE AREA, B.C.



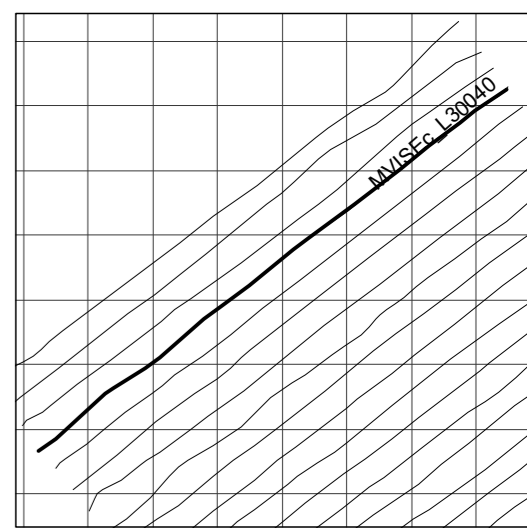
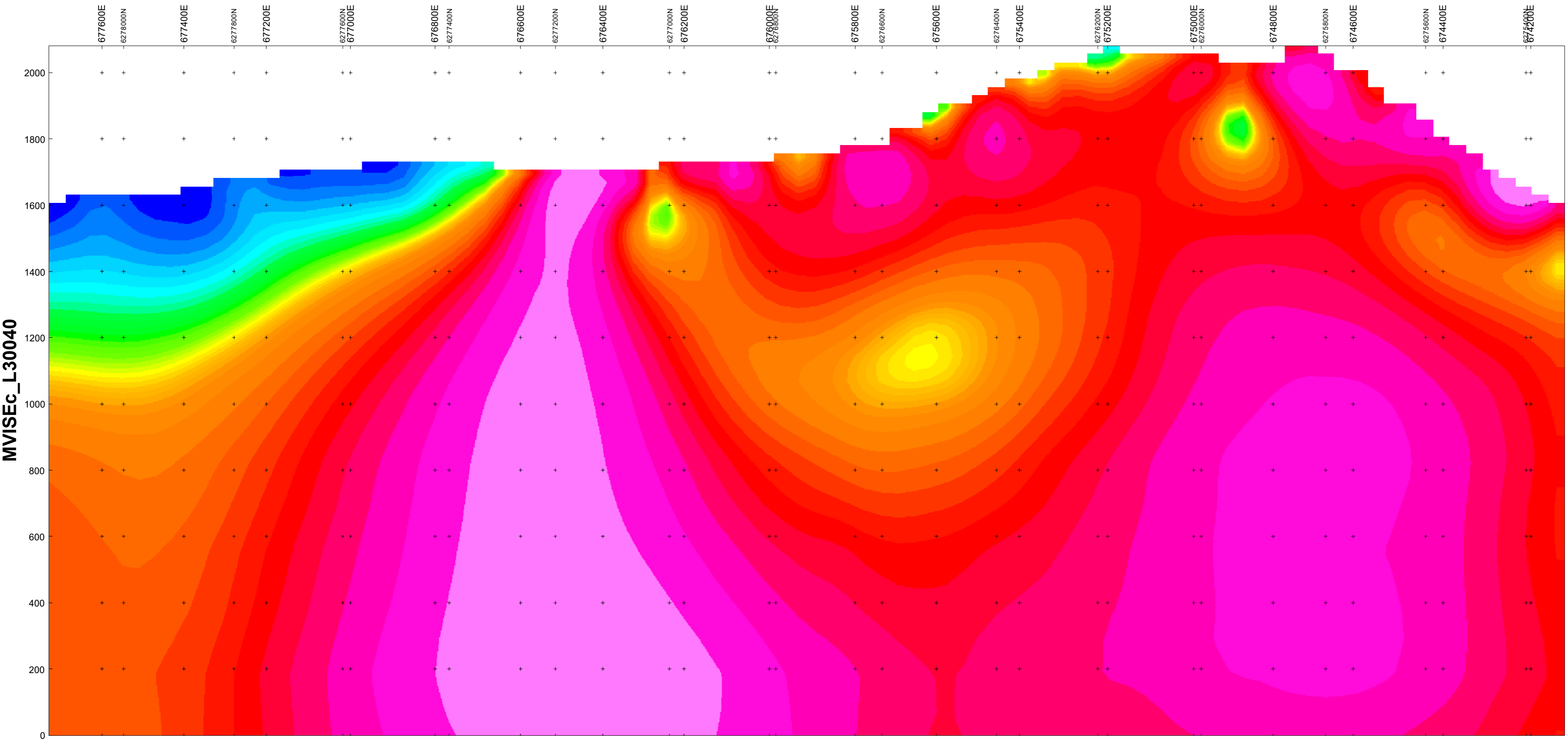
Section Trace Plan View



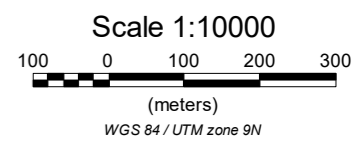
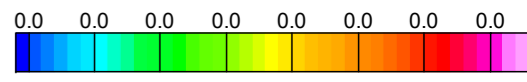
Vertical Exaggeration: 1

**CHARLES GREIG/ALEX WALCOTT**  
**MVI INVERSION SECTION**

OMEGA PROPERTY,  
 JOHANSON LAKE AREA, B.C.



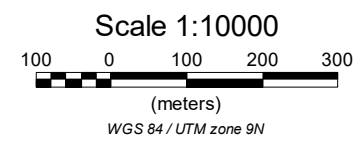
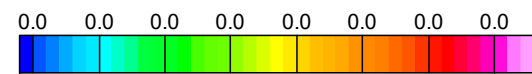
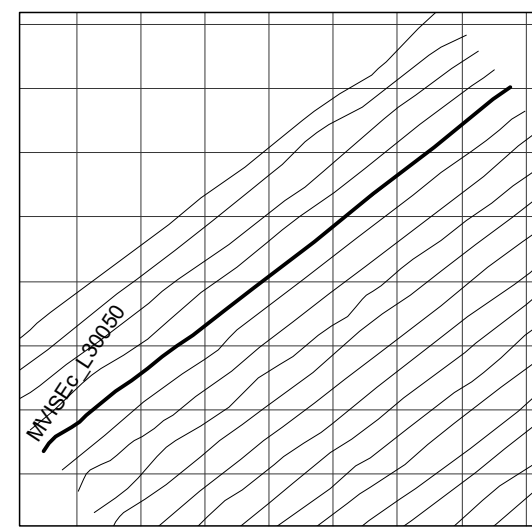
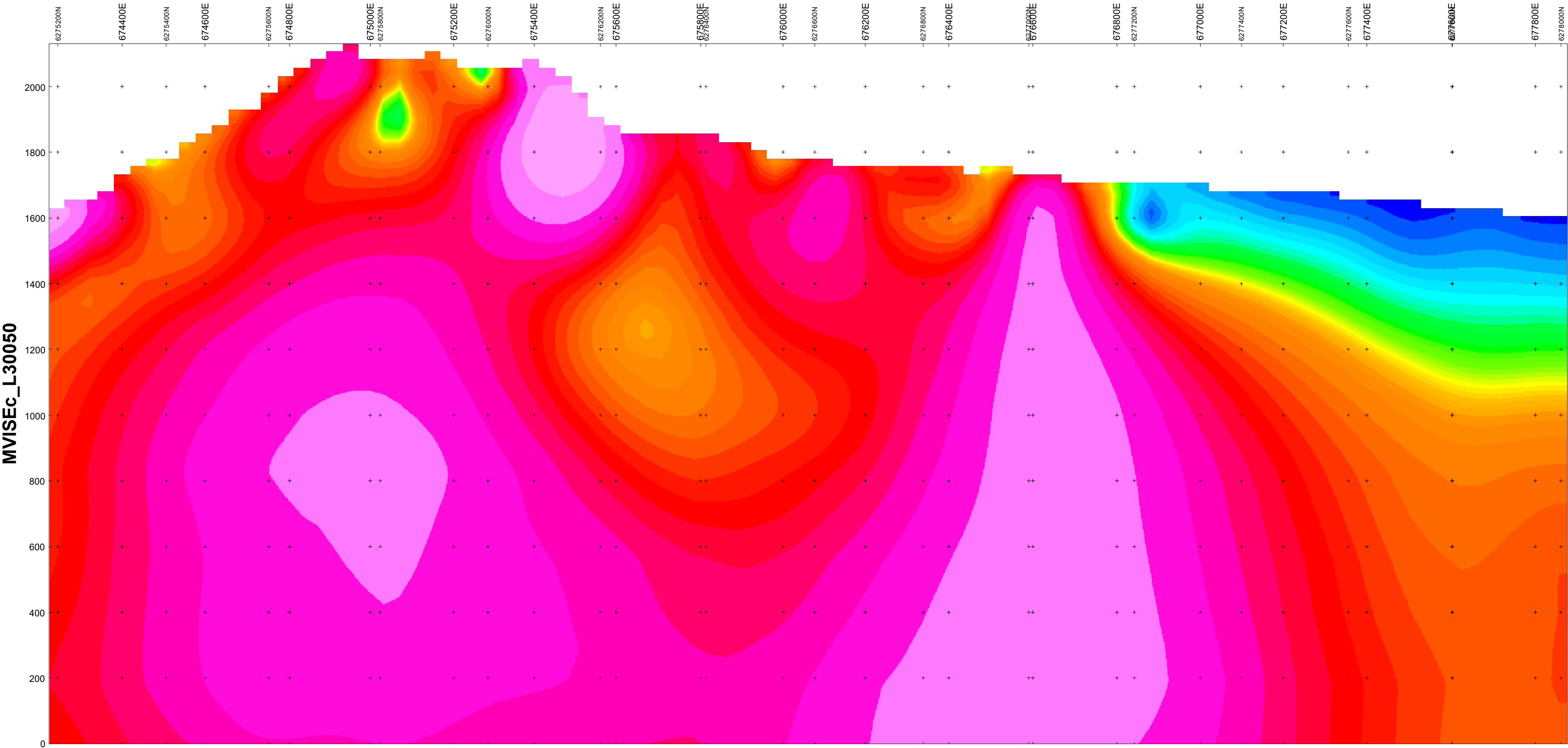
Section Trace Plan View



Vertical Exaggeration: 1

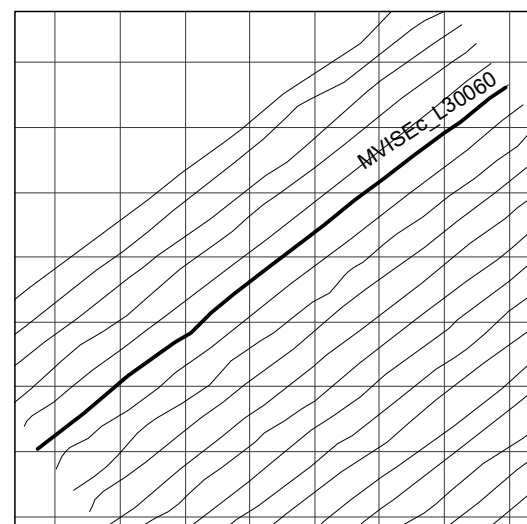
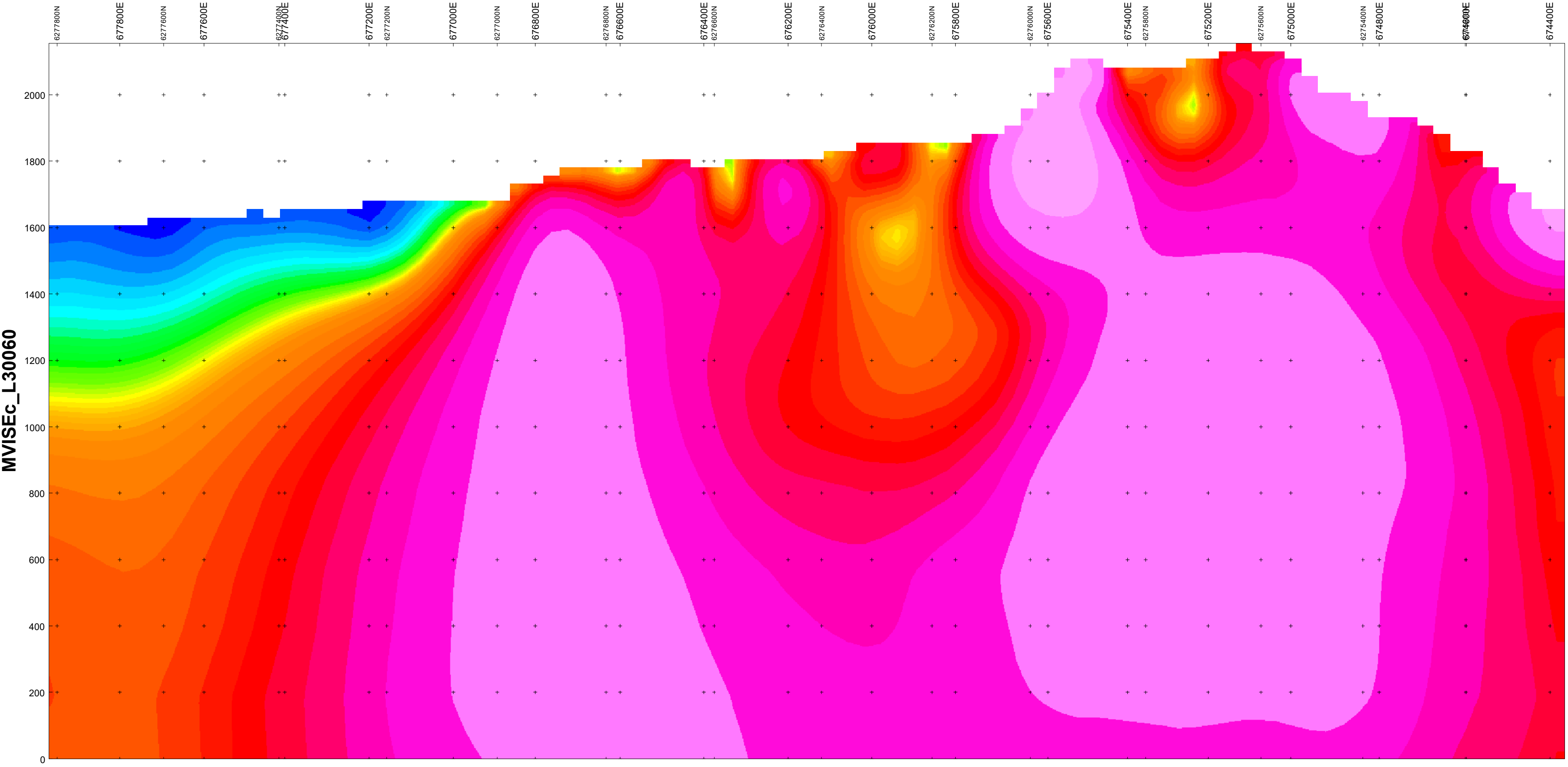
**CHARLES GREIG/ALEX WALCOTT  
MVI INVERSION SECTION**

OMEGA PROPERTY,  
JOHANSON LAKE AREA, B.C.

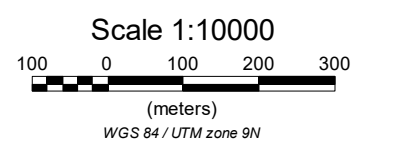
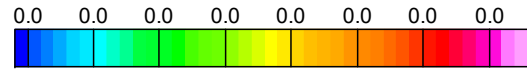


**CHARLES GREIG/ALEX WALCOTT**  
**MVI INVERSION SECTION**

OMEGA PROPERTY,  
 JOHANSON LAKE AREA, B.C.



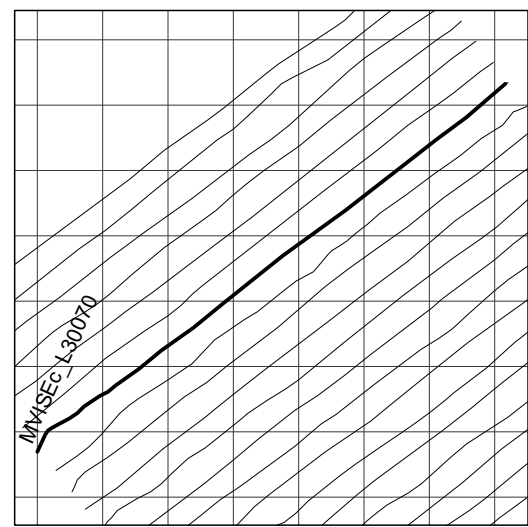
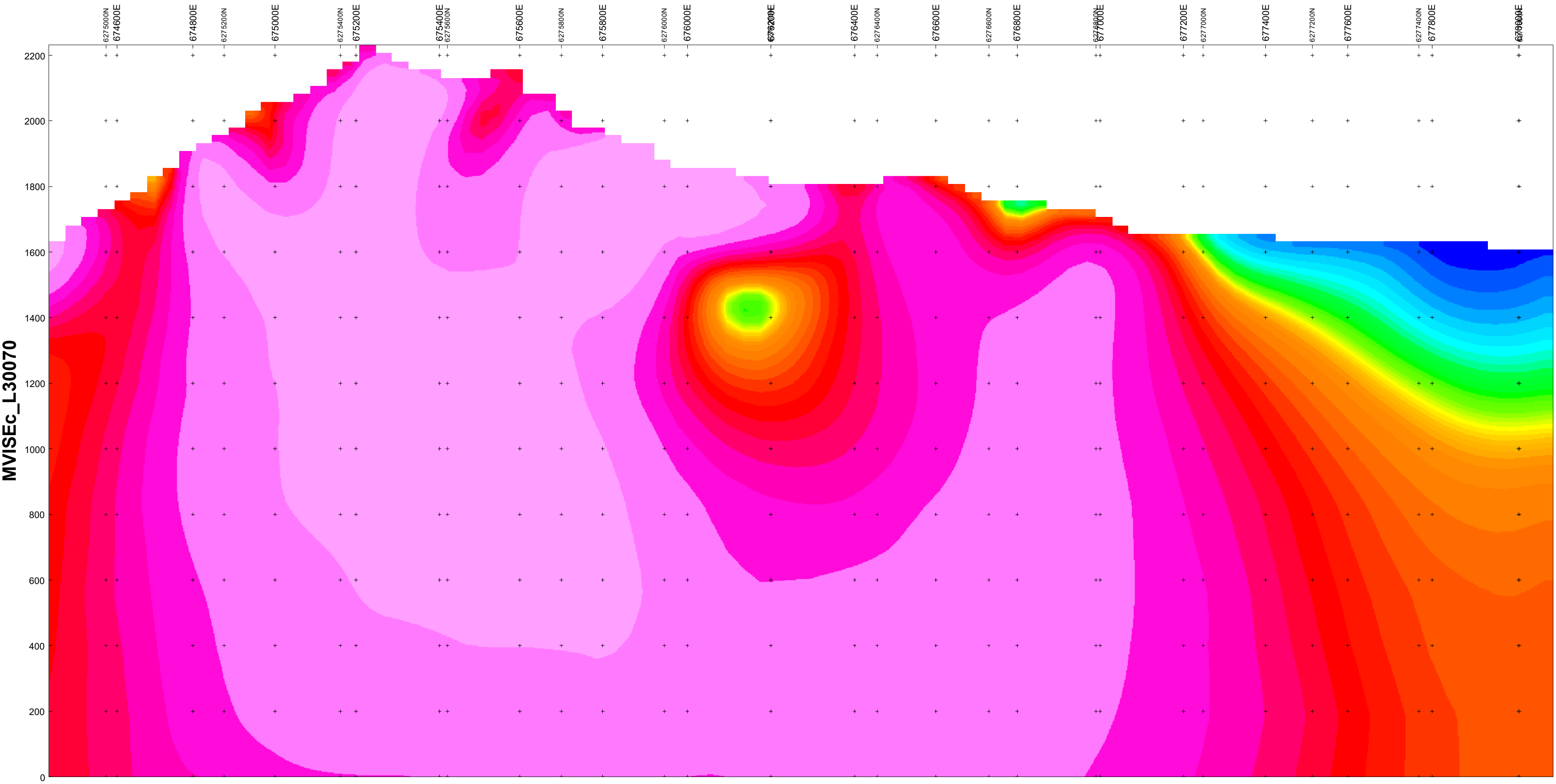
Section Trace Plan View



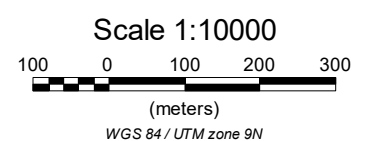
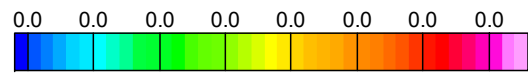
Vertical Exaggeration: 1

**CHARLES GREIG/ALEX WALCOTT**  
**MVI INVERSION SECTION**

OMEGA PROPERTY,  
JOHANSON LAKE AREA, B.C.



Section Trace Plan View

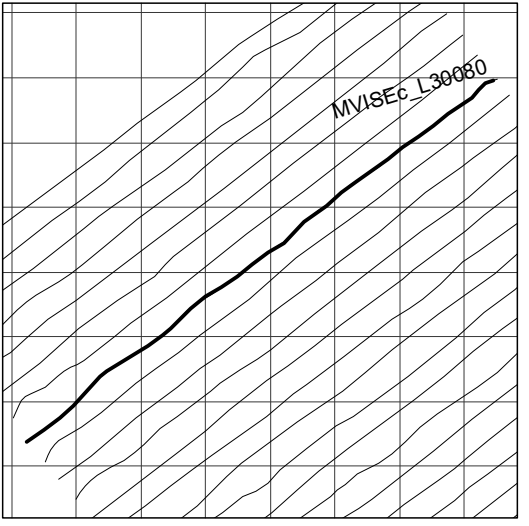


Vertical Exaggeration: 1

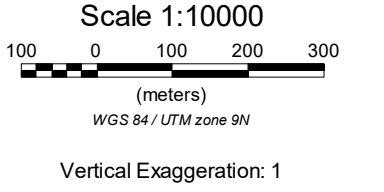
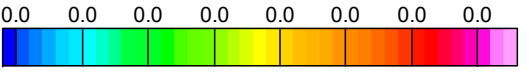
**CHARLES GREIG/ALEX WALCOTT**  
**MVI INVERSION SECTION**

OMEGA PROPERTY,  
JOHANSON LAKE AREA, B.C.



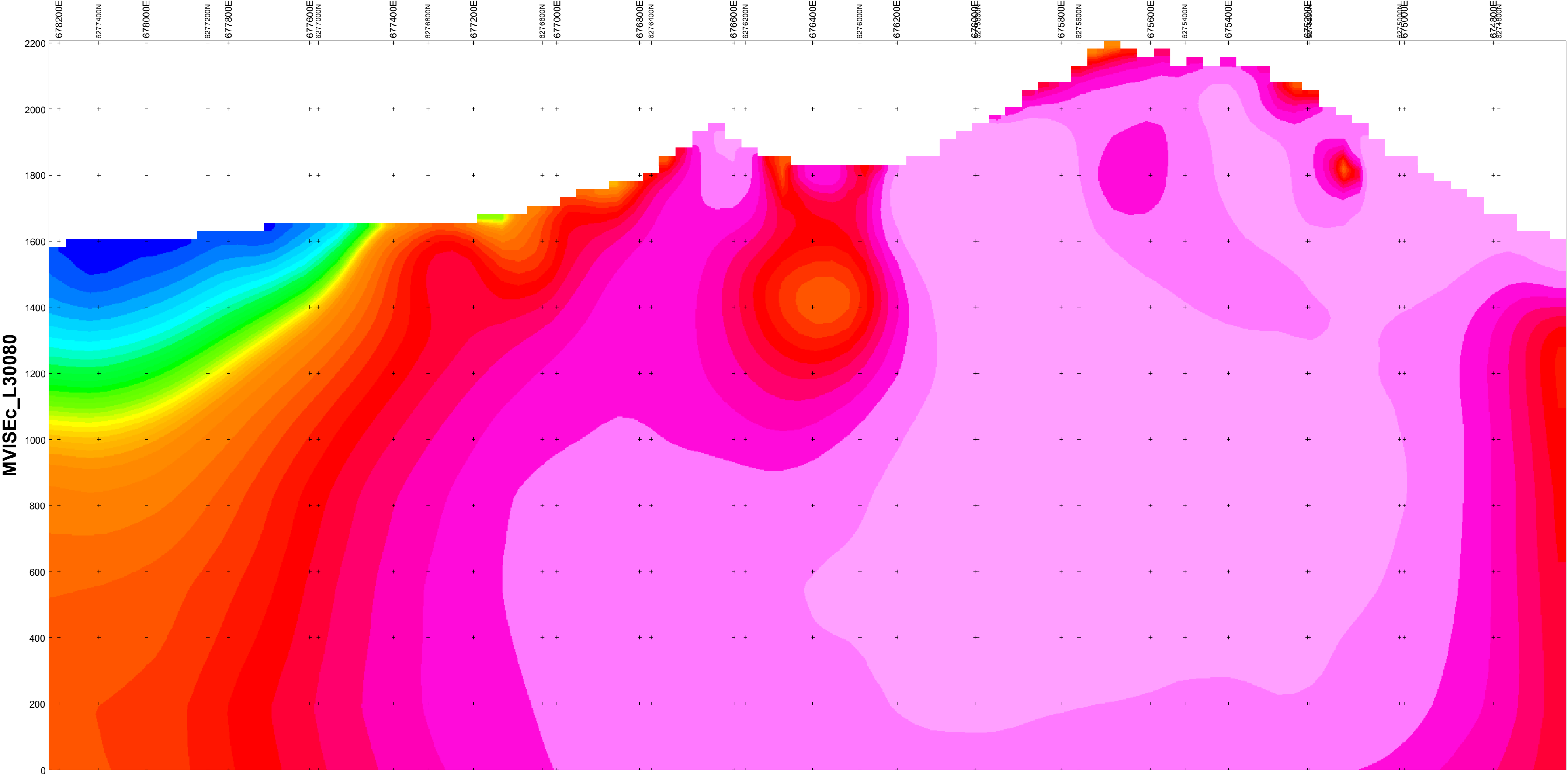


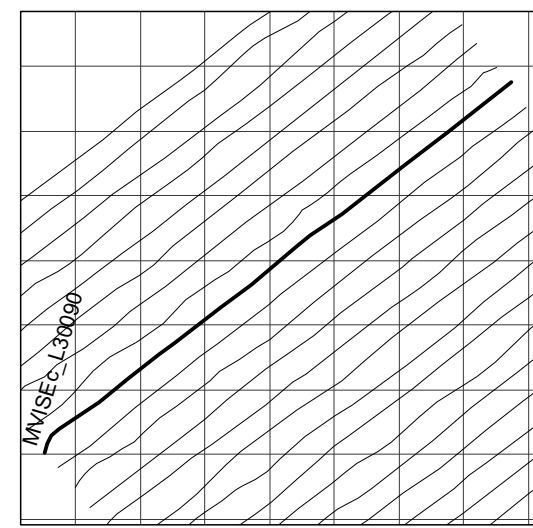
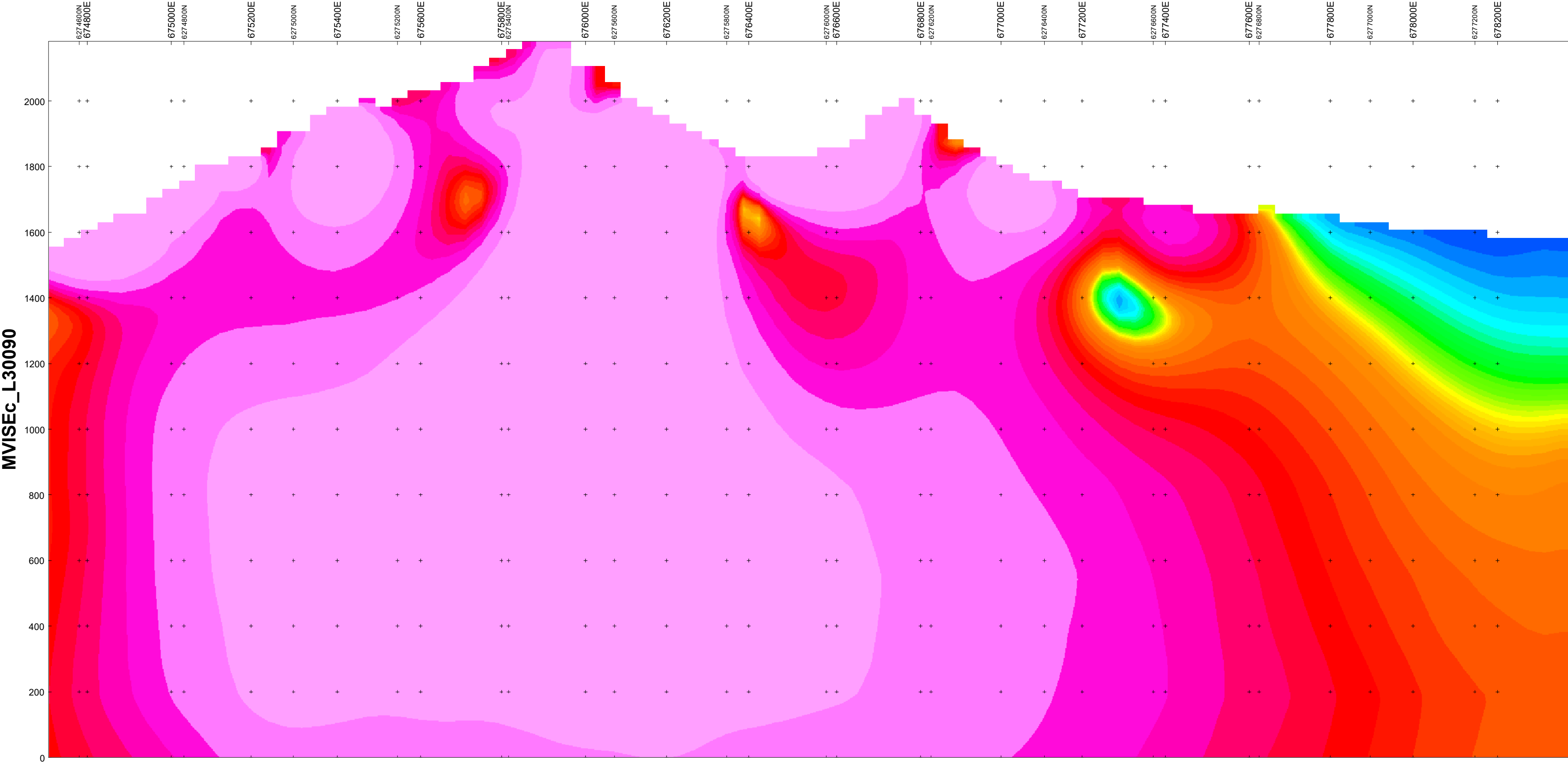
Section Trace Plan View



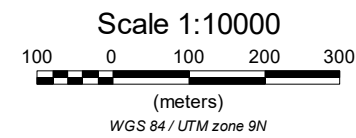
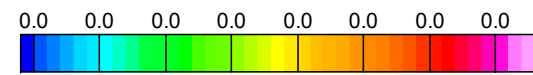
**CHARLES GREIG/ALEX WALCOTT  
MVI INVERSION SECTION**

OMEGA PROPERTY,  
JOHANSON LAKE AREA, B.C.





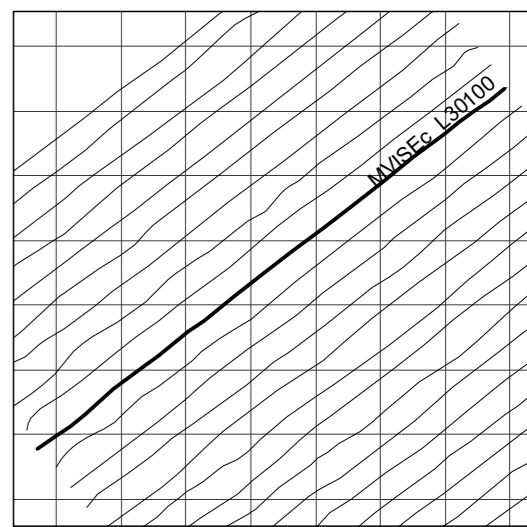
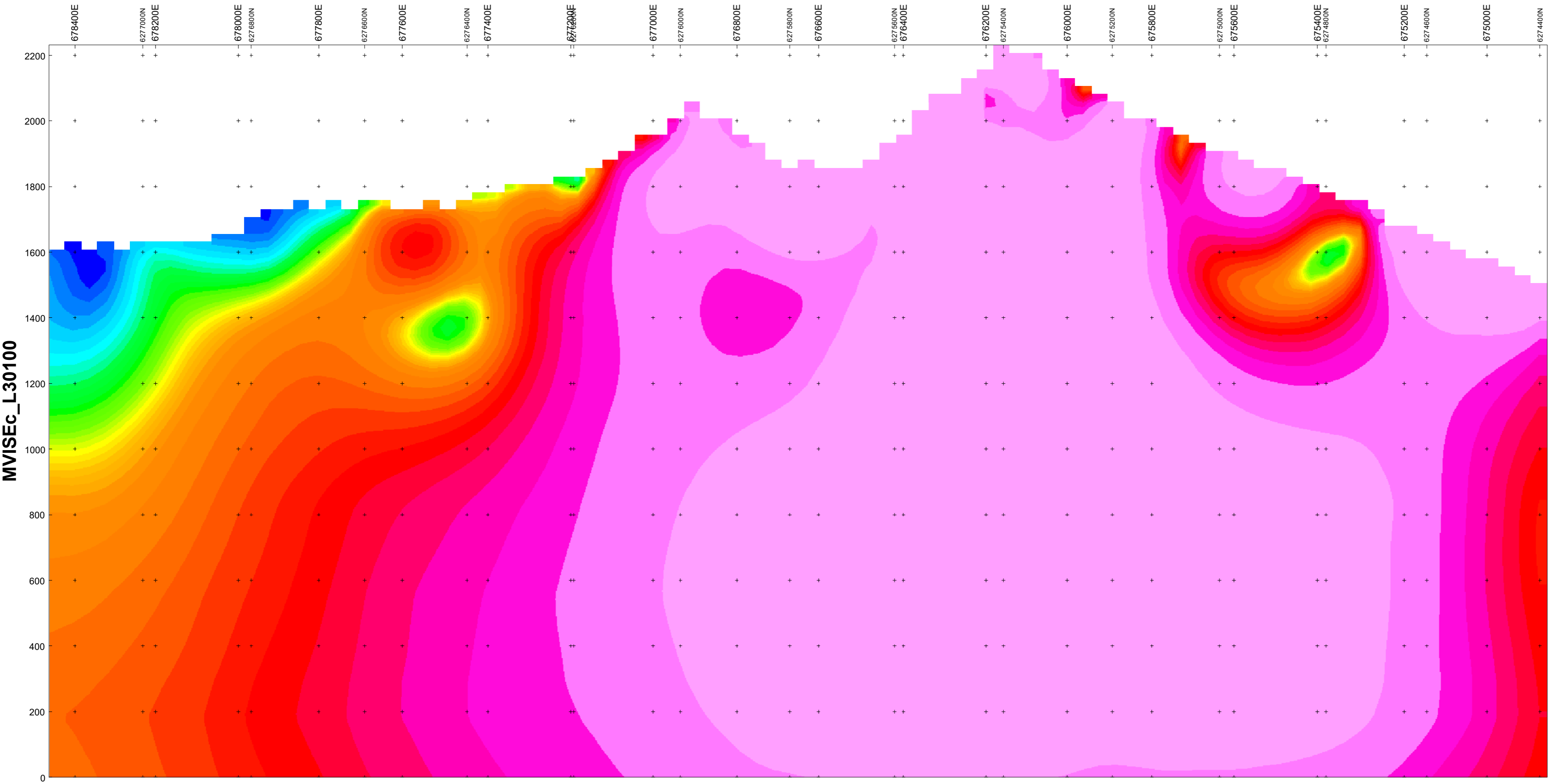
Section Trace Plan View



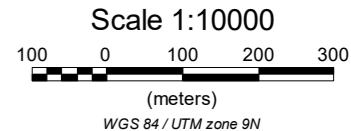
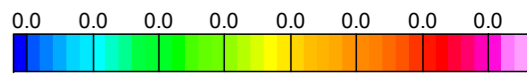
Vertical Exaggeration: 1

**CHARLES GREIG/ALEX WALCOTT**  
**MVI INVERSION SECTION**

OMEGA PROPERTY,  
 JOHANSON LAKE AREA, B.C.



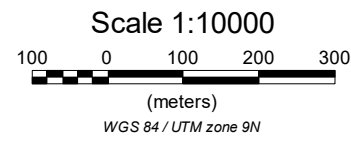
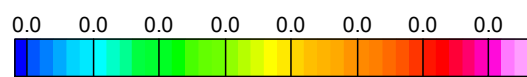
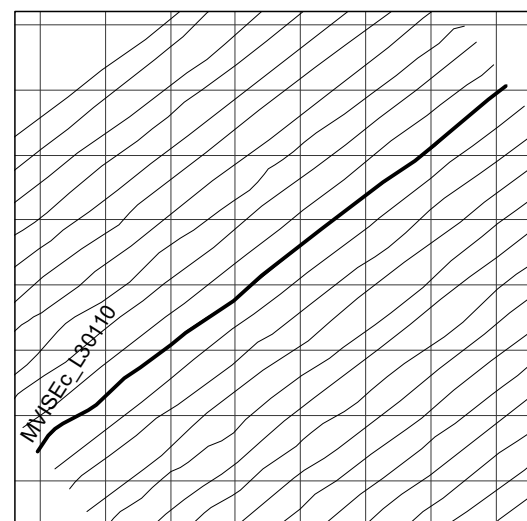
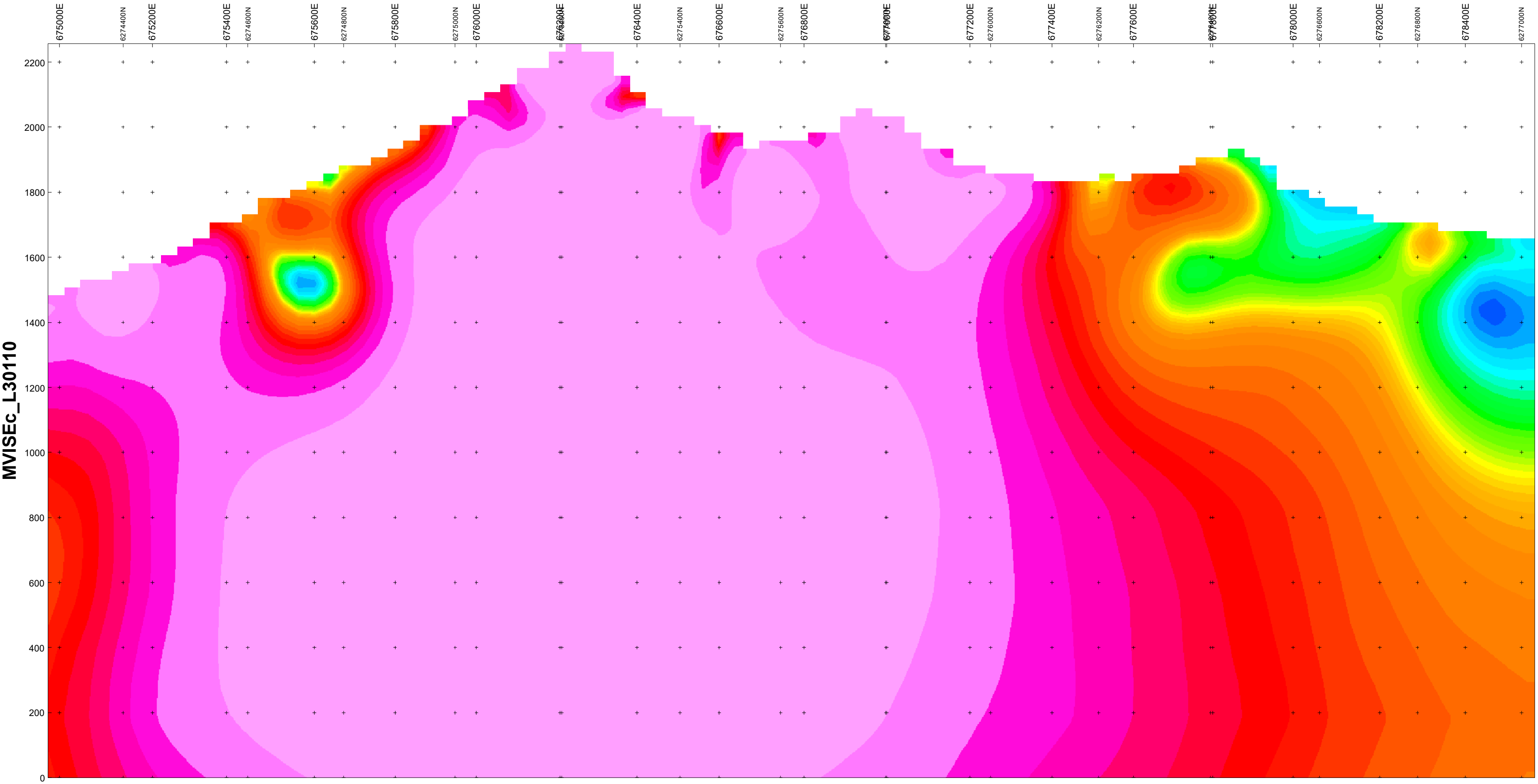
Section Trace Plan View



Vertical Exaggeration: 1

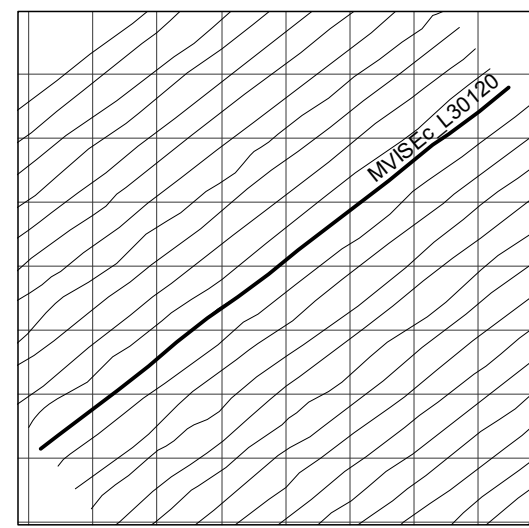
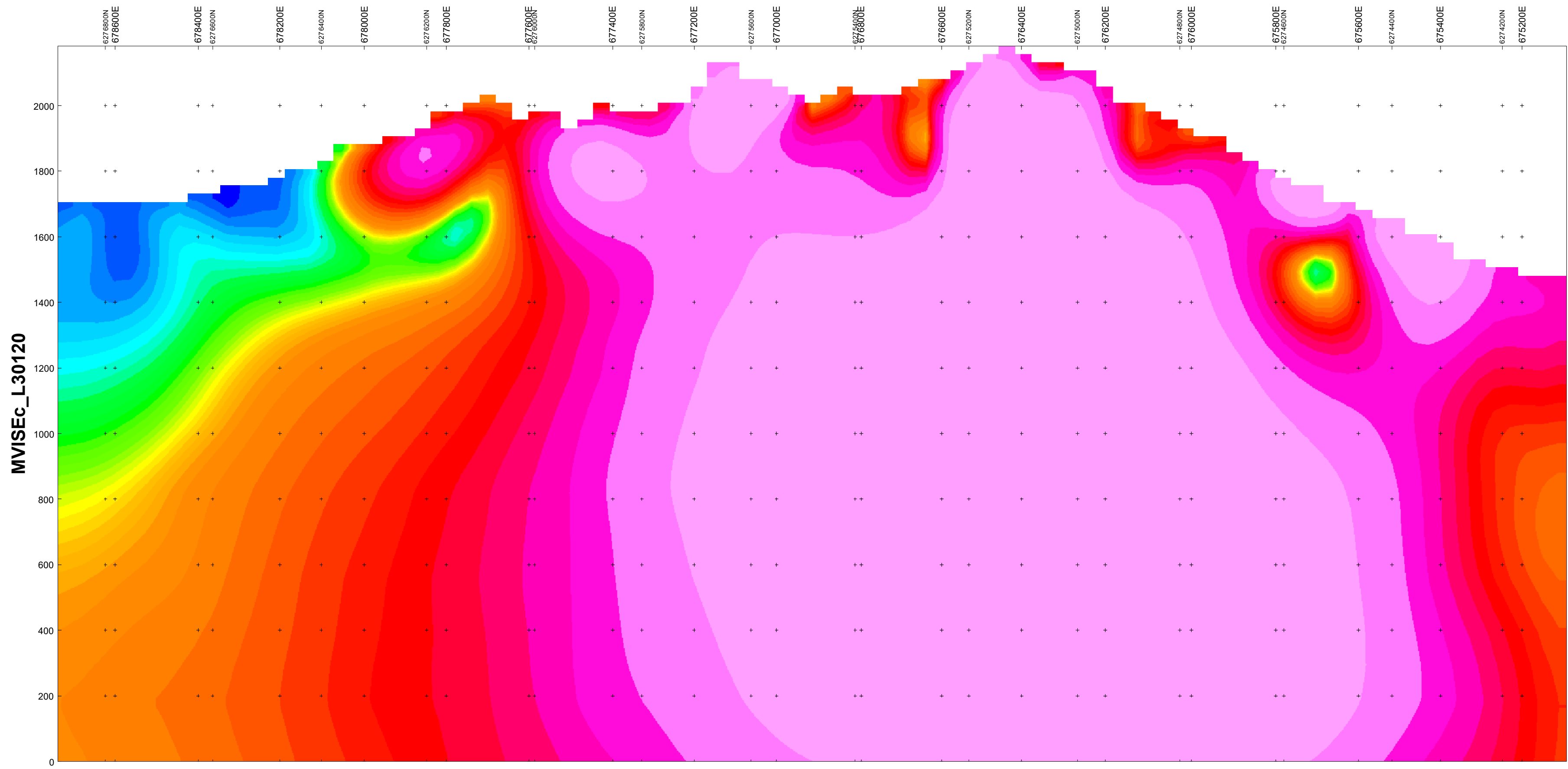
**CHARLES GREIG/ALEX WALCOTT  
MVI INVERSION SECTION**

OMEGA PROPERTY,  
JOHANSON LAKE AREA, B.C.

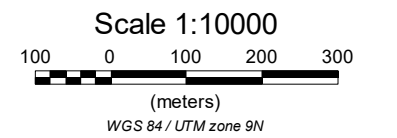
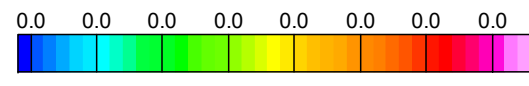


**CHARLES GREIG/ALEX WALCOTT  
MVI INVERSION SECTION**

OMEGA PROPERTY,  
JOHANSON LAKE AREA, B.C.



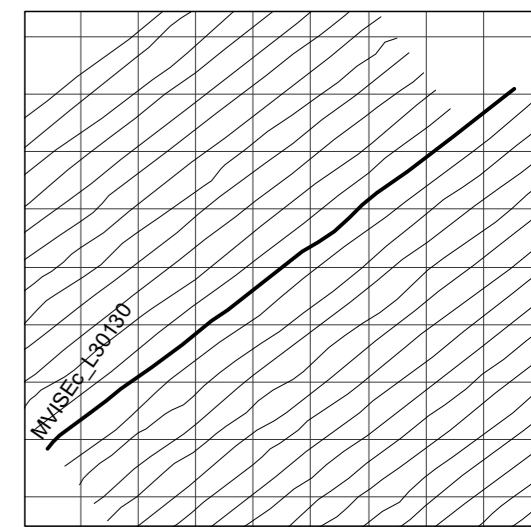
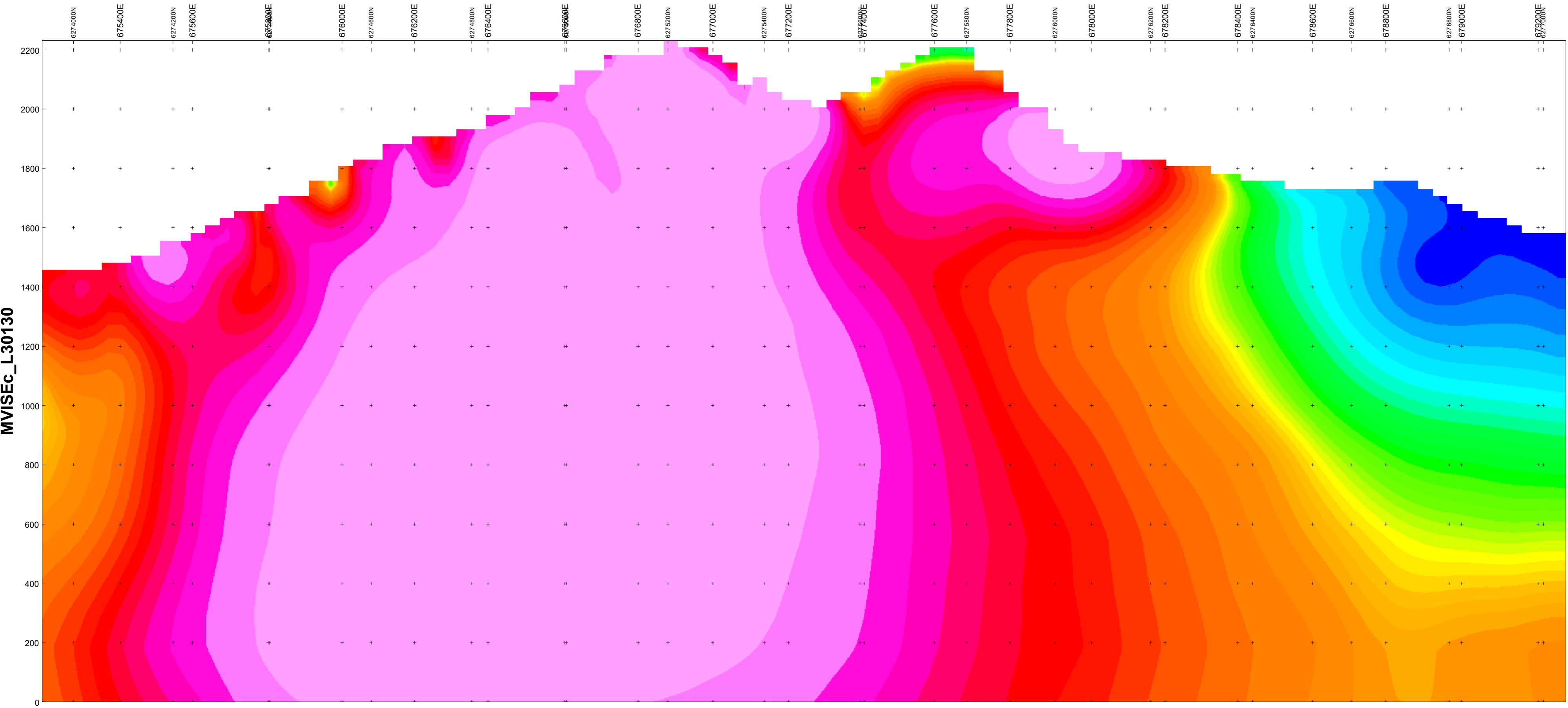
Section Trace Plan View



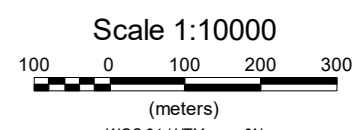
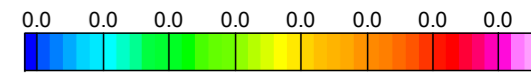
Vertical Exaggeration: 1

**CHARLES GREIG/ALEX WALCOTT**  
**MVI INVERSION SECTION**

OMEGA PROPERTY,  
 JOHANSON LAKE AREA, B.C.



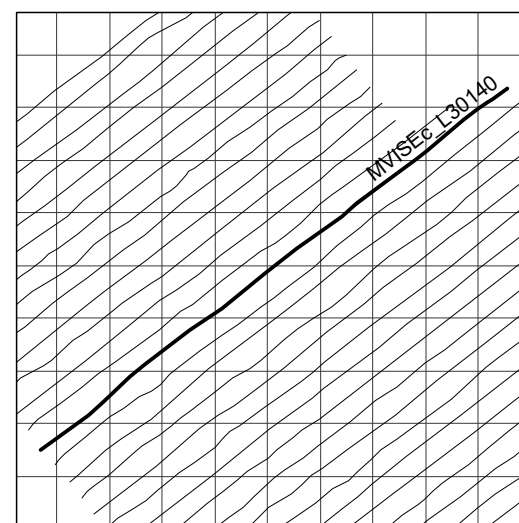
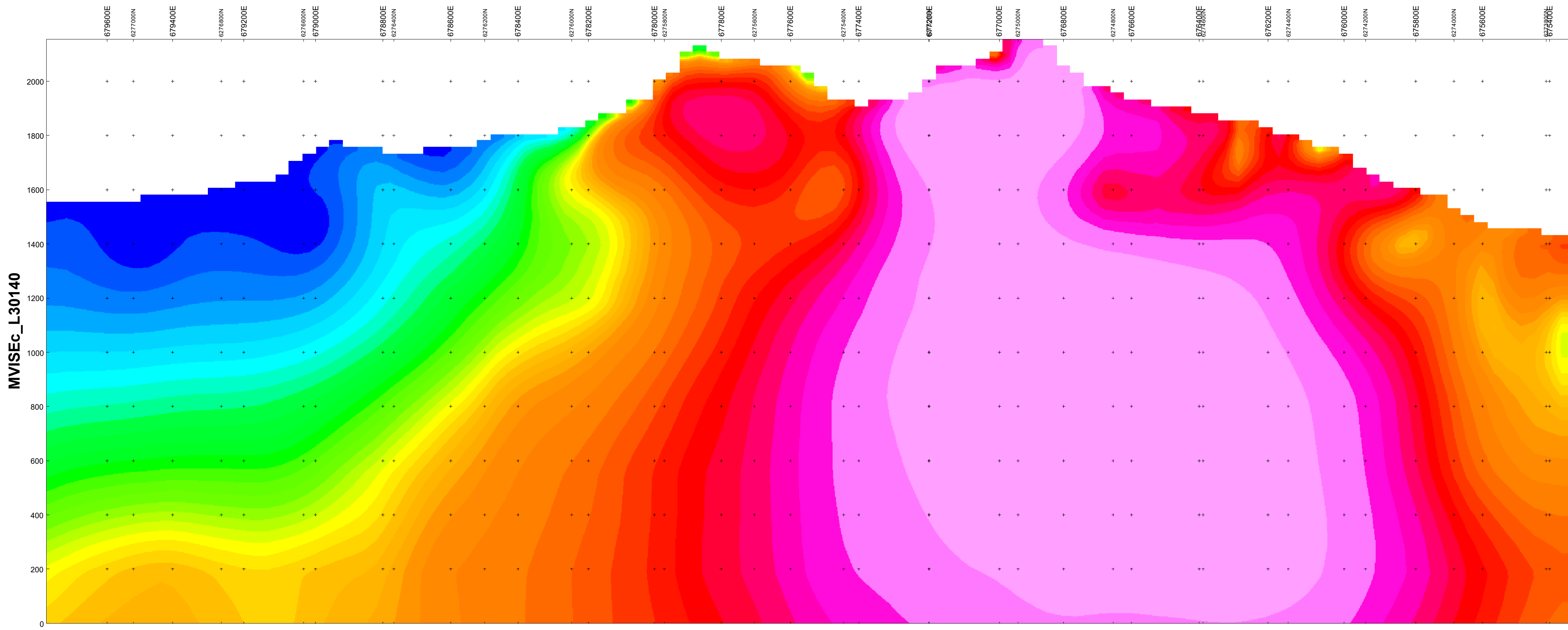
Section Trace Plan View



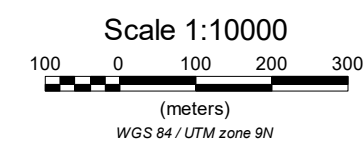
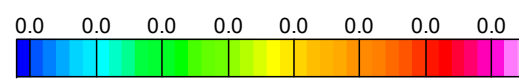
Vertical Exaggeration: 1

**CHARLES GREIG/ALEX WALCOTT  
MVI INVERSION SECTION**

OMEGA PROPERTY,  
JOHANSON LAKE AREA, B.C.



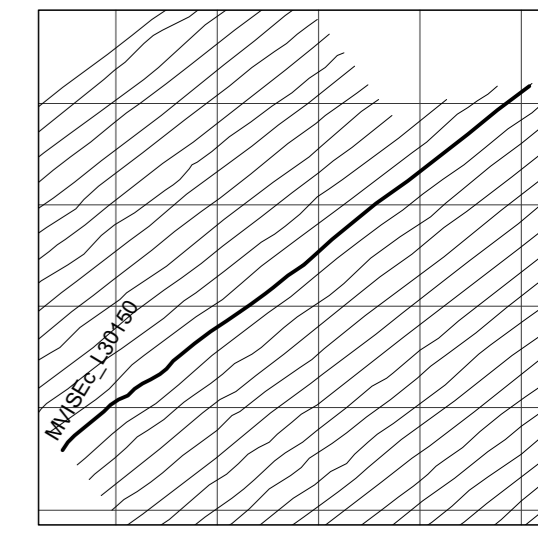
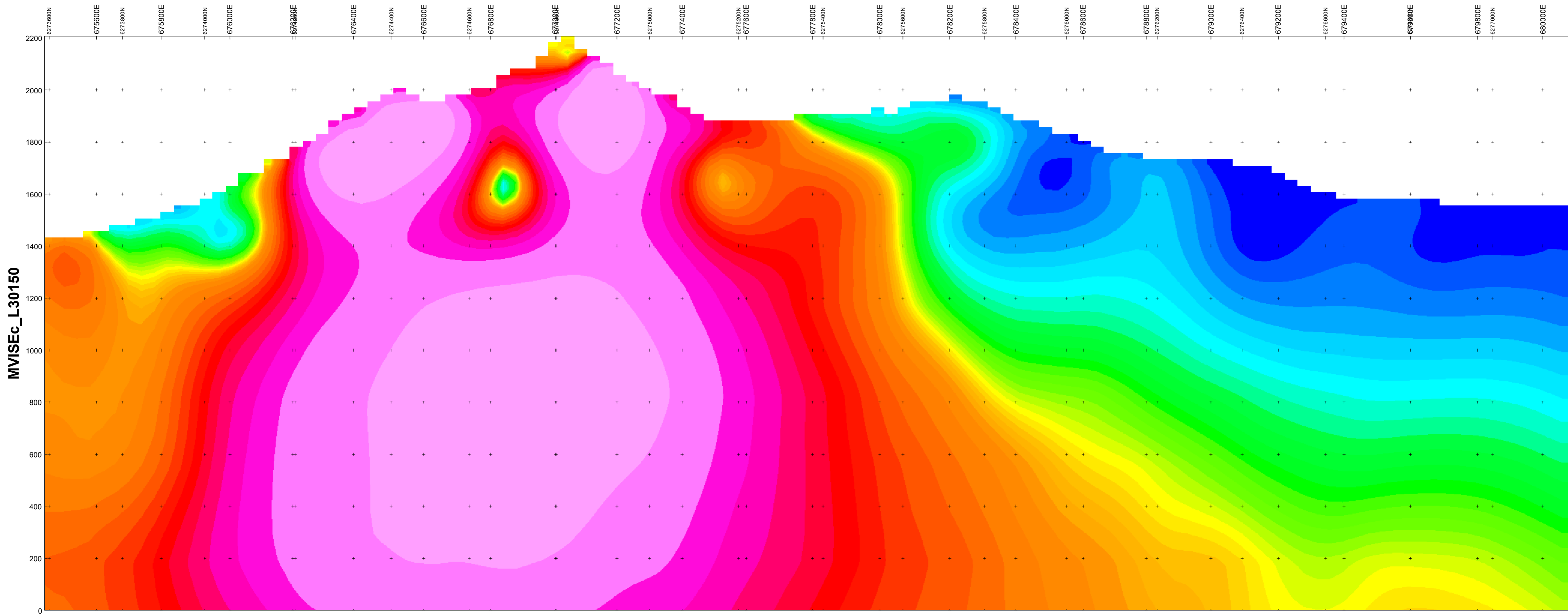
Section Trace Plan View



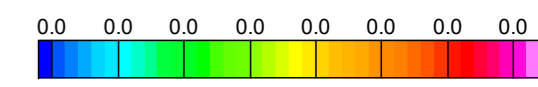
Vertical Exaggeration: 1

**CHARLES GREIG/ALEX WALCOTT**  
**MVI INVERSION SECTION**

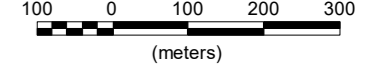
OMEGA PROPERTY,  
 JOHANSON LAKE AREA, B.C.



Section Trace Plan View



Scale 1:10000



(meters)

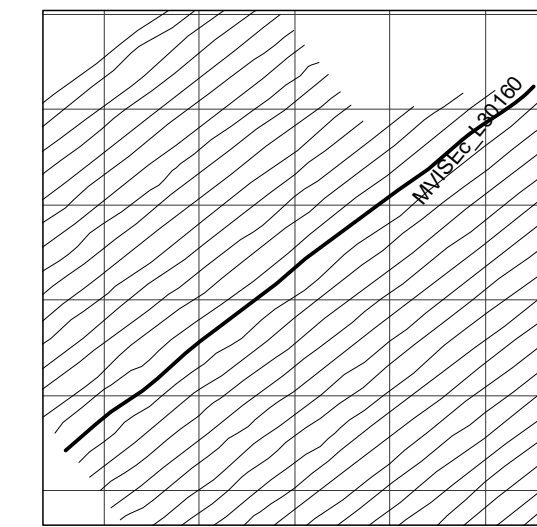
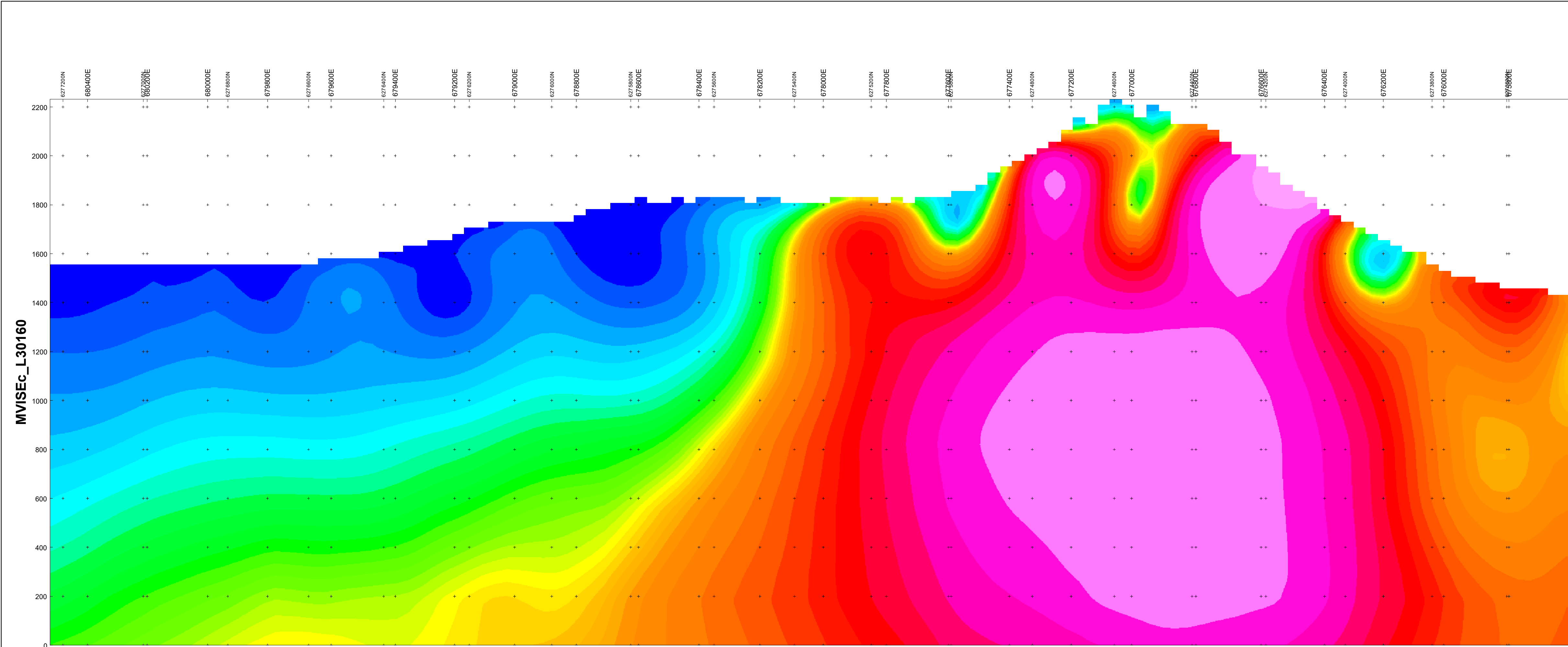
WGS 84 / UTM zone 9N

Vertical Exaggeration: 1


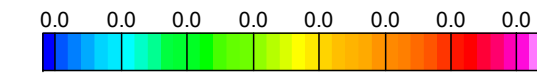
**CHARLES GREIG/ALEX WALCOTT  
MVI INVERSION SECTION**

OMEGA PROPERTY,  
JOHANSON LAKE AREA, B.C.





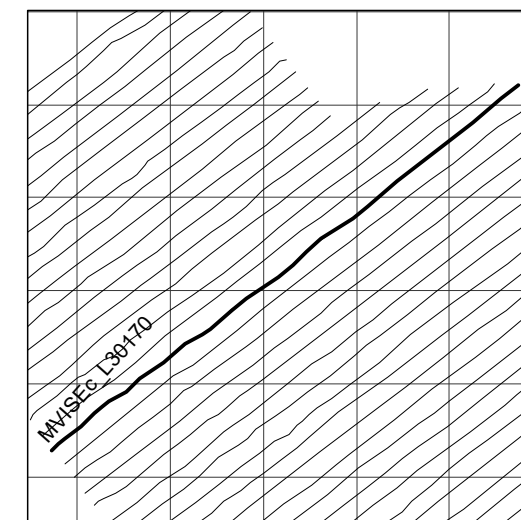
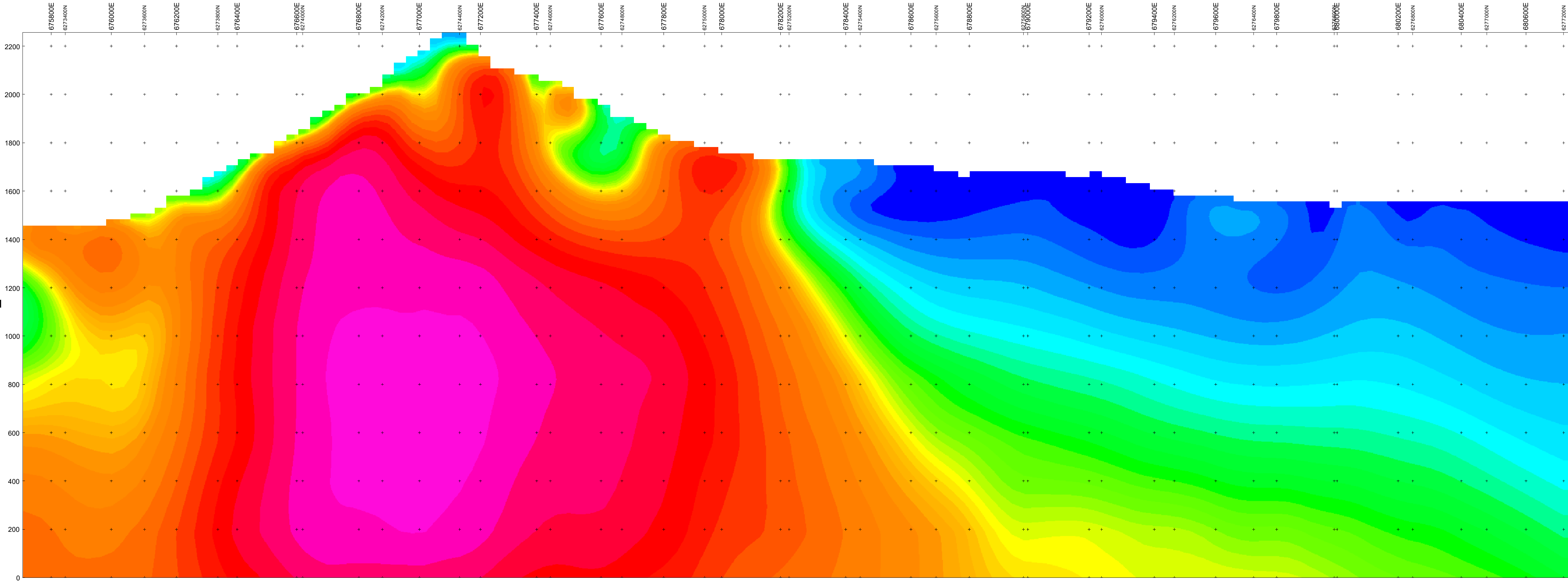
Section Trace Plan View



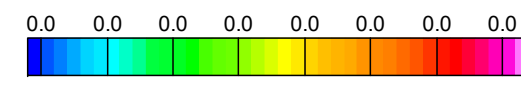
**CHARLES GREIG/ALEX WALCOTT**  
**MVI INVERSION SECTION**

OMEGA PROPERTY,  
 JOHANSON LAKE AREA, B.C.

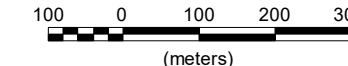
MVISEc\_L30170



Section Trace Plan View



Scale 1:10000



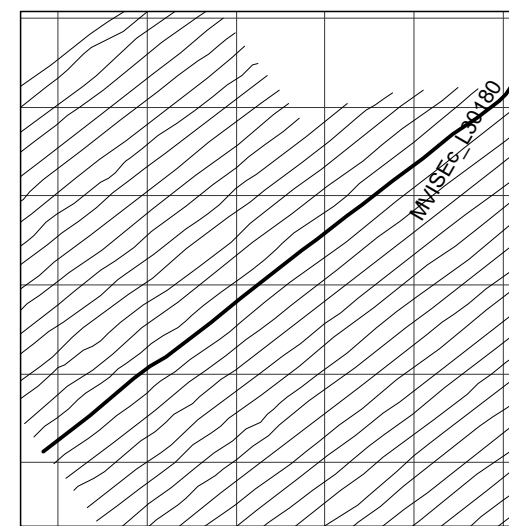
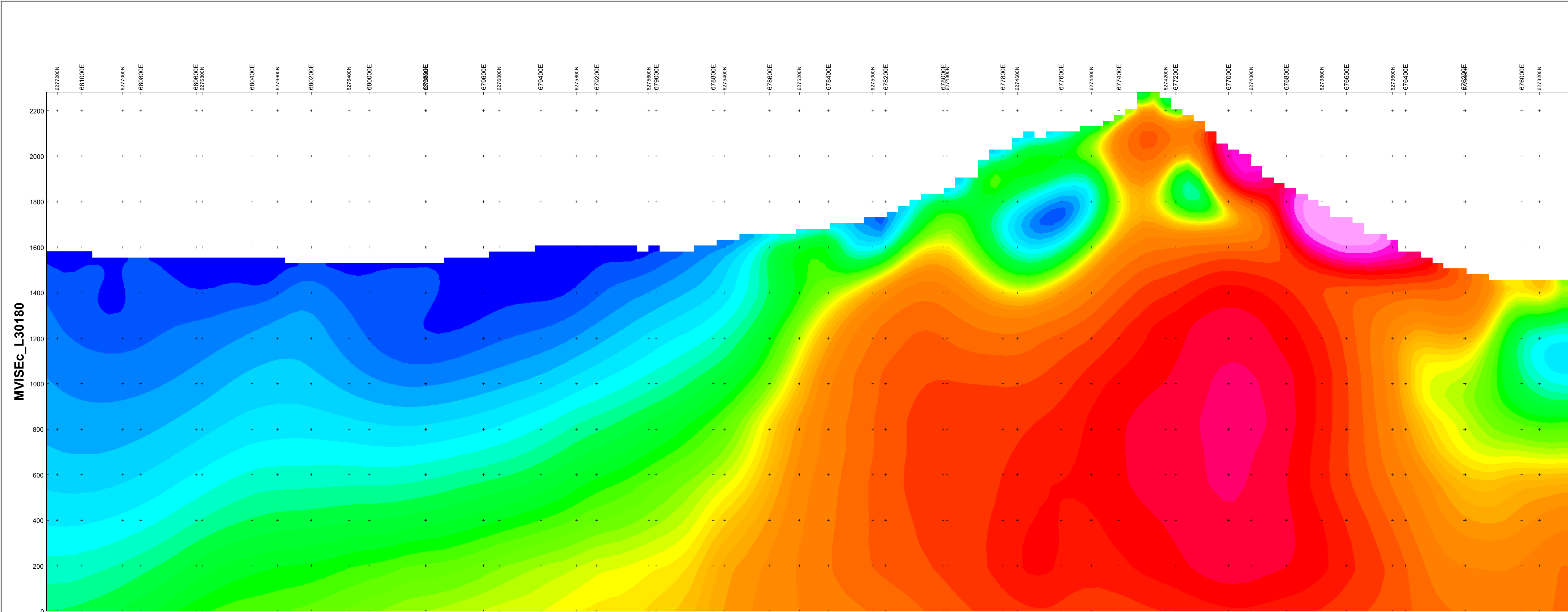
(meters)

WGS 84 / UTM zone 9N

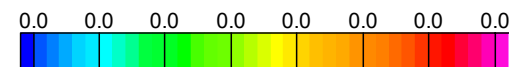
Vertical Exaggeration: 1

**CHARLES GREIG/ALEX WALCOTT  
MVI INVERSION SECTION**


OMEGA PROPERTY,  
JOHANSON LAKE AREA, B.C.



Section Trace Plan View



Scale 1:10000




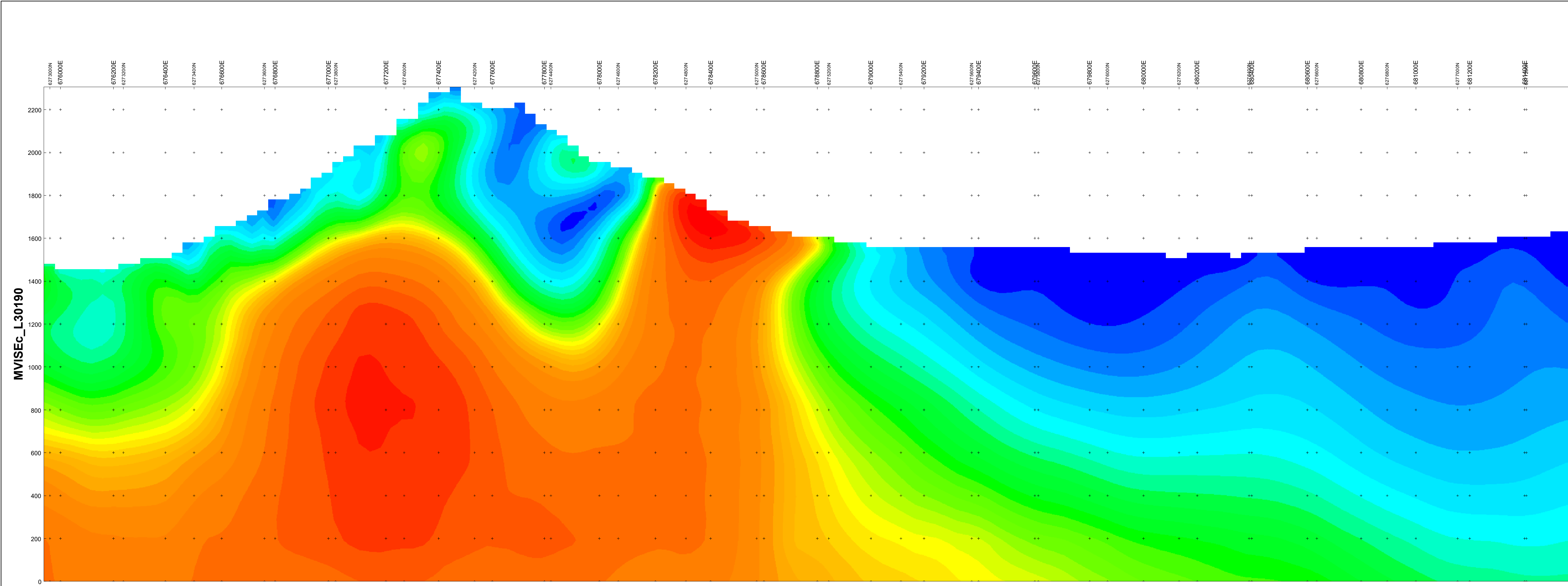
(meters)

WGS 84 / UTM zone 9N

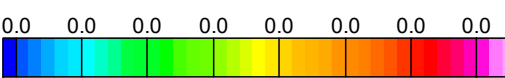
Vertical Exaggeration: 1

**CHARLES GREIG/ALEX WALCOTT**  
**MVI INVERSION SECTION**

OMEGA PROPERTY,  
 JOHANSON LAKE AREA, B.C.



Section Trace Plan View



Scale 1:10000

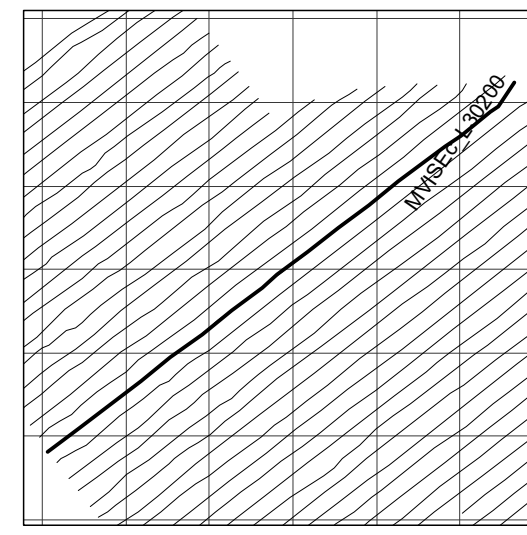
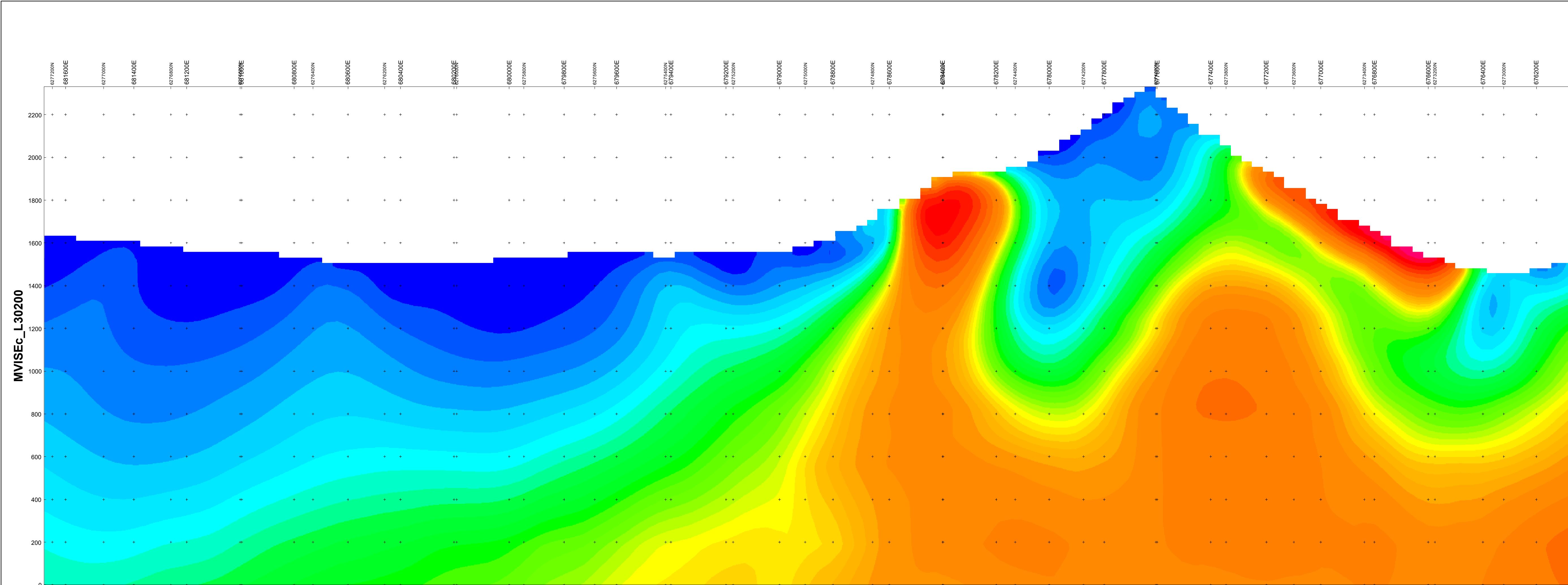
(meters)

WGS 84 / UTM zone 9N

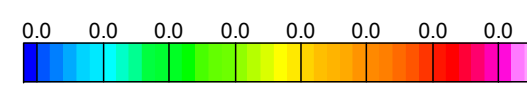
Vertical Exaggeration: 1

**CHARLES GREIG/ALEX WALCOTT**  
**MVI INVERSION SECTION**

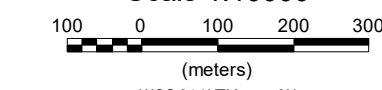
OMEGA PROPERTY,  
JOHANSON LAKE AREA, B.C.



Section Trace Plan View



Scale 1:10000



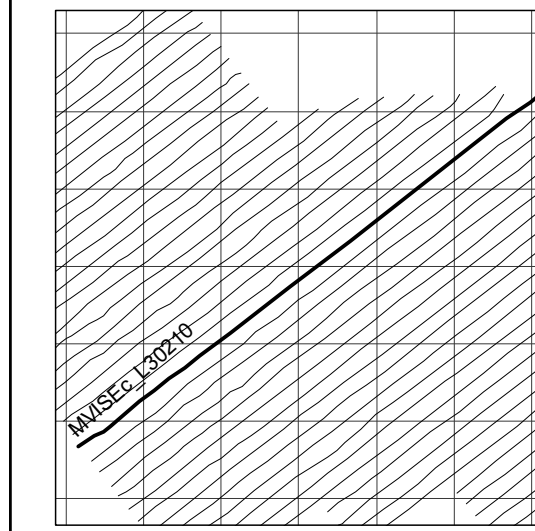
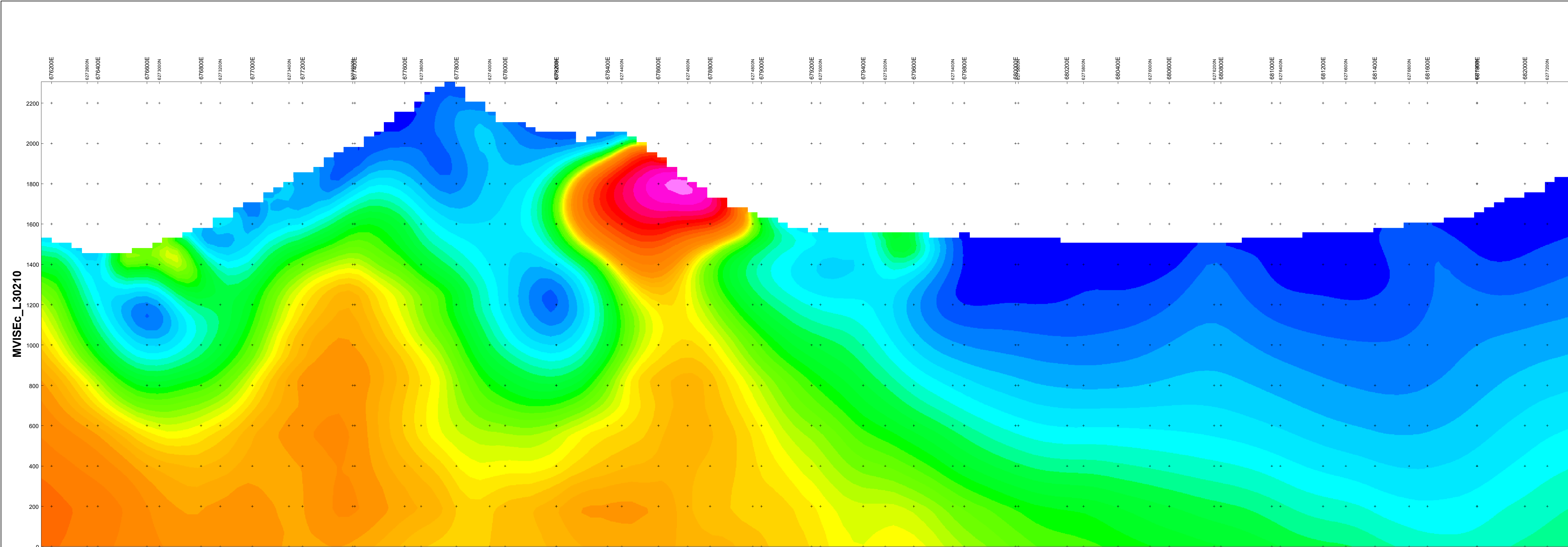
(meters)

WGS 84 / UTM zone 9N

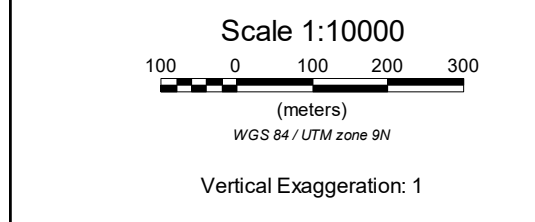
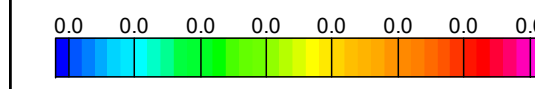
Vertical Exaggeration: 1

**CHARLES GREIG/ALEX WALCOTT**  
**MVI INVERSION SECTION**

OMEGA PROPERTY,  
 JOHANSON LAKE AREA, B.C.

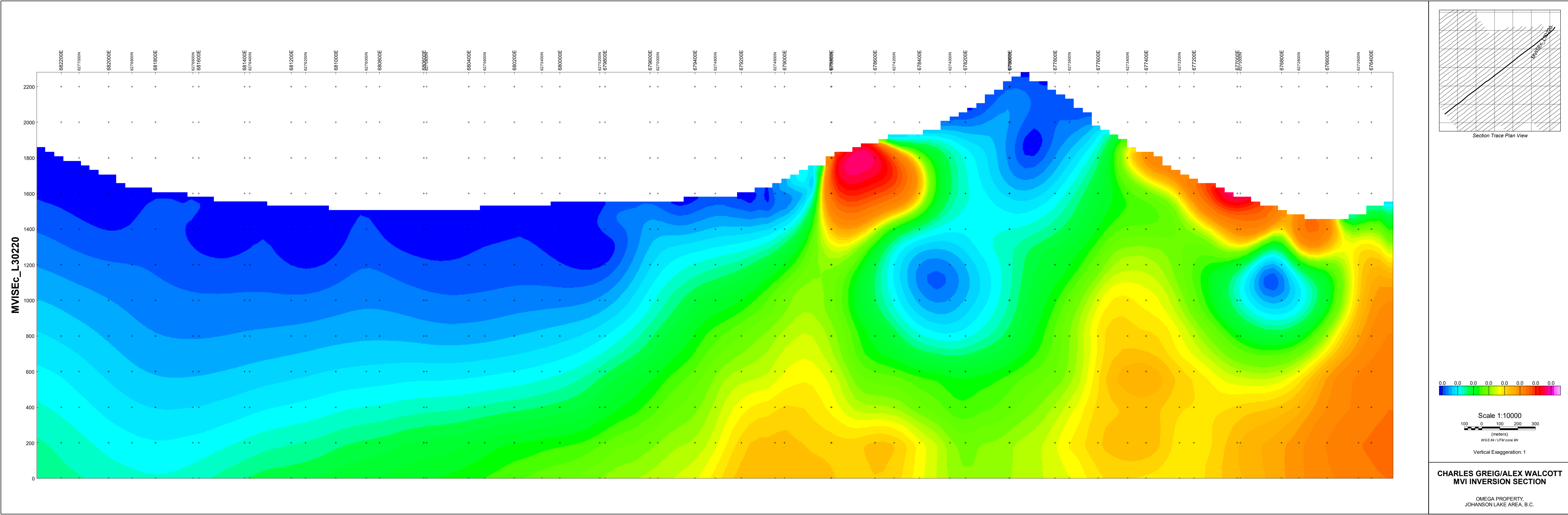


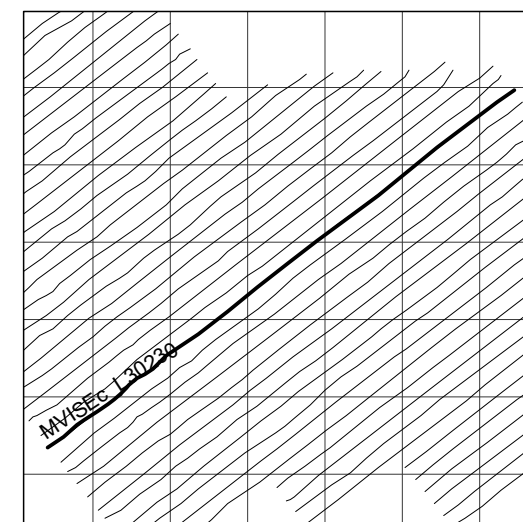
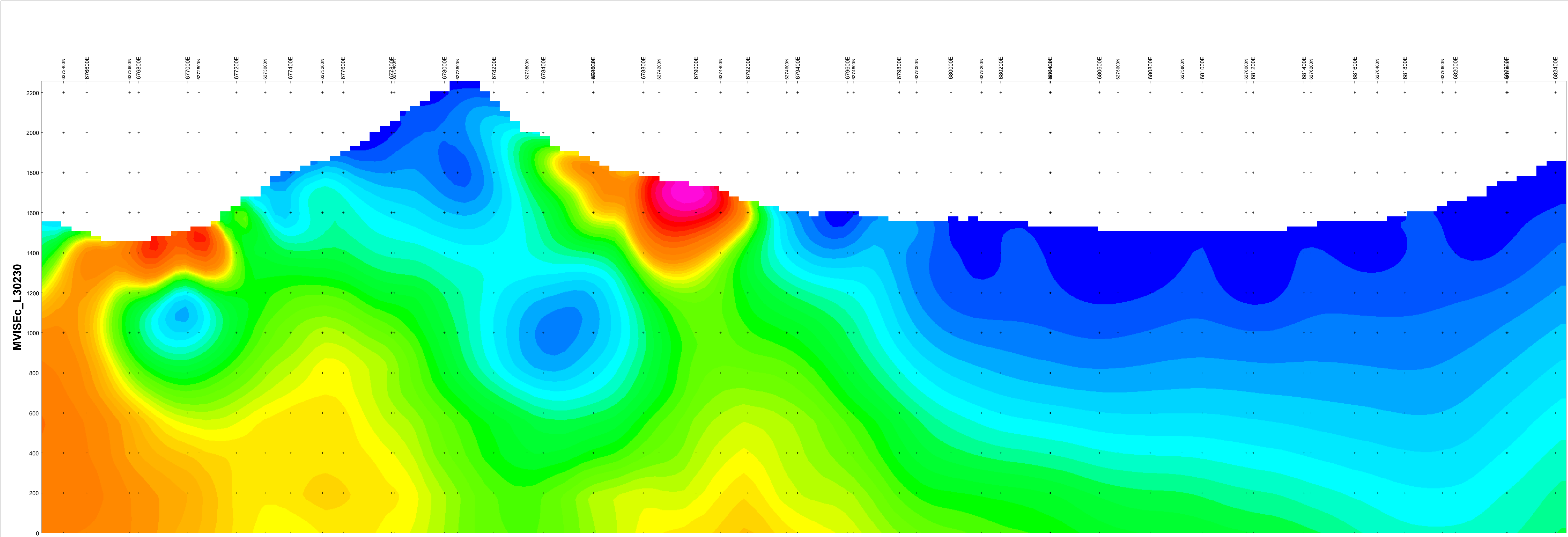
Section Trace Plan View




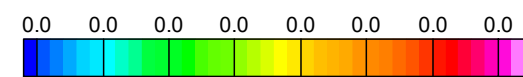
**CHARLES GREIG/ALEX WALCOTT  
MVI INVERSION SECTION**

OMEGA PROPERTY,  
JOHANSON LAKE AREA, B.C.





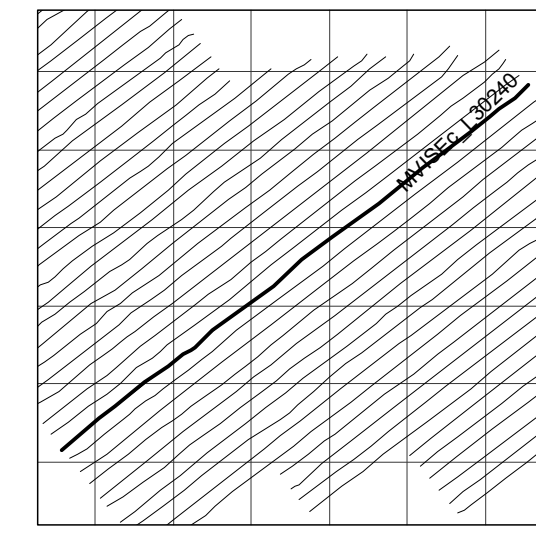
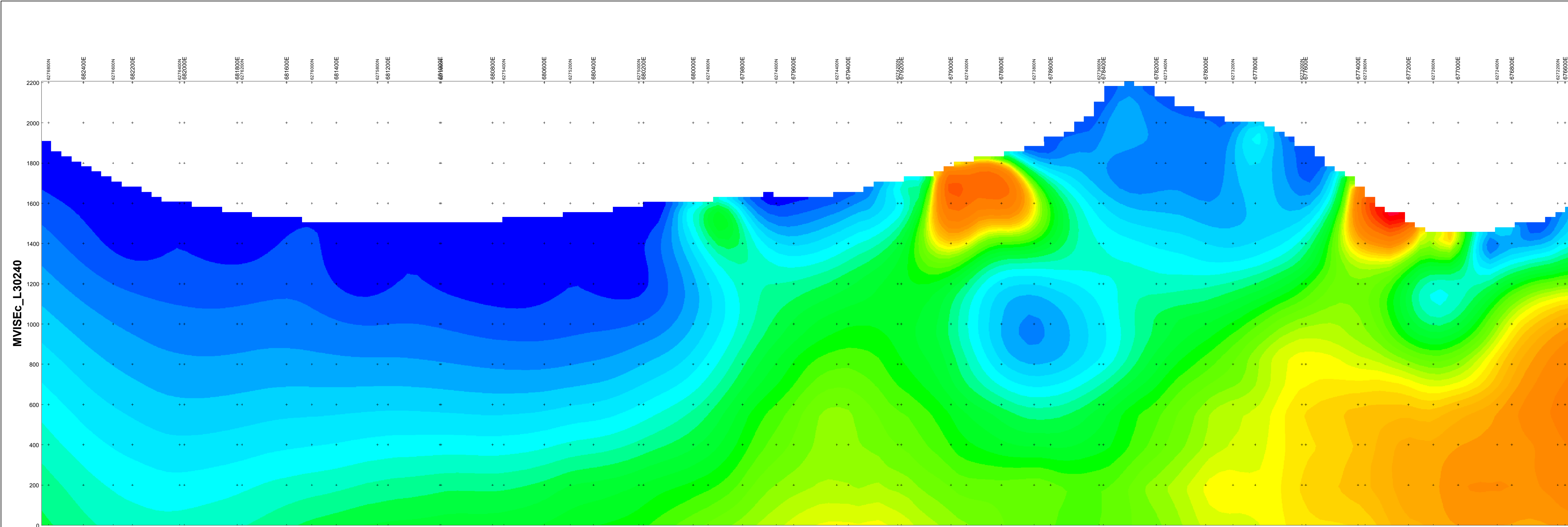
Section Trace Plan View



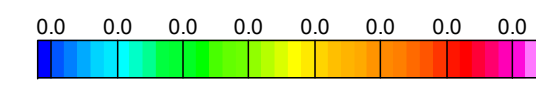
**CHARLES GREIG/ALEX WALCOTT**  
**MVI INVERSION SECTION**

OMEGA PROPERTY,  
 JOHANSON LAKE AREA, B.C.

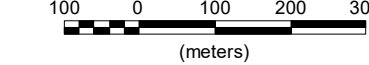




Section Trace Plan View



Scale 1:10000



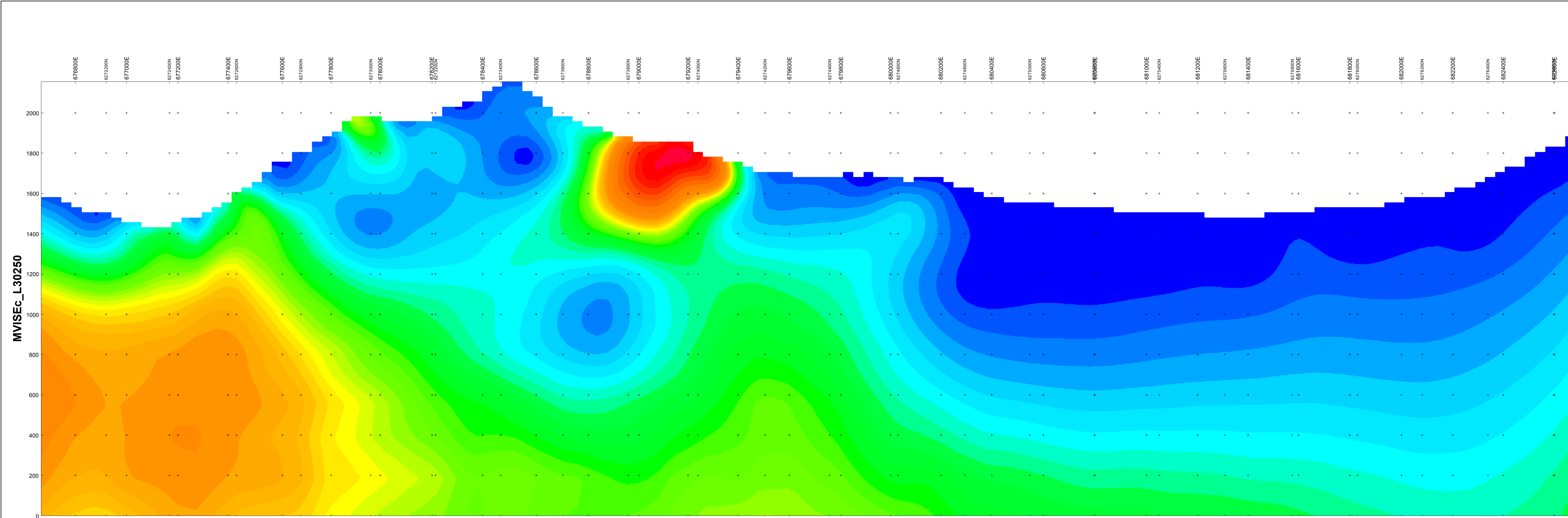
(meters)

WGS 84 / UTM zone 9N


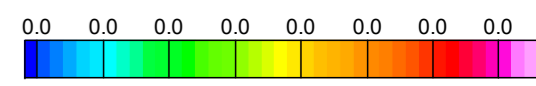
Vertical Exaggeration: 1

**CHARLES GREIG/ALEX WALCOTT**  
**MVI INVERSION SECTION**

OMEGA PROPERTY,  
 JOHANSON LAKE AREA, B.C.

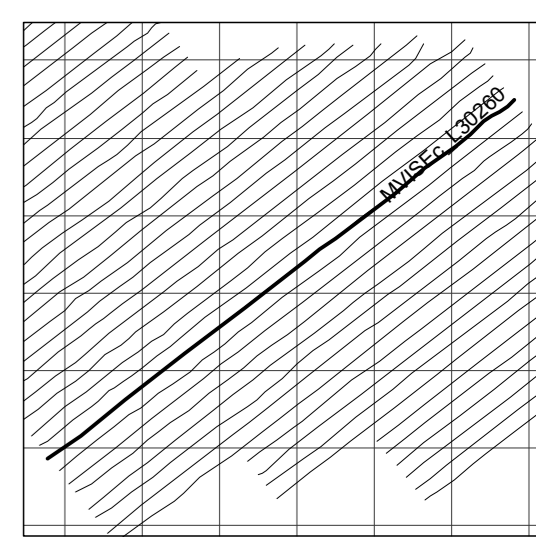
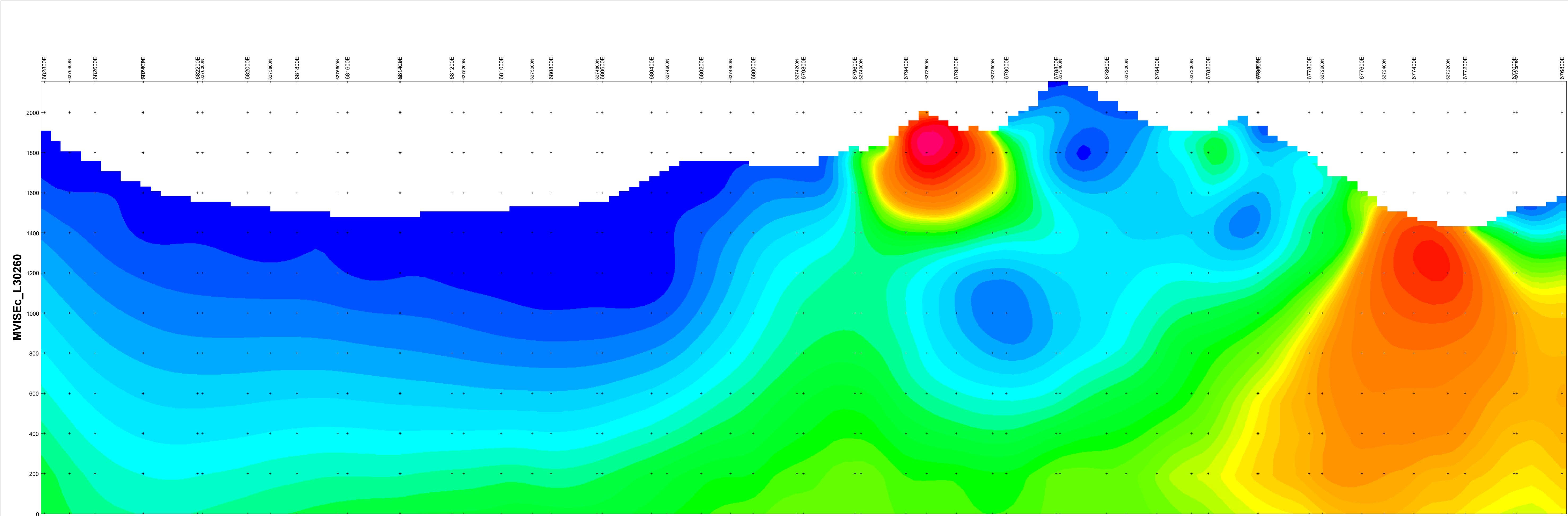


Section Trace Plan View


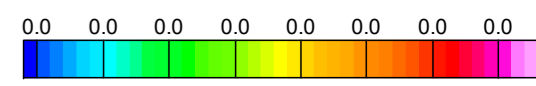


**CHARLES GREIG/ALEX WALCOTT**  
**MVI INVERSION SECTION**

OMEGA PROPERTY,  
 JOHANSON LAKE AREA, B.C.

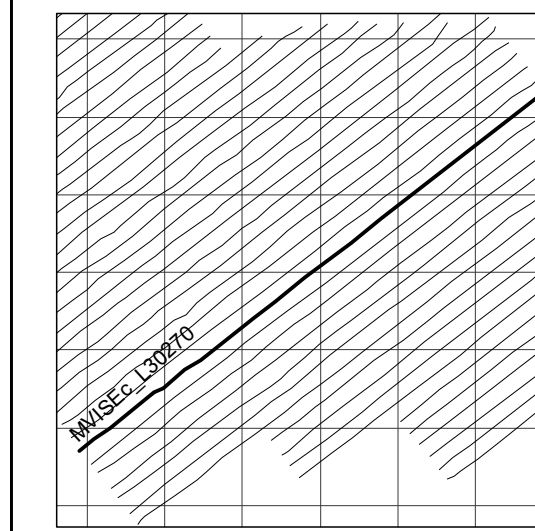
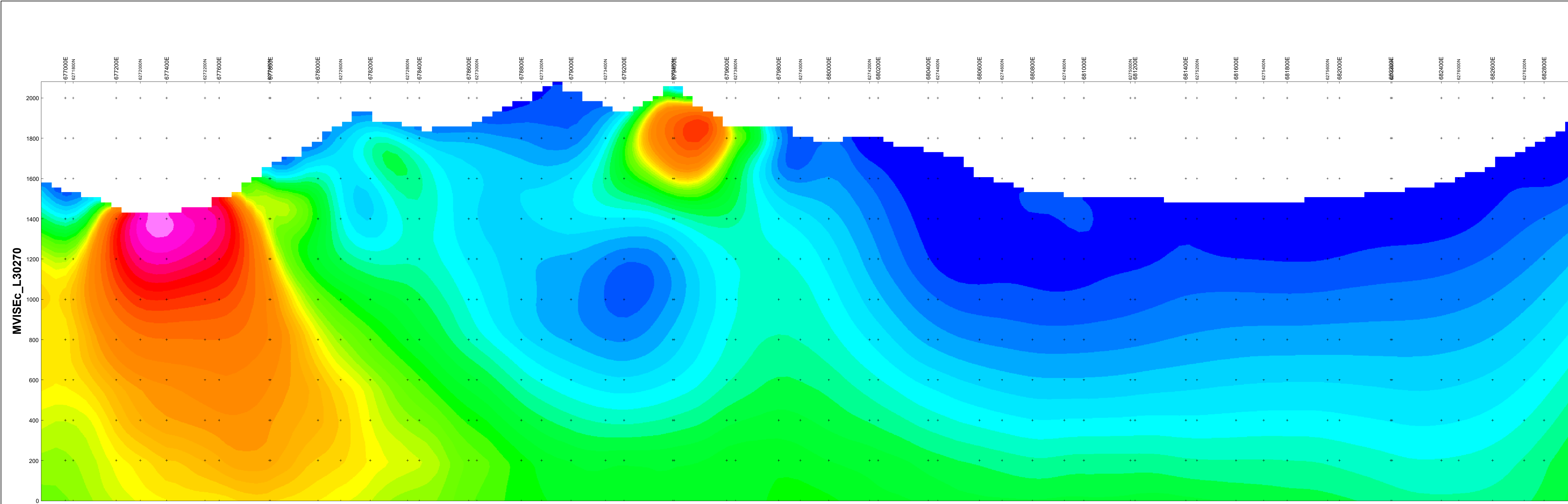


Section Trace Plan View

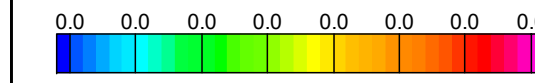


**CHARLES GREIG/ALEX WALCOTT**  
**MVI INVERSION SECTION**

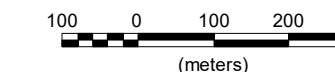
OMEGA PROPERTY,  
 JOHANSON LAKE AREA, B.C.



Section Trace Plan View



Scale 1:10000



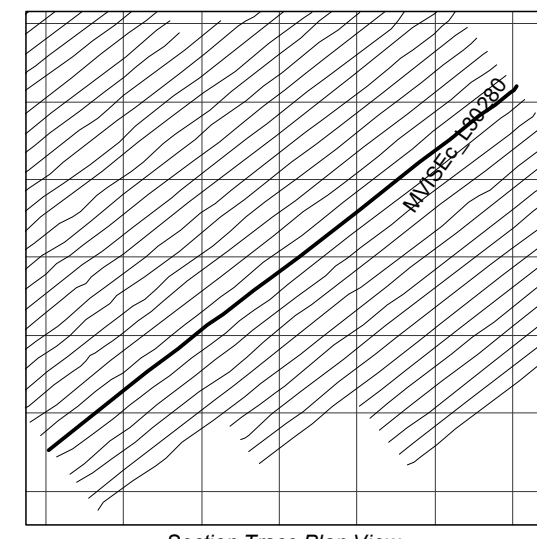
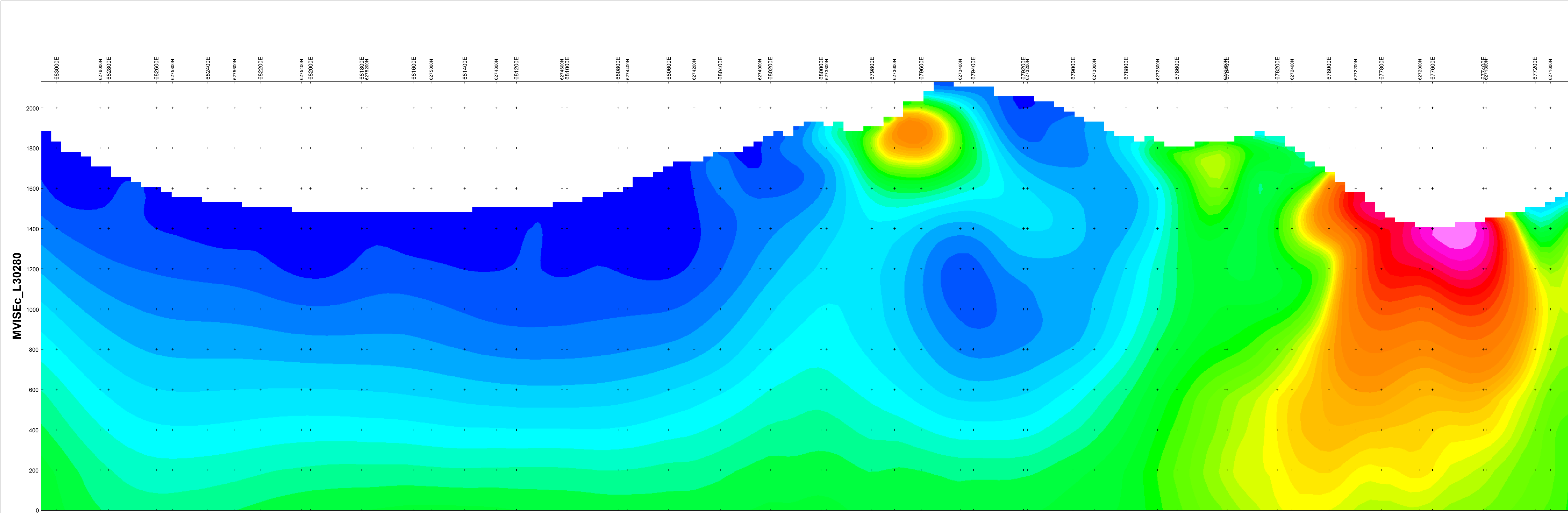
(meters)

WGS 84 / UTM zone 9N

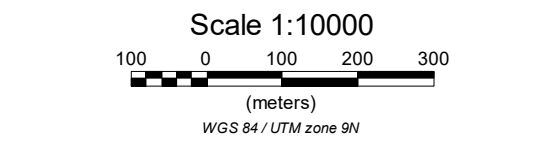
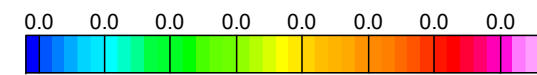
Vertical Exaggeration: 1

**CHARLES GREIG/ALEX WALCOTT**  
**MVI INVERSION SECTION**

OMEGA PROPERTY,  
 JOHANSON LAKE AREA, B.C.



Section Trace Plan View

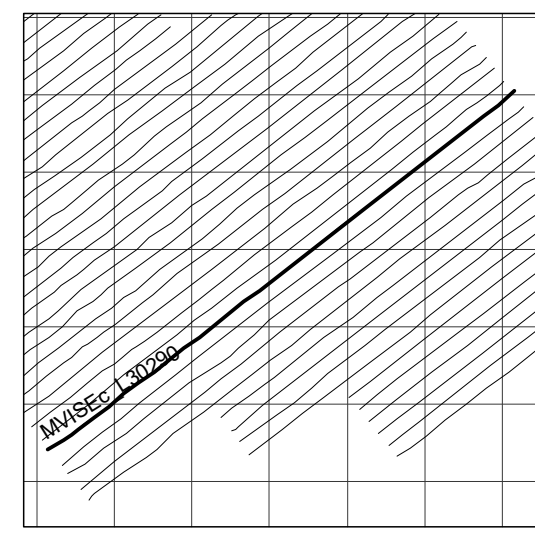
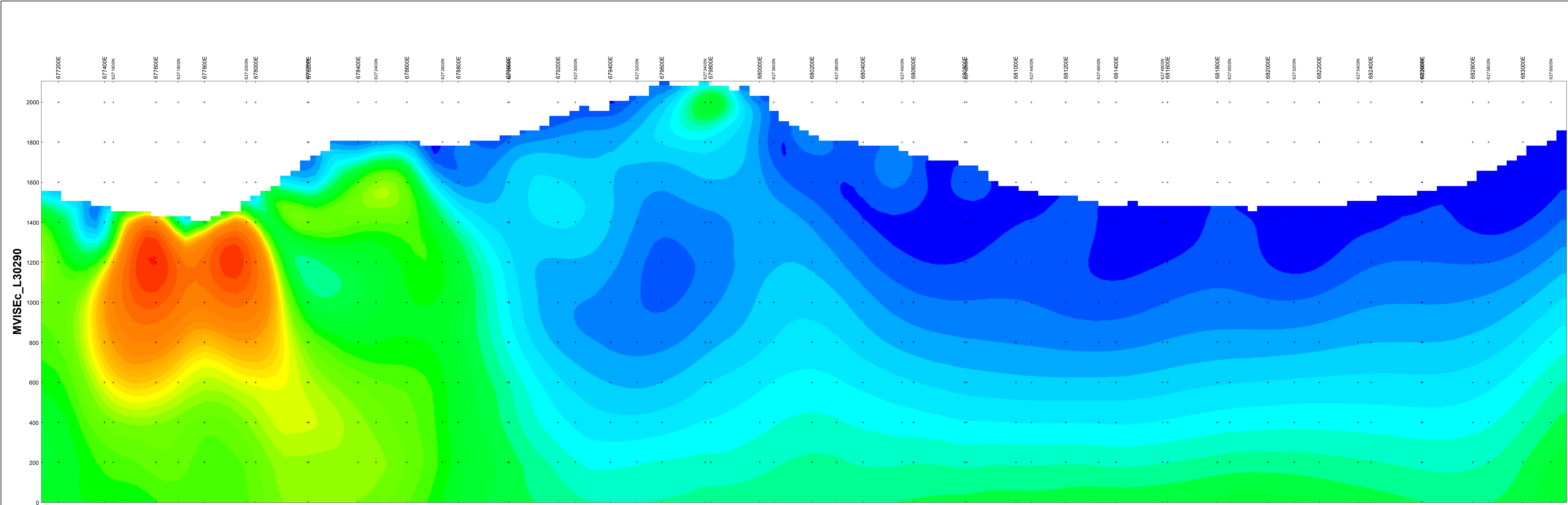


WGS 84 / UTM zone 9N

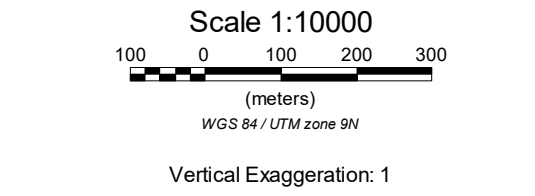
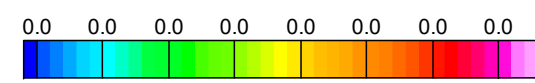
Vertical Exaggeration: 1

**CHARLES GREIG/ALEX WALCOTT**  
**MVI INVERSION SECTION**

OMEGA PROPERTY,  
JOHANSON LAKE AREA, B.C.


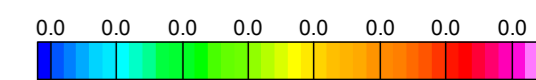
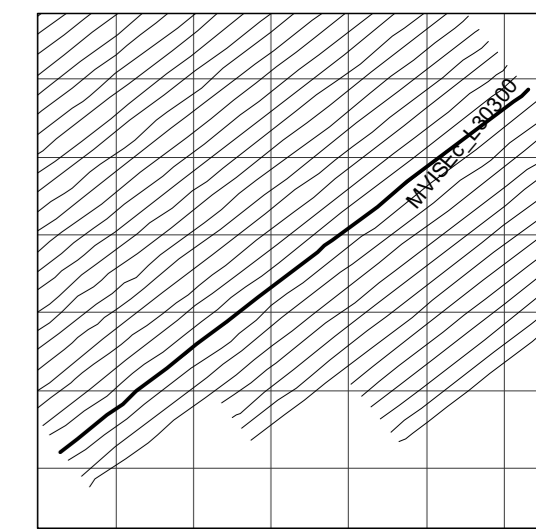
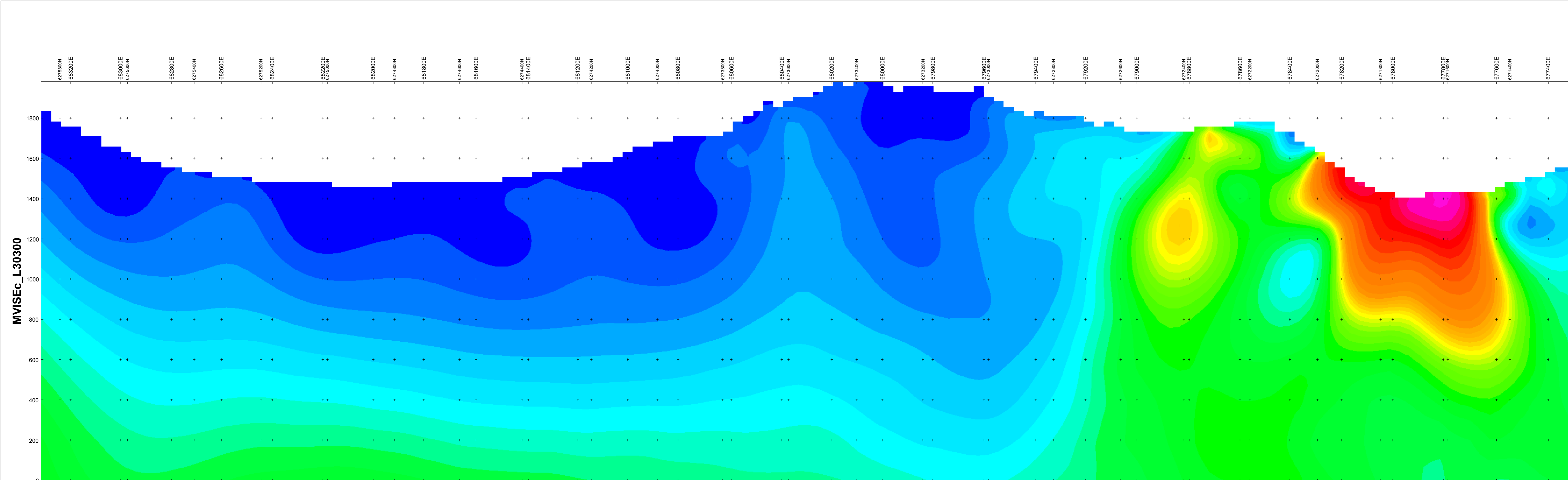


Section Trace Plan View



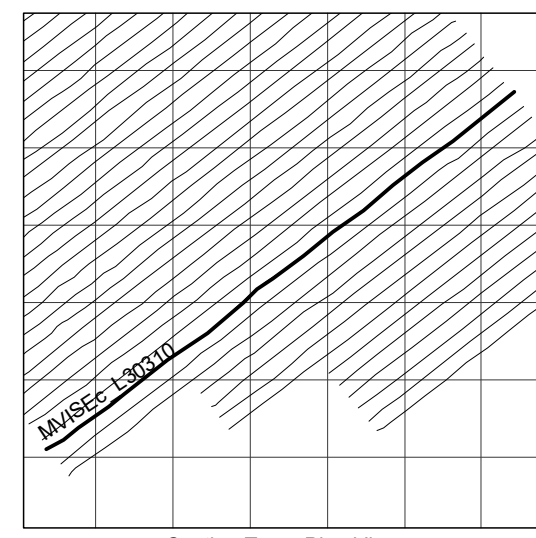
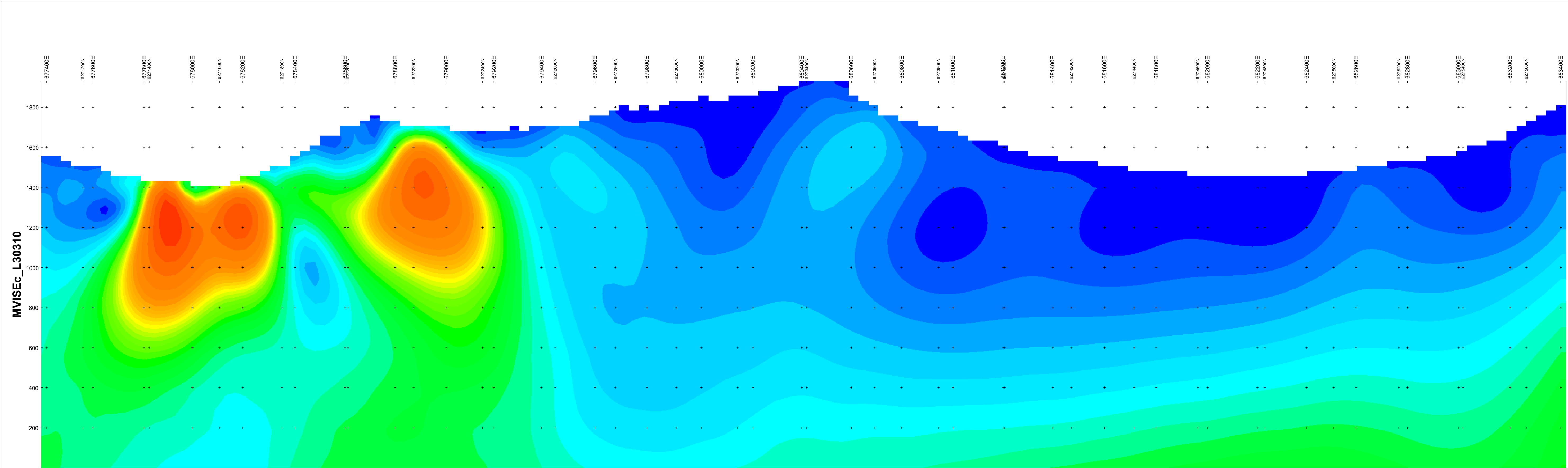
**CHARLES GREIG/ALEX WALCOTT  
MVI INVERSION SECTION**

OMEGA PROPERTY,  
JOHANSON LAKE AREA, B.C.


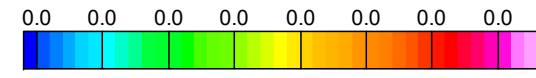


**CHARLES GREIG/ALEX WALCOTT**  
**MVI INVERSION SECTION**

OMEGA PROPERTY,  
 JOHANSON LAKE AREA, B.C.



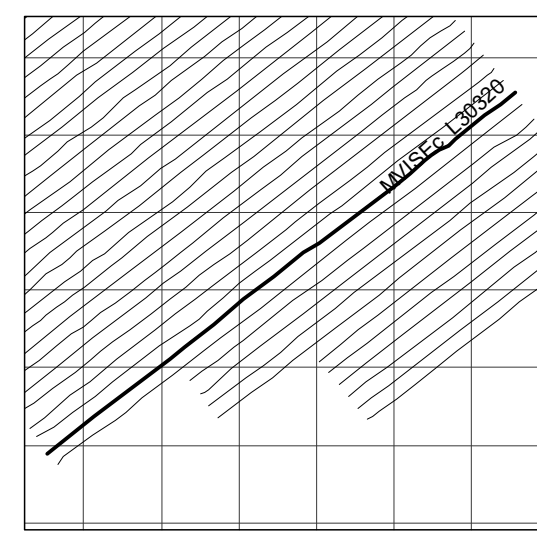
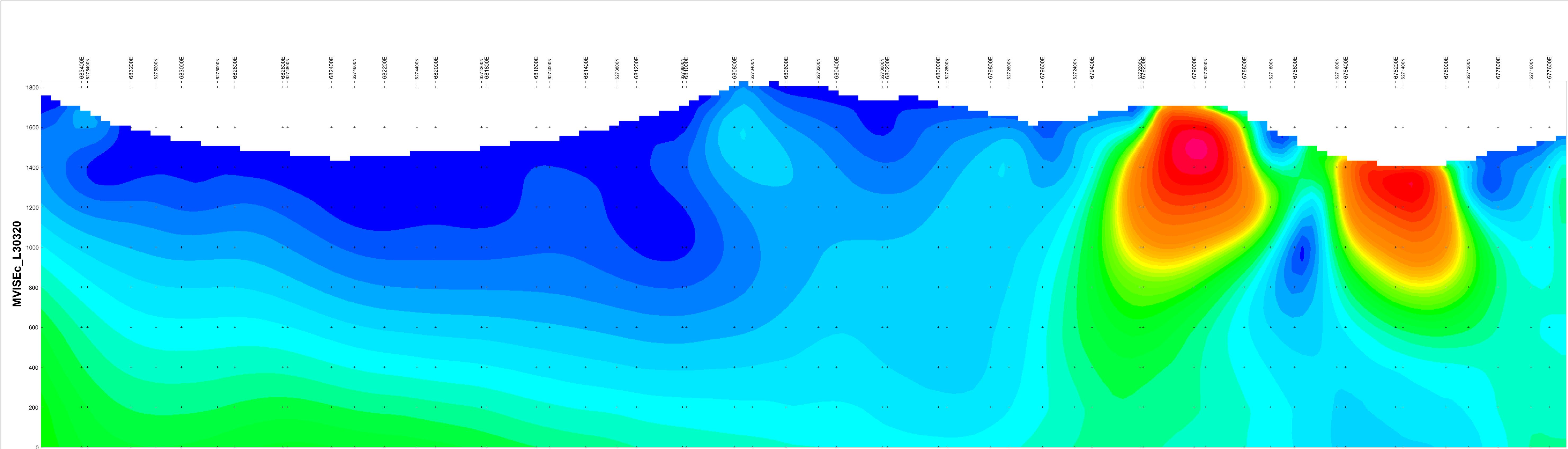
Section Trace Plan View



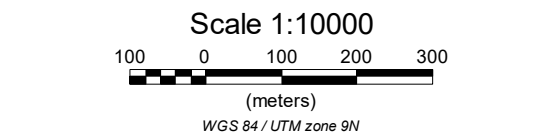
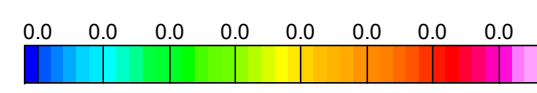
**CHARLES GREIG/ALEX WALCOTT**  
**MVI INVERSION SECTION**

OMEGA PROPERTY,  
 JOHANSON LAKE AREA, B.C.





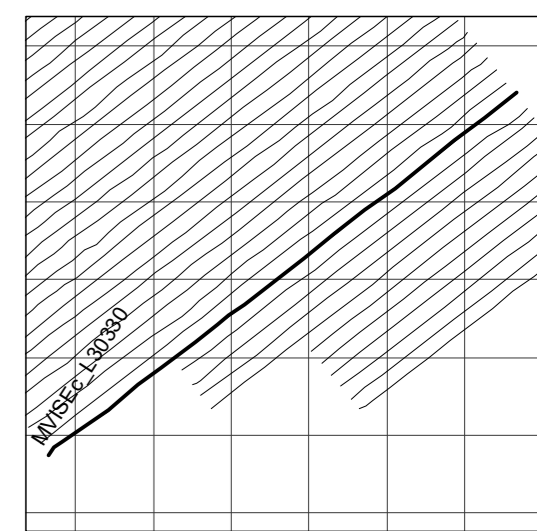
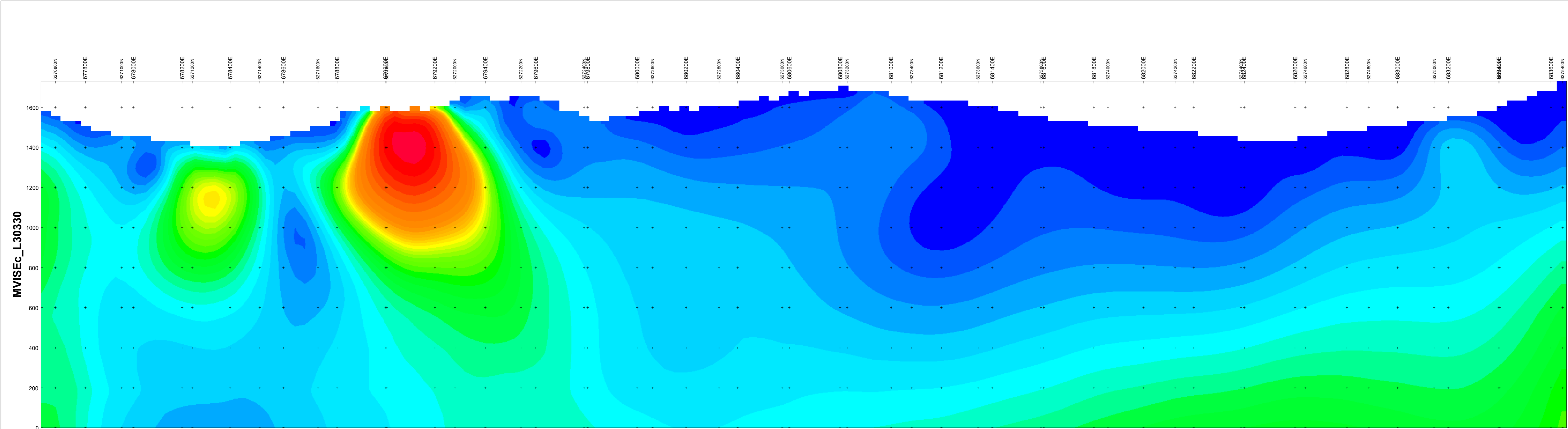
Section Trace Plan View




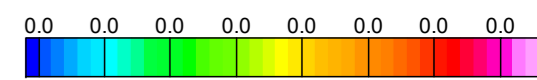
Vertical Exaggeration: 1

**CHARLES GREIG/ALEX WALCOTT**  
**MVI INVERSION SECTION**

OMEGA PROPERTY,  
 JOHANSON LAKE AREA, B.C.

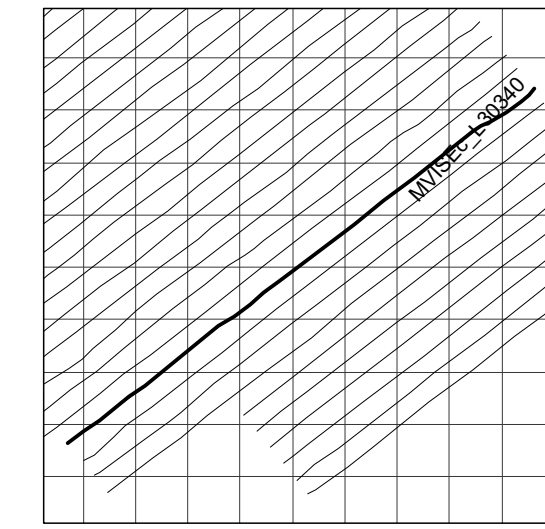
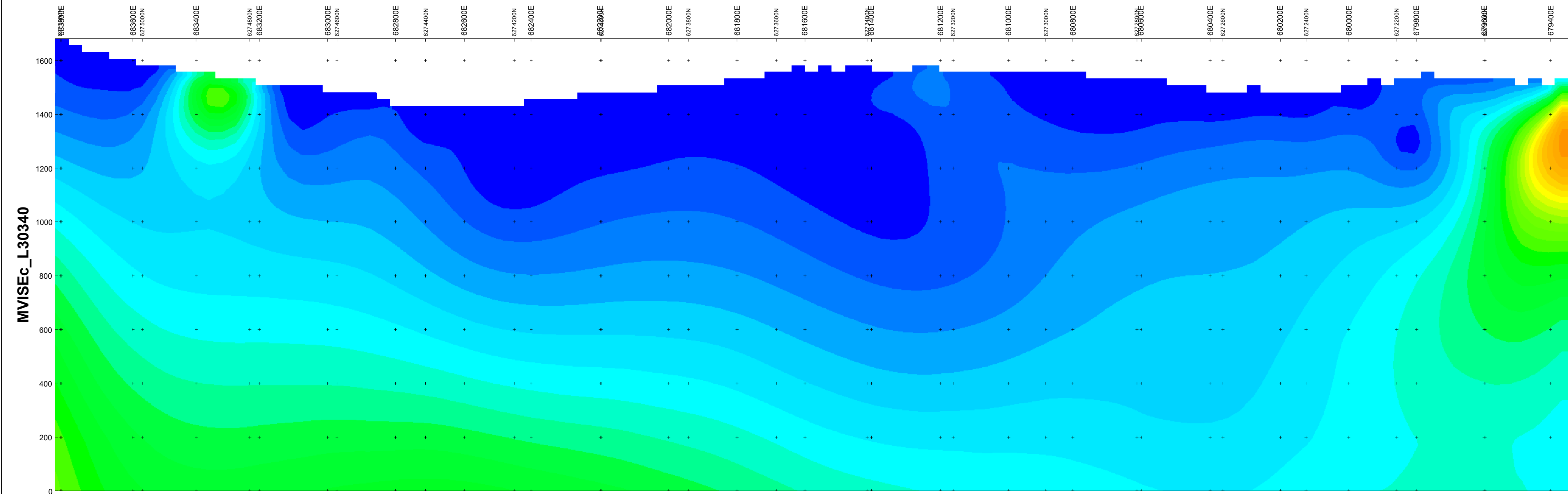


Section Trace Plan View

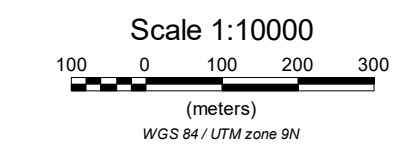
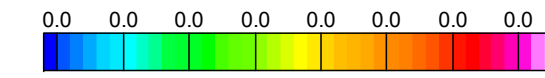


**CHARLES GREIG/ALEX WALCOTT**  
**MVI INVERSION SECTION**

OMEGA PROPERTY,  
 JOHANSON LAKE AREA, B.C.



Section Trace Plan View

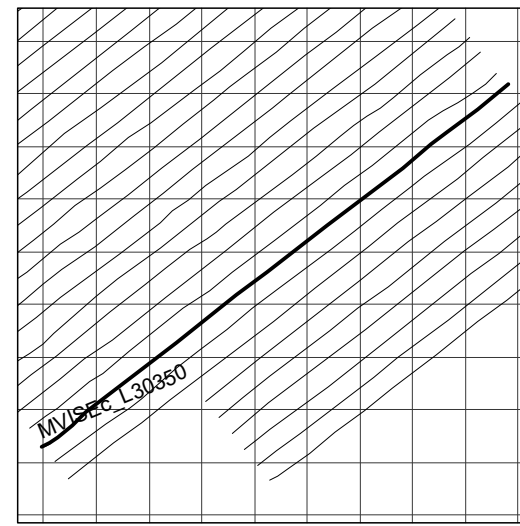
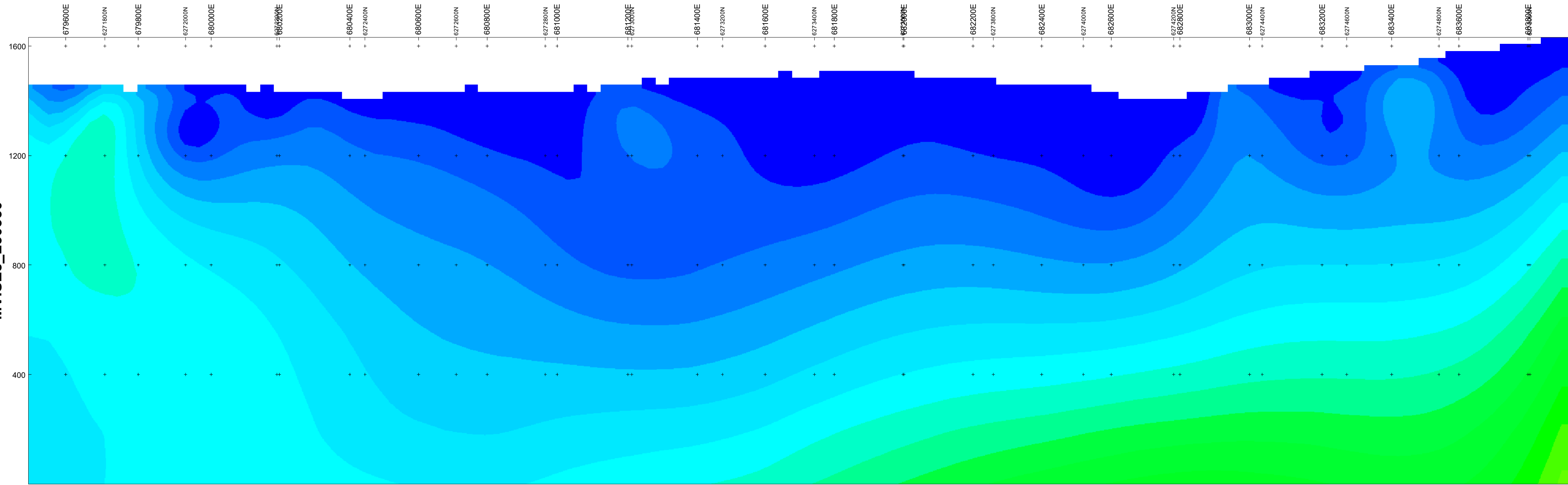


Vertical Exaggeration: 1

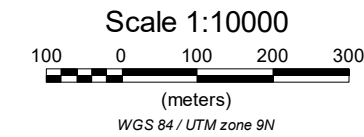
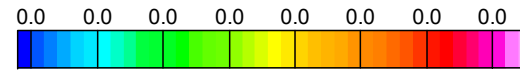
**CHARLES GREIG/ALEX WALCOTT**  
**MVI INVERSION SECTION**

OMEGA PROPERTY,  
 JOHANSON LAKE AREA, B.C.

MVISEc\_L30350



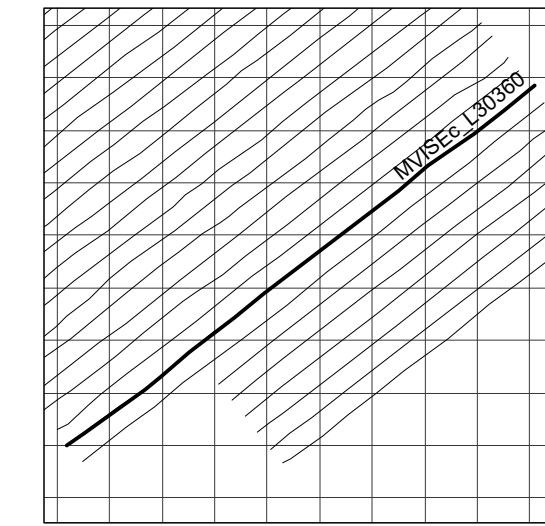
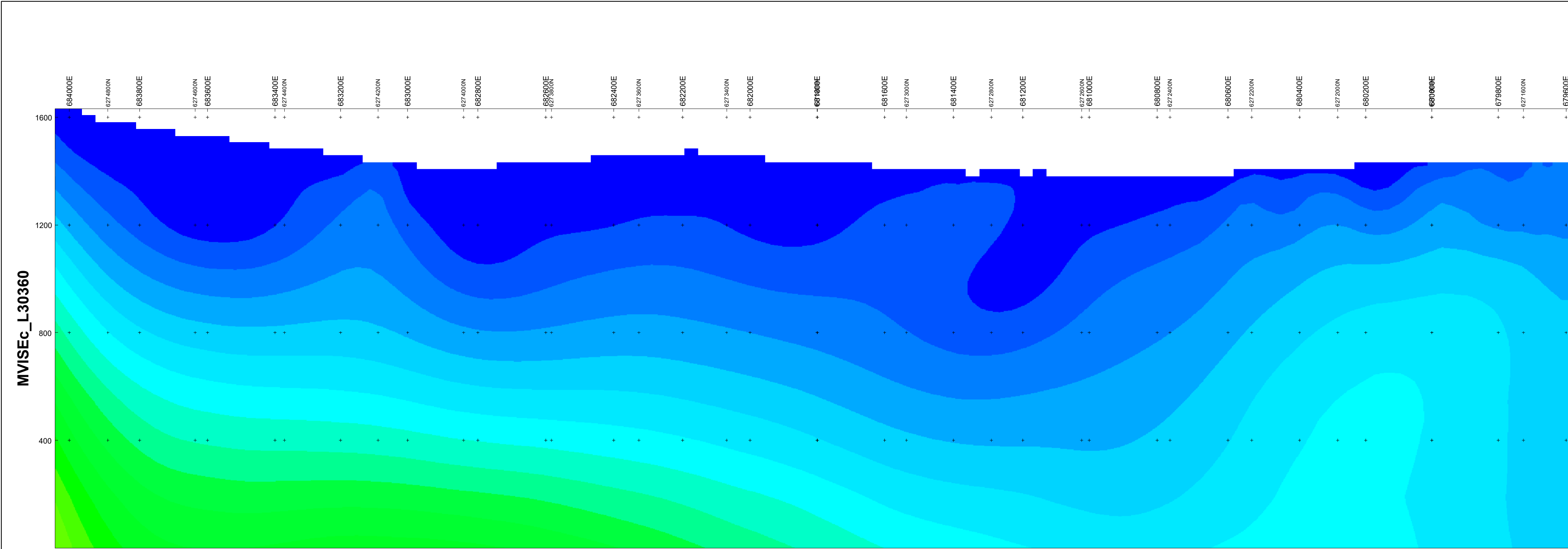
Section Trace Plan View



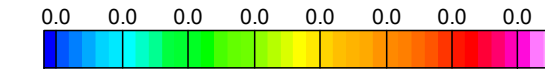
Vertical Exaggeration: 1

**CHARLES GREIG/ALEX WALCOTT**  
**MVI INVERSION SECTION**

OMEGA PROPERTY,  
JOHANSON LAKE AREA, B.C.



Section Trace Plan View



Scale 1:10000



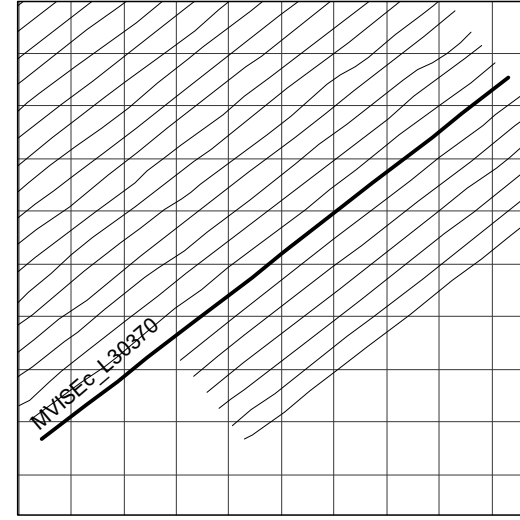
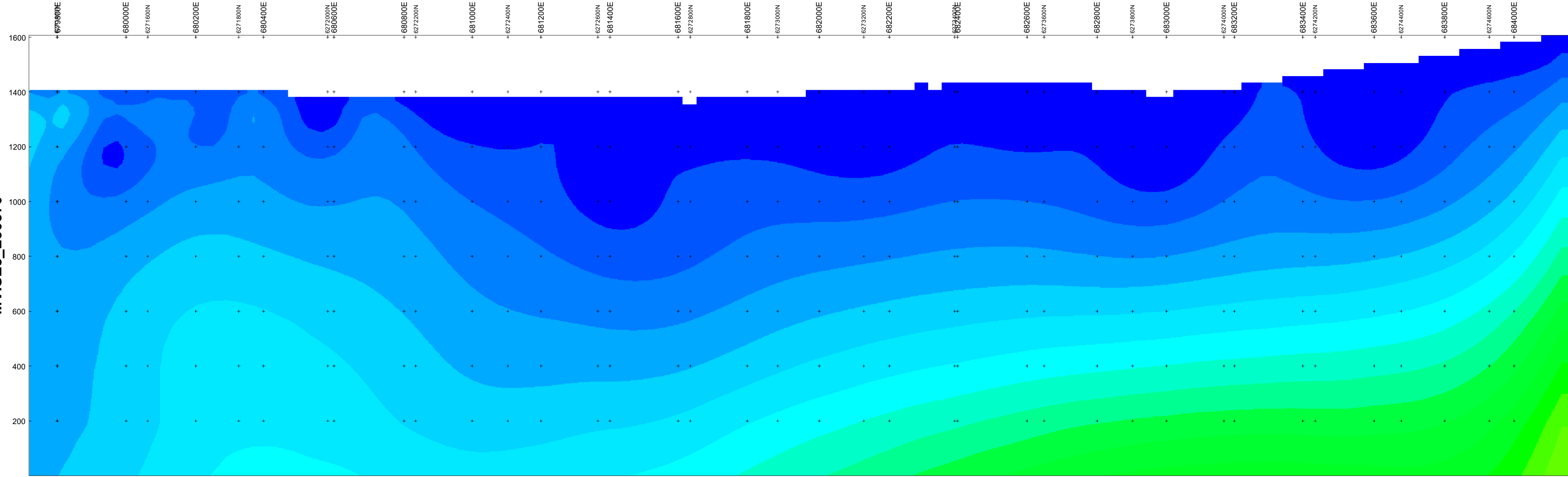
(meters)  
WGS 84 / UTM zone 9N

Vertical Exaggeration: 1

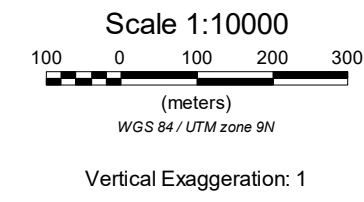
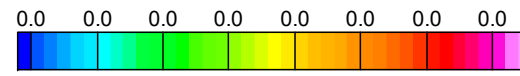
**CHARLES GREIG/ALEX WALCOTT**  
**MVI INVERSION SECTION**

OMEGA PROPERTY,  
JOHANSON LAKE AREA, B.C.

MVISEc\_L30370




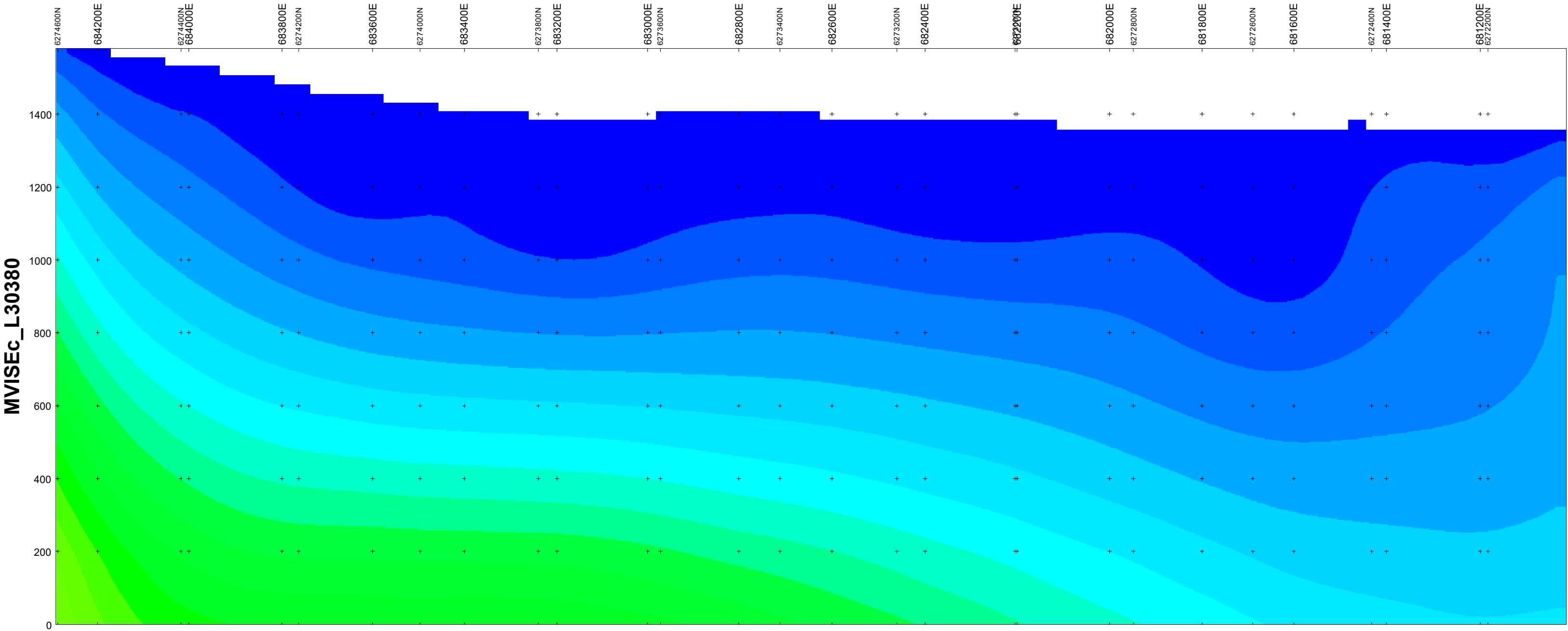
Section Trace Plan View



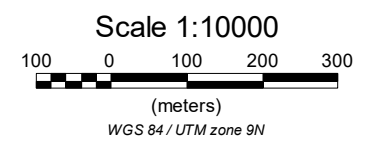
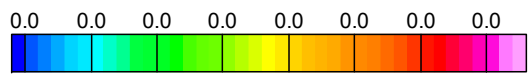
Vertical Exaggeration: 1

**CHARLES GREIG/ALEX WALCOTT**  
**MVI INVERSION SECTION**

OMEGA PROPERTY,  
JOHANSON LAKE AREA, B.C.



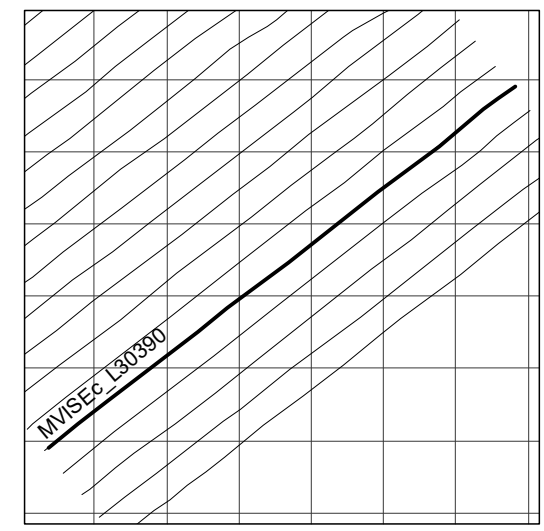
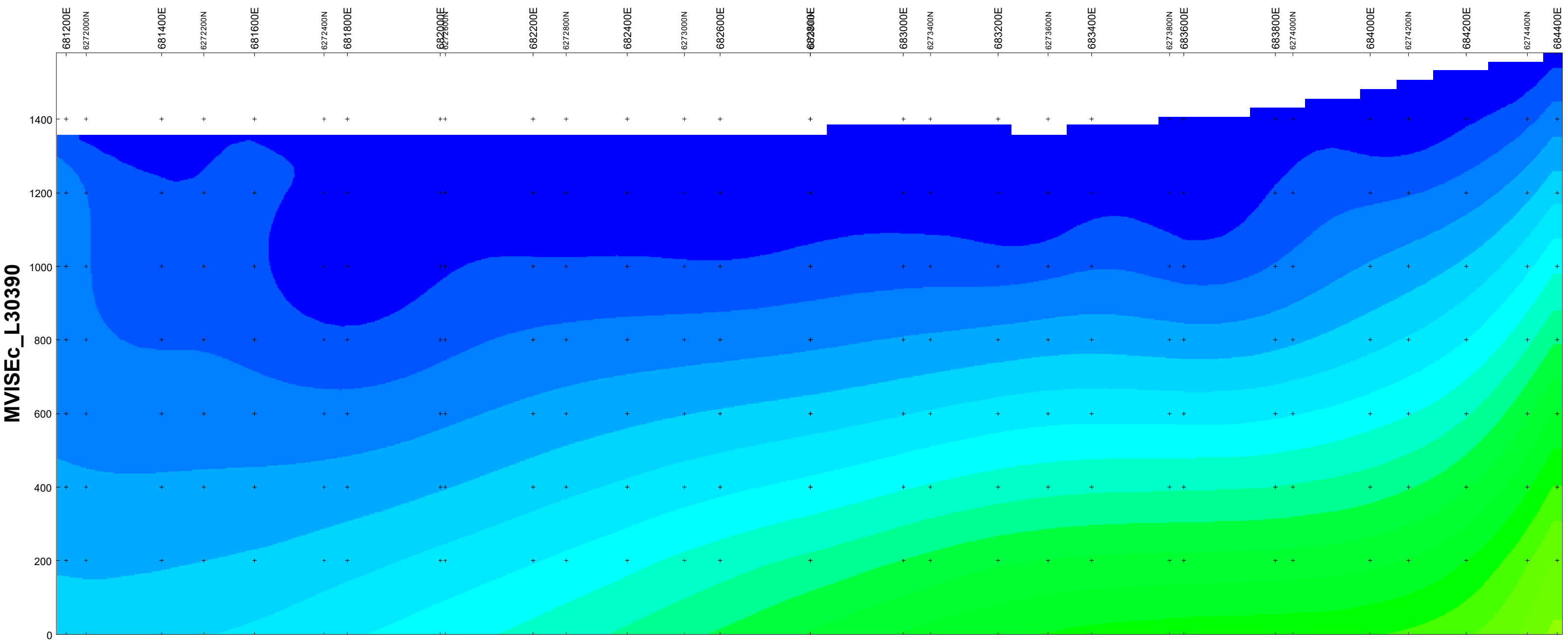
Section Trace Plan View



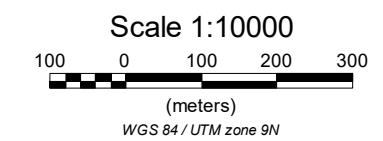
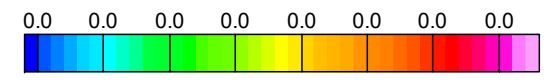
Vertical Exaggeration: 1

**CHARLES GREIG/ALEX WALCOTT  
 MVI INVERSION SECTION**

OMEGA PROPERTY,  
 JOHANSON LAKE AREA, B.C.



Section Trace Plan View

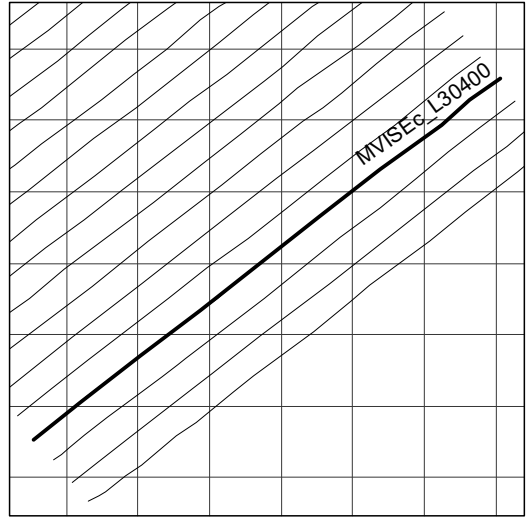
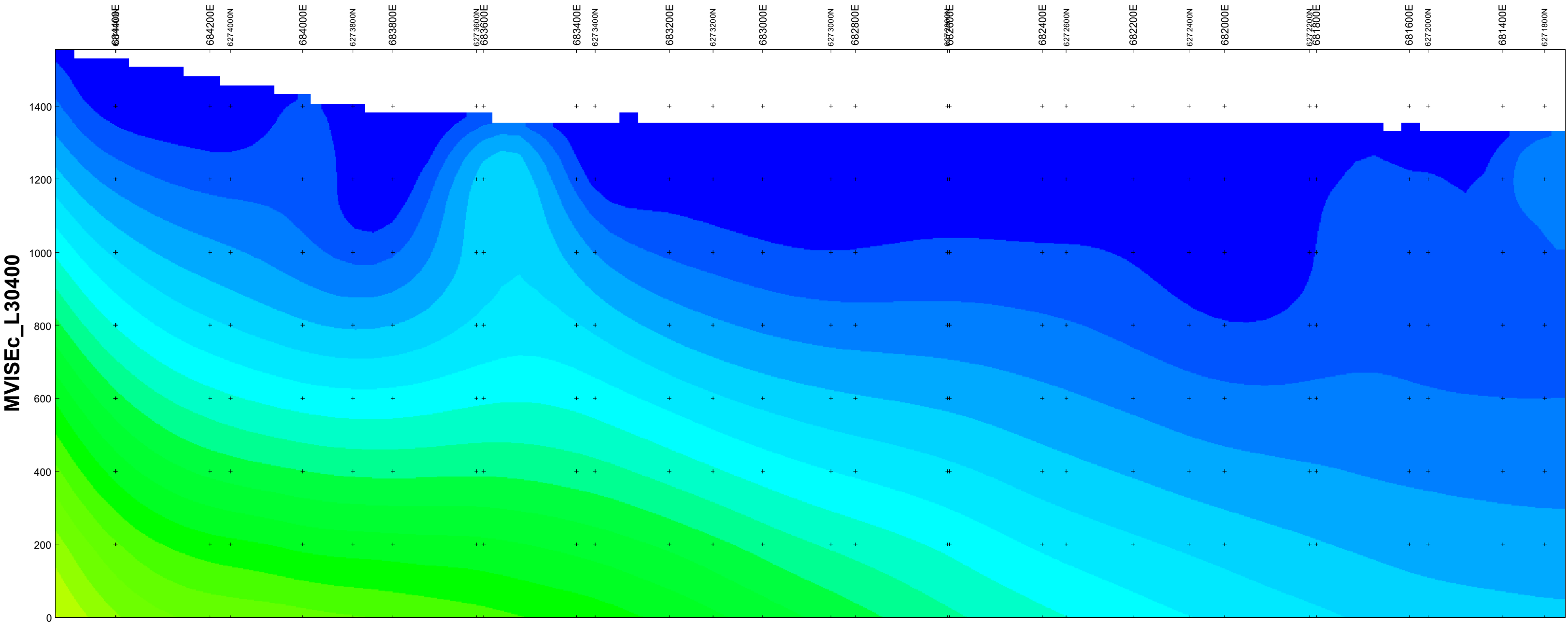


Vertical Exaggeration: 1

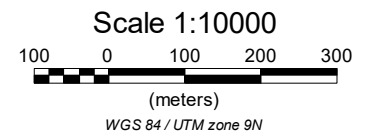
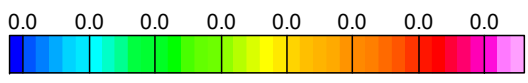
**CHARLES GREIG/ALEX WALCOTT  
MVI INVERSION SECTION**

OMEGA PROPERTY,  
JOHANSON LAKE AREA, B.C.





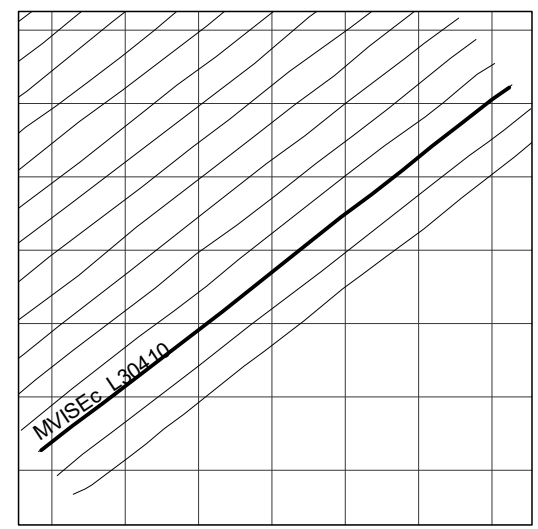
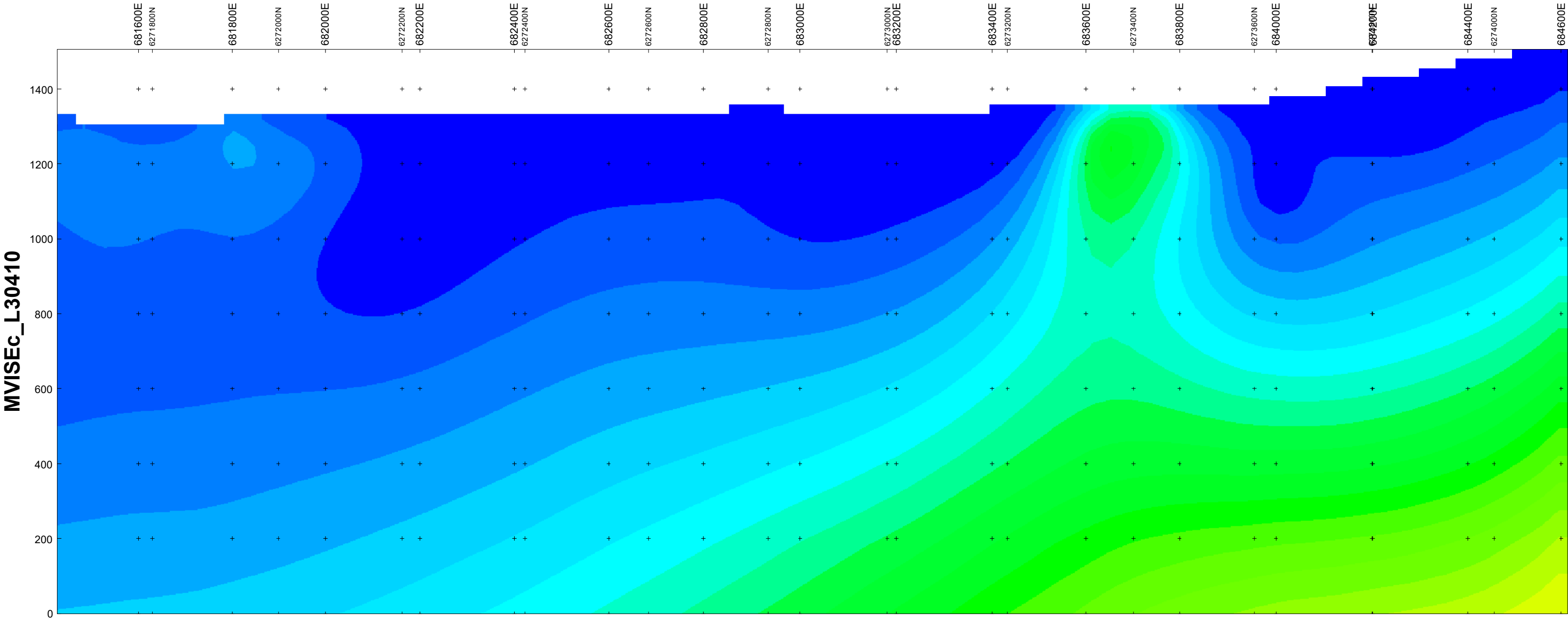
Section Trace Plan View



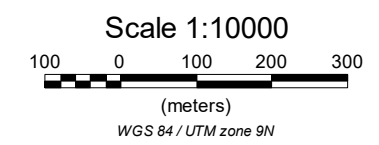
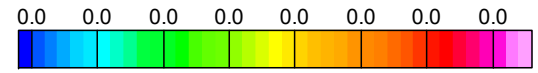
Vertical Exaggeration: 1

**CHARLES GREIG/ALEX WALCOTT  
MVI INVERSION SECTION**

OMEGA PROPERTY,  
JOHANSON LAKE AREA, B.C.



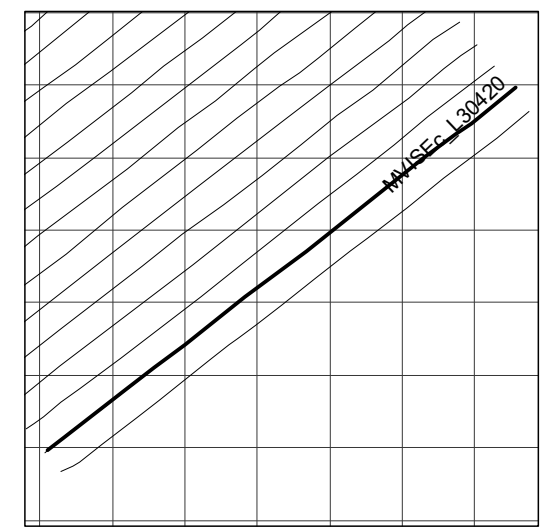
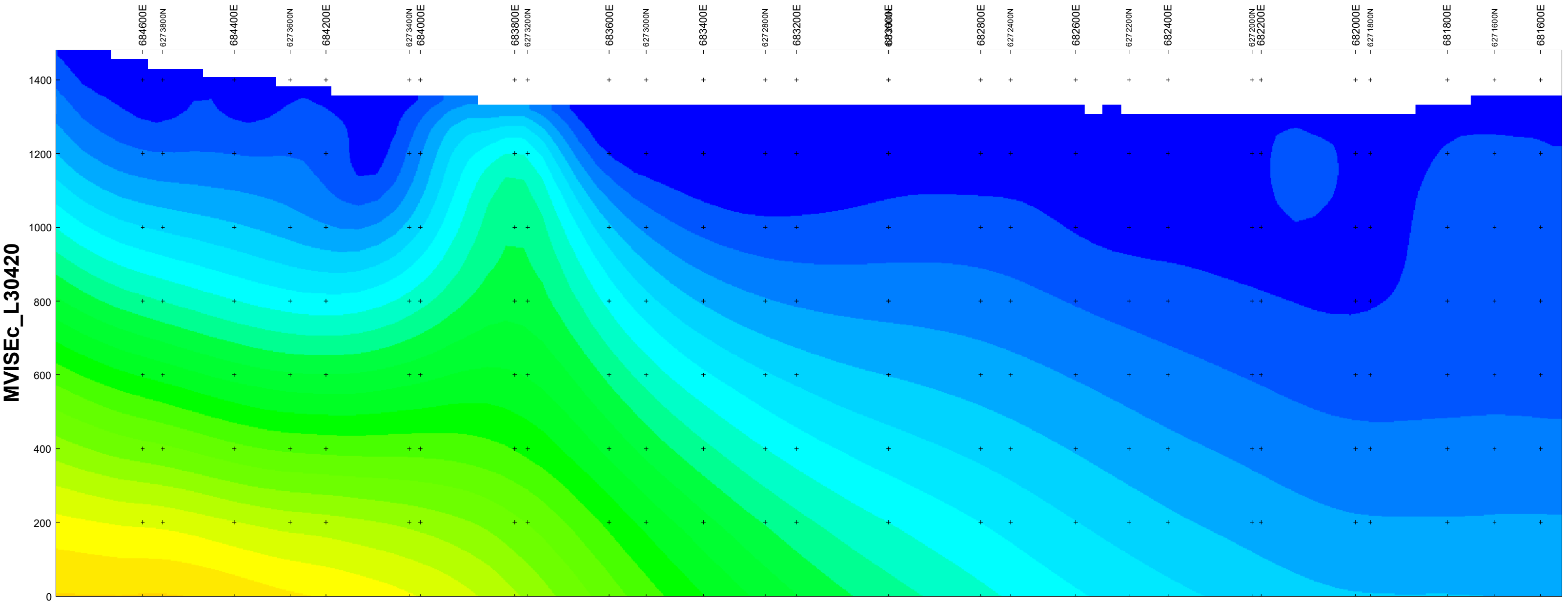
Section Trace Plan View



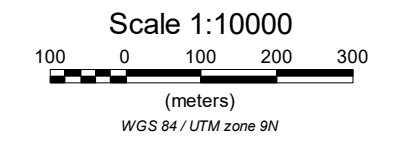
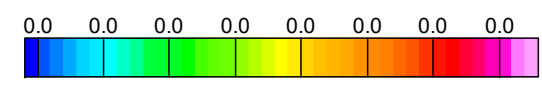
Vertical Exaggeration: 1

**CHARLES GREIG/ALEX WALCOTT  
MVI INVERSION SECTION**

OMEGA PROPERTY,  
JOHANSON LAKE AREA, B.C.



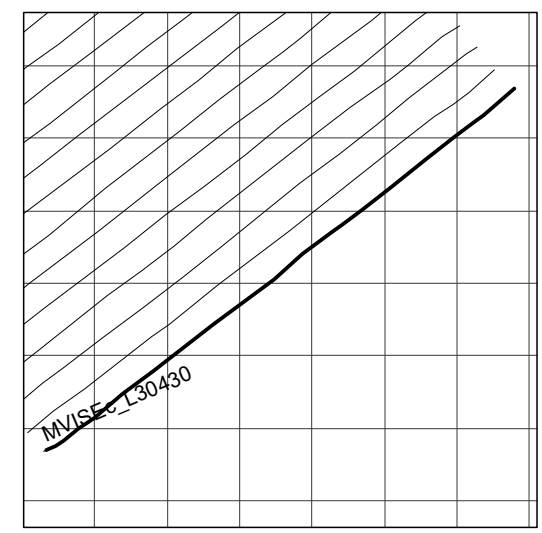
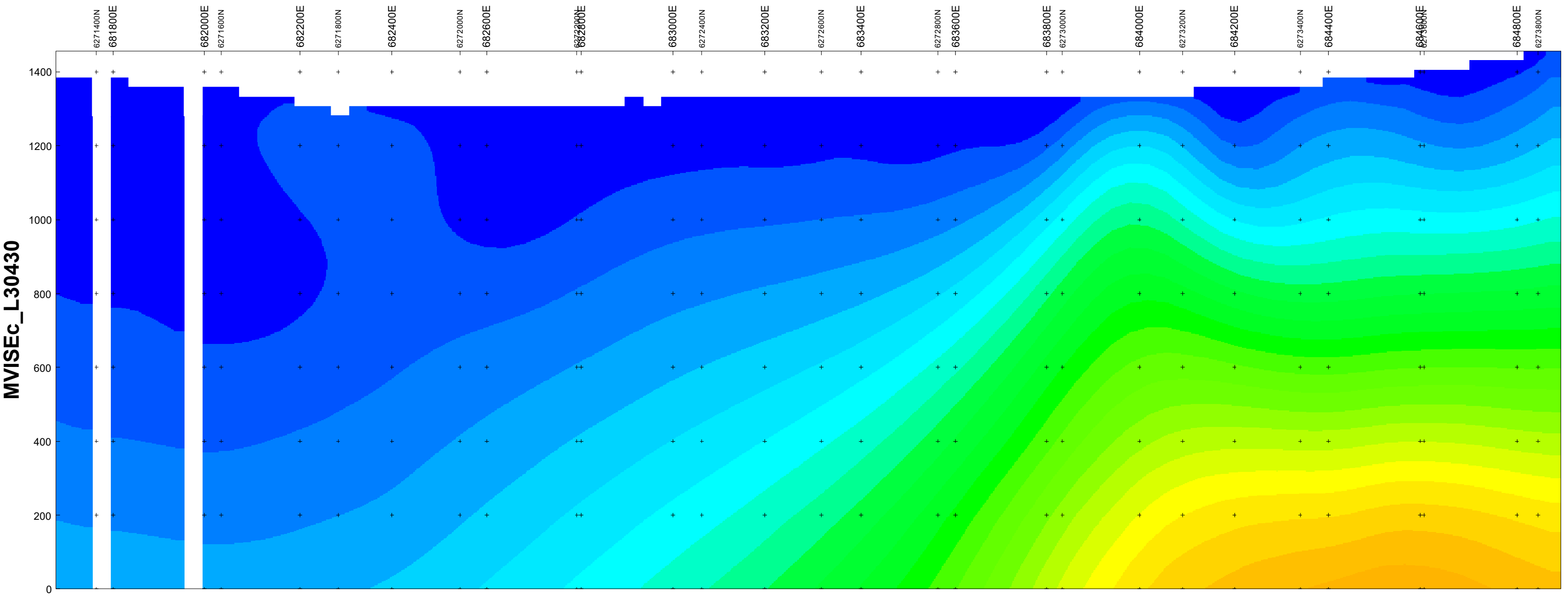
Section Trace Plan View




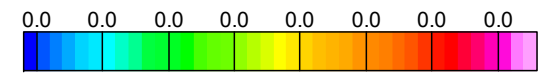
Vertical Exaggeration: 1

**CHARLES GREIG/ALEX WALCOTT  
MVI INVERSION SECTION**

OMEGA PROPERTY,  
JOHANSON LAKE AREA, B.C.

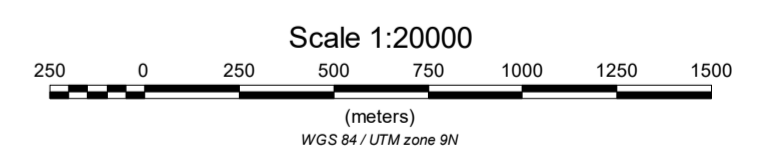
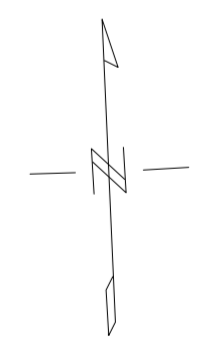
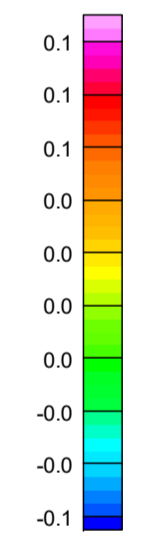
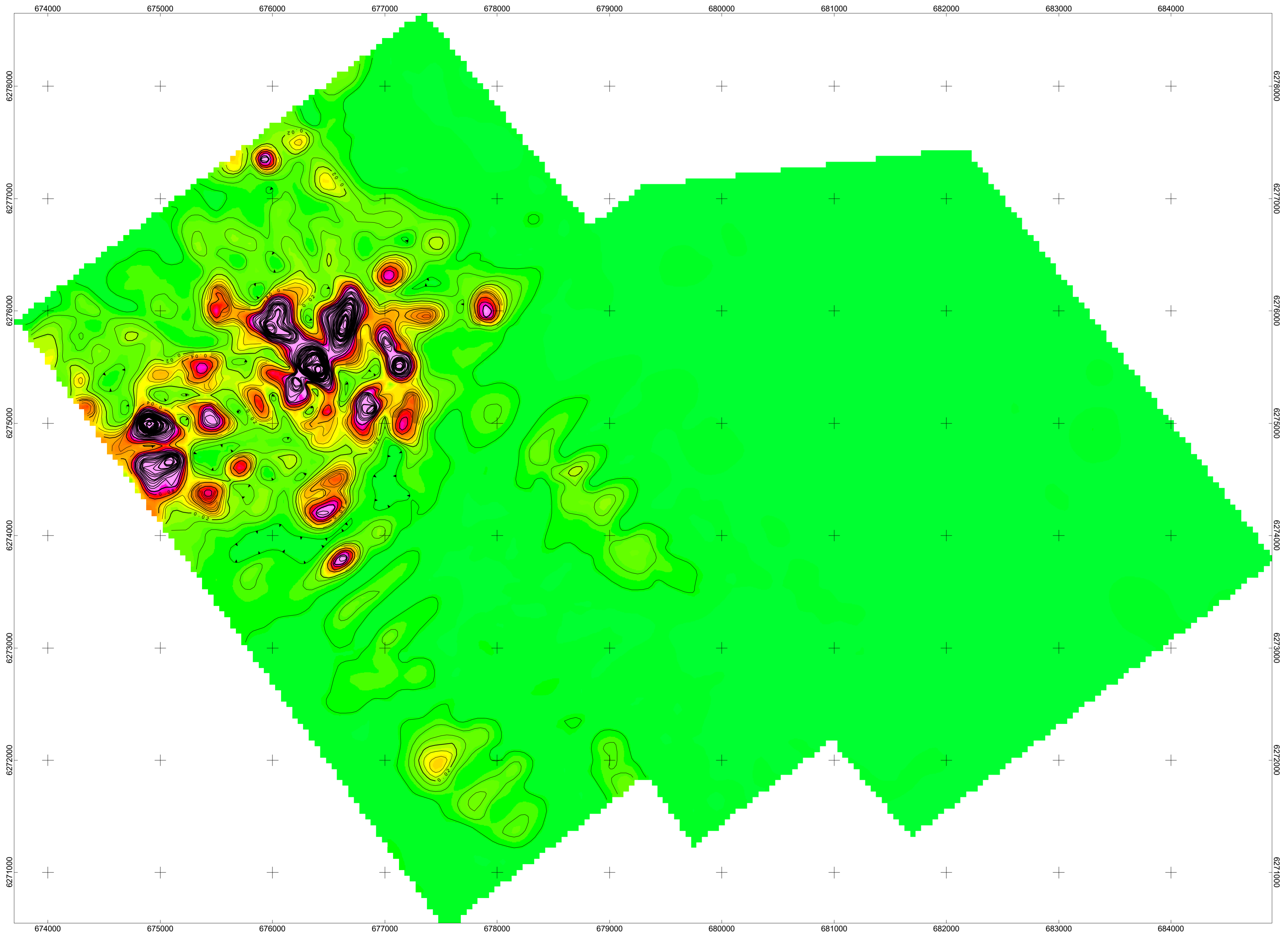


Section Trace Plan View

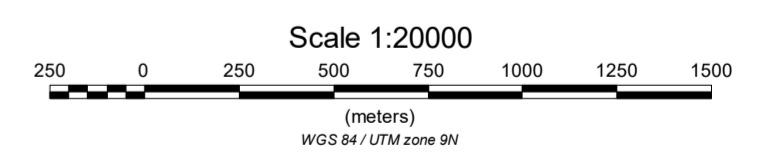
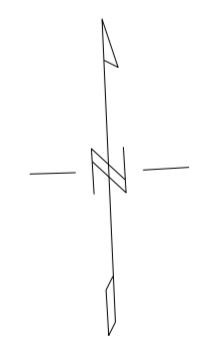
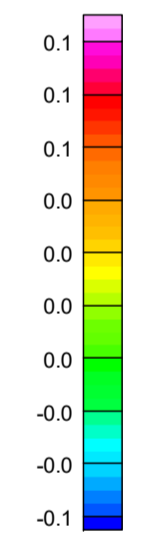
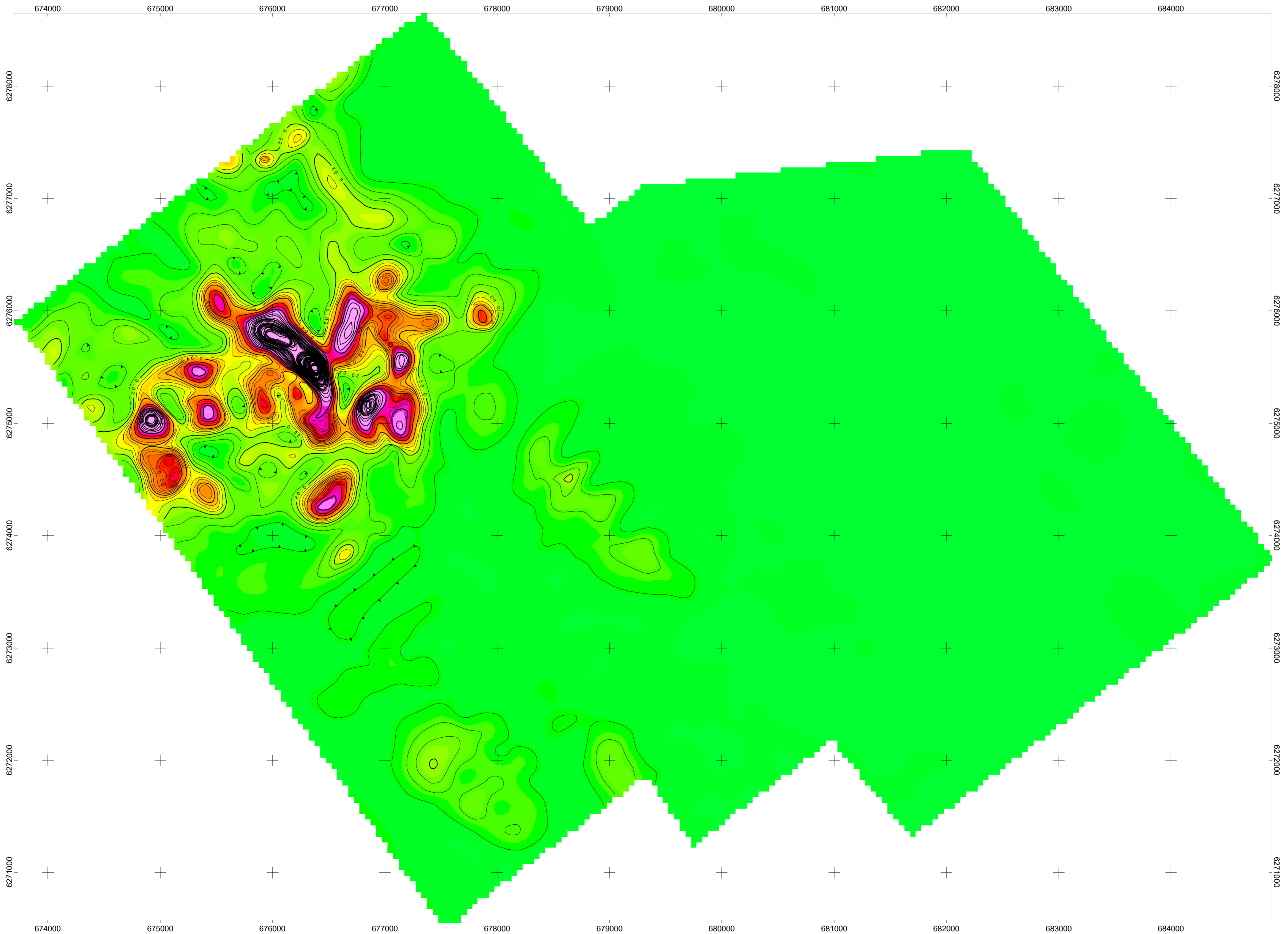


**CHARLES GREIG/ALEX WALCOTT**  
**MVI INVERSION SECTION**

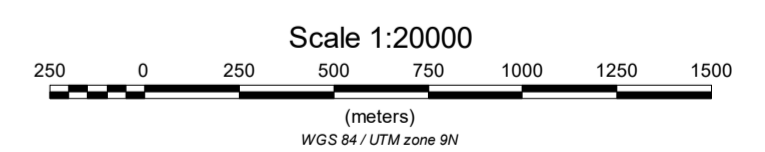
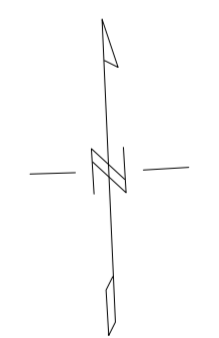
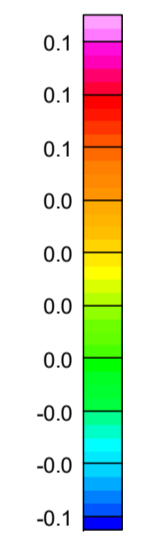
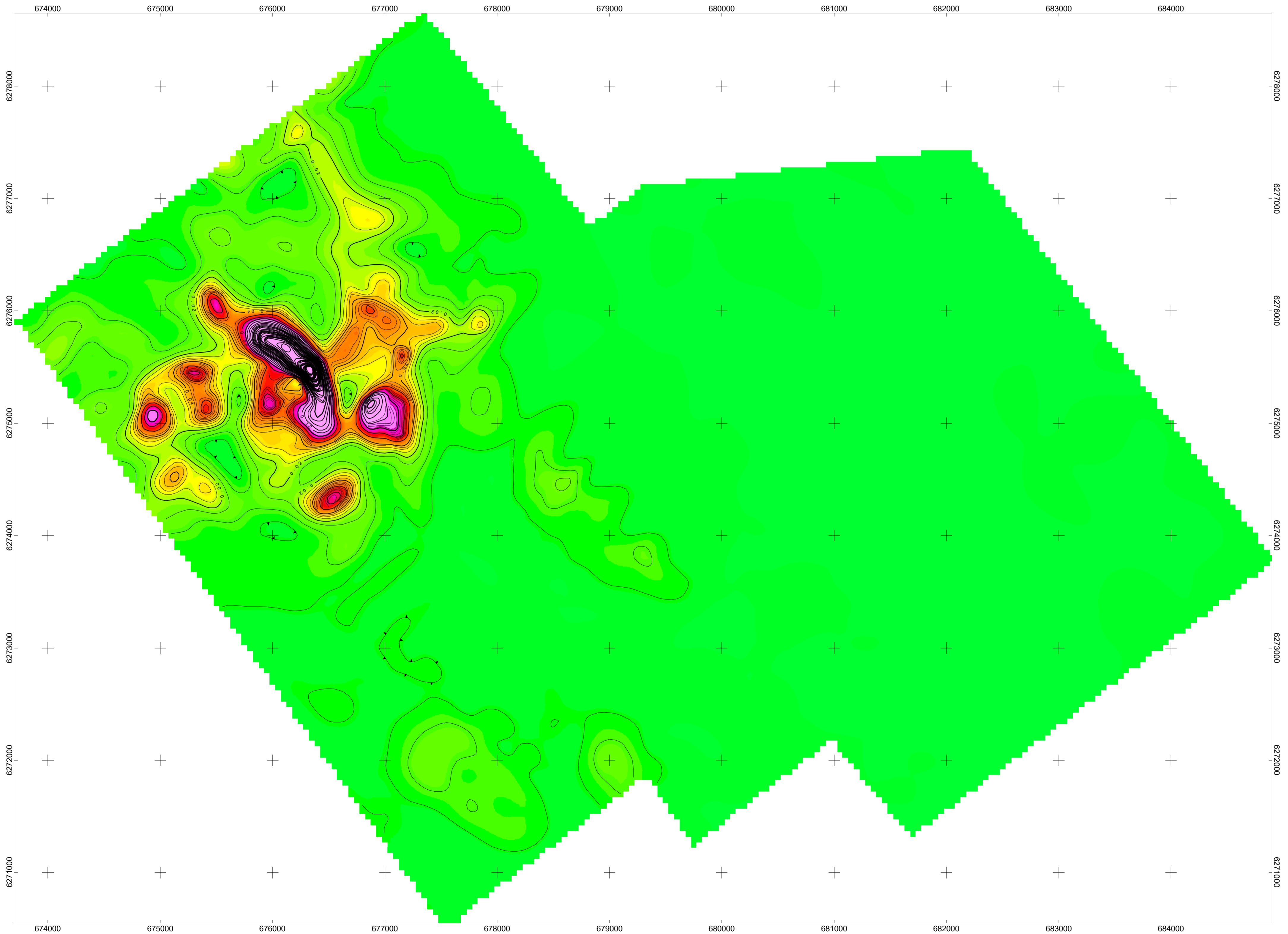
OMEGA PROPERTY,  
 JOHANSON LAKE AREA, B.C.



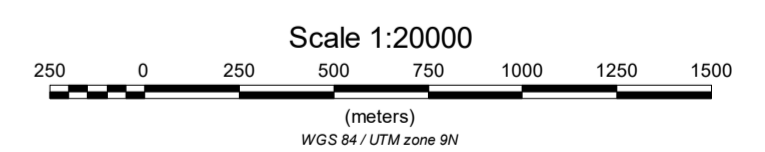
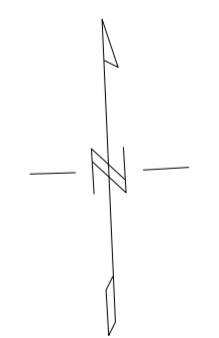
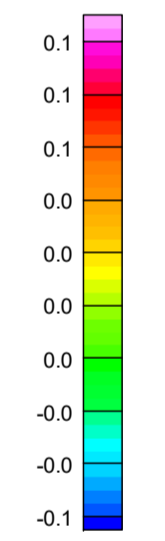
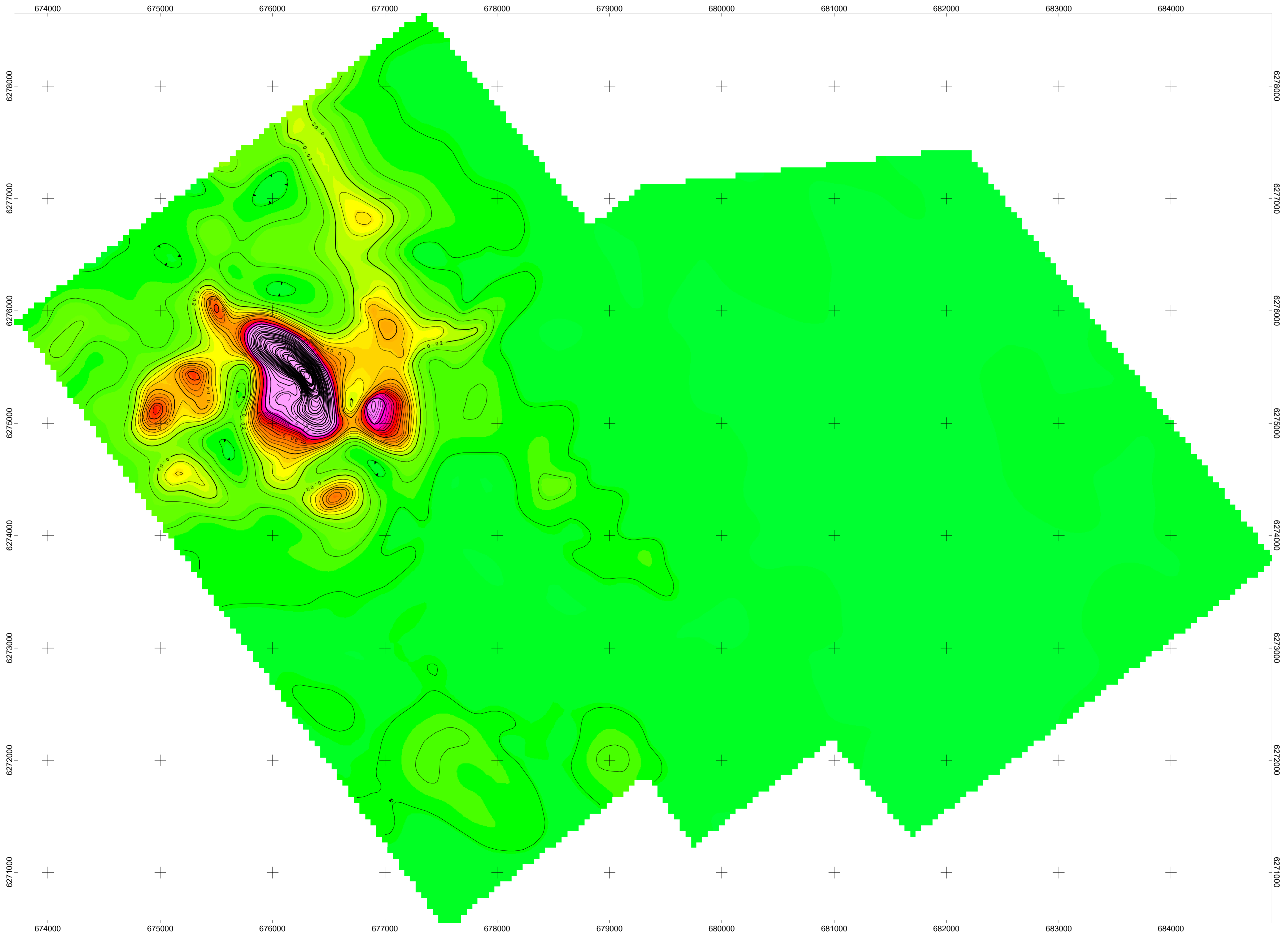
CHARLES GREIG/ALEX WALCOTT
<b>AIRBORNE MAGNETIC SURVEY 3D MVI MODEL - AMPLITUDE -100 M</b>
OMEGA PROPERTY, JOHANSON LAKE AREA, B.C. FALL 2021
<b>PETER E. WALCOTT &amp; ASSOCIATES LIMITED</b>



CHARLES GREIG/ALEX WALCOTT
<b>AIRBORNE MAGNETIC SURVEY 3D MVI MODEL - AMPLITUDE -200 M</b>
OMEGA PROPERTY, JOHANSON LAKE AREA, B.C. FALL 2021
<b>PETER E. WALCOTT &amp; ASSOCIATES LIMITED</b>

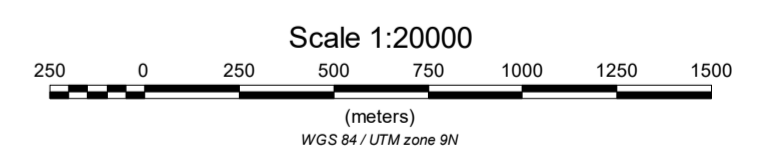
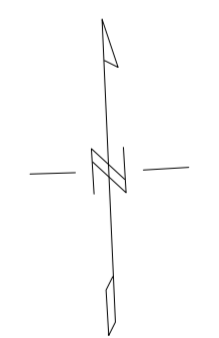
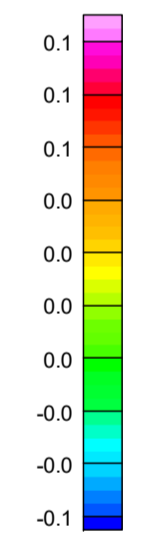
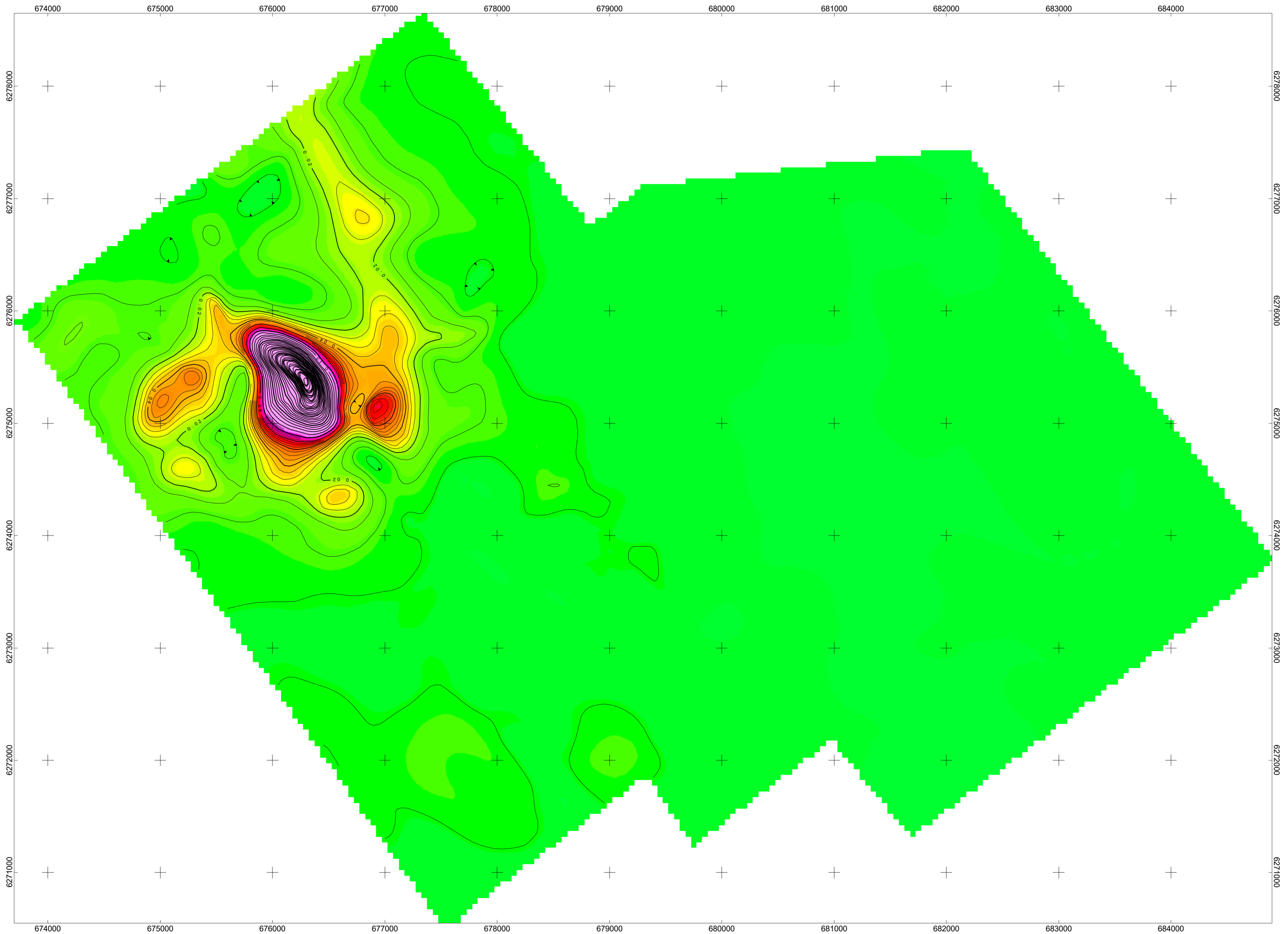


CHARLES GREIG/ALEX WALCOTT
<b>AIRBORNE MAGNETIC SURVEY 3D MVI MODEL - AMPLITUDE -300 M</b>
OMEGA PROPERTY, JOHANSON LAKE AREA, B.C. FALL 2021
<b>PETER E. WALCOTT &amp; ASSOCIATES LIMITED</b>

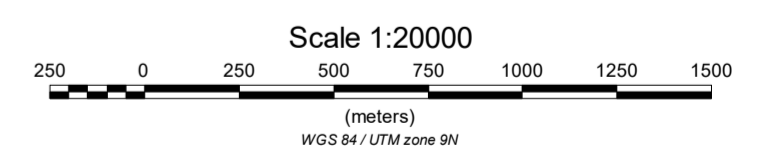
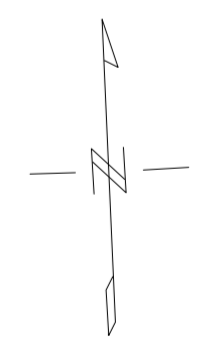
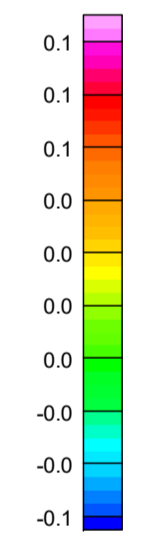
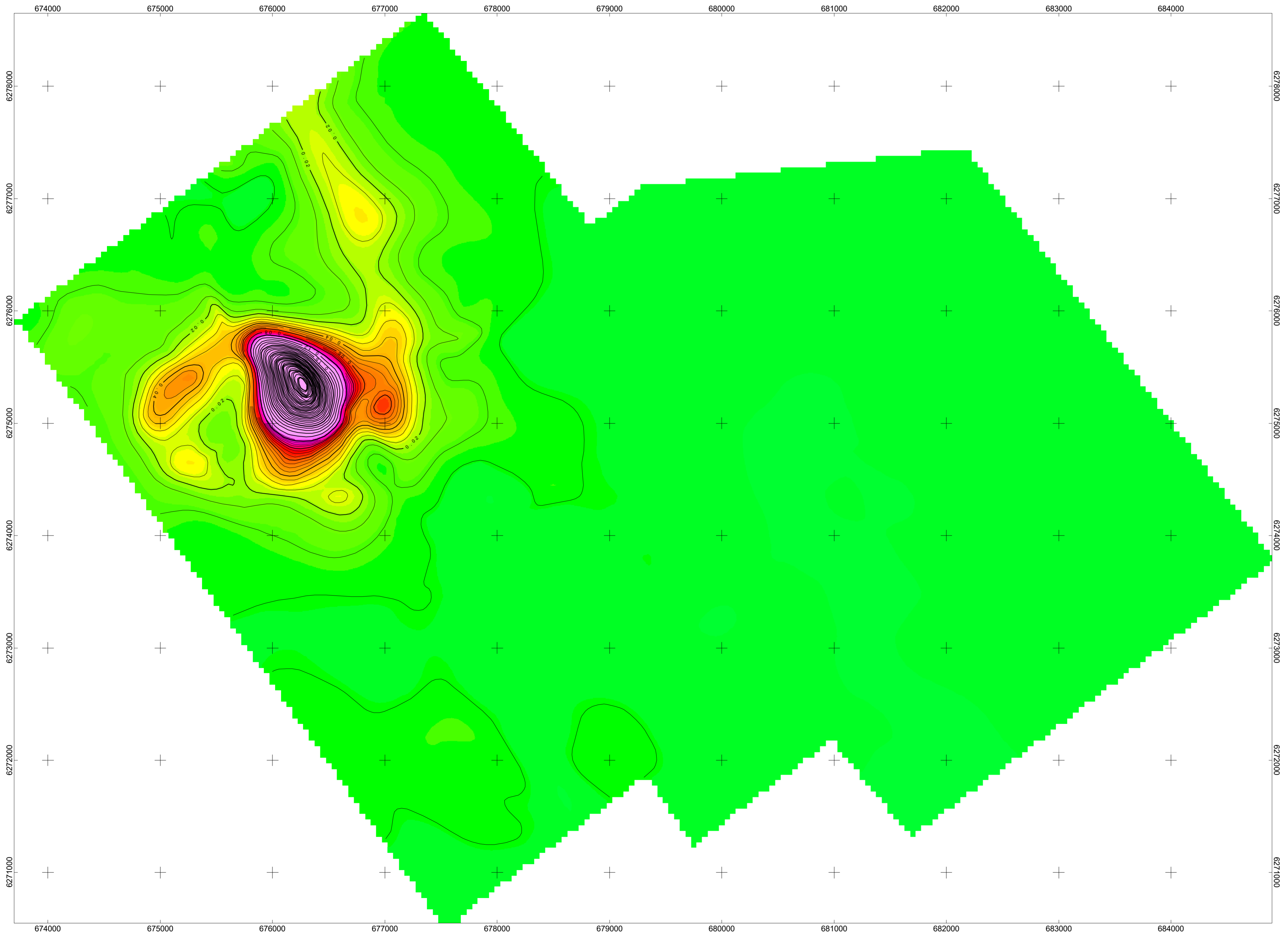


CHARLES GREIG/ALEX WALCOTT
<b>AIRBORNE MAGNETIC SURVEY 3D MVI MODEL - AMPLITUDE -400 M</b>
OMEGA PROPERTY, JOHANSON LAKE AREA, B.C. FALL 2021
<b>PETER E. WALCOTT &amp; ASSOCIATES LIMITED</b>

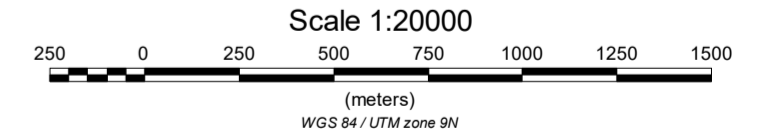
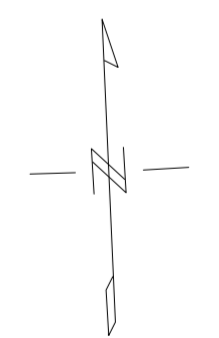
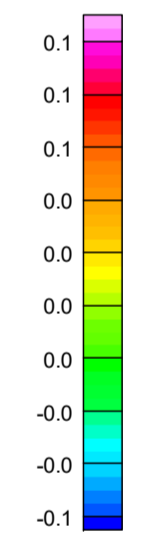
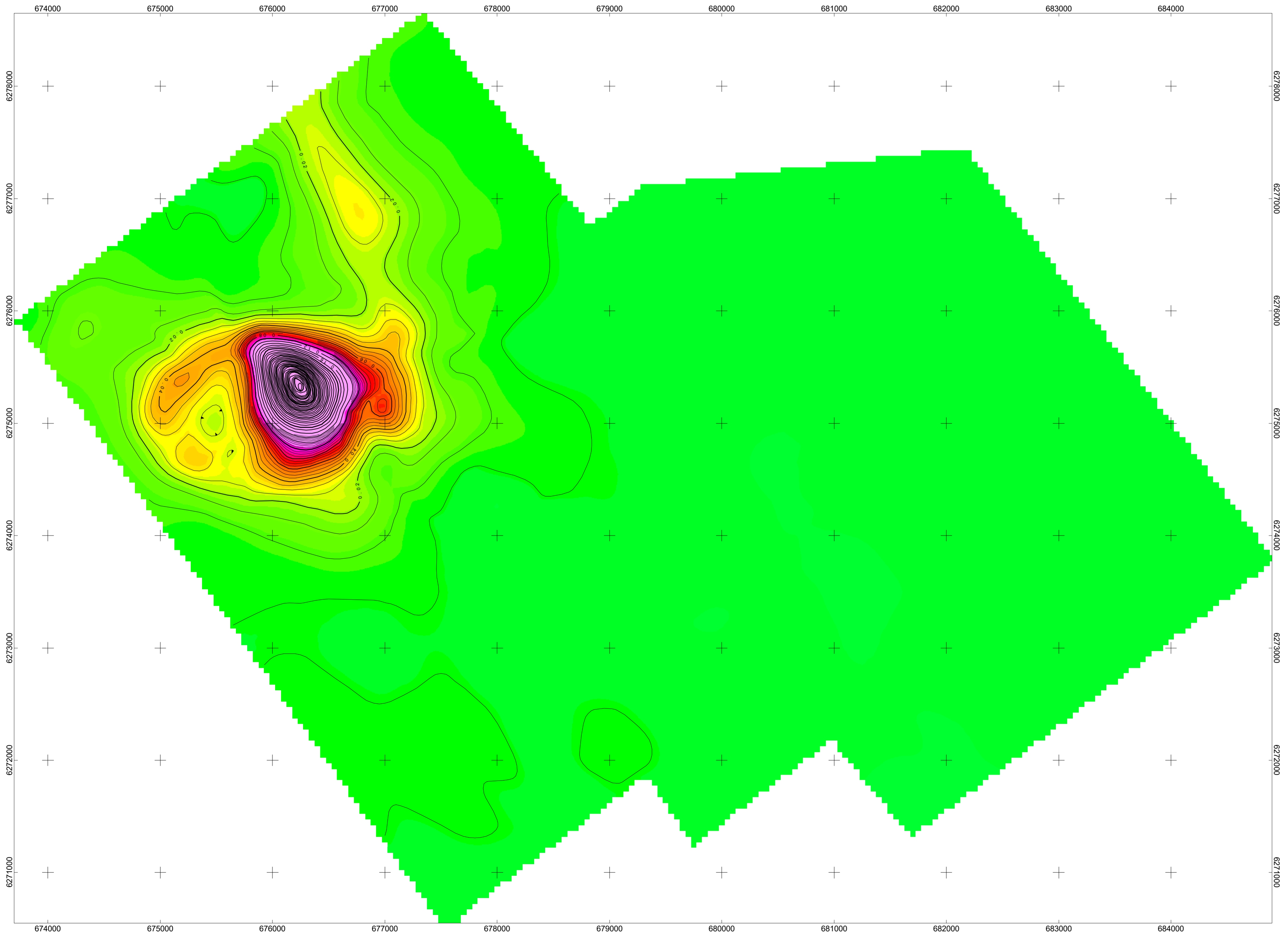




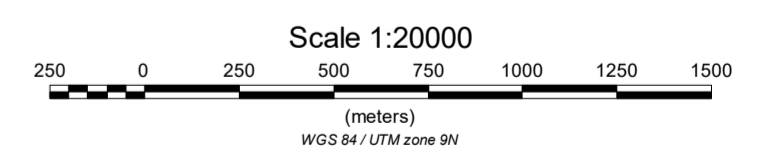
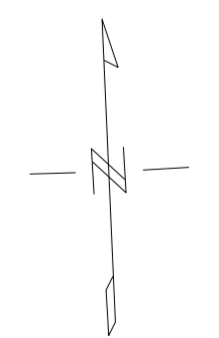
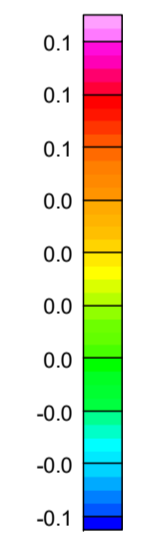
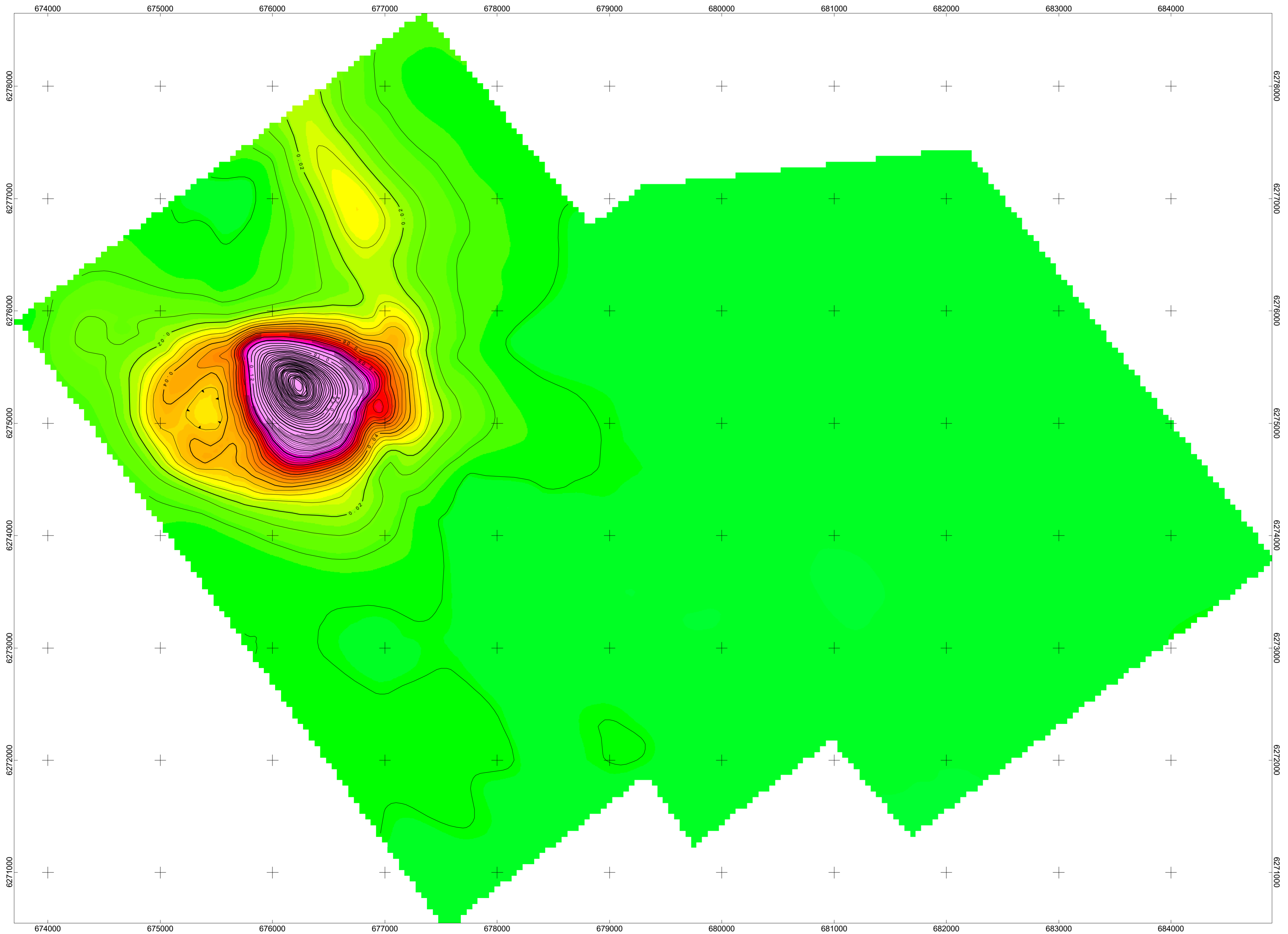
CHARLES GREIG/ALEX WALCOTT
<b>AIRBORNE MAGNETIC SURVEY 3D MVI MODEL - AMPLITUDE -500 M</b>
OMEGA PROPERTY, JOHANSON LAKE AREA, B.C. FALL 2021
<b>PETER E. WALCOTT &amp; ASSOCIATES LIMITED</b>



CHARLES GREIG/ALEX WALCOTT
<b>AIRBORNE MAGNETIC SURVEY 3D MVI MODEL - AMPLITUDE -600 M</b>
OMEGA PROPERTY, JOHANSON LAKE AREA, B.C. FALL 2021
<b>PETER E. WALCOTT &amp; ASSOCIATES LIMITED</b>



CHARLES GREIG/ALEX WALCOTT
<b>AIRBORNE MAGNETIC SURVEY 3D MVI MODEL - AMPLITUDE -700 M</b>
OMEGA PROPERTY, JOHANSON LAKE AREA, B.C. FALL 2021
<b>PETER E. WALCOTT &amp; ASSOCIATES LIMITED</b>



CHARLES GREIG/ALEX WALCOTT
<b>AIRBORNE MAGNETIC SURVEY 3D MVI MODEL - AMPLITUDE -800 M</b>
OMEGA PROPERTY, JOHANSON LAKE AREA, B.C. FALL 2021
<b>PETER E. WALCOTT &amp; ASSOCIATES LIMITED</b>